CENSUS OF INDIA, 1931

VOLUME XIV

MADRAS

PART I

REPORT

BY

M. W. M. YEATTS,

OF THE INDIAN CIVIL SERVICE,

Superintendent of Census Operations, Madras



MADRAS

PRINTED BY THE SUPERINTENDENT, GOVERNMENT PRESS, AND PUBLISHED BY THE GOVERNMENT OF INDIA CENTRAL PUBLICATION BRANCH, CALCUTTA

1932

Government of India Publications are obtainable from the Government of India Central Publication Branch, 3, Government Place, West, Calcutta, and from the following Agents :—

EUROPE.

OFFICE OF THE HIGH COMMISSIONER FOR INDIA, INDIA HOUSE, ALDWYCH, LONDON, W.C. 2.

And at all Booksellers.

INDIA AND CEYLON: Provincial Book Depots.

MADRAS :—Superintendent, Government Press, Mount Road, Madras.
BOMBAY :—Superintendent, Government Printing and Stationery, Queens Road, Bombay.
SIND :—Library attached to the Office of the Commissioner in Sind, Karachi.
BENGAL :—Bengal Secretariat Book Depot, Writers' Buildings, Room No. 1, Ground Floor, Calcutta.
UNITED PROVINCES OF AGRA AND OUDH :—Superintendent of Government Press, United Provinces of Agra and Oudh, Allahabad.
PUNJAB :—Superintendent, Government Printing, Punjab, Lahore.
BURMA :—Superintendent, Government Printing, Burma, Rangoon.
CENTRAL PROVINCES AND BERAR :—Superintendent, Government Printing, Central Provinces, Nagpur.
ASSAM :—Superintendent, Assam Secretariat Press, Shillong.
BIHAR AND ORISSA :—Superintendent, Government Printing, Bihar and Orissa, P.O. Gulzarbagh, Patna.
NORTH-WEST FRONTIER PROVINCE :—Manager, Government Printing and Stationery, Peshawar.

Thacker, Spink & Co., Ltd., Calcutta and Simla.
W. Newman & Co., Ltd., Calcutta.
S. K. Lahiri & Co., Calcutta.
The Indian School Supply Depot, 309, Bow Bazaar Street, Calcutta.
Butterworth & Co. (India), Ltd., Calcutta.
M. C. Sarcar & Sons, 15, College Square, Calcutta.
Standard Literature Company, Limited, Calcutta.
Association Press, Calcutta.
Chukervertty, Chatterjee & Co., Ltd., 13, College Square, Calcutta.
The Book Company, Calcutta.
James Murray & Co., 12, Government Place, Calcutta. (For Meteorological Publications only.)
Ray, Chaudhury & Co., 68-5, Ashutosh Mukherji Road, Calcutta.
Scientific Publishing Co., 9, Taltola Lane, Calcutta.
Chatterjee & Co., 3-1, Bacharam Chatterjee Lane, Calcutta.
Standard Law Book Society, 5, Hastings Street, Calcutta.
The Hindu Library, 3, Nandalal Mullick Lane, Calcutta.
Kamala Book Depot, Ltd., 15, College Square, Calcutta.
The Pioneer Book Supply Co., 20, Shib Narain Das Lane, Calcutta.
P. C. Sarkar & Co., 2, Shama Charan De Street, Calcutta.
*Bengal Flying Club, Dum Dum Cantt.
Kali Charan & Co., Municipal Market, Calcutta.
N. M. Roy Chowdhury & Co., 11, College Sqr., Calcutta.
Grantha Mandir, Cuttack.
B. C. Basak, Esq., Proprietor, Albert Library, Dacca.
Higginbothams, Madras.
Rochouse and Sons, Madras.
G. A. Natesan & Co., Publishers, Georgetown, Madras.
P. Varadachary & Co., Madras.
City Book Co., Madras.
Law Publishing Co., Mylapore, Madras.
The Booklover's Resort, Taikad, Trivandrum, South India.
E. M. Gopalakrishna Kone, Pudumandapam, Madura.
Central Book Depot, Madura.
Vijapur & Co., Vizagapatam.
Thacker & Co., Ltd., Bombay.
D. B. Taraporevala Sons & Co., Bombay.
Ram Chandra Govind & Sons, Kalbadevi Road, Bombay.
N. M. Tripathi & Co., Booksellers, Princess Street, Kalbadevi Road, Bombay.
New and Secondhand Bookshop, Kalbadevi Road, Bombay.
J. M. Pandia & Co., Bombay.
A. H. Wheeler & Co., Allahabad, Calcutta and Bombay.
Bombay Book Depot, Girgaon, Bombay.
Bennett, Coleman & Co., Ltd., The Times of India Press, Bombay.
The Popular Book Depot, Bombay.
Lawrence & Mayo, Ltd., Bombay.
The Manager, Oriental Book Supplying Agency, 15, Shukrawar, Poona City.
Rama Krishna Bros., Opposite Bishrambag, Poona City.
S. P. Bookstall, 21, Budhwar, Poona.
The International Book Service, Poona 4.
Mangaldas & Sons, Booksellers and Publishers, Bhaga Talao, Surat.
The Standard Book and Stationery Co., 32-33, Arbab Road, Peshawar.
The Students Own Book Depot, Dharwar.
Shri Shankar Karnataka Pustaka Bhandara, Malamuddi, Dharwar.
The English Book Depot, Ferozepore.
Frontier Book & Stationery Co., Rawalpindi.
*Hossenbhoy Karimji & Sons, Karachi.
The English Bookstall, Karachi.
Rose & Co., Karachi.
Keale & Co., Karachi.
Ram Chander & Sons, Ambala, Kasauli.
The Standard Bookstall, Quetta and Lahore.
U. P. Malhotra & Co., Quetta.
J. Ray & Sons, 43 K. & L., Edwardes Road, Rawalpindi, Murree and Lahore.
The Standard Book Depot, Lahore, Nainital, Mussoorie, Dalhousi Ambala Cantonment and Delhi.
The North India Christian Tract and Book Society, 18, Clive Road, Allahabad.
Ram Narain Lal, Katra, Allahabad.
"The Leader," Allahabad.
The Indian Army Book Depot, Dayalbagh, Agra.
The English Book Depot, Taj Road, Agra.
Gaya Prasad & Sons, Agra.
Narayan & Co., Meston Road, Cawnpore.
The Indian Army Book Depot, Jullundur City—Daryaganj, Delhi.
Manager, Newal Kishore Press, Lucknow.
The Upper India Publishing House, Ltd., Literature Palace, Ammuddaula Park, Lucknow.
Rai Sahib M. Gulab Singh & Sons, Mufid-i-Am Press, Lahore and Allahabad.
Rama Krishna & Sons, Booksellers, Anarkali, Lahore.
Students Popular Depot, Anarkali, Lahore.
The Proprietor, Punjab Sanskrit Book Depot, Saidmitha Street, Lahore.
The Insurance Publicity Co., Ltd., Lahore.
The Punjab Religious Book Society, Lahore.
The Commercial Book Co., Lahore.
The University Book Agency, Kachari Road, Lahore.
Manager of the Imperial Book Depot, 63, Chandni Chawk Street, Delhi.
J. M. Jaina and Bros., Delhi.
Fono Book Agency, New Delhi and Simla.
Oxford Book and Stationery Company, Delhi, Lahore, Simla, Meerut and Calcutta.
Mohanlal Dossabhai Shah, Rajkot.
Supdt., American Baptist Mission Press, Rangoon.
Burma Book Club, Ltd., Rangoon.
S. C. Talukdar, Proprietor, Students & Co., Cooch Behar.
The Manager, The Indian Book Shop, Benares City.
Nandkishore & Bros., Chowk, Benares City.
The Srivilliputtur Co-operative Trading Union, Ltd., Srivilliputtur (S.I.R.).
Raghunath Prasad & Sons, Patna City.
The Students' Emporium, Patna.
K. L. Mathur & Bros., Guzri, Patna City.
Kamala Book Stores, Bankipore, Patna.
G. Banerjea and Bros., Ranchi.
M. C. Kothari, Raipura Road, Baroda.
B. Parikh & Co., Baroda.
The Hyderabad Book Depot, Chaderghat, Hyderabad (Deccan).
S. Krishnaswamy & Co., Teppakulam P.O., Trichinopoly Fort.
Standard Book and Map Agency, Booksellers and Publishers, Ballygunge.
Karnataka Publishing House, Bangalore City.
Rama Sons, Fort, Bangalore City.
Superintendent, Bangalore Press, Lake View, Mysore Road, Bangalore City.

AGENT IN PALESTINE :—Steimatzky, Jerusalem.

* Agent for publications on aviation only.

FOR KEY SEE APPENDIX V (b) OF THE REPORT.

LINGUISTIC MAP of the MADRAS PRESIDENCY AND COORG

Scale 1 Inch = 32 Miles

BIHAR & ORISSA
CENTRAL PROVINCES
HYDERABAD
BOMBAY
MYSORE
BAY OF BENGAL
ARABIAN SEA
CEYLON

GANJAM
VIZAGAPATAM
EAST GODAVARI
WEST GODAVARI
KISTNA
GUNTUR
KURNOOL
BELLARY
KANDUR
BANGANAPALLE
NELLORE
ANANTAPUR
CUDDAPAH
CHITTOOR
SOUTH KANARA
COORG
MALABAR
NILGIRIS
COIMBATORE
SALEM
NORTH ARCOT
SOUTH ARCOT
TRICHINOPOLY
TANJORE
PUDUKKOTTAI
COCHIN
MADURA
RAMNAD
TRAVANCORE
TINNEVELLY

Enlargement (City area only)
Scale 1 Inch = 4 Miles
MADRAS
CHINGLEPUT

REFERENCE

- Aboriginal Languages
- Telugu
- Malayalam
- Kanarese
- Oriya
- Hindustani
- Tulu
- Konkani
- Saurashtra
- Kodagu
- 30% Tamil population speaking also Telugu
- District boundary
- Taluk boundary
- Agency boundary

¼th Square inch represents 1 Million population

Detail below 5% is omitted. Smallest unit plotted is $\left(\frac{1}{20}\right)^2$ =10,000

Reg. No. 204. Copies 275 + 1100

Prepared under the superintendence of M. R. Ry. K. N. NARA ACHARYA, Avl., B. A., Assistant Director of Survey, under the direction of M. W. M. YEATTS, Esq., I. Superintendent of Census Operations, Madras.

Heliozincographed at the Central Survey Office, Madras. 1932.

GROUPS OF TALUKS FOR WHICH NUMBERS WITH THEIR RECTANGLES ARE SHOWN IN THE BODY OF THE MAP.

GANJAM AGENCY
1 G. Udayagiri; Bellgada & Pondakhal
2 Ramagiri; Parlakimidi Maliahs

GANJAM PLAINS
1 Ghumsur; Kodala; Surada; Aska; Chatrapur
2 Berhampur; Jeharpur
3 Bompet; Tekkali
4 Parlakimedi
5 Chicacole

VIZAGAPATAM AGENCY
1 Narsingapur; Jeypore; Kimedi
2 Pottangi; Salur; Malkangiri; Padwa; Bimgavarapukota
3 Golkonda; Golgonda; Viravilli
4 Bimlipatam; Bayagada; Gumsur; Parvatipur; Palkonda

VIZAGAPATAM PLAINS
1 Parvatipur; Salur; Bobbili; Gunjapattinagram
2 Palkonda; Chipurupalle; Vizianagram; Bimlipatam; Srungavarapukota; Viravilli; Anakapalle; Vizagapatam; Golgonda; Sarvasiddhi
BELLARY
1 Adoni; Alur

BELLARY—(Cont.)
1 Siruguppa; Bellary; Hospet; Hadagalli; Harpanahalli; Kudligi; Rayadrug
ANANTAPUR
1 Gooty; Tadpatri; Anantapur; Dharmavaram; Penukonda; Kadiri; Hindupur
2 Kalyandrug
3 Madakasira

CHITTOOR
1 Puttur; Chittoor; Tiruttani
2 Kalahasti; Chandragiri; Vayalpad; Madanapalle; Punganur; Palmaner; Kuppam
CHINGLEPUT
1 Ponneri; Tiruvallur
2 Saidapet; Sriperumbudur; Chingleput; Conjeeveram; Madhuranthakam

NORTH ARCOT
1 Walajapet; Arkonam; Gudiyattam
2 Vellore; Tirippattur
3 Cheyyar; Arni; Polur; Chengam; Tiruvannamalai; Wandiwash
SOUTH ARCOT
1 Vridhachalam; Chidambaram

SOUTH ARCOT—(Cont.)
Sirkazi; Tiruvarur; Nannilam; Tiruthuraipundi; Mannargudi; Kumbakonam; Pattukkottai; Tirukkoyilur; Kallakkurichchi; Cuddalore
SALEM
Namakkal; Rasipur; Attur; Salem; Omalur; Hosur; Krishnagiri; Dharmapuri; Mettur; Tiruchengodu
1 Kollegal
2 Bhavani; Erode; Dharapuram
3 Gopichettipalaiyam; Avanashi; Coimbatore; Palladam; Pollachi; Udumalpet

TRICHINOPOLY
1 Musiri; Karur; Kulittalai
TRICHINOPOLY (Cont.)
1 Perambalur; Udaiyarpalaiyam; Lalgudi; Trichinopoly
MADURA
1 Palni; Dindigul; Kodaikanal; Periyakulam
2 Nilakkottai; Tirumangalam
3 Melur; Madura

RAMNAD
1 Sivaganga; Sivagiri; Tiruvadanai; Paramagudi; Ramnad; Mudukulattur
2 Tirippattur
TINNEVELLY
1 Koilpatti
2 Sankarankovil; Tenkasi

TINNEVELLY (Cont.)
1 Ambasamudram; Tinnevelly; Srivaikuntam; Tiruchendur; Nanguneri
Note.—Anjengo & Tangaseri (total 9788, Malayalam 8063) British enclaves in Travancore are administratively part of Tinnevelly District.
SOUTH KANARA
1 Coondapoor
2 Udipi; Karkal; Mangalore; Puttur

SOUTH KANARA (Cont.)
3 Kasaragod & Amindivi Islands
MALABAR
Chirakkal; Kottayam; Wynaad; Kurumbranad; Calicut; Eranad; Walluvanad; Ponnani; Laccadive Islands; Cochin
2 Palghat

VOLUME XIV

GENERAL TABLE OF CONTENTS OF THE FOUR PARTS.

PART I.

THE REPORT.

		PAGE
INTRODUCTION		1
CHAPTER.		
I.	Distribution and movement of the population	12
II.	The population of cities, towns and villages	52
III.	Birthplace and migration	74
IV.	Age	97
V.	Sex	129
VI.	Civil condition	153
VII.	Infirmities	170
VIII.	Occupation	191
IX.	Literacy	264
X.	Mothertongue and subsidiary languages	286
XI.	Religion	317
XII.	Race, tribe or caste	332

LIST OF MAPS AND DIAGRAMS.

Maps.

1.	Social	*Facing title page*
2.	Key	1
3.	Density by districts	21
4.	Percentage variation in population by districts	31
5.	Change in density by districts	33
6.	Irrigation and forests	35
7.	Density by taluks	35
8.	Percentage change in population—regional variation	39
9.	Calicut city—density by wards	70
10.	Madura city—density by wards	71
11.	Emigration	93
12.	Sex ratio by districts	129
13.	Sex ratio by wards—Calicut city	139
14.	Do. —Coimbatore city	139
15.	Do. —Madura city	140
16.	Do. —Trichinopoly city	140
17.	Sex ratio—taluk variation	140
18.	Insanity	174
19.	Deafmutism	175
20.	Blindness	177
21.	Leprosy	183
22.	Water Power	206
23.	Distribution of handlooms by districts	226
24.	Literacy—male	266
25.	Literacy—female	267
26.	Mothertongue frontiers	286
27.	Linguistic	420

Diagrams.

1.	Provinces in order of density on bases proportional to area	16
2.	Rates of increase, 1921–31	16
3.	Growth of population, 1871–1931, for provinces and Great Britain	17
4.	Average district by population and area	18
5.	Madras districts in order of population	19
6.	Population growth, 1891–1931, in four characteristic areas	20
7.	Madras districts in order of density	21

PAGE

Diagrams—cont.

8. Rates of natural increase of population in British India and Madras Presidency per 1,000 of inhabitants during each year of 1921–30 28
9. Trend of the birthrate, the deathrate and the natural increase in population during the 30 years period 1901–30 in British India and Madras Presidency 29
10. Proportion of the births constituting the natural increase of the population in British India and Madras Presidency in each year during 1921–30 .. 29
11. Urban and rural elements in 1,000 population by natural divisions in order of urban proportion 53
12. Rate of growth of urban population by classes, 1881–1931 56
13. Rate of growth of total and urban population, 1881–1931 56
14. Contribution in each natural division (except Agency) of each class of town to 1,000 urban population 60
15. Population of chief cities of India (1871–1931) 61
16. Rates of growth since 1881 for typical Madras towns 68
17. Relative district contributions to overseas emigration—Ceylon 85
18. Do. do. —Malaya 88
19. Dimensions of migration from five South Indian areas 91
20. 200,000 actual age returns by sex and district 102
21. Age composition per 1,000 103
22. Age proportions per 1,000 by sex for Madras and England and Wales .. 104
23. 10,000 population by age periods 105
24. Age-group histories, 1891–1931 106
25. Sex deathrates, 1920–30 108
26. Age proportion by religion 109
27. Age proportions—district divergence from presidency mean 110
28. Do. —sex divergence in districts 110
29. Proportion per 1,000, at certain ages, 1891–1931 113
30. Communities by age groups, 1931 115
31. Infantile mortality per mille of live births in British India and Madras Presidency from 1892–1930 116
32. Proportion per 1,000 at age 15–50 for cities, as compared with province, and by sexes 118
33. Madras districts—divergence of male-female ratio from parity 131
34. Sex ratio, 1891–1931, by natural divisions 131
35. District sex ratios—variation, 1891–1931 132
36. Sex ratio, by age-group and community 135
37. Madras cities—divergence of male-female ratio from parity 136
38. Civil condition of 1,000 of each sex at five-year periods 155
39. Unmarried per 1,000 females by religion and natural division 157
40. Proportion married of 1,000 females at certain ages, 1891–1931 158
41. Female child marriage 159
42. Population and infirmities, 1891–1931 172
43. Insane per 100,000 of population by ten-year periods 174
44. Deafmutes per 100,000 of population by ten-year periods 175
45. Blind per 100,000 of population by ten-year periods 177
46. Lepers per 100,000 of population by ten-year periods 182
47. Occupational distribution of population per 1,000 193
48. Chief occupations of those actually occupied per 1,000 total population .. 194
49. Relative importance of subsidiary occupations 194
50. Rate of growth, 1921–31, in certain typical occupations 195
51. Relative importance of the different classes of factories in Madras during 1931 220
52. Province and state literacy per 1,000, aged 5 and over—males and females. 267
53. Literacy by age-group and sex, 1901–31 268
54. Literacy per 1,000 adults by community and sex 271
55. Scholars in institutions and male literacy, 1901–31 273
56. Rates of increase of Christians in natural divisions and of total province population, 1891–1931 324

The Paliyan photographs .. .. *Facing* 370

PART II.

IMPERIAL AND PROVINCIAL TABLES.

Imperial Tables.

TABLE.		PAGE
I.	Area, houses and population	1
II.	Variation in population since 1891	3
III.	Cities, towns and villages classified by population	7
IV.	Cities and towns classified by population with variation for fifty years	9
V.	Cities and towns arranged territorially with population by religion	17
VI.	Birthplace—	
	I. Districts and States	25
	II. Cities	36
VII.	Age, sex and civil condition—	
	I. Districts and States	43
	II. Cities	91
VIII.	Civil condition by age for selected communities	97
IX.	Infirmities—	
	I. Distribution by age	101
	II. Distribution by Districts and States	103
X.	Occupation or means of livelihood—	
	I. Provincial summary	105
	II. District, State and City	116
XI. XII.	Not extracted for Madras.	
XIII.	Literacy by religion and age—	
	I. Districts and States	255
	II. Cities	272
XIV.	Literacy by selected communities	275
XV.	Language—	
	I. Mothertongue	279
	II. Subsidiary languages	285
XVI.	Religion—	
	I. Main religions	299
	II. Details for Hindu and Christian	302
XVII.	Race, Tribe or Caste—	
	I. Communities in alphabetical order	305
	II. Territorial distribution of principal communities	307
XVIII.	Selected tribes—Variation	
	I. Districts	311
	II. Taluks	315
XIX.	Europeans and allied races and Anglo-Indians by race and age—	
	I. Districts and States	317
	II. Cities	321

Provincial Tables.

I.	Area and population of taluks	325
II.	Population of taluks by religion and literacy	331

PART III.

PROVINCIAL TABLES.

TABLE.		PAGE
I.	Area and population of taluks	1
II.	Population of taluks by religion and literacy	7
III.	Population of taluks, municipalities and towns by age and sex	19

PART IV

THE ADMINISTRATION REPORT

CHAPTER.		
I.	Enumeration	1
II.	Abstraction and Tabulation	16
III.	Finance	31

MADRAS PRESIDENCY

Scale 1 inch = 64 miles

Miles 50 25 0 50 miles

BIHAR & ORISSA

CENTRAL PROVINCES

HYDERABAD

BOMBAY

MYSORE

BAY OF BENGAL

ARABIAN SEA

CEYLON

GANJAM

CHATRAPUR

VIZAGAPATAM

EAST GODAVARI

WEST GODAVARI

KISTNA

GUNTUR

KURNOOL

BELLARY

ANANTAPUR

CUDDAPAH

NELLORE

CHITTOOR

SOUTH KANARA

COORG

MALABAR

NILGIRIS

COIMBATORE

SALEM

NORTH ARCOT

SOUTH ARCOT

CHINGLEPUT

TRICHINOPOLY

TANJORE

MADURA

RAMNAD

TINNEVELLY

TRAVANCORE

COCHIN

PALK STRAIT

GULF OF MANAAR

MANGALORE

CANNANORE

CALICUT

COCHIN (British)

TANGASSERI

ANJENGO

TUTICORIN

PALAMCOTTAH

VIZAGAPATAM

COCANADA

RAJAHMUNDRY

ELLORE

BEZWADA

BANDAR OR MASULIPATAM

KURNOOL

BELLARY

ANANTAPUR

CUDDAPAH

NELLORE

BANGALORE

SAIDAPET

MADRAS

VELLORE

CONJEEVERAM

PONDICHERRY (French)

CUDDALORE

SALEM

OOTACAMUND

COIMBATORE

KUMBAKONAM

TRICHINOPOLY

KARIKAL (French)

TANJORE

PUDUKKOTTAI

MADURA

Tungabhadra

Kistna

Pennar

Cauvery

REFERENCE

Natural Divisions adopted in the Subsidiary Tables

(1) Agency

(2) East Coast (North)

(3) Deccan

(4) East Coast (Central)

(5) East Coast (South)

(6) West Coast

CUDDALORE District Headquarters (Ramnad H. Q. Madura)

KUMBAKONAM Cities (Population 50,000 or over)

Divisional boundary

District boundary

Province or State boundary

Railway line

Aeroplane landing ground

RAINFALL

Below 30 Inches

30 To 40 "

40 To 100 "

Above 100 "

Reg. No. 27
Copies 1150

Helio-zinco., Survey Office, Madras.
1932.

CENSUS OF INDIA, 1931

MADRAS

IMPERIAL SERIES, VOLUME XIV, PART I

THE REPORT ON THE CENSUS

INTRODUCTION.

Census history since 1687.

MADRAS census history may be said to begin with a computation mentioned by the Court of Directors in 1687 which gave Madras as it then was (Fort St. George and villages around) a population of 300,000. How this was arrived at or the precise area covered is far from clear and the extreme 'roundness' of the figure suggests a guess rather than even a computation. Indian populations were usually estimated above their actual figure; the first regular census of 1871 proved this, and Madras' 300,000 in 1687 (*c*) is an example. It is improbable that within 47 years of the establishment of the Company's factory the population had reached a lakh.

2. Census history goes back a long way in Madras apart from the early effort above mentioned. The following table shows the results of the various attempts:—

1802	..	.. 9·5 millions.	1831	..	.. 15·5 millions.	1856	..	.. 23·1 millions.
1822	..	.. 13·5 „	1837	..	.. 13·9 „	1861	..	.. 24·7 „
1826	..	.. 15·0 „	1851	..	.. 22·3 „	1866	..	.. 26·5 „

The first two included North Kanara and 'Seringapatam' but excluded Kurnool, not then (nor till 1839) part of the presidency.

These enumerations approximated in widely differing degrees to modern ideas of a census. The 1802 record embodies in some cases calculations of population based on comparative revenues while the Madras city figure of 600,000 was computed from grain consumption. The Board of Revenue's reference which produced this census asked significantly for 'the computed population' further remarking that if time did not allow of the village being taken as the unit, the 'division' might be. It frequently was. In essence, this call by the Board represented the beginnings of the present statistical framework. Administrative divisions seem to have been but uncertainly known for the Board sought enlightenment also on the 'number and names of the principal divisions of your district'.

The 1822 enumeration was carried out on a form devised by Sir Thomas Munro for his census-taking of 1802 in the Ceded Districts. Its details comprised only sex and age, the last vaguely as 'old' and 'young'. No Europeans were included. Males outnumbered females by 450,000. A count was held for Madras city which yielded 462,051, 46,000 of whom were said to inhabit the Nawab of the Carnatic's palace. The Superintendent of Police commented with pleasure on the absence of any opposition or distrust.

The Government desired a periodical enumeration and as a result the Board of Revenue carried out a three-yearly count done mostly at jamabandi and based on enquiries made then. It was the existence of these early efforts that led to the Court of Directors holding Madras up as a model when they condemned certain Murshidabad figures as mere estimates and directed the Government of India to seek from the Government of Madras the means whereby a census had been taken 'without offence or alarm to the people'. The 1837 drop in population illustrates the effects of epidemics and famine. It is doubtful whether any figure for Ganjam before 1840 could be anything but a guess so

far as the interior parts are concerned, so constant was the preoccupation with internal commotion, rebellion and zamindari truculence.

More systematic census-taking opened with the five-yearly sequence of which the first item gave the population for fasli 1260 (1850–51). All Madras censuses before the imperial series were referred to the fasli, not the calendar year. An enumeration form was prescribed, borrowed from the North-West Provinces, and the need for accuracy stressed. The population was divided into agricultural and non-agricultural, Hindu and non-Hindu, adults and children. The child-adult frontier was put at 12 for males, 10 for females. Later the non-Hindu section was subdivided into Muslim and others. It was held that no census of Madras city could be taken without legislative backing, apparently because of the lack of co-operation, if not active opposition that might be expected. This seems to have been a pessimistic deduction from alleged indifference and ' contumacy ' displayed towards an enquiry connected with a proposed tax on wheels and horses, surely a very different matter from a population census. The city population was therefore estimated at 720,000. A census was also taken in 1851 of persons resident in Madras who had been born in Great Britain and Ireland and of their wives and children.

1851 showed a 60 per cent increase over 1837, Madura district 200 per cent. This was attributed to better enumeration control and the addition of Kurnool ; probably the rapid recovery that accompanies better times following famine contributed to an unusual rise. The excess of males continued and was the subject of comment by Government and Directors. The Madras Government then suggested an all-India simultaneous ten-yearly census and one was contemplated for 1861 but given up owing to the disturbed conditions prevailing after the Mutiny. The Madras five-yearly enumerations continued however. The first imperial census showed 31·2 millions, so the five-year sequence seems to have erred, save as regards Madras city, rather by under than over statement. A continuing improvement is observable from 1802 onwards in closeness of enumeration and till the net was complete unusual accretions in population were rather to be expected at each census.

None of these early enumerations asked about civil condition. Nor did the first of the imperial series, for that matter. It was considered that ' as marriage is almost universal among adults, the result of any enquiries upon that subject would scarcely repay the trouble and suspicion they would occasion '.

3. The sixty years since the first imperial census show no profound variation in enumeration procedure, for the essentials have remained unaffected ; house list has preceded enumeration and this last has had two stages, preliminary and final. The agency in the first two imperial censuses as in all the earlier counts was the village officer, to whom ultimately most administrative matters find their way, but special enumerators were for the first time appointed for towns in 1871. 1891 saw the appearance in force of the enumerator as we know him and the introduction of a night-time final enumeration. 1901's contribution was slip-tabulation which greatly simplified procedure and reduced cost, while 1911 saw the introduction of the special industrial schedule ; this was issued to all industrial establishments employing twenty or more persons and constituted in essence a separate industrial census. 1921 brought the railway census within the scope of the ordinary district administration.

The first imperial census asked most of the standard questions one expects at any census, age, sex, religion, caste, ' country of birth ' (as an alternative to ' race or nationality '), occupation, literacy and infirmities. The second added civil condition and language while birthplace became an independent query. Thereafter there was little alteration in the schedule. For the three censuses 1901–1921, it was identical save that Muslim sect was asked in 1921.

The population of the presidency in 1871 was $31\frac{1}{4}$ millions and in 1921 $42\frac{1}{3}$ millions. The most interesting decades of the series are 1871–1881 and 1911–1921. The first showed a decrease, the second an increase of only 2 per cent. The first reflected the great famine of 1877–78, the second the influenza pandemic of 1918. 1881–1891, the decade following the famine, showed a 15 per cent increase, a rate never approached before or since ; even 10 per cent was not reached till 1921–1931.

From the aspect of cost, the series can be divided into two groups (*a*) 1871–1901 and (*b*) 1901 onwards. Cost tended to rise steadily in (*a*) and reached Rs. 4,72,000 in 1891. The introduction of slip-tabulation in 1901 nearly halved the cost. Group (*b*) shows also a considerable rise from Rs. 2,85,000 to Rs. 5,15,000 in 1921 ; that census suffered however from the doubled salaries and other costs which obtained then as compared with 1911.

1931 Census General.

4. The seventh imperial ten-yearly census took place on the night of 26th February 1931. The Census Act X of 1929 supplemented by rules of the central and local governments provided the authority for the various stages. There were no changes from 1921 in the provincial limits but the ten years saw the disappearance of one district—the short-lived Agency division—and the emergence of another, West Godavari, formed by the scission of seven taluks from the former Kistna. During the decade the five Indian States were removed from the control of the Madras Government and placed directly under the Government of India represented by an Agent to the Governor-General. A consequence of the change was that the Collectors of Trichinopoly, Kurnool and Bellary ceased to be ex-officio political agents. It was important to preserve direct contact and control and on my proposal, the Collectors of Kurnool and Bellary were appointed political agents for census purposes. Pudukkottai State appointed a census officer of wide experience.

5. Census schedules the world over cannot but have a strong family resemblance for such standard questions as age, sex, civil condition will always appear. Thus the 1931 schedule resembled inevitably its 1921 predecessor. Differences however were none the less considerable. The definition of a census ' house ' was altered in order to produce a more objective approach to the real habitation unit connoted by the term. Age, which always in past censuses had considered only completed years, switched over this time to the nearest birthday. The change was made at the request of the actuary who prepares the life tables from the Indian census figures. Greater precision and some extension marked the language aspect ; ' mothertongue ' was sought instead of the looser ' language ordinarily spoken in the household ' of 1921 and previous years, while a separate column invited information as to other languages in common use.

The most noticeable changes affected occupation and industry. Earlier censuses had gone straight to the actual occupation pursued by each person (and by the maintaining person, in the case of dependents) ; 1931 required first a classification of every one as ' Earner or Dependent ' and then a division of occupations into principal or subsidiary with the proviso that only an ' Earner ' could have a principal occupation.

The special industrial census carried out in 1911 and 1921 by means of a separate return was abandoned in 1931. A good deal of the matter in it was not concerned with the population census at all and was more suited for treatment by, e.g., the Industries Department. Tabulation of the information collected in this schedule had produced colossal tables which no one save under grave compulsion was likely to read. On the other hand definite and continuing demographic interest attaches to the extent to which the people are wage-earners in organized industry ; hence a new column in the 1931 schedule to provide for information on this point. This new column gave rise to many difficulties in interpretation. The same applied to the alterations in the approach to occupation.

Previous censuses had made considerable use of the household schedule, particularly among the European community. The use of this differential method was apt to be misunderstood and the reasons which had originally justified it no longer obtained. As an experiment, therefore, its use was abandoned in Madras city and in Bangalore Civil and Military Station. Special endeavours were made to interest the European community in the change and I have to acknowledge with gratitude the assistance given by the European Association in making it known and by the local Rotary Club in providing me with a forum in which to expound this and other census points. The change was a complete success and there is no need in Madras presidency for any further employment of the household schedule.

Minor changes were the taking of sect for Hindus and Jains as well as for Christians and Muslims.

An attempt was made by means of an enquiry carried out on a separate schedule to collect facts about 'educated unemployment'. This enquiry lacked the legal backing of the ordinary schedule and the results were disappointing.

These changes will be fully dealt with in the various chapters of this report. Actually retrenchment considerations produced the disappearance in tabulation of several of them, e.g., the industrial information collected. Christian sects disappeared and only the broad classification Roman Catholic, Syrian, and Others remained. Sect of other communities was given up. One need not regret the disappearance of sect particularity.

Census divisions and agency.

6. I had hoped to make more use of the village officers and revenue inspectors in both stages of the census, enumeration and tabulation, than has hitherto been done. Political conditions were however difficult and unsettled and Collectors and others whom I consulted were opposed to anything which might involve more work for their subordinates. So long as the census date is in the middle of the land revenue collection season it is unlikely that the existing administrative framework will be usable as it ought to be. The possibility of a change of date was suggested to the Census Commissioner.

The general enumeration scheme therefore followed 1921. The main object is to build up a system which will enable us, to quote an old karnam who had seen many censuses, to 'catch every man'; that is after all the first principle of any census. The system should obviously fit in as closely as possible with the ordinary administration. The human factor enters at the very first stage in the person of the enumerator and the size of the unit entrusted to him must be governed by his abilities and the circumstances of his appointment. The real census unit is therefore the block of 25–30 houses. In cities blocks can be larger and the unit in Madras City was sixty houses and in Madura city fifty. Rural blocks of more than thirty were countenanced where local circumstances clearly indicated this as practicable and desirable. Undue rigidity in a census framework is to be deprecated and provided the correct principles are absorbed discretion by local officers should be encouraged. The census should be a net, with a mesh definite and comprehensible and yet adjustable to local peculiarities, rather than a sheet of expanded metal pressed down upon all alike. The new definition of a house would, I think, permit of the standard size of block being raised.

Above the block is the circle or group of blocks, generally about twenty. This figure again is a standard, not a Medo-Persic law. Circles were grouped into charges and at this stage the census system and the ordinary administrative chain usually coincided. Above the charge the coincidence was complete, for no charge could lie in more than one taluk or partly in a taluk and partly in a municipality. Supervisors and charge superintendents were as a rule officials. The supply was not always adequate however and non-officials worked in both capacities, in many cases extremely well. One or two gentlemen for example got the schedule headings printed at their own expense for their enumerators so that the preliminary enumeration, which is done on rough paper, might be facilitated.

The Revenue Department furnished the bulk of the supervisor and charge superintendent personnel. Other departments were impressed and used in the directions most appropriate. Thus forest officers were in charge of the enumeration of the Chenchus, Todas and similar tribes, police did the tramps and street-dwellers, port staff attended to boatmen, ship passengers and the like, jail officers did convicts, those in charge of hospitals or asylums the inmates and so on, while the chairman of each municipality was ordinarily at the head of its census hierarchy. Claims for exemption were not infrequent. Here a sharp distinction was drawn between particular and general exemptions. The former were considered each on its merits, the latter opposed as contrary to the principle of common effort which is so important in an Indian census.

One thousand eight hundred and ten charge superintendents, 19,328 supervisors and 370,590 enumerators made up the census army in 1930–31. The great majority were unpaid. Enumerators who had to traverse the Agency or unhealthy areas such as the Attapadi valley were paid. In Madras city it was found not possible to recruit unpaid enumerators for the whole town ; the area of difficulty was North Madras in which few persons of the requisite capacity were resident. This repeated 1921 experience, when also a certain number of the enumerators in the city were paid.

Enumeration.

7. The actual census was taken in the ordinary way. What we seek in a census is an instantaneous photograph of the presidency's population at a chosen moment, from which to tabulate, deduce and prophesy. Practically, for enumerators to fill in about eighteen columns for over 45 million people within the space of a single night is an impossibility. Everywhere, though less in towns than in villages, the bulk of the population at any one moment will be found at a second inspection a month or two later to have altered very little. Hence the two stages of the Indian census, the preliminary and the final. The preliminary enumeration was started immediately after New Year 1931. Towns were fixed to start about three weeks later, though actually many of them began at the same time as the villages. During his preliminary round, the enumerator recorded in rough all details of the persons found within his block. These entries were examined and tested by supervisors and charge superintendents and at the completion of the check the corrected items were entered in the formal enumeration book. The enumerator went round with this book once again on the actual census night. He might find that one or two persons whose details he had written were dead or had left the block ; he might find a child newly born or a recently-come lodger or friend ; if so, he struck out the entries recorded in the first set and enumerated at the end of his book the newcomers in the second set. Compared, however, with the number of entries which remained unchanged, these later changes were very few. Thus he was able to record the actual condition on the night speedily and accurately within the night itself.

Special arrangements.

8. In certain places in the presidency this method could not be carried out in its entirety. Take for example Malabar. Quite apart from the difficult hill tracts which could not be enumerated within a day and which required special treatment, the ordinary plains area of this great district offered peculiar problems. There the absence of formed villages, the difficulty of communications once the roads are left, the frequent occurrence of backwaters, streams and groves of trees, make night-time enumeration apart from the main centres of population inadvisable ; therefore the final census was taken on the morning of 27th February, the details recorded being those of the night preceding ; that is to say, the questions asked would be ' who slept in your house last night ?' and so on. Enumeration of the floating population was however done in the usual way on the 26th night. It is one thing to avoid a night-time enumeration of all the scattered houses in the country ; it is quite a different matter when we come to the floating population found in railway stations, choultries, hotels and so on ; such places are always found at centres of population which lend themselves to night-time enumeration as well in Malabar as elsewhere. Given the early hours at which India is astir, enumeration of the floating population by day is to be avoided if possible.

Other areas where the normal procedure could not be followed were the various hill tracts scattered throughout the presidency from Tinnevelly up to Ganjam. In some of these, e.g., the Arcots, Salem, Coimbatore and South Kanara, all that happened was that the final enumeration was as in Malabar done on the 27th February morning instead of 26th February night. In others the difficulties were greater. In the Agency tracts of Ganjam, Vizagapatam and East Godavari, the Nallamalai Hills, the Laccadive and Amindivi islands and certain hill tracts on the West Coast, the difficulties of communication, the illiteracy of the inhabitants, the absence of persons qualified to act as enumerators, all made it impossible to cover the area within a single night or day. In such cases we give up the attempt to photograph and content ourselves with

a drawing. Synchronization with the general activity of 26th February elsewhere was abandoned and men were sent to traverse these areas at some convenient period approaching the census time to record in the usual form the details of the persons found there. Fortunately, in such areas intervillage or other movement is even less than in the plains and our drawing approaches very closely to photographic record.

The arrangements for the various classes brought under the term ' floating ' population followed those of 1921. The practice introduced then of bringing railway residents or travellers into the ordinary district census was followed. This is strictly logical ; a stationmaster who lives hard by his station is in every way as good an inhabitant of the town, taluk or district in which his station is situated as any non-railway person. Large railway colonies, e.g., Bezwada and Trichinopoly, were made separate charges with railway officers in control. Railway enumeration requires particular preliminary care in training and arrangement. The railway enumerator—and indeed for that matter, any enumerator dealing with the floating population—has problems of quite peculiar difficulty ; he can never have the benefit of the preliminary enumeration in which the ordinary enumerator is enabled to cut his census teeth, so to speak ; his victims are not, as the ordinary enumerator's are, persons well known to him, friends or neighbours, they are total strangers ; they are not persons all of whom speak or know his own language, they are not all Madrasis even ; the chances are that many will be inclined to distrust a strange interrogator and that practically all will be in a considerable hurry. Thus the dice are loaded against him. In India the railways form a little world by themselves. This world has contacts at certain points with the wider world surrounding but these points are fewer than one would imagine and the attitude of the ordinary railway employee towards non-railway administration is one of detachment. If our stationmaster, ticket-collector, and so on, are to be efficient census officers, it is essential that their superior railway officers, i.e., the hierarchy of their world, give the lead. Hence the importance of continuous liaison in this branch of enumeration.

Provisional totals.

9. The instructions for extracting provisional totals followed those of 1921. The importance of preliminary arrangements, if provisional totals were to be speedily extracted, was stressed. Points that could be arranged beforehand were set out in a circular. The general procedure was that enumerators met at a prearranged spot and each compiled an abstract of the population he had recorded at his final round the night before. From these enumerators' abstracts each supervisor compiled a corresponding abstract for his circle. This went to the taluk office where the tahsildar made up a taluk abstract which he sent to the Collector's office. There similar figures were worked out for the district. Municipalities made out their own abstracts and sent them to the Collector's office ; the same applied to cantonments and certain special items of enumeration such as troops on the march. Immediately the district abstract was ready, the Collector wired it to the Census Commissioner and to myself. The first telegram reached me on the 27th of February. That was from Bangalore Civil and Military Station. The second intimation was only an hour or two later, from Madras city. The last reached me on the 3rd of March and the same evening the provisional totals were sent to the Government of Madras and to the Census Commissioner. This expedition gained one day over the previous record. The provisional total differed by ·01 per cent from the total finally determined after abstraction and sorting. If errors in addition and copying committed by Chingleput district alone are left out of account the difference falls to ·005 per cent. Madras city showed the very creditable figure of ·0003 per cent ; while of the districts proper, Tanjore and Coimbatore led with ·001 and ·002 per cent respectively, Madura being a good third. Apart from Chingleput, which was fortunately unique, the Tamil districts were superior to the others in accuracy of provisional totals and notably so to the Telugu ; only Kistna of the Telugu districts came near the Tamil standard. Another interesting feature was the general tendency for the provisional total to be in excess in the Telugu and in defect in the Tamil areas ; moreover all but one

of the three Tamil areas giving a provisional excess lay along the Telugu frontier. Whether this difference could be related to national idiosyncrasy would be an interesting subject for enquiry ; the divergences in general could certainly be related to differences in quality of census work in the districts. It is worthy of note that the provisional totals would have been ready almost a day earlier but for one district which from size, position, communications and homogeneity might have been expected to be among the first rather than a bad last.

Abstraction and compilation.

10. Abstraction and compilation procedure followed 1921. I investigated the possibility of breaking up abstraction and compilation work more than in the past, but times were not favourable and district officers were emphatically against it. I have dealt with this matter at some length in the Administrative Report. For the present, it is sufficient to say that the general scheme of large central offices was followed. Linguistic conditions in the presidency render a certain amount of dispersion inevitable, for Malayalam, Kanarese and Oriya could never be satisfactorily dealt with in Madras. The fragmentation of the Madras-Kanarese area makes location of the Kanarese abstraction office a difficult problem. Much the best solution if central offices are continued in 1941 would be to have it in Bangalore, my original idea for 1931. A departure this year lay in Telugu offices being in the Telugu area instead of in Madras. Telugu schedules were dealt with at Rajahmundry, Bellary and Berhampur. The difficulty in finding buildings reduced the dispersion of Tamil offices to two in Tanjore and one at Tiruvannamalai where the good offices of Raja Sir Annamalai Chettiyar of Chettinad secured me the use, free of rent, of part of a fine chatram. Each office was under a Deputy Superintendent. Their recruitment encountered difficulties gone into at greater length elsewhere. My Deputy Superintendents came from the Revenue Department with one exception, who hailed from Settlement. Each office was organized in sections. There were four of these in the Kanarese office, six in the Malayalam office and ten in the remaining seven. Each section was under a supervisor and had three checkers and about twenty abstractors. The maximum number employed at one time was 1,888.

The slip system was continued. The use of machines was considered too expensive but it seems to me that there are possibilities here which should be carefully considered at the next census. This is dealt with at greater length elsewhere.

Slip copying started first in the Madras office on 12th March 1931. The last office to start was Rajahmundry. Copying was finished completely by 20th June 1931 though some offices had finished much earlier. The earliest opening of sorting in any office was 21st March 1931 and the first tables were sent to the Press on 8th September 1931.

Considerable extra work was imposed upon the Berhampur office and upon myself and my own office by the need for special figures for Ganjam district and the Vizagapatam Agency, the area affected by the possible creation of an Oriya province. I had foreseen a cry for special figures, and abstraction and compilation were done in much more detail and by a much smaller unit for that area than elsewhere. Three elaborate maps with full explanatory notes and statistics were supplied to the Orissa Boundary Committee which visited the presidency in December 1931 and January 1932 and I appeared before it as a witness.

The very adverse financial situation of 1931 affected census operations. Tables were considerably curtailed and work reduced. There were many demands by local bodies for information and statistics but only a few were prepared to pay the cost of the extraction and it was made a rule that no information which the census officers were not bound to give and which involved any appreciable extra time or effort was to be given without payment. This procedure was merely logical, given the strict line of demarcation drawn this time between local and central expenditure.

Cost.

11. The cost of this census (Rs. 6,30,000 in round figures) appears considerably above that of its predecessors. There are several reasons for this. A notable one is the change in debit policy which declared all expense

attributable to the census to be a central charge. It is easier to decide upon and promulgate a change in financial policy, especially when it has superficial attributes of clarity and logic, than to foresee and allow adequately for its effects. So it happened here. The most marked effect was in travelling allowance of enumeration staff. Other changes were that whereas in previous years only the allowances of the superintendent and permanent government servants detached to census duty were debitable to the census budget, all salaries became in 1931 a census charge. The paper used in the preliminary enumeration formerly had always been met from ordinary provincial stocks. This time the census was expected to provide and pay for it. A large debit is for printing work done by the Government Press. This in round figures cost the 1931 census Rs. 55,000; the 1921 enumeration stage printing was done free. As already observed the most marked effect of the change was in the travelling allowance of enumeration staff. At all previous censuses the travelling allowance of local government servants—who form the great bulk of census officers entitled to claim such allowances—entered and remained in the accounts of their departments as a normal charge. This time, following out the theory of separation above indicated, it was held that all travelling on census duty should be paid for from census funds. The alternatives were to leave the audit to district officers and meet the debits they accepted, or to undertake the very considerable work of auditing in my own office all bills for census journeys. The second was adopted, mainly from a desire to secure uniformity of treatment in what was a uniform type of duty; the need for retrenchment made it still more advisable that all bills should be dealt with in the superintendent's office. As a result, 26,000 bills passed through my hands representing an expenditure of Rs. 1,25,000. This was the amount finally passed. The amount claimed was over three lakhs. No such debit appears in preceding censuses. It remained a provincial charge as an ordinary administrative item, its census origin and magnitude not being indicated or traceable.

The system of charging followed in earlier years thus masked a very large expenditure incurred on account of the census operations but embodied in general provincial accounts. Comparison with 1921 and other decades is consequently difficult and if care is not taken will definitely mislead. Rs. 1,50,000 in round figures may be taken as an approximation to the expenditure debited to the 1931 census for which no corresponding debit appears in the accounts of any previous census though the expenditure was incurred.

The 1921 cost was estimated at Rs. 12–1–0 per thousand of population. This was calculated on the departmental account of 5·15 lakhs, deduction being made for recoveries from States, the sale of furniture, and other abatements. The 6·30 lakhs for 1931 contains no such allowance; accounts procedure this year was that no abatement of charges was admitted, all being recorded separately as receipts. The difference in cost between the two censuses is therefore less than the 1·15 lakhs obtained by subtracting the figures. If the 1·5 lakhs debited to the census in 1931, to which no corresponding debit was made in previous censuses, is taken into account it becomes clear that the 1931 census has actually been less expensive than its predecessor. The cost per thousand is Rs. 13–6–0 on the gross figure and Rs. 9–5–0 on the figure comparable with those for previous censuses. A reduction in cost by nearly 25 per cent is a satisfactory achievement. The census cost per thousand is a creditably low figure which illustrates characteristic Madras economy. The 1921 English census cost £9–5–6 per thousand. This figure, however, excludes such considerable items of expense as printing, stationery, maps, cards and hire of machines, and it can safely be said that a figure including those items would run well over £10 and 15 times the 1931 Madras figure.

12. The position in 1931 was that the census was taken at cost of the central government by an agency over which it had no real control. From one point of view the allocation of every census debit to a central head is attractive because logical. Life however and logic rarely coincide at all points and the census is one of them. Every provincial government makes constant

use of the village statistics, in some ways the most valuable of all census products from a purely administrative point of view, and to a less extent of other census tables. One municipal chairman said to me ' if you were not going to take a census this year, we should have to take one ourselves '. That being so, the rightness of a complete allocation of census costs to the Central Government account is open to question.

A fair and workable division would be for the local government to bear the cost of enumeration and for the central government to be responsible for all costs involved in tabulation. Another anomalous application of the black and white principle was that village statistics were held to be not a central concern and therefore extraction should be paid for by the local Government. Given the theory above indicated and its application to the detriment of central funds in larger cases, the attribution of village statistics work as a provincial charge could not be contested. It is however an incident in normal tabulation and under a more reasonable system of debit would remain so. The suggestion was made that the preparation of these statistics should be handed over to the local government. I opposed this and with the support of the local government secured the continuance of the preparation of these statistics by census agency.

13. It is difficult to assess the debt which the census owes to officers of Government and other citizens. Districts varied greatly in the quality of their census work and it was not those with the greatest administrative or political preoccupations which gave the least attention to census matters. Municipalities varied even more ; where a chairman was energetic and interested and had a good control of his municipality the work reached a very high standard indeed. Where these conditions did not obtain, the standard fell far below that of an ordinary village and the poorest enumeration work I came across was from one of the ' Cities ' of the Circars. A census at any time means a definite addition to work. That this should be done almost entirely by unpaid agency is greatly to India's credit and it is important to encourage the general realization that everyone is expected to help to the best of his ability. Hence a strong argument for making all Government officers liable to performance of census duty and eschewing general exemptions.

De jure system proposed.

The Madras census army on the move on 26th February 1931 was on the way to half a million strong. This single fact indicates the dimensions of the organization required to deal with the census on a *de facto* basis. In my opinion the time has come to depart from this mode of taking an Indian or at least a Madras census. The *de facto* system is attractive in theory but as with most theories experience brings qualifications. The system of the trained enumerator as against the household schedule must prevail in India for some time to come if only on account of the illiteracy or widely varying literacy encountered. The system is on its own merits preferable to that of the household schedule. Instead of as many idiosyncrasies as there are householders, we have only the personal errors of a comparatively small number of enumerators and by careful training these personal errors are reduced and a more uniform approach to enumeration achieved. This in itself is a matter of the highest importance in collecting original social data. The United States uses enumerators on more or less the Indian fashion but does not attempt a *de facto* simultaneous enumeration and in essence the Indian census itself recognizes the impossibility by adopting the preliminary enumeration which is its real key point. In a country of great distances, varying communications and peoples it is unwise to sacrifice unduly to a theoretical uniformity. If proper use were made of the revenue and village staffs who form the backbone of Madras administration and a time coincident with less pressure of other work were chosen, the Madras census could be carried out on a *de jure* basis with, except in the larger towns, no outside assistance beyond a schoolmaster in heavy villages or a few paid enumerators in the agency or other difficult tracts. So far as Madras is concerned therefore I recommend that serious consideration be given at the next census to the possibility of (*a*) adopting a *de jure* enumeration basis, (*b*) carrying this out through village officers with the supervision of the ordinary revenue staff, special arrangements being made for unhealthy or difficult areas,

(*c*) choosing a time more suited to the revenue administration. The late cold weather finds every Madras village officer and revenue subordinate up to the ears in land revenue collection and there is a physical limit to the amount of other work that can be demanded at that season. Hence so long as this date is adhered to, a considerable extra provision of enumerators is practically essential. If some date about September were chosen, the village officers could themselves with little extra assistance carry out in the course of a month a thorough enumeration of the normal population of their villages. Even if the present inconvenient date is adhered to, the census could be carried out on a *de jure* basis but a longer time would be required and supervision could not be so thorough. If the village agency were fully employed at a convenient census time the same agency could be used in the first stages of sorting and thus local knowledge would be automatically enlisted at the stages of tabulation at which it is most important.

Public attitude.

14. The political preoccupations caused by the various movements which formed the phases of the 1930–31 Civil Disobedience campaign lay heavily upon officers responsible for the peace and government of the country. From every point of view the census offers a promising field for civil disobedience activities. While the existence of these movements and these preoccupations enforced renunciation of contemplated census experiments, the Madras public's general attitude reflected a practical outlook. Census boycott had never any real chance in the districts. There were suggestions of it in Malabar and the more temperamental Telugu seemed at one time likely to succumb and a few prosecutions under the Census Act were necessary, but on the whole the commonsense for which South India is acquiring a deserved reputation was prominent. Regarded from any point of view the boycott of a census is a ridiculous gesture and it is pleasant to think that the difficult cases encountered, e.g., in Madras city, were not Madras Presidency men but hailed from areas in Upper India, notably Gujerat in which the bulk of Indian agitation and unrest of recent years has had its source. I traversed the entire presidency twice by car, rail, horse, foot and boat and held meetings in a variety of surroundings ranging from mango trees by the roadside to the shadow of the great Srirangam temple on Main Street under the light of a young moon. I was questioned in many languages and received often shrewd, useful comments and suggestions and the enlightenment on how a census schedule strikes the ordinary man was profound. Hence my suggestion that the enumeration schedule should be published in draft at least six months before the final decision on its form is taken.

Acknowledgments.

15. The census abstraction offices had difficulties of their own to contend with. There must always be a divergence of interest between temporary men recruited for the disposal of a task within the quickest time and the officers responsible for completing that task. A trial of strength was possibly inevitable and in four of my nine offices it occurred in the form of a strike. This failed in every case. The headship of an abstraction office is one calling for considerable qualities of moral courage, discipline and intelligence but these officers, only one of whom had previous experience of census, assimilated what was required and bent their energies to carrying out the work entrusted to them. Problems varied in the different areas and the test of a good officer was how quickly he was able to detect and appraise these problems and then to meet them. Mr. Srinivasavarada Ayyangar till August 1931 and after him Mr. Vrishabha Das were in charge of compilation. Both officers displayed industry, ability and keenness. Mr. Vrishabha Das had to deal with a ca'canny movement and strike in the compilation office, but prevailed over all anxieties.

Khan Sahib Moinuddin Khan Sahib Bahadur.
M.R.Ry. R. Srinivasavarada Ayyangar Avargal.
„ T. V. Ramunni Nayar Avargal.
„ P. V. Chelapathi Mudaliyar Avargal.
„ S. Narayanaswami Nayudu Garu.
„ M. C. George Avargal.
„ V. K. Sundaresha Sastri Avargal.
„ S. Vrishabha Das Avargal.
„ T. K. Gopala Ayyar Avargal.

In my own office I received steady and valuable collaboration from Mr. Subrahmanya Pillai and those under him. A link with Madras censuses since 1901 was the presence in my office of D. Natarajan, a son of Rao Sahib S. Dandapani Aiyar ; he worthily upheld the family tradition.

The Government Press, Madras, I found a constant stand-by. The quality of the work was invariably good and always I found them obliging and prompt. I owe a great deal to Mr. Green, the Superintendent, and to Mr. Lepper, for constant interest and helpfulness. In 1930 six million schedules had to be printed in six languages, not to mention 40 million odd slips and other details of printing, and this coincided with an election and the burst of printing work it occasioned. Another unfortunate coincidence was that of devastating flood damage on the South Indian Railway which hampered despatch of schedule books to the south.

It will be observed how well the Press has responded to my desire to abolish lines in the tables. This departure lends both grace and clearness to tabulated figures and has been carried out wherever possible and extended to the village statistics.

I had much to do with the Madras Survey Department. The original intention was that all maps should be prepared in a Government of India office but such was the quality of the work of the Madras Survey office that an exception was made in the case of this presidency. Particular efforts were made to improve the maps and diagrams in the report and in the process I must have given a good deal of trouble to the Survey officers. I am greatly indebted to their constant interest and efforts to carry out my desires, even though this involved in some cases (e.g., by having every place name horizontal) departure from cherished survey tradition. All unnecessary detail was excised but all genuinely illustrative matter inserted. A notable illustration of the changes and of the quality of the collaboration of the Survey Department will be found in the key map. I owe a particular debt to Mr. Narasimha Acharya under whose superintendence the census maps were prepared. The special maps required by the Orissa Boundary Committee were of particular intricacy and gave us many hours of experiment before the final form was reached.

CHAPTER I.

DISTRIBUTION AND MOVEMENT OF THE POPULATION.

The Madras Presidency.

THE presidency of Madras with which this report deals is peculiar in shape as in physical constitution. It is one of the most polyglot of India's great administrative divisions, for apart from English no fewer than five highly developed languages, each with its own character, literature and traditions, have to be used in its administration. Its true geographical centre is Bangalore in Mysore State. With that state this report has no concern as Mysore conducts its own census and publishes its own results as part of the Indian series. The same applies to Travancore and Cochin States. Pudukkottai State also took its own census but under my general supervision and is publishing its own report. This, however, will not form part of the Indian series and the figures for Pudukkottai appear therefore in this report along with those for the two smaller states of Banganapalle and Sandur.

Changes in area.

2. The decade saw no change in the provincial boundaries. Two internal changes of some importance have already been referred to, namely, the re-absorption of the Agency division, formed in 1921, in the three northern districts on the East Coast and the formation in 1925 from the old Kistna district of two districts, Kistna and West Godavari. Changes have occurred in the boundaries of Chittoor, North Arcot, Coimbatore and Salem. These reflect the transfer to Chittoor of the Kuppam and to Salem of the Mettur areas. The figures in the margin illustrate the transfer and its range. Any comparison of present with previous census figures for the two districts must take account of this transfer.

	Area transferred.	Population.
North Arcot to Chittoor.	305 sq. miles.	53,507
Coimbatore to Salem.	137 sq. miles.	23,765

In order to facilitate comparison with 1921, figures for Ganjam, Vizagapatam and East Godavari in the Imperial Tables have invariably been broken up into Agency and Plains. The Imperial Tables for 1921 clubbed all Agency tracts together. In the subsidiary tables the Agency is retained as a natural division and 1931 and 1921 are on the same lines. To effect a comparison with the 1921 Kistna, its two successor districts must be added. Provincial Table I gives certain detail by taluks which will assist comparison.

Minor changes have taken place in the boundaries of taluks or other units below the district. Several cities have extended their boundaries, among them Madras. Usually, as in the case of the presidency town, the added area brought practically no fresh population with it but in some cases, e.g., Tuticorin, the population accretion was considerable. An occasional town has contracted, e.g., Palghat, but the prevailing tendency is pronouncedly in the other direction.

Natural divisions.

3. The grouping by natural divisions observed in 1921 is retained for the 1931 figures since instructions were that only for good reasons should it be varied. 'Convenient' would be a more applicable adjective, for while the convenience of the division is obvious, its 'naturalness' is subject to some qualification. To achieve a closer approximation would involve going within the district boundary and having regard to the need for easy comparison with previous censuses an alteration of the 1921 arrangement was not justified. No particular stress should however be given to the word 'natural' in considering these groupings which should be regarded only as broad and convenient generalizations.

The divisions were described in 1921 and only brief comments will be given here. The first comprises the Agency tracts, so-called because they come within the Scheduled Districts Act and are administered on special lines through officers styled Agents to the Governor. They are essentially that part of the Eastern Ghats within the presidency north of the Godavari. The birth of the Agency Division in 1921 reflected the consciousness that these backward tracts were in essence a single social problem, its early demise the realization that their administration was bound up with the plains areas they adjoined. The tract is far from homogeneous in composition or population. It includes areas such as Naurangpur, most of Jeypore and some of Malkanagiri, which are practically indistinguishable from the Central Provinces. Two taluks along the Godavari river were in fact part of that province till early this century and were added to Madras only because they were more easily accessible by river from the circars coast. The area though heavily forested over much of its extent is by no means so entirely jungle as the 1921 description would imply ; there are areas, e.g., in Udayagiri, Jeypore and Koraput taluks, where it would be difficult to find jungle which could not be bettered in many a plains taluk. The East Coast North division as a natural unit should stop with the Kistna delta, for the inland taluks of Guntur have more in common with Hyderabad and the Deccan than with the Coromandel coast. In this division occurs one of the most marked linguistic frontiers in the presidency. The four delta districts further differ in many ways from the two coastal districts to the north. Although these lie more north than east of the Godavaris and Kistna their inhabitants are always known as 'East men' (తూర్పువారు) while in the Telugu tracts of Vizagapatam and Ganjam, the inhabitants of the deltas are known as 'West men' (పడమటివారు). It is interesting to observe that this exchange of terms does not extend to the Oriya tracts of Ganjam. Nellore south of the Pennar would be more fittingly attached to the East Coast Central division while the remainder of it is really a no man's land possessing a good deal in common with the Deccan over the ghats behind it. Colonel Russell, I.M.S., informs me that when making his cholera investigations he decided that Nellore could not possibly be joined with the Circar districts, so different was it in essential conditions. He therefore treated it along with the central area covering Chingleput and the Arcots. Similarly, Chittoor district is a transition belt between the Deccan and the East Coast Central division. The last-named division covers regions of wide variety. It includes South Arcot district of which the southern taluks have more in common with Tanjore than with their own district. The West Coast is the most obvious and natural division of all.

In any discussion of natural divisions affecting Madras presidency it should be remembered that the natural association of a number of boundary fragments is not with the presidency at all but with the adjoining provinces or states. This is notably so in the districts bordering Mysore.

Reference to statistics.

4. Imperial Table I gives the area and population of each district and state. Provincial Table I gives the same information by taluks while the subsidiary tables at the end of this chapter display various information of census or other origin bearing upon density and movement of the population.

Enumeration.

5. The Indian census is essentially on a *de facto* basis and the figures of population therefore represent the persons actually present in the particular areas on the night of 26th/27th February 1931. The victim of a motor accident detained in the General Hospital, Madras, over that night would swell the city's population though his home might be Vellore ; a B.I. boat in the harbour would contribute similarly, though not a man on board might have any connection with the city or the presidency ; a Ramnad policeman in Trivandrum on escort duty would enter the Travancore population ; and so on. Salem, Vellore and other towns housing big Central Jails will always gain from that fact a greater variety of population while should any town or village chance to be celebrating a popular festival on census night its census figures would show a remarkable variation from its normal. Always a census date is fixed to shun the larger festival aggregations ; in 1921 the original date was altered when the Madras Government pointed out that it coincided with a 12-yearly festival due

to bring half a million people to Kumbakonam. It is not possible to steer absolutely clear of smaller local celebrations. These draw their attendance from a restricted area, however, and as far as possible the ordinary rules were applied, i.e., only those who could not have left or returned to their homes during the census night were recorded under the village housing the festival instead of under their hometown. The same principle governed the cases of night workers. Doubtful cases will always occur where travellers are concerned. In the true bureaucratic state all movement would be stopped on census night under heavy penalty. India being far from that ideal, general principles have to be laid down for doubtful cases. Enumerators were told that where a traveller pleaded prior enumeration they should satisfy themselves by questioning him that this prior record would in all probability be retained. Unless they were so satisfied they should enumerate him. All persons enumerated as travellers were given a ticket to ward off later attempts at enumeration, but cases occur of persons reckoned as within their homes on census night starting a journey on that night. Such will have no ticket. Commonsense and a realization of the principle behind every census, viz., ' catch every person once and only once ', are the best equipment for such cases.

Madras is a presidency where the urban element, though stronger than in most Indian provinces, is nevertheless weak, only one-eighth of the total population. The rural enumerator is dealing with persons he has known for long and the inhabitants of his block are little given to change. It is difficult indeed for even the wiliest stranger to enter much less remain in a village unperceived. Over the great bulk of the presidency the chances of anyone escaping enumeration are small in the extreme. In the non-synchronous areas described in the introduction the scope for variation may be slightly greater but it must be remembered that in these areas movement is usually less than in the plains and more restricted. The Madras town (and the presidency town is no exception) retains many of the characteristics of the village from which it sprang and the closeness of enumeration suffers little diminution. The principle of preliminary and final enumeration adds something to the labour but also to the accuracy of the count. What error there is is more likely to be plus than minus but in any case I would put 1 in 1,000 as an absolute maximum with a probability that it is much less.

A census should seek the normal and it may be argued that the simultaneous census with its separate enumeration of travellers departs from the normal to the extent of such enumeration. From this theory spring the attempts to derive the ' natural ' population, with every one allotted to his normal residence. One might equally well argue that this ' natural ' population suffers from unreality in that it disregards the fact that the normal for any night of any year anywhere is for a considerable number of people to be absent from their homes. The simultaneous census recognizes this and the facts it records illustrate the strength of the travelling element and the degree of movement. So far as the European population is concerned the cold weather could with some reason be objected to as not normal. Steamship figures up to Christmas show an enormous preponderance of arrivals in India ; from March to May the preponderance outwards is equally marked as the hostages to fortune stream homewards and the globe-trotters seek other lands. A census date in February-March must bring within India's population many birds of passage. From one point of view these are normal inasmuch as they are a recurring feature of every cold weather like the swallows of an English summer and their numbers are a matter of interest. It would be better if in future censuses an attempt were made to differentiate between those with some form of domicile in India and those without. Another point which calls for attention is that many people, particularly Europeans, must under the present system be censused both in India and in England, not to mention other European countries. A February census in India and an April census in Britain means that many persons must contribute to the population of both. This was noticeable in Madras and must be more common still in North India. With a cold weather census date for India duplication of this sort is inevitable and is likely to increase as communications grow more speedy. The only means of preventing this would

be to have the two census dates much closer together. Theoretically every census should refer to the same date. Like most ideals this fails before the practical objections of convenience, but consideration should be had in 1941 to the possibility of lessening the interval between the British and the Indian census.

The total population recorded as travellers of various kinds (see the last column of Imperial Table III) is 73,121. This means that 1 in 645 of the population was absent from his home on census night. Some of this represented festival aggregations. Much of Coimbatore's 8,194, North Arcot's 5,795 or Malabar's 5,590 quota is referable to this cause. The persons attracted to these festivals are almost entirely of presidency origin and the vast majority come either from the district or adjoining districts. The same applies to the 6,000 odd strangers returned from West Godavari where the sweet toddy season was on at census time. The figure of 73,121 travellers connotes probably not 1 in 1,000 alien to the presidency, and the census figures may be taken as giving a close approach to the normal. Besides, a definite degree of dispersion at festivals should be taken to be one of the continuing features of Indian life and all such continuing features should find reflection in the census figures which profess to illustrate that life.

Area and population compared with other provinces.

6. The areas in Table I are the most recent determinations of the Survey department. The Madras presidency proper, excluding that is, the states embedded in it, covers 142,300 square miles and is second in area among the great administrative divisions of British India, Burma being first with 234,000, Bombay third with 123,600, the United Provinces fourth with 106,300 and Bengal eighth with 77,500. The population order is different however and almost reversed; Bengal, the smallest province but one, is first with 50·1 millions, followed closely by the United Provinces with 48·4 millions, Madras being third with 46·7 millions while Burma's great expanse shelters but 14·7 millions. If the States associated with the provinces are added the above rankings would be affected. Bombay, e.g., would become second in area and both the Punjab and the Central Provinces would go in front of the United Provinces. The population rankings however would not be altered.

The table below gives a comparative statement for area, population and density for the principal units of British India and similar figures for Great Britain and some other countries. Where as in the case of France the last census was some distance of time from 1931 an estimate of the present population has been made and the figure rounded. Densities in such cases have also been rounded. In the case of Persia figures for both area and population are estimates.

Province (British territory) or country.	Area (000 sq.m.)	Rank by area.	Population (millions).	Rank by population.	Density per sq. mile.	Rank by density.
Burma	233·7	1	14·67	8	63	9
MADRAS	142·3	2	46·74	3	329	4
Bombay (excluding Aden) ..	123·6	3	21·80	6	176	6
United Provinces	106·3	4	48·41	2	455	2
Central Provinces and Berar.	99·9	5	15·51	7	155	8
Punjab	99·0	6	23·58	5	238	5
Bihar and Orissa	83·05	7	37·68	4	454	3
Bengal	77·5	8	50·11	1	646	1
Assam	55·0	9	8·62	9	157	7
Belgium	11·7	..	8·13	..	692	..
England and Wales	58·3	..	39·95	..	685	..
Great Britain	88·7	..	44·89	..	505	..
Prussia	113·8	..	39·30	..	345	..
Italy	119·7	..	42·16	..	352	..
Poland	150·0	..	31·9	..	210	..
Sweden	173·1	..	6·10	..	35	..
France	212·9	..	41·0	..	195	..
Japan	260·8	..	85·10	..	330	..
Persia	628·0	..	10·0	..	20	..

Diagram 1 illustrates these figures for the provinces and Great Britain.

Diagram 1.

Provinces in order of density on bases proportional to area.
Rectangle areas ∴ ∝ total population.

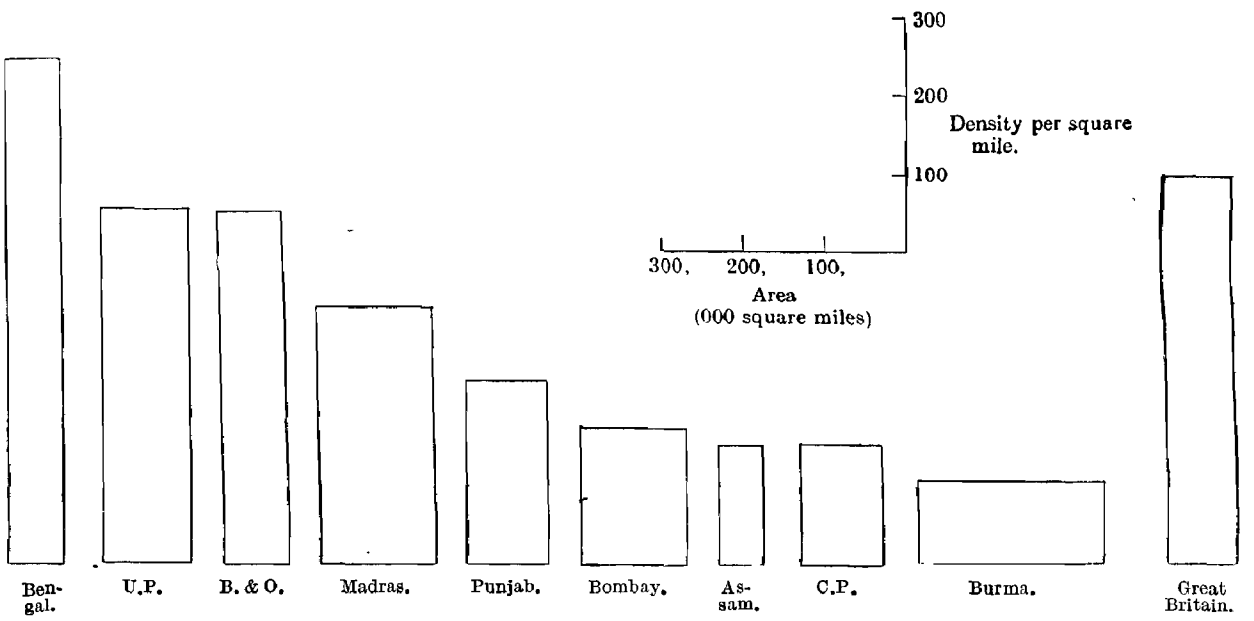

The Indian figures are further put in order of magnitude under each of these three heads. Madras descends one step as we pass from area to population and from population to density. In density it occupies a well-marked middle position between the closely packed Ganges valley and the more sparsely furnished north-west and west. In area it is comparable with Bombay but its parallel in population is to be sought in the much smaller United Provinces. Poland approximates closely in area to the Madras Presidency but falls far behind it in population. Japan produces almost the same density but the parallel is not of great value. The figures of area for Japan include all the islands, several hundreds in number, while the population figure is confined to the greater ones. The effective Japanese density is probably much greater than the 330 here shown. It will be observed that only the strongly industrialized countries of the west exceed Madras in density of population and that the presidency now holds more persons than Great Britain, the small lead of the latter in 1921 having been converted into a Madras lead of nearly 2 millions.

Diagram 2.

Rates of Increase, 1921-31.

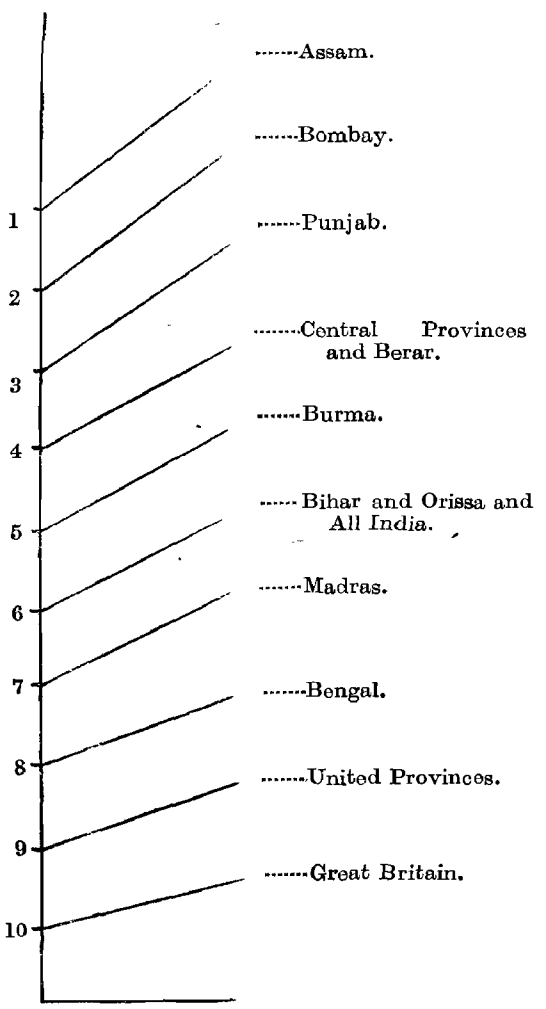

7. The order of the provinces as regards population is unchanged from 1921 but the lead of Bengal and the United Provinces over Madras has lessened as a result of Madras' larger rate of increase. While Bengal increased by 7·3 per cent and the United Provinces by 6·7, Madras recorded 10·4 per cent. Bombay and the Punjab exceeded considerably, Burma and the Central Provinces slightly, the Madras rate. Bihar and Orissa

was almost the same. Diagram 2 illustrates the differing rates of growth. The curves fall into three groups—

(1) Above the average rate for India.
(2) Close to it.
(3) Below it.

Observe the flatness of the line for Great Britain.

Diagram 3.

Growth of Population, 1871–1931, *for provinces and Great Britain.*

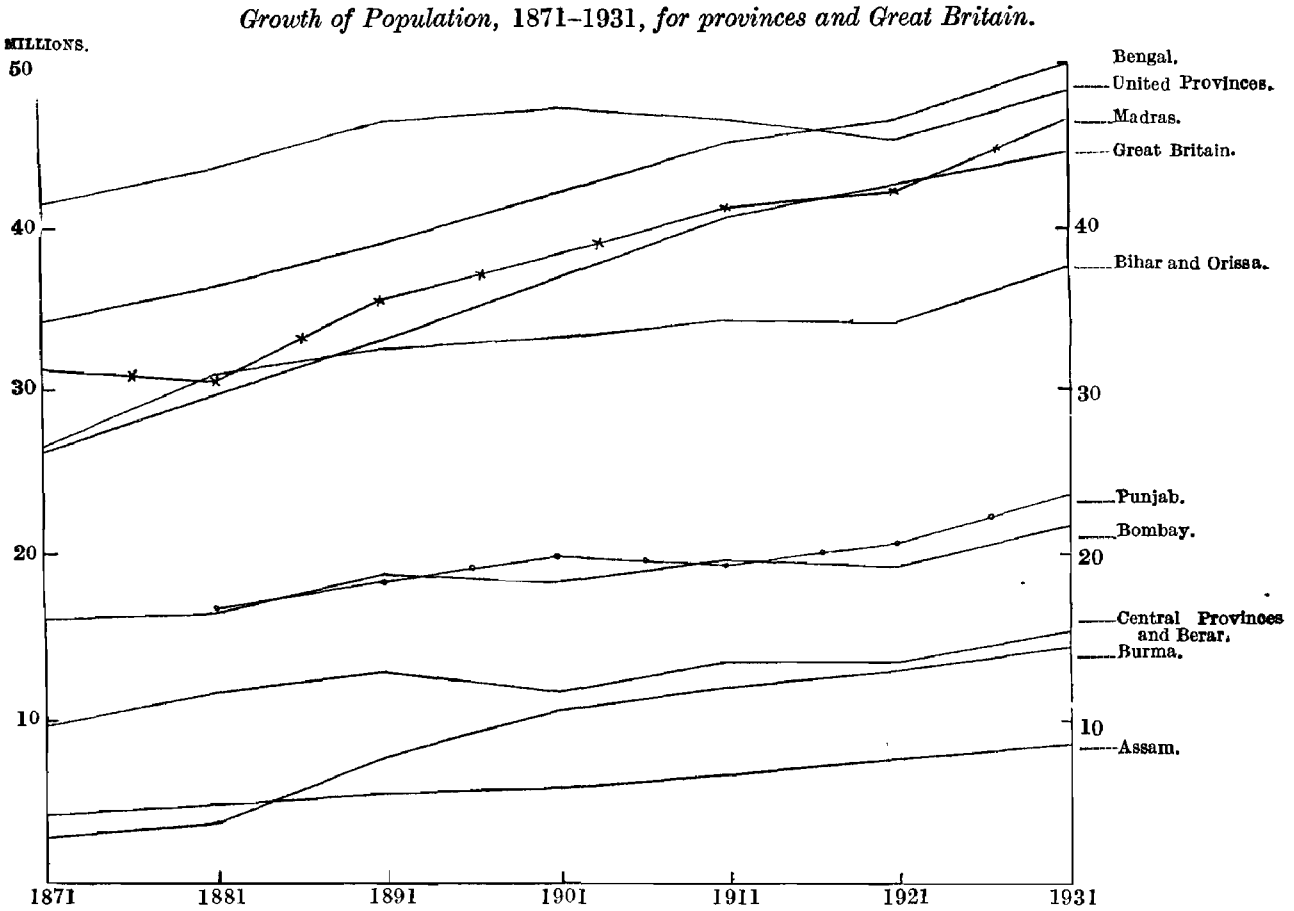

Diagram 3 shows the progress in population of the Indian provinces and Great Britain from 1871. The Great Britain curve is much smoother than that for any of the provinces except Assam. The falling off after 1911 is well illustrated. Of the Indian provincial curves that for Assam is least accidented. All the curves for India illustrate well the difference between the increase in the last decade and the effects of the less fortunate ten years between 1911 and 1921. Bengal's steady overhauling of the United Provinces is a notable feature as also is Madras' recapture of the lead from Great Britain and the progressive diminution of the interval between it and the United Provinces. Sixty years ago the United Provinces had 10 million more inhabitants than Madras ; now its lead is less than 2 and if recent rates of increase continue the two will be equal about 1943. Madras and Great Britain have been equal in population twice, in 1916 and 1924. Madras began the sixty years only 3 millions below Bengal ; the effects of the famine decade 1871–81 increased Bengal's lead to $5\frac{1}{2}$ and Madras' great recovery reduced it again to $3\frac{1}{2}$ in 1891. In the following years the gap increased very gradually to $4\frac{1}{3}$ millions. The almost parallelism of the curves in this period shows the close approximation of the rates of change.

8. The Madras district, like the administration of which it is the unit, differs in many ways from its parallel in other provinces. This is so in area. The largest district, Vizagapatam, with 17,000 square miles is more than half the size of Scotland. None of the greater provinces can produce any district so extensive though Baluchistan has one district of over 20,000 square miles with a population of only 24,000 and a density of 1. Nineteen other districts out of the twenty-six are above 4,000 square miles in extent, half the size of

Wales. Of these 19, one is above 8,000, four are between 7,000 and 8,000 and seven between 5,000 and 7,000 square miles. When these figures are compared with those for other provinces as exhibited in the table the much greater size of a Madras district is immediately apparent. Only Burma and the Central Provinces come within 1,000 square miles of the Madras average. These competitors fall far behind however when district population is considered. Here a sharp division exists between Bengal, Bihar and Orissa and Madras on the one hand, and the remaining provinces on the other. Madras has now the greatest average district population with 1,797,696. Bihar and Orissa is second with 1,794,170 and Bengal third with 1,789,786. Next, but far behind, come the United Provinces with 1,008,516 and then the Punjab, Bombay and the Central Provinces in the 700's. Burma's emptiness is once more illustrated by an average district population of only 344,791.

Diagram 4.

Average District by population and area.

Base ∝ average district area.

Height ∝ average district population.

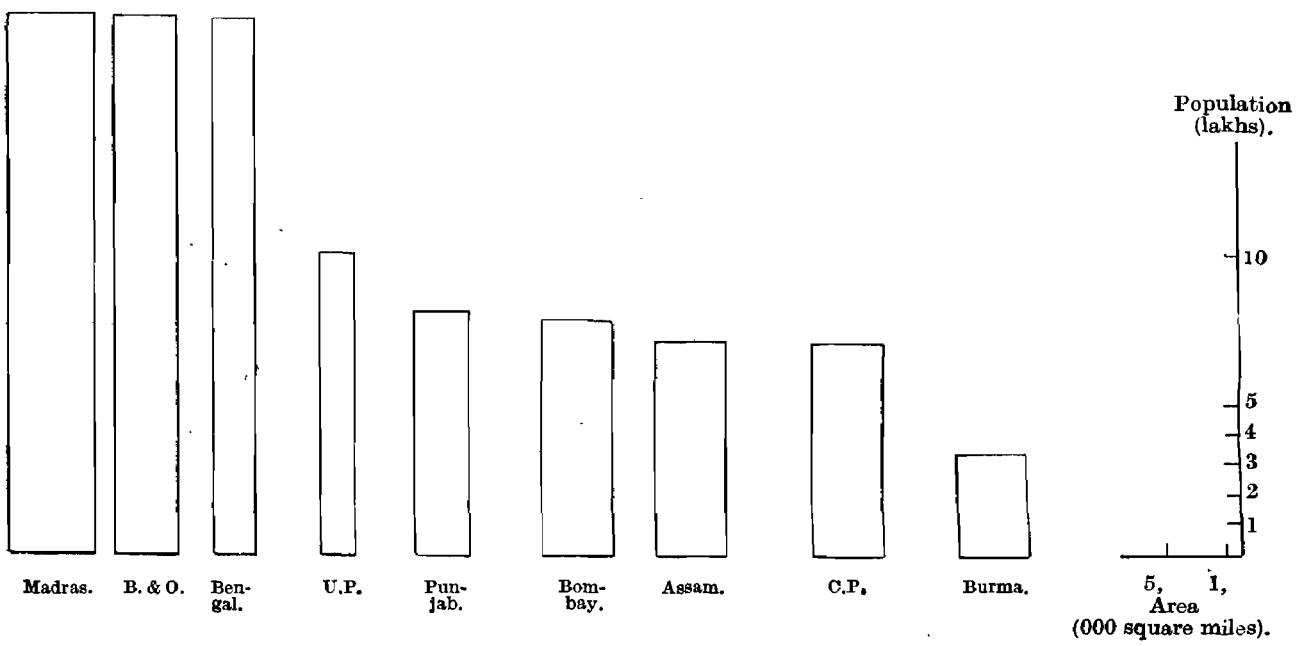

Province.	Most populous district.		Average district population.	Largest district (sq. miles).		Average district (sq.miles).
1. Madras	3,607,948	Vizagapatam	1,797,696	17,186	Vizagapatam	5,472
2. Bihar & Orissa	3,166,094	Darbhanga	1,794,170	7,102	Ranchi	3,955
3. Bengal	5,130,261	Mymensingh	1,789,786	6,237	Mymensingh	2,769
4. United Provinces	3,567,561	Gorakhpur	1,008,516	5,412	Garhwal	2,213
5. Punjab	1,378,570	Lahore	786,028	9,620	Kangra	3,415
6. Bombay	1,302,527	Ratnagiri	778,692	13,636	Thar-Parkar	4,414
7. Assam	2,724,342	Sylhet	713,647*	8,092	Lushai Hills	4,271
8. Central Provinces	1,527,573	Raipur	704,896	9,717	Raipur	4,542
9. Burma	637,580	Akyab	344,791	16,037	Upper Chinduru	4,549

*Excluding Frontier tracts.

Mymensingh in Bengal retains the honour of being the most populous district in India and with over 5 million inhabitants it well merits the honour. Madras can now claim the second place however, for Vizagapatam with 3,607,948 comes before Gorakhpur in the United Provinces. Malabar occupies the fourth position with 3,533,914. The small table above sets forth in compact form the main figures for each presidency as regards district averages and maxima. Another point illustrating the difference in district units over India is that in Madras 11 districts out of 26 have over 2 million people within their borders, in Bihar and Orissa 10 out of 21 and in Bengal 8 out of 28. In the United Provinces only 2 out of 48 and in Assam 1 out of 12 reach this figure. The other provinces cannot raise a district with more than 2 million persons. Bombay has none that even reaches $1\frac{1}{2}$ millions and less than a third of its districts are over a million.

A few comparisons will illustrate the dimensions of the larger Madras units. Vizagapatam district is almost equal in area to Berar, is considerably larger than Orissa and is larger than Baroda and Travancore States put together. Of

European countries, Switzerland is smaller than Vizagapatam and Holland and Belgium considerably so. Both Vizagapatam and Malabar contain a greater population than Gwalior State, Berar, Baroda State or the North-West Frontier Province (administered areas) and are only slightly below Sind and Jammu-Kashmir State.

Distribution by natural divisions.

9. The recorded population was 47,193,602 including the three States, 46,740,107 for British territory alone. These represent increases of 10·3 and 10·4 per cent respectively over 1921, a rate of growth which has not been equalled since 1881–91 when recovery from the great famine found illustration in a 15·7 per cent rise in population. The contributions of the various natural divisions are shown below :—

	Population.	Per cent of total.	Per cent increase.		Population.	Per cent of total.	Per cent increase.
1. Agency	1,763,765	3·7	16·5	4. East Coast Central.	13,349,980	28·3	11·3
2. East Coast North.	12,175,530	25·8	12·2	5. East Coast South.	10,774,702	22·8	4·7
3. Deccan	4,047,344	8·6	10·3	6. West Coast ..	5,082,281	10·8	13·5

A comparison with 1921 shows the Deccan contribution percentage as identical, that of the East Coast South as over 2 per cent down, and all the others as slightly increased, East Coast North more than the others. This reflects the much lower rate of increase in the southern Tamil districts. The Deccan increased at exactly the presidency rate, the Agency far above it, the West Coast considerably and the East Coast Central slightly above, while the East Coast South is far below. The East Coast North rise is much more marked in the Godavari-Kistna delta than elsewhere.

Districts—population.

10. In 1931 as in 1921 Vizagapatam and Malabar head the list of districts but Tanjore is no longer No. 3 ; it has now sunk to seventh, South Arcot, Coimbatore, Salem and Ganjam having gone above it. Guntur and East Godavari have gained a step, while Trichinopoly has lost two and Ramnad and Cuddapah one. Diagram 5 shows the various district contributions. The districts have been put in order of population. The average district population is shown by a dotted line. Of the fourteen districts which exceed this average nine are Tamil. Vizagapatam's enormous area (over twice the size of Wales) make it not really a representative district and the same to some extent applies to Ganjam. The plains portion of each, however, yields a population above that of the average district. The density diagram 7 affords a useful corrective.

Diagram 5.

Madras Districts in order of population.

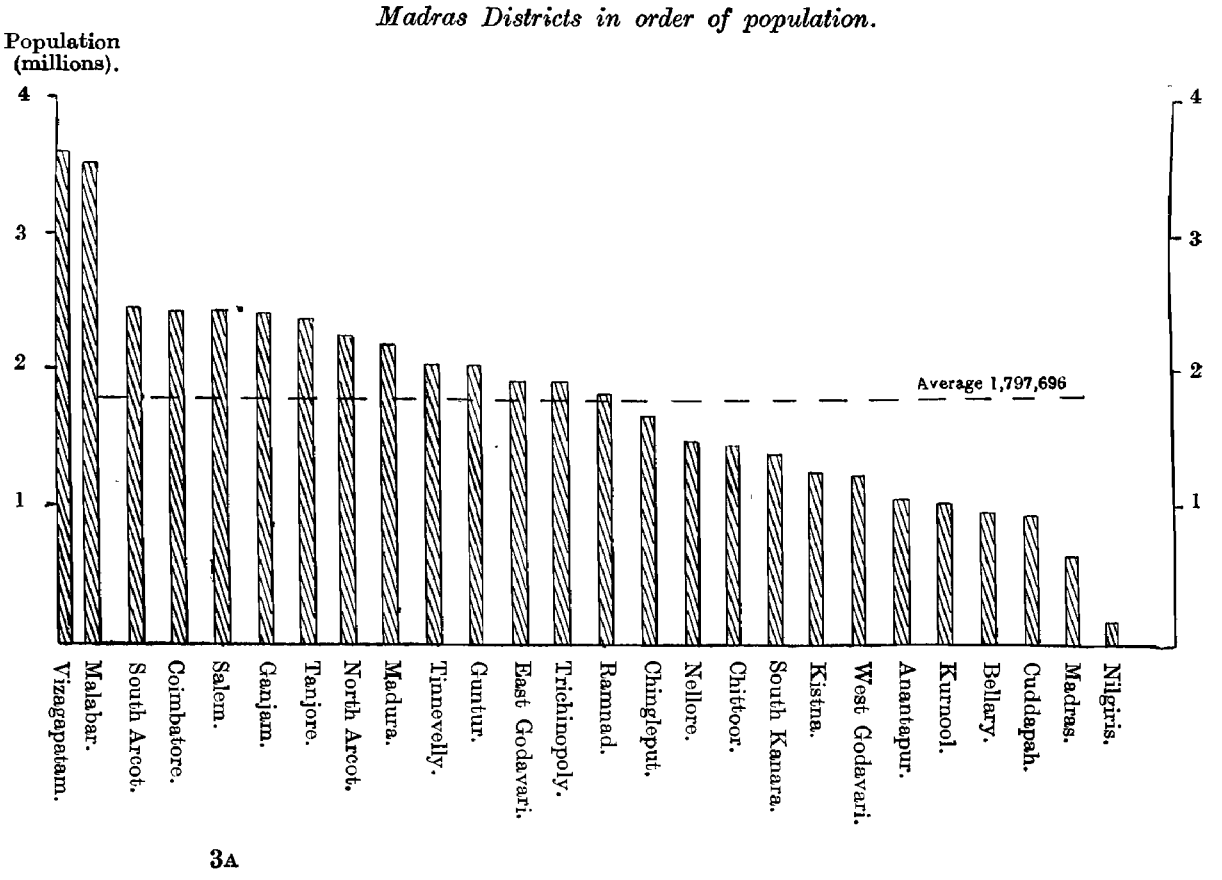

11. Over the five censuses covered by Imperial Table II the province showed an increase in population of 30·9 per cent. This would give a period average of 7·7. No change in the presidency area took place during these forty years and the system of enumeration though it probably improved slightly in closeness at each census cannot be said to have developed so markedly as to have a measurable effect on comparative fullness of enumeration.

The increase was not even, though for the first two decades it came very near the average rate above mentioned. The population curve shows a marked flattening between 1911 and 1921. This represents mainly the effects of the influenza pandemic of 1918 which visited Madras with great severity. Its effects covered the whole presidency but were particularly notable in the Deccan and the Agencies. All three Agency tracts and seven plains districts showed an actual diminution in population as did the States of Banganapalle and Sandur. Of these plains districts 4 were in the Deccan, 1 in the extreme north (Ganjam), and the others South Arcot and Tanjore. Bellary district had in 1931 gained only 300 in population over 1911. Sandur State has only 50 persons more than 1911 while Banganapalle has yet to re-achieve its 1911 total. In the decade 1911–21 the population of Bellary went down by no less than 11 per cent.

There have been no other widespread influences affecting the general provincial population. It should be remembered however that the rate of increase is by no means uniform over the presidency area. This is only to be expected in regions so far from homogeneous. The logarithmic diagram 6 below will illustrate the different rates of growth in certain typical areas :—

Diagram (Logarithmic) 6.

Population Growth, 1891–1931, in four characteristic areas.

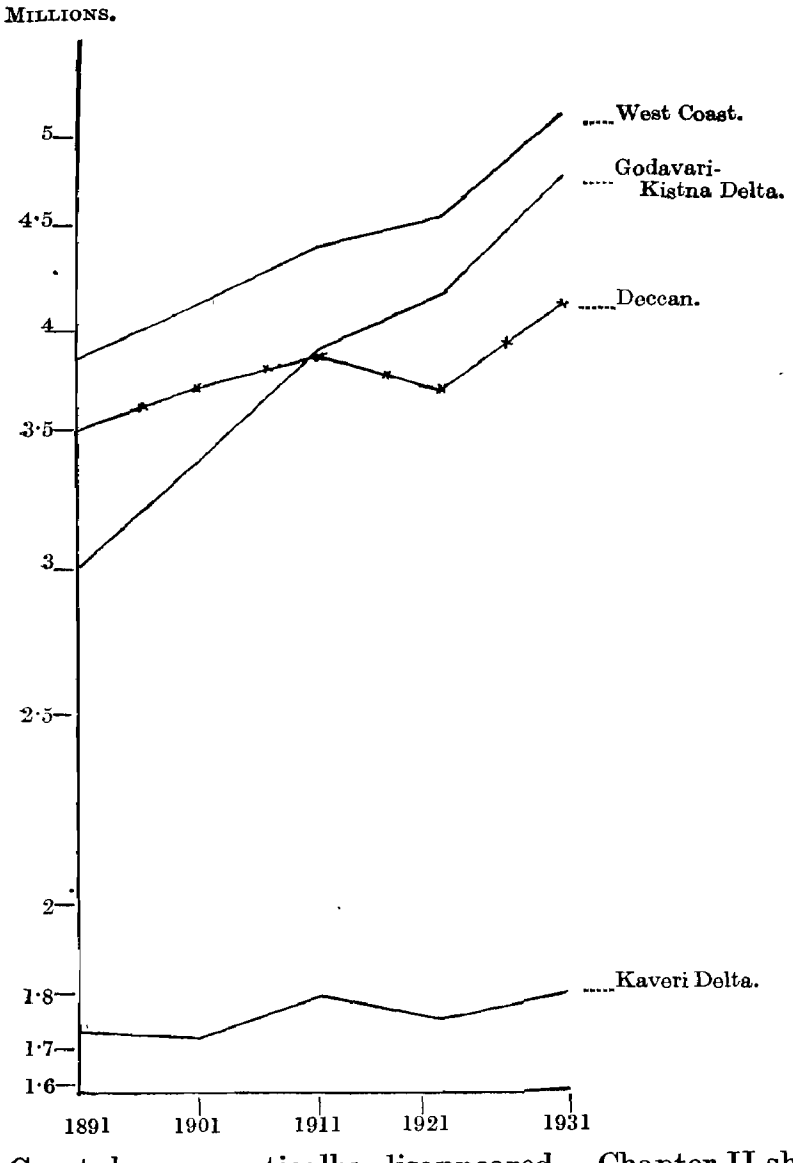

One curve represents the Telugu delta region and covers the taluks of East Godavari plains, West Godavari, Kistna and Guntur associated with the two great river and canal systems. Another corresponds to the Kaveri delta and covers the delta taluks of Tanjore. The others show West Coast and Deccan. The diagram story could be divided into three chapters, covering 1891–1911, 1911–21 and 1921–31 respectively. The tale in Chapter I is of a Telugu rate of growth far greater than the others. In Chapter II its lead over the West Coast in this regard has diminished greatly and in Chapter III has practically disappeared. The assimilation is due to an acceleration of the West Coast rate in Chapter III. The differential circumstances which favoured growth in the Telugu deltas as compared with the West Coast have practically disappeared. Chapter II shows a check in growth in

MADRAS PRESIDENCY

DENSITY

per Sq. mile

by districts.

Scale 1 inch = 96 miles.

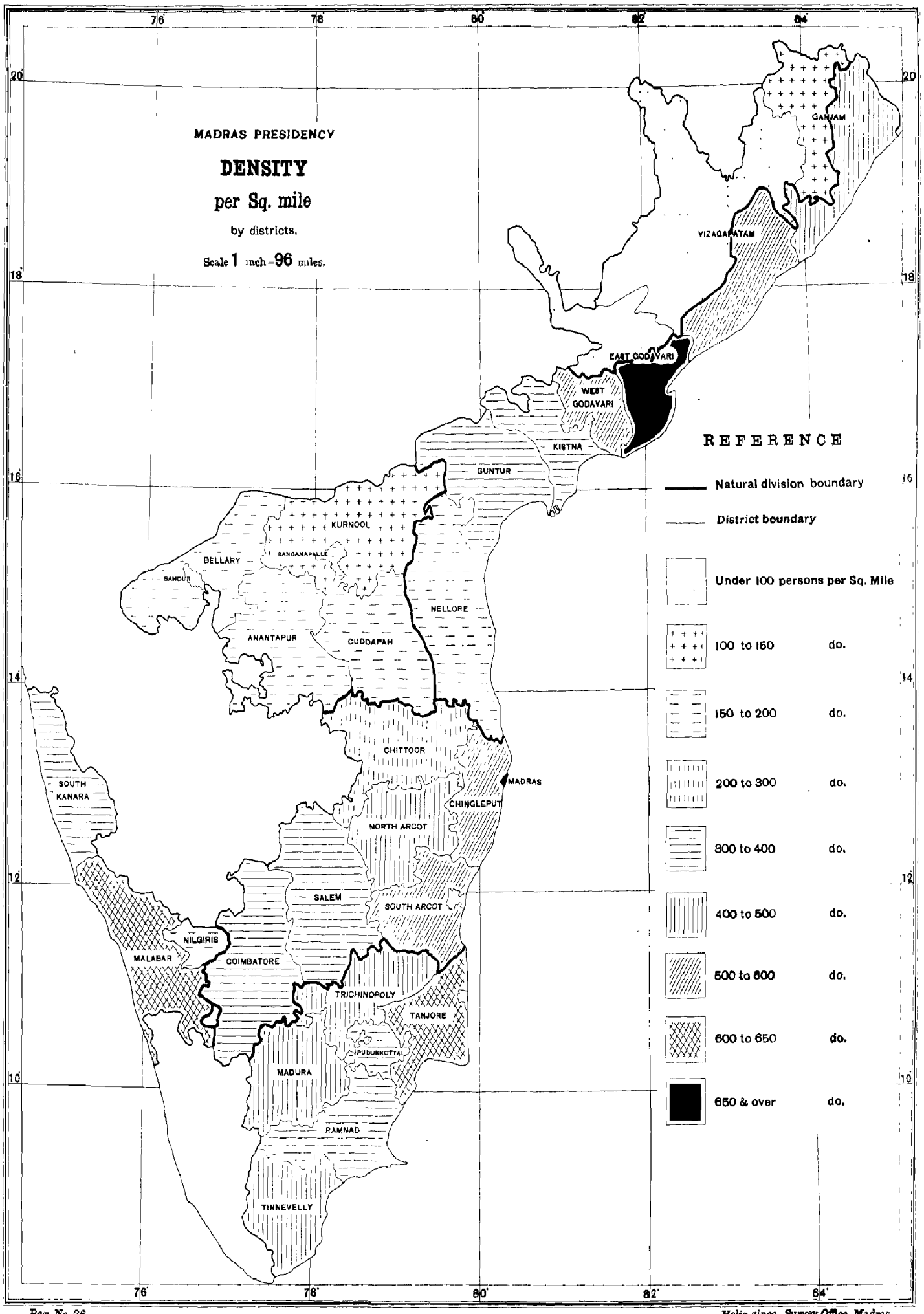

REFERENCE

- Natural division boundary
- District boundary
- Under 100 persons per Sq. Mile
- 100 to 150 do.
- 150 to 200 do.
- 200 to 300 do.
- 300 to 400 do.
- 400 to 500 do.
- 500 to 600 do.
- 600 to 650 do.
- 650 & over do.

Reg. No. 26
Copies 1150

MAP I

Helio-zinco., Survey Office, Madras.
1932.

all four cases but only for the Deccan and Kaveri does plus become minus. The most interesting features of the Kaveri curve are its flatness and fluctuations. Rate of growth here is indeed small as compared with the others.

Diagram 7.

Madras Districts in order of density.

Madras City would require a column $3\frac{1}{2}$ times as high as No. 1.

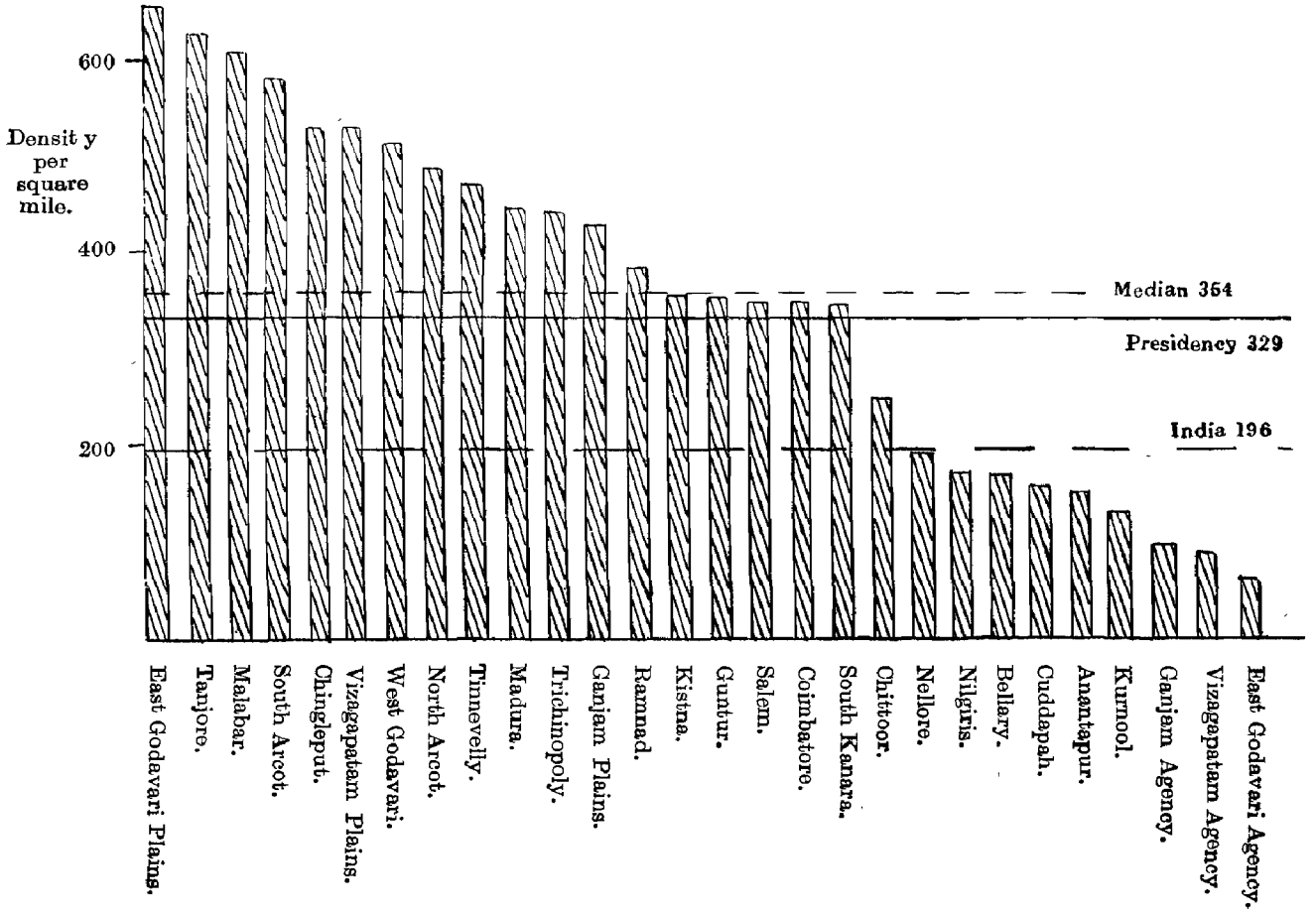

Districts density.

12. The districts are shown in order of density in Diagram 7 and Map I opposite gives further illustration. These densities represent the quotients $\frac{\text{population}}{\text{total area}}$. In a homogeneous region this calculation gives sufficiently representative results. Where however the total area figures mask large and varying extents of mountain, forest, water and so on which could never carry the same population as adjoining regions the raw density figures lose much of their value and may be positively misleading. The separation maintained in the tables between the Circars Agencies and their adjacent plains has its origin in the great difference in the conditions of the two regions; and these differences have a clear reflection in the densities and illustrate the truth of this statement. We cannot fix upon any one natural or physical feature as conditioning density; in the density function many variables enter. For illustrative purposes however the area registered as cultivable will exclude all regions in which it is physically impossible for population to exist at all or to exist in anything but the scantiest of numbers, and will provide a truer base. Divergences in density will remain, but will be such as can be referred to or will illustrate the other variables such as rainfall.

The percentages of total area returned as cultivable follow fairly closely those of ten years ago. Differences are generally plus, representing the inevitable tendency with growth of population for land once not considered cultivable to be brought within that category. A marked exception is Sandur State which in 1921 showed 62 per cent of its area cultivable but this time shows only 13. In the previous decade the figures furnished from Sandur related the cultivable extent not to the total area of the state but to the area brought to account in

village papers, which excluded wide extents of forests and mountain. Sandur State is essentially a narrow valley of rich red soil contained in an ellipse of forest-clad hills and no one who had traversed it could believe that 60 per cent of its area was cultivable. Sandur State would furnish a remarkable turnover in density in the two tables below for while in the first it would show only 86 to the square mile its position in the second would be high among the ordinary Madras figures with 628.

The small tables below give the Madras districts (1) in order of crude density and (2) in order of density per cultivable area. Agency areas are omitted as really unrepresentative.

(1)	(2)
1. East Godavari Plains.	Chingleput.
2. Tanjore.	East Godavari Plains.
3. Malabar.	Malabar.
4. South Arcot.	North Arcot.
5. Chingleput.	Tanjore.
6. Vizagapatam Plains.	Vizagapatam Plains.
7. West Godavari.	South Arcot.
8. North Arcot.	Ganjam Plains.
9. Tinnevelly.	Tinnevelly.
10. Madura.	Madura.
11. Trichinopoly.	West Godavari.
12. Ganjam Plains.	Salem.
13. Ramnad.	Coimbatore.
14. Kistna.	Trichinopoly.
15. Guntur.	South Kanara.
16. Salem.	Ramnad.
17. Coimbatore.	Chittoor.
18. South Kanara.	Guntur.
19. Chittoor.	Kistna.
20. Nellore.	Nilgiris.
21. Nilgiris.	Nellore.
22. Bellary.	Cuddapah.
23. Cuddapah.	Kurnool.
24. Anantapur.	Bellary.
25. Kurnool.	Anantapur.

East Godavari Plains is unable to retain its pre-eminence and yields place to Chingleput by a small margin. This reflects the fact that whereas 70 per cent of Godavari's area is cultivable only 56·5 of Chingleput's is. In the same way, North Arcot, Ganjam, Salem, Coimbatore and South Kanara, all of which have considerable extents of hill and forest, rise in the second table. The Ceded Districts remain at the bottom, the disparity between them and the more fortunate areas being if anything more marked in the second table than in the first. Their order among themselves alters, the influence of Kurnool's great forest area being apparent here.

The past decade—seasons.

13. At the opening of the decade some influences of the war were still apparent and chaotic exchanges greatly affected trade. Its close saw the first stages of the world slump, the catastrophic fall in prices and trade stagnation. In 1921 famine operations were in progress in the Ceded Districts and were again taken up in the same area in 1924. On the whole, however, from a rainfall and cultivation point of view the decade must be taken as not unfavourable. The rainfall conditions are shown in the table below :—

Rainfall in inches.

Year.	South-west monsoon (June to September).	North-east monsoon (October to December).	Dry weather (January to March).	Hot weather (April and May).
Average of 51 years ending 1920	26·22	13·53	1·50	3·98
1921–22	27·28	12·40	1·75	4·22
1922–23	22·71	18·66	4·79	2·04
1923–24	24·79	13·22	1·51	3·55
1924–25	31·63	12·20	1·58	6·22
1925–26	27·11	18·42	3·81	3·27
1926–27	25·90	7·60	1·48	3·40
1927–28	28·42	10·51	2·52	3·50
1928–29	24·04	15·40	1·68	4·61
1929–30	24·30	13·68	3·13	6·78
1930–31	23·43	21·23	0·65	3·56
Average for the decade.	**25·96**	**14·33**	**2·29**	**4·12**

Prepared from the ' seasons & crop ' report of the Department of Agriculture.

Prices and wages.

While inevitable variation is apparent the outstanding influences of rainfall during the decade were much more instances of undue exuberance than of deficiency. The so-called north-east monsoon is so bound up with the formation of cyclonic storms in the Bay of Bengal that it is rare for a cold weather to pass without some part of the Coromandel coast suffering severe flood damage. The past decade bears this out. In 1923 a cyclone in Ganjam and Vizagapatam made over 60 breaches in a hundred miles of railway line, preventing through communication for six weeks, and spread damage and destruction over a wide area. The violence of the rainfall is illustrated by the fact that over 25 inches fell in one day near the coast in North Ganjam. 1924 saw destructive floods in Tanjore and Trichinopoly which led to

much valuable land being covered with sand and rendered unfit for cultivation, and the last year of the decade saw the Kaveri delta again afflicted. The 1927 cyclone in early November brought widespread destruction to Nellore. Malabar and South Kanara and Tinnevelly also suffered from flood eruptions and it may safely be said that untimely excess of water resulted in more loss of revenue and general hardship than its lack. The table below shows the agricultural loans granted during the decade; the variations in the figures reflect to some degree the presence of circumstances adversely affecting cultivation :—

Disbursement of Loans.

Account year.	Fasli year.	(1) Takkavi loan.			Co-operative credit loans.
		L.I.L.	Agriculture.	Total.	
..	1330	7,45,903	8,81,686	16,27,589	
1920–21 ..	..	..	..	..	87,90,634
..	1331	8,22,255	13,15,956	21,38,211	
1921–22 ..	..	..	..	..	1,17,05,995
..	1332	7,60,647	7,20,480	14,81,127	
1922–23 ..	..	..	..	..	1,26,00,177
..	1333	17,24,680	18,37,781	35,62,471	
1923–24 ..	..	..	..	..	1,47,62,359
..	1334	17,15,856	20,03,807	37,19,663	
1924–25 ..	..	..	..	..	1,54,07,455
..	1335	11,31,355	9,95,825	21,27,180	
1925–26 ..	..	..	..	..	1,63,87,250
..	1336	15,52,819	14,21,011	29,73,830	
1926–27 ..	..	..	..	..	2,32,87,232
..	1337	12,69,926	11,54,189	24,24,115	
1927–28 ..	..	..	..	..	2,63,56,812
..	1338	5,94,560	9,29,548	15,24,108	
1928–29 ..	..	..	..	..	2,47,23,112
..	1339	4,98,869	9,32,255	14,31,124	
1929–30 ..	..	..	..	..	2,55,39,379
..	1340	4,19,942	10,55,729	14,75,671	
1930–31 ..	..	..	..	..	1,60,92,965

NOTE.—(1) 1330 fasli embraces the period 1st July 1920 to 30th June 1921 and so on.
(2) 1920–21 (Account year) embraces the period 1st April 1920 to 31st March 1921 and so on.

The chief point of note about cultivation in the decade was the great development in groundnut. This was so extreme that in 1928, 70 per cent of the exports from Madras Harbour consisted of this and the favour given to it resulted in imports of foodstuffs having to be increased. Trade on the whole was brisk and prices throughout most of the decade steady and favourable. The last year of course showed the influence of the slump in a marked degree which the table below will help to illustrate :—

Prices of staple Foodgrains.

(In terms of imperial seers of 80 tolas per rupee.)

(Fasli) year.	Rice.	Ragi.	Cholam.	Cumbu.	(Fasli) year.	Rice.	Ragi.	Cholam.	Cumbu.
1921–22 ..	5·4	8.8	8·2	8·2	1927–28 ..	5·5	9·3	8·8	8·5
1922–23 ..	5·7	9·7	9·6	8·9	1928–29 ..	6·2	10·5	10·1	10·1
1923–24 ..	5·8	9·9	9·1	8·7	1929–30 ..	6·6	11·9	11·4	10·7
1924–25 ..	5·1	9·0	8·5	8·4	1930–31 ..	8·4	16·0	15·6	13·8
1925–26 ..	5·5	9·9	9·5	9·1	Average for the				
1926–27 ..	5·4	9·4	9·1	8·5	decade ..	6·0	10·4	10·0	9·5

N.B.—Prepared from the Board's annual statements showing average retail prices for each fasli from 1331 to 1340.

The price of ragi for example was at the end practically half what it was at the opening of the decade. Rice had fallen by a half. The decade from a cultivation sense closed gloomily in that the price of the industrial crops which have become so popular and from which many ryots look to pay the land assessment had fallen enormously and that frequently owing to the stagnation of trade, particularly in groundnut, no sale was possible even at low prices. The grower of food crops was in a better position because these can always be sold in a country which does not produce enough to feed itself but the returns were disappointing. The labouring classes came off best, for the price of the articles which formed the bulk of their daily food had fallen enormously more than any

diminution in wages. A growing difficulty in securing employment marked however the influence of the slump upon them. The statement below shows the areas of the principal food and commercial crops for the ten years :—

Areas under principal food and commercial crops (in thousands of acres).

	1921–22.	1922–23.	1923–24.	1924–25.	1925–26.	1926–27.	1927–28.	1928–29.	1929–30.	1930–31.
Food crops—										
Paddy	11,280	11,286	10,517	10,870	11,323	10,842	10,930	11,019	11,262	11,678
Cholam	5,573	5,255	4,647	4,944	4,546	4,692	4,830	4,615	5,174	4,761
Cumbu	3,197	3,078	2,645	3,047	3,074	3,080	3,276	3,067	2,888	2,913
Ragi	2,493	2,583	2,592	2,441	2,331	2,273	2,302	2,254	2,270	2,166
Commercial crops—										
Gingelly	778	727	696	784	791	682	837	760	773	746
Groundnut ..	1,459	1,754	1,812	1,904	2,599	2,680	3,337	3,679	3,209	3,572
Castor	381	327	339	359	378	385	360	344	256	283
Sugarcane	119	131	121	110	113	114	106	89	98	115
Cotton	1,783	2,323	2,632	2,866	2,887	2,204	2,100	2,465	2,477	2,041
Indigo	197	141	91	70	78	54	40	49	53	47
Tobacco	203	214	220	261	244	232	276	255	257	243
Total ..	27,463	27,819	26,312	27,656	28,364	27,238	28,394	28,596	28,717	28,565
Total cultivated area ..	37,533	37,762	* 36,424	37,924	38,788	37,367	38,558	38,779	39,259	39,193

N.B.—Prepared from the 'season and crop' report of the Department of Agriculture.
* Lowest on record since 1909–10 with the exception of the bad year 1918–19.

The great increase in groundnut is at once apparent and at the middle of the decade cotton too had risen enormously above its figure at the opening. A steady rise in tobacco is of interest and in its later stages reflects the influence of the boycott of foreign goods which led to a great development in the manufacture and use of Indian-made beedies. Other crops reflect little except seasonal vicissitudes.

Irrigation.

14. The total area irrigable in the presidency in 1921 was 6,108,332 acres, and the similar figure for 1931 6,265,900, giving an increase of 157,568 acres. The area considered as commanded by these works rose from 6,861,973 to 6,939,704 acres. The extent actually irrigated in the last year of the decade was 5,819,907 under first crop and 1,220,066 under second crop. The first crop figure is above that of ten years before, the second crop figure considerably below, with the result that the total irrigated extent in 1931 was 7,573,043 acres as against 7,373,787 in 1921. The irrigation systems of the presidency in the absence of large new works have therefore reached a stage of comparative inelasticity. The advent of the Mettur Project will increase considerably the efficiency of irrigation in South India and it is possible that by next census a decision will have been reached on the ancient question of using the Tungabhadra for irrigation in the Deccan. This project if carried out will ultimately alter the face of that characteristic region. The total value of crops raised on irrigated areas in 1921 was Rs. 43,25,96,011 and ten years later Rs. 23,58,30,533. A fall of almost 50 per cent in value from an increased irrigated area is a sufficient indication of the difference in price levels of 1921 and 1931.

The figures below show the percentage borne by the actually irrigated area to the area commanded by the three great irrigation systems of the presidency :—

Godavari delta .. 82 Kistna delta .. 82 Kaveri delta .. 99

They show that there is a theoretical margin of extension still available in the Godavari and Kistna systems, mainly in the districts of West Godavari and Kistna, but also in East Godavari and Guntur. The extension areas in acres in these districts are :

East Godavari	19,253	Kistna	97,700
West Godavari	150,500	Guntur	27,000

The Kaveri system on the other hand is used to its maximum. A comparative saturation of population has an obvious connection with this fact. Other districts in the Madras presidency which offer at least on paper possibilities of extension of irrigation under present systems are Kurnool, Cuddapah, Ganjam, Nellore and the Arcots. The margin in Kurnool and Cuddapah represents area commanded by the Kurnool-Cuddapah canal which leads waters from the Tungabhadra river not far from Kurnool. The waters of this canal are not used as they might be, largely because the peculiar soil of the area is considered

by ryots not suited to heavy irrigation. This canal has so far operated as essentially a protective work. Elsewhere the extension possible is slight or nil. Over the whole presidency 90 per cent of the area commanded is already under irrigation. In the districts of least growth of population, Trichinopoly and Tanjore, the possibilities of development of existing sources of irrigation are practically exhausted. The area commanded in the districts varies widely for while in Tanjore it approaches 1,000,000 acres it is less than 200,000 in Trichinopoly and less than 50,000 in Ramnad, which is the lowest of all presidency districts in the area commanded by irrigation systems. It is noteworthy that emigration is heavy from the districts of less irrigation possibilities. Vizagapatam, Salem, Trichinopoly and Ramnad all fall within this category.

The chief irrigation feature of the decade was the decision to construct the Mettur reservoir on the Kaveri. This will be one of the biggest masses of masonry in the world, the dam being 5,300 feet long and 176 feet above the average bed level. The lake formed will be of 100 miles circumference and the area submerged 59¼ square miles. The effective storage capacity will be 93,500 million cubic feet. A notable feature of this scheme was the extensive use of machinery and a visit to Mettur to watch the concreting towers at work became almost a feature of South Indian journeying. This scheme will not affect the district in which the reservoir is situated but will go to improve irrigation in parts of the Tanjore delta and to extend irrigation to certain dry regions in that district. The Mettur camp with its 20,000 inhabitants, its excellent water supply, sewage and lighting made one of the most interesting visits in the census itinerary. This extension of irrigation will almost certainly lead to an increase in the population of the southern taluks of Tanjore district affected by it. All these taluks have contributed largely to emigration; it will be interesting to see to what extent the extension of irrigation facilities within them checks this flow.

Public health.

15. The decade as compared with its predecessor was much less unhealthy. No great epidemic devastated it and in its course two at least of the chief epidemics, cholera and plague, were subjected to very considerable reduction. Public Health administration was organized and every district has now its health officer. A list of festivals is kept and arrangements made in advance for adequate sanitary and other preparations for the advent of pilgrims. Plague in particular was brought under almost complete control and the returns in 1930 were the lowest on record for any year since the disease made its appearance 30 odd years ago. Cholera too reached its lowest figure during the decade, in 1922–23 and from 52,000 deaths in 1924 cholera damage was brought down to under 19,000 in 1930, with only one bad relapse in 1928 when 57,700 deaths were reported. It was claimed, not unreasonably, by the Director of Public Health that since 1923, 133,000 lives had been saved in the presidency by public health measures against cholera in addition to positive measures of administration and prevention. Much research was applied to this disease under the guidance of Colonel Russell, I.M.S., Director of Public Health during most of the decade. As a result of these researches elaborated with much mathematical skill, it was shown that over a long period of years cholera has had a tendency towards a six-year cycle, although it was not claimed that the problems associated with the epidemiology of cholera were so simple as to be explained by a cyclic trend. Correlation of the disease with certain climatic factors also elucidated facts sufficiently important to enable the Public Health Department to forecast possible outbreaks and more or less free periods, and these forecasts have been of great value in preventing waste of effort in unnecessary directions at unnecessary times. In general, it may be said that high temperature and high humidity are favourable to cholera. The centre and south of the presidency are never cold enough to inhibit the growth of the cholera bacillus. The northern part of the presidency on the other hand shows a distinct lag of one month in the temperature correlation. Rainfall correlation is direct in the northern districts and shows a two months' lag in the others. Moreover, the Madras Presidency possesses a true endemic area in the Tanjore delta and possibly also in the Tambraparni valley in Tinnevelly. The cholera researches of the

Madras Public Health Department are of great interest and value and have contributed greatly to the understanding of this disease in the country and in the world.

Vital statistics registration.*

16. The institution of a separate Public Health body of officers throughout the presidency has brought about a much closer control over vital statistics and the great improvement in the registration of these details is one of the most notable features of public health during the decade. Public health activities depend so much on statistics that a high standard of registration is essential if reliable deductions are to be made. Registration of vital statistics in the presidency began in 1865 when under the orders of the Board of Revenue village headmen were required to maintain birth and death registers. Registration was not obligatory until an Act was passed in 1899 providing for the registration of births and deaths in rural tracts. This Act is enforced only in those rural areas to which it has been extended by notification. In such areas registration is compulsory with penalty in case of failure. The general sequence is : the village headman sends a monthly return to the taluk office ; this last sends these returns to the Collector's office and there consolidated results are worked out for each district and are finally sent to the office of the Director of Public Health. From 1925 district health officers have been scrutinizing these consolidated returns prior to their despatch to Madras. Municipal councils are in charge of registration in their areas and under an Act of 1920 registration is compulsory in all municipalities. At present registration is compulsory throughout the presidency except in most of the Agency tracts, the Laccadive Islands and one or two other small areas.

The above enactment provided from a general point of view ample powers of securing efficient registration. In practice, however, Madras vital statistics are anything but above cavil. An exhaustive investigation proved the birthrate to be 42·5 per 1,000. Yet according to the public health statistics in 1921 the average birthrate varied from 27 to 31, while individual oscillations ranged from 47 in Periyakulam to 6·8 in Chirala. Such figures could not possibly represent facts and an example of the effects which gross neglect of registration can produce is given by a municipality in Chingleput district where out of 41 births discovered 26 had not been registered and out of 62 births attended by hospital midwives 36 had not been registered. In later years public health officers in the districts have devoted particular attention to checking the registration work of village officers and so late as 1930 almost 62,000 unregistered births and 20,000 unregistered deaths were detected in the presidency. From 1923 to 1930 the health staff deducted no less than 626,000 unregistered births. The rural agency is as in everything else the village officer and it is his vagaries which are discovered by health officers when they scrutinize these widely discrepant returns. For several years the Director of Public Health pressed for compilation of vital statistics to be done in his office instead of in Collectors' offices and this change has at last been ordered. From it a further improvement in the vital statistics record is expected. An example of how low the village officer's work can go is given by Nellore district from which in 1921 only 25–35 per cent of the 16,000 villages sent in their monthly returns. It was not surprising that birth and death rates of 11·7 and 9·1 were shown for the year. Another source of inaccuracy is that such registration as is made is not done at the time of the occurrence ; entries are generally written up just before the monthly return has to be submitted. This leads to peculiar results such as the date of registration being found actually to precede the date of the event. Still more remarkable results come when an attempt is made to classify causes of death. It is asking a good deal of a layman to distinguish between various kinds of fever but he ought to know the difference between fever and diarrhœa. The ' fevers ' entry in the village register covers probably instances of practically every disease met with in India. Much the most remarkable registration feat performed by village officers was however the recording of childbirth as the cause of death among men. This is either

* I am indebted for comment and suggestion on this matter to Major J. R. D. Webb, I.M.S., Director of Public Health.

the height of carelessness or a miracle and the probabilities are in favour of the former. When registration is made compulsory in any area the statistics for that area generally diminish at first in accuracy. This is because the registering officers imagine that when compulsion is introduced their responsibility ceases and they need record only what is reported to them. The populace on the other hand care for none of these things and take long to realize that anything has been changed ; between them the statistics suffer.

Two other directions in which vital statistics could be improved relate directly to a tightening up of control and administration in making known and in enforcing the penal provisions of the Acts and in insisting on municipalities and panchayats taking their registration duties more seriously.

In calculating birth and death rates the census population is used without allowance for any increase in the intercensal period. This results in public health statistics being based on wrong population figures and these statistics therefore do not reflect the exact position and are apt to give an incorrect picture. Notable examples could be taken from Salem city throughout the past decade. The 1921 census enumeration of this city was completely vitiated by a plague exodus, so much so that it would have been well had a fresh census been taken after the plague scare had died down. During the decade birth and death figures were related to this quite unrepresentative population with the consequence that Salem showed birthrates of over 60 and deathrates of corresponding elevation in gross contradiction to recognized facts. It is quite possible to make close approximations to population in intercensal years and to use these for vital statistics. This process is in fact pursued in most countries with a developed system of registration and is employed in subsidiary tables to Chapter IV. Apparently however the approval of the Government of India would have to precede the making of such a change in Madras ; if so, one can only suggest that the more quickly it is made the better, for it cannot conduce to public respect for or belief in statistical examinations or predictions if these are prevented from seeking the most representative starting point. An example of the closeness possible in such estimates is given by the fact that actual computations done in Madras yielded a population of 47·16 millions ; the enumeration showed 46·73 millions. Allowing for the effects of emigration and immigration the difference cannot be considered large and shows at any rate that the registration of vital statistics in the province has largely improved during the decade.

17. Possible correlations of such social phenomena as birth and fertility rates with food prices, seasons, disease incidence and so on, offer a wide field for speculation. It is because a speculative element enters even into original data that such correlations are apt to mislead. Framing of them is easy ; graphs can be drawn showing apparent connections for even the most diverse phenomena, not to mention those in which ordinary knowledge has established a relationship. Some are so obvious that their statement at this time is redundant. To establish a correlation is however a very different matter and involves as a first essential a rigid determination or at least estimate of the probable error. Where this last is considerable it either removes everything of certainty from the alleged correlation or so emasculates it as to render its evidential value illusory and not worth the trouble involved by its preparation.

These comments apply with force to much of the speculation indulged in on such topics as those mentioned. The data sometimes contain not only a considerable possible error but that error varies itself in an indeterminable manner as the result of vagaries or it may be improvements in collection. Mere command of mathematical methods in such cases is not enough ; a profound acquaintance with the value of the data offered and material for assessing the probable error are prior essentials. Speculation in such cases should in fact be left to persons with long experience and professional knowledge and is not worth doing even then till a long series of reasonably comparable data is available.

18. Lieutenant-Colonel Russell, I.M.S., Public Health Commissioner for India, was good enough to give me copies of the handsome diagrams below which illustrate periodical increase in Madras Presidency and British India from the point of view of vital statistics. These statistics are subject to the drawbacks already indicated but the graphs are the result of expert knowledge and experience of these statistics and may be taken as the best expression available of them.

In diagram 8 for Madras a distinct upward trend can be detected at once. Calculation of this from the yearly totals and its representation by a line would add greatly to the illustrative effect, for the line would rise steadily from left to right. Diagram 9 shows birth and death rates from 1901, the unrepresentative influenza year 1918 being omitted. The increased trend of the difference is noticeable, particularly at the end of the decade. Diagram 10 might be said to be the preliminary to 8, showing the material from which this last was prepared.

Diagram 8.

Rates of Natural Increase of Population in British India and Madras Presidency per 1,000 of inhabitants during each year of 1921–30.

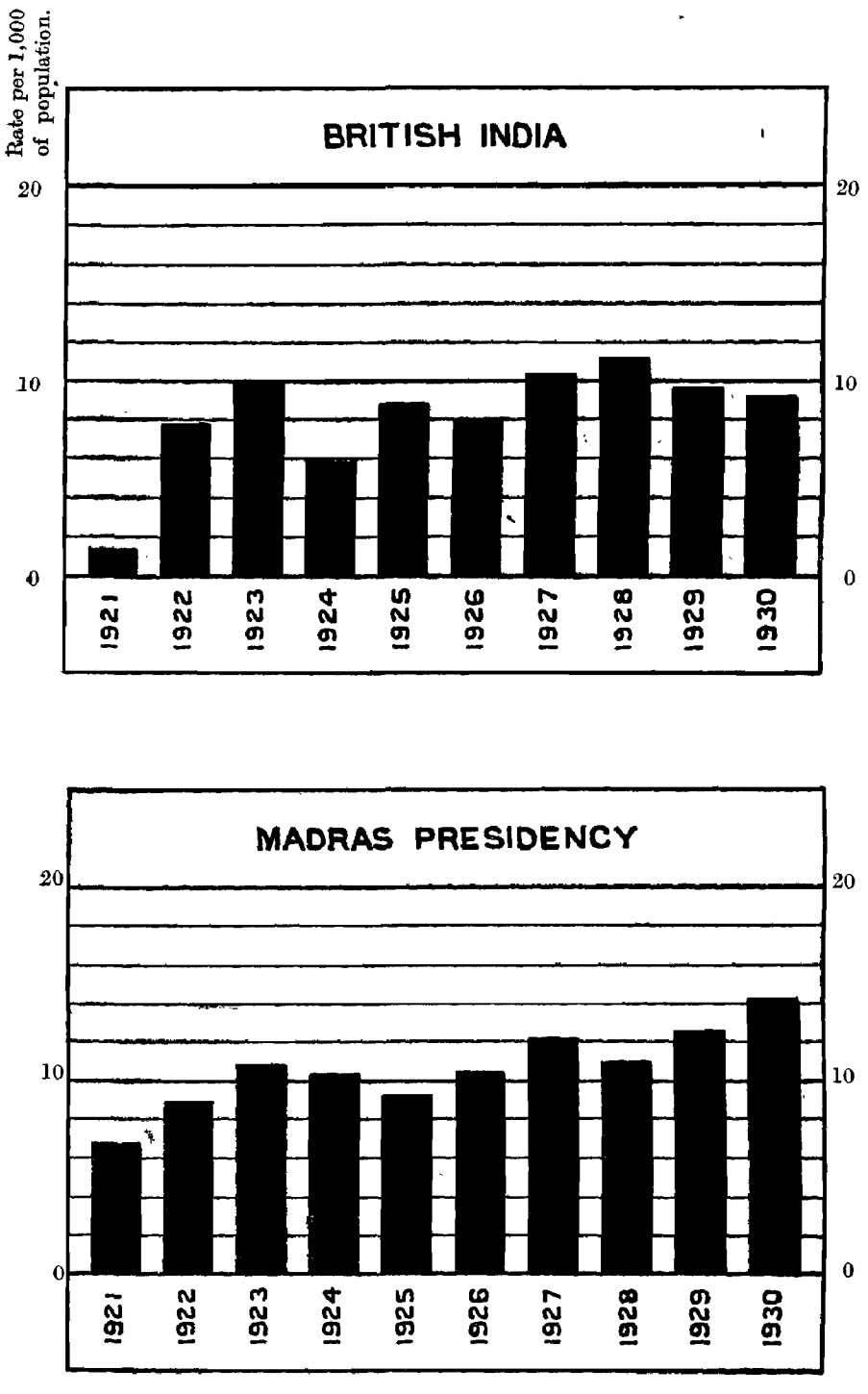

The British India diagrams do not offer the same clear indication of trend. Variations in the collection and value of vital statistics probably enter here and account in part for the fact that in diagram 9 the British Indian deathrate seems to fall as against a rise in Madras.

In general these diagrams bear out the census tale of a greater increase in 1921–31 than in the previous two decades and seem to show that increase as a feature particularly of the concluding years.

Diagram 9.

Trend of the Birthrate, the Deathrate and the Natural Increase in Population during the 30 years period 1901–30 in British India and Madras Presidency.

(Five-yearly averages per 1,000 inhabitants.)

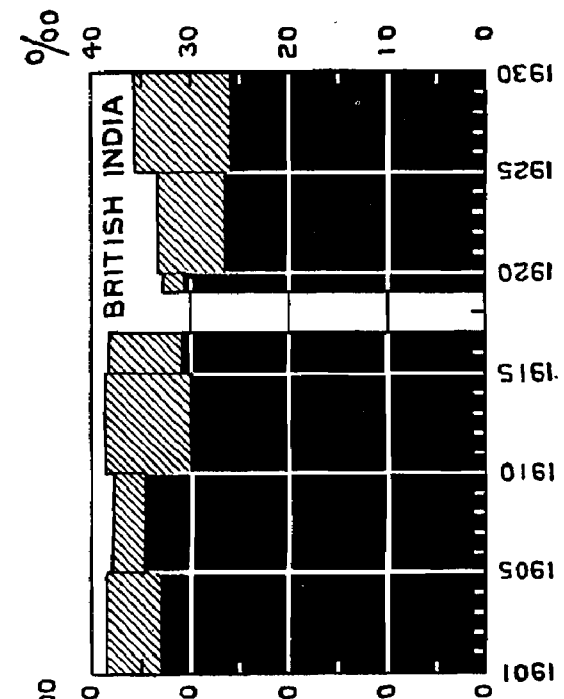

Diagram 10.

Proportion of the Births constituting the natural increase of the population in British India and Madras Presidency in each year during 1921–30.

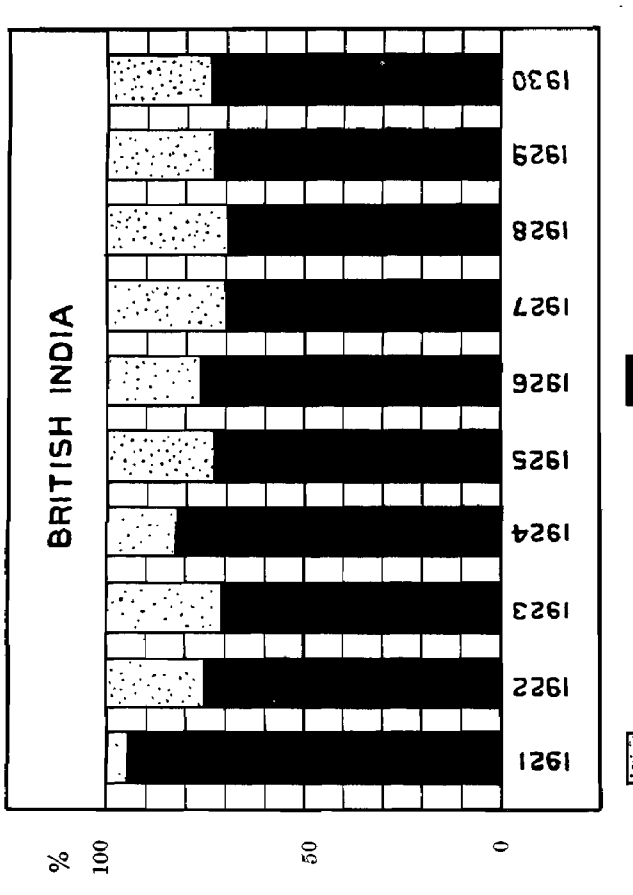

Communications.

19. Railway communications have undergone considerable development since 1921. Most of this has taken place in the south of the presidency on the South Indian Railway. The milage of this line has increased from 1,852·47 to 2,459·55. Several chord lines have been constructed which open up new territories to railway penetration and save considerable time in journeys formerly involving detours. Examples are the Villupuram-Vriddhachalam-Trichinopoly chord cutting out Cuddalore, the Virudhunagar-Tenkasi line which cuts out the Tinnevelly loop on the way to Travancore and finally the most recently

opened of these chords, that from Trichinopoly across Pudukkottai to Manamadura. The Ceylon mail now follows this route and Madura is no longer a station on the direct Madras-Ceylon line. The enormous west-pointing 'V' made by the South Indian Railway system has been at last short-circuited. The connection between Dindigul and Pollachi has opened up completely new country to the railway and also to the traveller who catches many a lovely glimpse of mountain scenery in his journey. Another important new link is that which connects Salem with the East Coast at Cuddalore via Attur and Vriddhachalam. New branch lines of interest run from Tinnevelly to Tiruchendur, the famous Saivite shrine and pilgrim centre on the Gulf of Manaar, and from Madura to Bodinayakkanur, at the foot of the eastern slope of the Western Ghats. Much plantation produce finds an outlet here and a ropeway connects Bodinayakkanur with the ghats above. Among minor developments may be noted the short line up to Nilambur through part of the Mappilla country and the conversion of the Erode-Trichinopoly branch to broad gauge. This last was a necessary stage in the concentration at Golden Rock, near Trichinopoly, of all the South Indian Railway shops. Road-rail competition may be seen on this line any day; the road and the railroad are never far apart and for long stretches go side by side; the advantage lies with the road. Railway operations in contemplation as a result of the development of Cochin Harbour are the conversion of the Cochin State Railway to broad gauge to secure a through connection with Madras and the construction of a metre gauge connection from Palghat through Trichur to this line.

The Madras and Southern Mahratta Railway system has seen little alteration during the decade. Short lines have been built in the Godavari-Kistna delta and in Guntur and one small length of new line is of considerable interest, viz., that which by completing the connection between Hyderabad and the Madras and Southern Mahratta Railway metre gauge system converted Kurnool town from a railway dead-end into a thoroughfare.

The most interesting of all railway developments affecting the presidency is that which connects the East Coast at Vizianagram with the Central Provinces at Raipur and thus adds a considerable limb to the cross-India cuts. Through transportation began on this line in 1932. The ordinary railway project takes its rise from facts of existing population or movement of goods; this line is rather a gamble on a harbour; whether the gamble will be successful remains to be seen, but its effects on the primitive country now opened for the first time to railway penetration and on the simple peoples of the region will be profound. A development in lateral communications, hitherto scanty and poor in these areas, will probably be one consequence.

Ports and harbours.

Though the geographical position of the presidency is favourable for international commerce the littoral is remarkably deficient in suitable harbours to accommodate vessels of the draught now employed in the carrying trade. The West Coast ports are practically closed to traffic from the end of May to September by the violence of the monsoon, while the East is surf bound and without any natural harbours, though Madras has been made into a safe anchorage by the construction of sea walls. During the decade it was decided after prolonged investigation to construct deep-water ports at Cochin, Tuticorin and Vizagapatam. Ocean-going vessels can now enter the great backwater at Cochin at any time and be unloaded and loaded in quiet water by lighters. The question of constructing quays and other appointments of a first-class harbour is at present under consideration. The Tuticorin project has been abandoned for the time being. The construction of the Vizagapatam harbour contemplates utilization by the end of 1932. With the completion of the Raipur-Vizagapatam line, the central parts of India have been brought about 160 miles nearer to Vizagapatam than to Bombay or Calcutta and it is hoped that large exports of manganese ore, cotton and other produce will be shipped from Vizagapatam. The following statement compares the trade of the several ports of the presidency at three different stages of the decade, viz., 1921–22, 1928–29 and 1930–31.

MADRAS PRESIDENCY

PERCENTAGE CHANGE IN POPULATION

1921-31.

by districts

Scale 1 inch = 96 miles

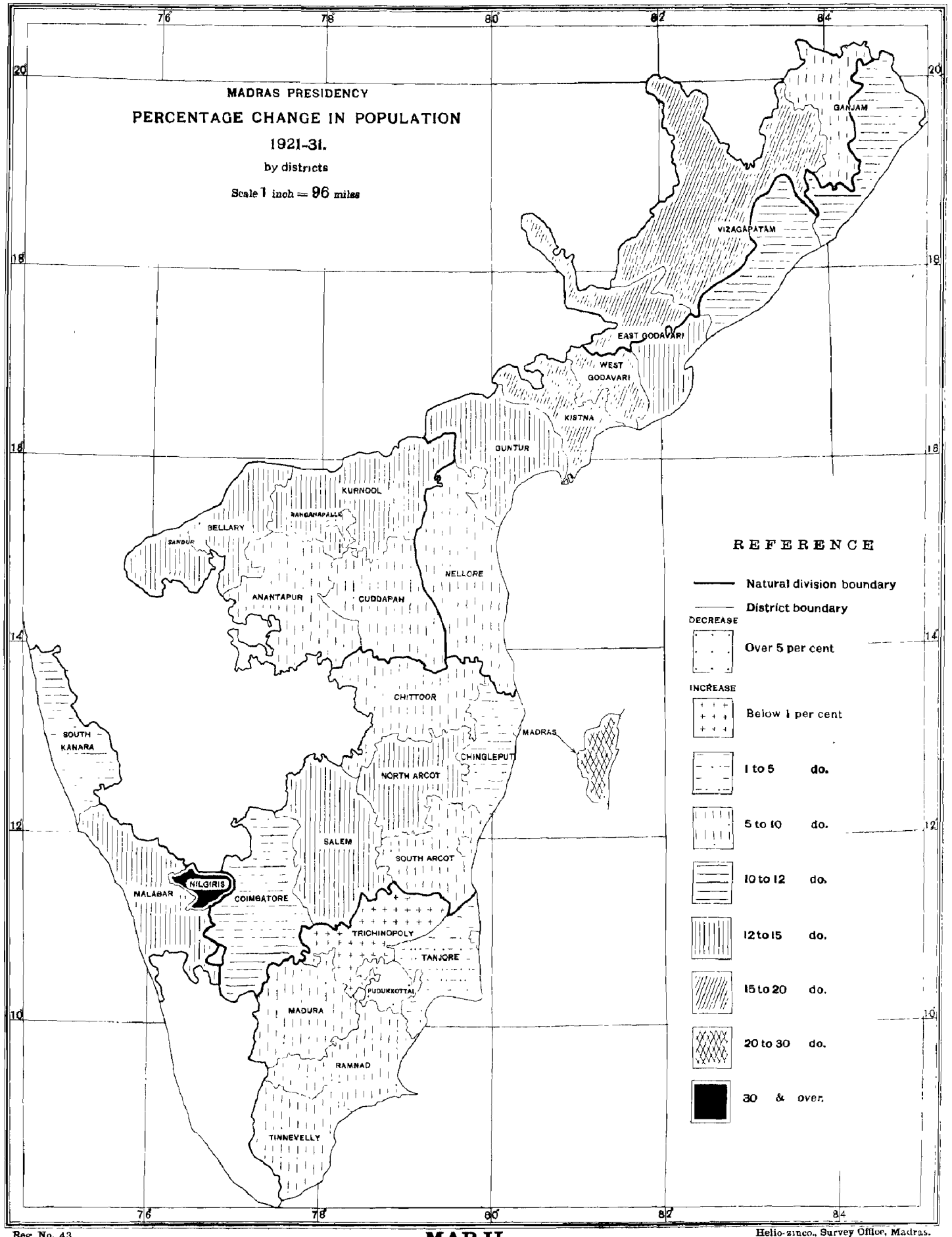

REFERENCE

- Natural division boundary
- District boundary

DECREASE

- Over 5 per cent

INCREASE

- Below 1 per cent
- 1 to 5 do.
- 5 to 10 do.
- 10 to 12 do.
- 12 to 15 do.
- 15 to 20 do.
- 20 to 30 do.
- 30 & over.

Reg. No. 43
Copies. 1150

MAP II.

Helio-zinco., Survey Office, Madras.
1932.

Trade of important Ports.

	1921–22.			1928–29.			1930–31.		
	Foreign trade.	Coasting trade.	Total trade.	Foreign trade.	Coasting trade.	Total trade.	Foreign trade.	Coasting trade.	Total trade.
	RS. LAKHS.	RS. LAKHS.	RS. LAKHS.	RS. LAKHS.	RS. LAKHS.	RS. LAKHS.	RS. LAKHS.	RS. LAKHS.	RS. LAKHS.
Madras ..	2,727·04	748·71	3,475·75	4,279·86	922·22	5,202·08	2,842·17	857·74	3,699·91
Tuticorin ..	545·49	342·14	887·63	616·80	569·56	1,186·36	487·26	425·80	913·06
Cochin ..	312·74	658·52	971·26	598·99	600·21	1,199·20	452·81	586·65	1,039·46
Calicut ..	119·00	234·42	353·42	383·50	409·61	793·11	333·23	458·97	792·20
Cocanada ..	52·26	118·10	170·36	418·41	164·39	582·80	303·39	136·70	440·09
Mangalore ..	88·97	200·07	289·04	170·32	166·42	336 74	190·11	163·33	353·44
Dhanushkodi ..	257·61	0·18	267·79	357·77	0·05	357 82	297·93	..	297·93
Negapatam ..	112·06	31·64	143·70	192·19	31·63	223·82	113·65	26·70	140·35
Cuddalore ..	183·43	40·00	223·43	146·21	29·19	175·31	93·82	32·24	126·06
Tellicherry ..	55·49	35·86	91·35	54·85	38·49	93·34	46·82	34·58	81·40
Vizagapatam ..	14·88	25·49	40·37	93·34	16·28	109·62	44·28	19·44	63·72
Badagara ..	4·22	56·71	60·93	0·64	72·08	72·72	2·43	82·85	85·28
Cannanore ..	1·98	74·81	76·79	5·24	92·39	97·63	7·80	68·04	75·84
Porto Novo ..	55·50	0·26	55·76	34·69	0·82	35·51	27·08	0·15	27·23
Bimlipatam ..	11·85	13·33	25·18	34·21	6·13	40·34	28·29	6·38	34·67
Other Ports ..	10·71	164·91	175·62	31·22	157·47	188·69	27·27	123·14	150·41
Total ..	**4,557·06**	**2,772·64**	**7,330·24**	**7,418·24**	**3,276·94**	**10,695·18**	**5,298·34**	**3,022·71**	**8,321·05**

Emigration.

20. Emigration during the decade was affected to some extent by the passing of the Emigration Act of 1922 which brought under control all assisted emigration to Ceylon and Malaya. Such emigration is largely seasonal and ordinarily sees its maximum in the hot weather months when agricultural activity is practically at a standstill. If, however, a monsoon fails, a reflection is seen in increased emigration and this occurred, e.g., in the cold weather of 1922–23 as a result of a poor north-east monsoon in the south. Towards the end of the decade emigration was considerably affected by the great slump in plantation activities in Malaya to which country all assisted emigration ceased after the 1st August 1930. Favourable terms to induce Indians to return had in fact been in operation for some time before that date. Ceylon showed a less pronounced check, for the slump had been under way there for some considerable time and its effects on labour were therefore spread over a longer period. Emigration figures to Ceylon too however showed a steady decrease from the 1927 maximum, the 1930 figure being little more than half that for 1927. The agreement with South Africa for the repatriation of Indians brought over 30,000 persons back to the presidency. These must be taken as a definite addition to its population not counterbalanced by any emigration ; for emigration to South Africa has been forbidden since 1917. The same applies to Fiji from which country an average of 300–400 has returned each year. In general the effect of the slump at the end of the decade must have been to add to the population of the presidency many persons who would otherwise have been beyond its bounds on census night.

Change in population.

21. Map II gives at a glance the different degrees in which population has changed in various parts of the presidency during the decade. Closeness of pattern in this as in all maps indicates greater magnitude. The darker areas correspond to the Nilgiris and Madras city, the southern agencies and the Telugu deltas, the more southerly of the Ceded Districts and Malabar. The heaviest turnovers from 1921 are as might be expected in those areas which suffered most severely from the influenza pandemic of 1918. Bellary and the Agency tracts for example show a turnover of above 20 per cent. Bellary's decrease in 1921 from 1911 was 11 per cent. Its increase during 1921–31 is 12 per cent. These considerations do not however apply to all the areas of darker coloration. The Nilgiris show much the greatest actual increase with 33·8 per cent. This is not really a representative district but one of those exceptional regions of which most provinces can offer an example. It contains still many vacant spaces and retains the faculty common to all new lands of absorbing large immigration. Madras is purely urban and not comparable with the ordinary district. Its large increase, 22·8 per cent, is however the more notable from having followed on decades of very small accretion. Previous superintendents had in fact doubted whether Madras could ever go much beyond the half million. Its answer on this occasion has been in no uncertain terms. The decade saw an addition to the city territory and considerable industrial extension on its margins. The steady growth in population

of the Telugu delta region has already been the subject of comment. This may be said to be a function of irrigation and prosperity. Malabar's increase of 14 per cent ranks it among the more considerable of Madras districts in this regard but it falls considerably behind its southern neighbours on the west coast, Cochin and Travancore, each of which records well over 20 per cent increase. A heavier increase on the west coast might be expected from considerations of climate and fertility; but South Kanara, it should be observed, does not reach the Malabar standard and in fact population increase shows a diminution on the west coast from south to north. It is interesting to observe that the Bombay coast district adjoining South Kanara on the north continues the diminution by registering only 4 per cent increase.

Two belts of low increase are observable, one in the centre of the presidency, the other in the south, the latter having as its approximate centre the only principal unit of the province to show an absolute decrease, Pudukkottai State. The more northerly of these belts covers the districts of Nellore, Cuddapah, Anantapur and Chittoor. These are regions of uncertain rainfall, many hills, outcrops of stone and varying soil where the precarious aspects of cultivation are most marked. It is not surprising that increase in such an area should be less than in more favoured regions. The low increase in the southern belt however, is more difficult to explain. Ramnad district, especially its dreary eastern tract, is not an inviting zone but the same could not be said of Tinnevelly or Madura or Tanjore or Trichinopoly. Trichinopoly district in particular, at a time when the presidency population was increasing by 10 per cent, could not even register 1 per cent rise; yet during the decade it had a positive accretion of population running into thousands as a result of the transfer from Negapatam to Golden Rock of the South Indian Railway workshops, a transfer which meant the creation of an entirely new town with a population returned at over thirteen thousand, in itself 1 per cent of the 1921 population of the district.

Birth and death rates.

22. The table below gives figures of annual birth and death rates for the southern Tamil districts and for the presidency :—

	Average annual birthrate.	Average annual deathrate.	Excess of birthrate.		Average annual birthrate.	Average annual deathrate.	Excess of birthrate.
Ramnad	26·6	19·3	7·3	South Arcot	29·8	22·2	7·6
Madura	32·6	22·4	10·2				
Tanjore	29·6	25·9	3·7	Average for the districts.	29·2	22·3	6·9
Trichinopoly ..	27·4	21·6	5·8				
				Presidency	**34·6**	**23·9**	**10·7**

This table shows at once that the average excess of births over deaths is much less in these districts than in the presidency as a whole, the deficiency being particularly noticeable in the case of Tanjore and Trichinopoly. Increase of population apart from results of emigration and immigration is due to the net excess of births over deaths and the above table would therefore lead one to expect a slower growth in these Tamil districts than elsewhere in the presidency. This is what has happened. Birthrate in these districts keeps steadily lower than for the whole province. The deathrate is also lower but not to the same extent. Since the deathrate runs lower it cannot be said that the greater prevalence of cholera in the southern districts is a factor which affects their population, and cholera is not a disease which removes particularly persons in the reproductive stages or lowers the general vitality of the people.

Emigration is undoubtedly one of the chief factors influencing the rate of increase of population and the southern Tamil districts, particularly Trichinopoly and Tanjore, contribute heavily to emigration to Ceylon and Malaya in particular, also to Burma and other regions. Their population therefore should show the results of this drain. At the end of the decade as already mentioned, assisted emigration to Malaya had stopped and Indians in that country had been encouraged to return; Ceylon emigration too had weakened. Consequently the direct effects of emigration on population increase would be less in

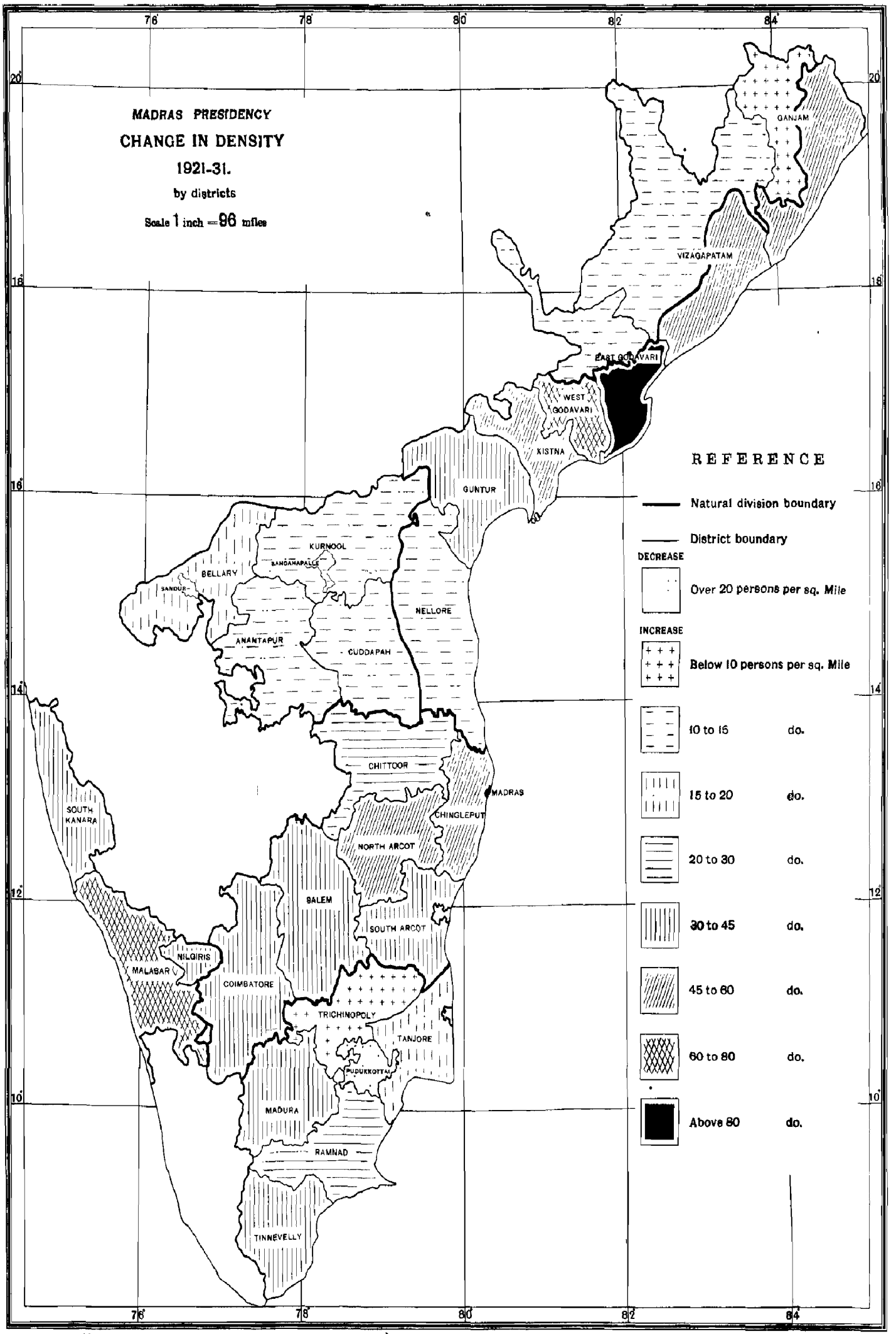

Reg. No. 48
Copies 1150

MAP III.

Helio-zinco, Survey Office, Madras.
1932.

1931 than at other years. Continuing emigration enters however indirectly into population figures by affecting the birthrate. The emigrants are generally in the most fruitful period of their reproductive life and are mostly from classes among whom the birthrate is higher than in most other social grades. These two factors are cumulative and must tend to lower the birthrate in the areas they affect. Labourers emigrating to Ceylon from Trichinopoly averaged per annum 38,480. The average returns were 25,150. This implies a recurring loss of population of approximately 13,000 persons. The total loss for a decade at this rate amounts to almost 7 per cent of the 1921 district population. Allowing for this, Trichinopoly might be said to have a virtual increase of 7·5 per cent which brings it up near presidency level.

Apart from questions of emigration, birthrate would probably run lower in these districts than elsewhere in the presidency. It is a matter of general observation the world over that different social divisions correspond to different birthrates, the rate increasing ordinarily as we descend the social scale. This question was exhaustively discussed at the third session of the world Population Conference held at Geneva in 1927. In the social lower grades it is an advantage to have children, for even in their early life they become wage-earners ; forethought and consideration for the future are less prevalent. Among higher classes children have to be educated and the parents' desire to see their material standard preserved makes them limit the number of offspring. These southern Tamil districts are really the heart of Tamil Nadu and one of the most advanced and sophisticated regions of the presidency. Education is more diffused ; literacy is higher : a larger proportion enter the professions and services and a larger element of the population lives in towns. All these circumstances, since more prevalent in this region than elsewhere in the presidency, should produce for that region a lower birthrate. It would be interesting to compare the size of an average Tanjore family with one in, say, North Arcot or the Godavaris. Statistics do not exist at present however to enable such a determination to be made.

23. Consideration of this question is not complete without a study of Map III, which shows variation in density by districts over the decade. Here the broad regions of darker coloration are not very different from those in Map I. Madras leads easily but no true comparison of density is possible between an urban area of 30 square miles and a district of 3,000. This leaves East Godavari plains in undisputed predominance. The Telugu deltas still form one of the darker regions. This time the darker coloration extends up the coast to the Bihar and Orissa frontier. Chingleput, North Arcot and Malabar are other darker zones. The regions of light coloration are the same as in Map I, the northern area being slightly extended and the southern one contracted. The core of each however is unchanged. Map III shows the peculiar development of the Telugu deltas even more than Map I. East Godavari has risen by 82 and West Godavari by 73 persons per square mile. The two maps proceed on different principles. Map I shows a relative and Map III shows an absolute figure, for though it introduces a relationship to area it makes no ratio comparison with previous densities. To gain the fullest impression of the changes that have occurred the two maps should be read together, or rather Maps I, II and III should be studied in succession for any district under observation. Thus the darker coloration in Map III of North Arcot and Malabar when referred to previous high figures takes a lighter hue in Map II and *vice versa* for the Agencies and certain Ceded Districts.

24. Subsidiary Table *v* compares changes in population deducible from birth and death statistics with those ascertained from census enumeration. When, as indicated above, registration of births and deaths is by no means uniformly reliable, no useful deductions can be made when variation is slight either way. Where, however, the difference is pronounced it ought to be referable to broad general causes.

The figures for the province show at first glance that the excess resulting from total births *minus* deaths is less than that derived from a subtraction of census enumerations; these provincial totals are vitiated by the inclusion of Agency figures for both. Births and deaths are not registered over the greater part of the Agency; the census however is there as full as anywhere else. To include, therefore, Agency details in both columns is in effect to deduct some unascertainable figure from the first total. Before provincial comparison can be begun, the Agency contributions should be removed from both. This leaves the increase in population calculated from vital statistics as 4,379,000 and that from census determinations as 4,174,000. Now the census increase is definitely less. This is what might be expected in a province where emigration is a strong and continuing feature. The table in the margin shows districts in which (*a*) the births *minus* deaths increase and (*b*) the census increase is markedly superior.

(*a*)		(*b*)
Nellore.		Madras City.
Cuddapah.		Nilgiris.
Anantapur.		Guntur.
Chingleput.		Salem.
Chittoor.		
North Arcot.		
South Arcot.		
Tanjore.		
Trichinopoly.		
Madura.		
Tinnevelly.		
Malabar.		
South Kanara.		
East Godavari.		
West Godavari	and	
Kistna.		
Kurnool.		

On general considerations one would expect a developing region offering marked attractions to immigrants to show the census increase above that of the vital statistics. This applies in a marked degree to the Nilgiris. Where emigration is predominantly male and seasonal the birth *minus* death difference might be expected to be less. This is the case in Vizagapatam, the Godavaris and Guntur. In the majority of districts the determination arrived at by births *minus* deaths is greater than the census increase. The discrepancy is most marked in Nellore, North Arcot, and Trichinopoly and very prominent also in Cuddapah, Anantapur, Chingleput, Chittoor, South Arcot and Tinnevelly. It is noteworthy that the districts contributing most heavily to Ceylon emigration figure in column (*a*) while developing areas such as the Nilgiris, Madras city, the Godavaris and Guntur figure in (*b*). In the latter case, the direction of the difference is what might be expected, for the effects of migration in this are obvious. Salem, though not a developing district in the sense that the Nilgiris is, owes probably its position in column (*b*) to the large influx represented by the Mettur Project. Kurnool's presence in column (*b*) is in interesting contrast to that of its fellow districts Cuddapah and Anantapur in (*a*). It is from the latter two of the Ceded Districts that such emigration as that region yields is most marked whereas Kurnool seems to have attracted visitors; two of its taluks showed an increase of over 20 per cent. The difference in the Trichinopoly figures is enormous and indicates the extent of its depopulation during the decade, a matter gone into at length elsewhere. The margin is wide also in all the Tamil districts except Ramnad, Coimbatore and Salem. In the last two a considerable immigration offset exists to the emigration drain while the Ramnad movement abroad is essentially seasonal and short-period. Chittoor and the West Coast districts (except the Nilgiris) show also a wide (*a*) margin. All these are areas of emigration and the same could be said of Nellore though more of its emigration is to places within India. Madras city yields a higher (*b*) margin than any other but a city is no proper parallel to the ordinary district in such a matter—or in any other—; its presence among the districts is an administrative technicality, not a natural phenomenon. Generally speaking, immigration districts should tend to a greater census surplus and emigration districts to a greater vital statistics surplus and on the whole this is borne out by the figures in the table and it is in those districts where the emigration quota is strongest that the vital statistics determination has its greatest superiority.

MADRAS PRESIDENCY

DENSITY

per Sq. mile

by taluks

Scale 1 inch = 96 miles

Scale 1 inch = 192 miles

Amindivi Islands
(South Kanara)

Laccadive Islands
(Malabar)

Minicoy

REFERENCE

- Natural division boundary
- District boundary
- Taluk boundary
- 0 to 100 persons per sq. mile
- 100 to 250 do.
- 250 to 500 do.
- 500 to 750 do.
- 750 to 1000 do.
- 1000 to 1250 do.
- 1250 & over do.

N. B. See *flyleaf for* Index *of* taluks

GANJAM
VIZAGAPATAM
EAST GODAVARI
WEST GODAVARI
KISTNA
GUNTUR
NELLORE
KURNOOL
BANGANAPALLE
BELLARY
SANDUR
ANANTAPUR
CUDDAPAH
CHITTOOR
MADRAS
CHINGLEPUT
NORTH ARCOT
SOUTH ARCOT
SALEM
NILGIRIS
MALABAR
SOUTH KANARA
COIMBATORE
TRICHINOPOLY
TANJORE
PUDUKKOTTA
MADURA
RAMNAD
TINNEVELLY

Reg. No 63
Copies 1150

MAP IV.

Helio-zinco., Survey Office, Madras
1932.

Taluk Density map.

INDEX OF TALUKS.

GANJAM AGENCY—
1. Udayagiri.
2. Balliguda.
3. Surada (Pondakhol).
4. Ramagiri.
5. Parlakimedi.

GANJAM PLAINS—
1. Ghumsur.
2. Aska.
3. Surada.
4. Kodala.
5. Chatrapur.
6. Berhampur.
7. Ichapur.
8. Sompet.
9. Tekkali.
10. Parlakimedi.
11. Chicacole.

VIZAGAPATAM AGENCY—
1. Bissamkatak.
2. Rayagada.
3. Gunupur.
4. Palkonda.
5. Parvatipur.
6. Koraput.
7. Naurangpur.
8. Jeypore.
9. Pottangi.
10. Salur.
11. Srungavarapukota.
12. Viravilli.
13. Padwa.
14. Malkanagiri.
15. Gudem.
16. Golgonda.

VIZAGAPATAM PLAINS—
1. Parvatipur.
2. Salur.
3. Bobbili.
4. Palkonda.
5. Chipurupalle.
6. Vizianagaram.
7. Gajapatinagaram.
8. Srungavarapukota.
9. Bimlipatam.
10. Vizagapatam.
11. Anakapalle.
12. Viravilli.
13. Golgonda.
14. Sarvasiddhi.

EAST GODAVARI AGENCY—
1. Nugur.
2. Bhadrachalam.
3. Yellavaram.
4. Chodavaram.
5. Polavaram.

EAST GODAVARI PLAINS—
1. Tuni.
2. Peddapuram.
3. Pithapuram.
4. Cocanada.
5. Ramachandrapuram.
6. Rajahmundry.
7. Razole.
8. Amalapuram.

WEST GODAVARI—
1. Chintalapudi.
2. Kovvur.
3. Tanuku.
4. Tadepalligudem.
5. Ellore.
6. Bhimavaram.
7. Narasapur.

KISTNA—
1. Tiruvur.
2. Nuzvid.
3. Bezwada.
4. Nandigama.
5. Gannavaram.
6. Gudivada.
7. Kaikalur.
8. Bandar.
9. Divi.

GUNTUR—
1. Palnad.
2. Sattenapalle.
3. Guntur.
4. Tenali.
5. Repalle.
6. Bapatla.
7. Narasaraopet.
8. Vinukonda.
9. Ongole.

NELLORE—
1. Darsi.
2. Podile.
3. Kanigiri.
4. Kandukur.
5. Kavali.
6. Udayagiri.
7. Atmakur.
8. Kovuru.
9. Nellore.
10. Rapur.
11. Venkatagiri.
12. Gudur.
13. Polur.

CUDDAPAH—
1. Badvel.
2. Proddatur.
3. Jammalamadugu.
4. Pulivendla.
5. Kamalapuram.
6. Cuddapah.
7. Siddavattam.
8. Rajampet.
9. Rayachoti.

KURNOOL—
1. Markapur.
2. Nandikotkur.
3. Kurnool.
4. Pattikonda.
5. Dhone.
6. Nandyal.
7. Cumbum.
8. Sirvel.
9. Koilkuntla.

BELLARY—
1. Adoni.
2. Alur.
3. Siruguppa.
4. Bellary.
5. Rayadrug.
6. Hospet.
7. Kudligi.
8. Hadagalli.
9. Harpanahalli.

ANANTAPUR—
1. Gooty.
2. Tadpatri.
3. Anantapur.
4. Kalyandrug.
5. Dharmavaram.
6. Kadiri.
7. Penukonda.
8. Hindupur.
9. Madakasira.

MADRAS :
CHINGLEPUT—
1. Ponneri.
2. Tiruvallur.
3. Saidapet.
4. Sriperumbudur.
5. Chingleput.
6. Conjeeveram.
7. Madurantakam.

CHITTOOR—
1. Madanapalle.
2. Vayalpad.
3. Chandragiri.
4. Kalahasti.
5. Puttur.
6. Tiruttani.
7. Chittoor.
8. Punganur.
9. Palmaner.
10. Kuppam.

NORTH ARCOT—
1. Arkonam.
2. Walajapet.
3. Gudiyattam.
4. Vellore.
5. Arni.
6. Cheyyar.
7. Wandiwash.
8. Polur.
9. Tiruppattur.
10. Chengam.
11. Tiruvannamalai.

SALEM—
1. Hosur.
2. Krishnagiri.
3. Harur.
4. Dharmapuri.
5. Mettur.
6. Omalur.
7. Salem.
8. Attur.
9. Rasipur.
10. Tiruchengodu.
11. Namakkal.

COIMBATORE—
1. Kollegal.
2. Gobichettipalayam
3. Bhavani.
4. Erode.
5. Dharapuram.
6. Palladam.
7. Avanashi.
8. Coimbatore.
9. Pollachi.
10. Udumalpet.

SOUTH ARCOT—
1. Gingee.
2. Tindivanam.
3. Villupuram.
4. Tirukkoyilur.
5. Kallakurichi.
6. Vriddhachalam.
7. Cuddalore.
8. Chidambaram.

TANJORE—
1. Shiyali.
2. Mayavaram.
3. Kumbakonam.
4. Nannilam.
5. Negapatam.
6. Mannargudi.
7. Papanasam.
8. Tanjore.
9. Pattukkottai.
10. Tirutturaippundi.
11. Arantangi.

TRICHINOPOLY—
1. Udaiyarpalaiyam.
2. Perambalur.
3. Musiri.
4. Lalgudi.
5. Trichinopoly.
6. Kulittalai.
7. Karur.

MADURA—
1. Dindigul.
2. Palni.
3. Kodaikanal.
4. Periyakulam.
5. Nilakottai.
6. Melur.
7. Madura.
8. Tirumangalam.

RAMNAD—
1. Tiruppattur.
2. Sivaganga.
3. Tiruvadanai.
4. Paramagudi.
5. Ramnad.
6. Mudukulattur.
7. Aruppukkottai.
8. Sattur.
9. Srivilliputtur.

TINNEVELLY—
1. Sankaranayinarkovil.
2. Tenkasi.
3. Kovilpatti.
4. Srivaikuntam.
5. Tinnevelly.
6. Ambasamudram.
7. Nanguneri.
8. Tiruchendur.

NILGIRIS—
1. Coonoor.
2. Ootacamund.
3. Gudalur.

MALABAR—
1. Chirakkal.
2. Kottayam.
3. Kurumbranad.
4. Wynad.
5. Calicut.
6. Ernad.
7. Ponnani.
8. Walluvanad.
9. Palghat.

SOUTH KANARA—
1. Coondapoor.
2. Udipi.
3. Karkal.
4. Mangalore.
5. Puttur.
6. Kasaragod.

PUDUKKOTTAI STATE—
1. Kolattur.
2. Alangudi.
3. Tirumayam.

BANGANAPALLE STATE—

SANDUR STATE—

Laccadive Islands (Malabar district) and Amindivis (South Kanara district) are shown in the panel.

British Cochin and Anjengo and Tangasseri have not been shown.

25. Maps I–III have the district as the unit. Obvious limitations attend upon this where questions of density are concerned, for a unit ranging between 3,000 and 9,000 square miles can hardly escape departures from homogeneity. Map IV has therefore been drawn on the taluk as basis. The taluk is in many ways the real administrative unit and is on the whole homogeneous. Even it however is at best only an approximation and it is essential in studying a density map to bear in mind the details shown in the key map and the small plan shown in the margin which indicates distribution of irrigation and forest areas and of hills. Wide differences in density may exist between taluks in the same district which are not explainable by differences in fertility, rainfall, etc., but by, e.g., the fact that a large portion of one taluk is occupied by forest. Cultivable area is really the criterion but it is not practicable to work out this by taluks in compendious form for inclusion in this report. Density figures should always be read in conjunction with other information bearing on conditions of the area. **Density by taluks.**

Irrigation and Forests.

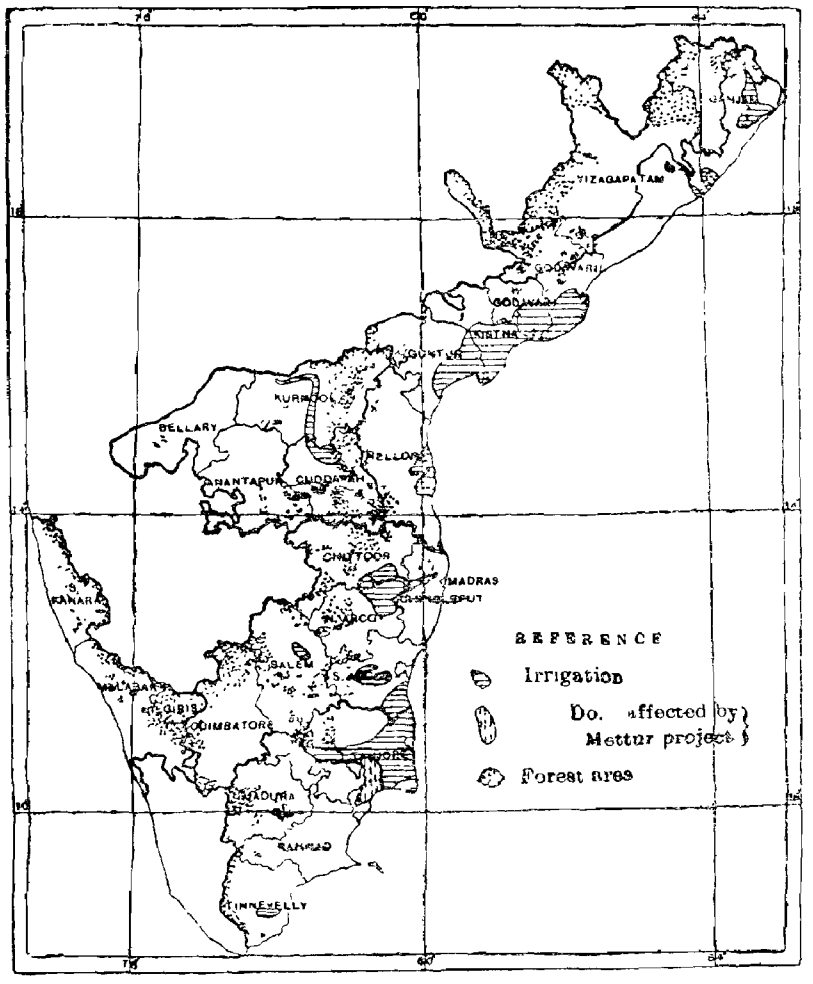

26. In Ganjam Agency the north and south tips have a much higher density than the centre and the central fringe. The Parlakimedi Maliahs in the extreme south with 196 persons to the square mile have a density greater than that of not a few plains taluks in the presidency. This is an illustration of the impression one receives that the Saora Agency is much more densely populated than the Kond. In the Agency denser population is to be found in proximity to important communications. Udayagiri and Parlakimedi Maliahs illustrate this aspect. The former surrounds the Boad Road which in one form or another has for ages been a through route to Sambalpur for the salt of the Circars coast. Parlakimedi Maliahs cover the last stage of the southern exit from the Agency to its southern focal point in the plains, Parlakimedi. The same tendency is observable in the Vizagapatam Agency, where densities over 100 are found in Jeypore, Koraput, Pottangi, Parvatipur, Rayagada and Gunupur. The first three of these carry the main road from the plains through into Bastar State. The second group lie on the two great lines of penetration from the south which follow the river valleys of the Nagavalli and Vamsadhara. Taluks which come close to the 100 are Naurangpur and Padwa of which the first comes next in the matter of proximity to main communications. It is on the fringes of this Agency that the lowest densities are recorded. From Malkanagiri round to Salur the density nowhere exceeds 40. In some of these fringes the population has hardly increased at all since 1921—in two parts it has decreased. **Agency**

The distribution of population in the Godavari Agency is much the same as in 1921, Polavaram being twice as high as its nearest successor. This taluk is on the south bank of the Godavari and has a considerable area not very distinguishable from the adjoining plains tracts.

East Coast North.

27. Ganjam plains show a distinct growth in density from inland towards the coast. Ghumsur with 220 passes into Kodala with 390 and then Chatrapur with 632 persons per square mile. Surada with 176 passes into Aska with 333, Ichapur with 363 and Berhampur with 536. The highest densities are found on the coast. Chicacole is no longer the most densely populated taluk, for Tekkali now occupies that position with 637 persons per square mile. Chatrapur is the taluk of the most notable increase for it reached 17 per cent over the decade and was the only taluk to show an appreciable increase in 1911–21, when most Ganjam taluks showed a decrease. The three taluks with over 600 persons per square mile are adjacent to the lower reaches of the three main rivers of Ganjam and the same applies to Berhampur which has 536 per square mile. Chatrapur and Berhampur contain most of the area protected by Rushikulya irrigation. The low densities recorded from Ghumsur and Surada do not reflect infertility, absence of rainfall or other fundamental cause of difference ; these taluks contain nearly all the forests of sal for which the district is famous. In Vizagapatam the tendency is for density to increase from inland towards the coast and a coastal taluk on this occasion returns the highest figure. This is Vizagapatam, which now contains 767 persons to the square mile. Palkonda whose fertility is indicated by its name (' pot of milk') now is second with 726 per square mile. This taluk receives the benefits of a river irrigation system. Foothill taluks seem often to suffer in population and a thinner population belt runs down in the shadow of the ghats.

28. With the two Godavaris, Kistna, and Guntur, we come to one of the most characteristic areas of Madras Presidency and the heart of Andhradesa. The first three districts and the eastern part of Guntur may be said to consist of river deltas. Land is valuable and as a consequence locomotion is difficult, for on the embanked roads at cultivation time every form of human activity takes place. The buffaloes move in serried but undependable masses ; the children play, the elders talk—and frequently sleep. The irrigation system of these deltas is much more modern than that of Tanjore and allows of navigation in the main canals, and reminiscence brings up pictures of great barges with enormous half-filled sails dropping lazily down the canal in the shade of the tall trees lining the bank. Life and increase here are a function of irrigation. Not all the taluks in these districts are commanded by delta irrigation and the map shows in a marked way how density and wet cultivation go hand in hand. One delta taluk, Tanuku in West Godavari, exceeds 1,000 in density and Ramachandrapuram in East Godavari touches 953. Four others exceed 800 and four are between 600 and 800. Densities round the Godavari run higher than those round the Kistna, and the disparity between the delta and upland taluks in respect of density is greater also. The difference between highest and lowest in East Godavari is 600, in West Godavari 900, in Kistna 400 and in Guntur 700. The inland taluks of Guntur district belong in fact to a totally different region from their coastal neighbours. The stony wastes of Vinukonda and Palnad have much more in common with the Deccan than with the coastal tracts in climate and circumstances and their almost equal densities of 162 and 161 as compared with Tenali's 870 or Repalle's 518 reflect this separation.

Nellore district, though included in the East Coast North division, is very different in many ways from its more northerly neighbours. Of its 13 taluks only two exceed 300 persons per square mile and these two are in the neighbourhood of the irrigation system at the mouth of the Pennar river. No fewer than eight fail to reach 200 persons per square mile and four are actually below the density recorded from the Parlakimedi Agency tracts of Ganjam Agency. The inland taluks return the lowest densities. These run along the Eastern Ghats and contain a certain amount of forest.

The inclusion of this district in the East Coast North division is one of the less 'natural' associations in that system. From a climatic point of view most of it falls in the no man's land which receives an uncertain supply from both monsoons and although it lies at a lower elevation and on the opposite side of the Eastern Ghats it has much in common with its Deccan neighbours on the west. Strictly speaking, the East Coast North division should stop with Guntur and most of Nellore should be added to the Deccan to complete the belt of uncertain rainfall which thrusts inward from the great bend in the Coromandel Coast.

Deccan.

29. Taluk densities in the Deccan division run practically all between 100 and 250 persons per square mile. The higher figures generally occur in taluks housing a district headquarters or other important town. Examples are Kurnool, Adoni, Bellary and Hindupur. In Cuddapah, there is a good deal of reserved forest in the eastern taluks which run along the ghats and the higher densities come from the central taluks of Cuddapah, Kamalapuram and Proddatur which are fertile and served by the Kurnool-Cuddapah canal. Kurnool district returns two taluks with density below 100, Nandikotkur and Markapur. These taluks however include vast stretches of forest and the low density figure is misleading, as an indication of the actual proximity of population. Not that the inhabited area could in any case be termed densely populated; but figures below 100 are distinctly unrepresentative.

Taken as they stand however the comparative uniformity of the taluk figures for these districts and their low average give an indication of the nature of the country and bear out the impression one receives in traversing it that human beings are scarcer here than elsewere in the presidency.

East Coast Central.

30. The districts of the East Coast Central division show an increase in average density as we go south. Saidapet taluk in Chingleput now has over 1,000 persons to the square mile but this taluk contains much that is really Madras city suburbs and its urban aspect is pronounced. The taluks of Chingleput diminish in density as one goes farther from Madras. The southern taluks of Chittoor are more densely populated than the north and the taluk on the Mysore plateau, Palmaner, is the least populous of all with 145 persons to the square mile. Chittoor district differs markedly from its eastern and southern neighbours and is a transition belt between the Deccan and the more favoured southern districts. The highest taluk density it records is 495 in the extreme south and it has 5 taluks below 200. Chingleput's lowest return is 359 and North Arcot has only one below 300. The heavier densities of North Arcot are in the north and north-east of the taluk, i.e., towards the Palar valley. On the other side lie the most densely populated of the Chittoor taluks; communications and irrigation again have their influence here. Tiruvannamalai taluk shows a great increase in density from 1921 but this merely reflects the fact that the 1921 taluk included large amounts of hill and jungle which now form a separate taluk under the name of Chengam and return the lowest density of the district. Salem and Coimbatore are alike in that each has one taluk much superior in density to any other and in each case this corresponds to that which contains the district headquarters. Apart from these rather unrepresentative taluks the range is very similar. Kollegal returns less than 100 but this taluk belongs to the Mysore plateau and contains much forest. The other taluks of 300 or below are Bhavani, Gobichettipalayam and Udumalpet, all heavily forested in parts. The extreme south of the district opposite the Palghat gap advances steadily in density and Pollachi taluk now has over 400 to the square mile. Salem's taluk on the Mysore plateau, Hosur, returns the lowest density. Much of this however is forest. The same applies to the feverish Baramahal taluk of Harur. In South Arcot as in other East Coast districts population density tends to diminish as we leave the coast. Chidambaram and Cuddalore are both over 800 while the most inland taluk—Kallakkurichi—is 375. This is the least diverse of the districts in this division in its taluk composition, there being no taluk with a density below 375.

East Coast South.

31. Tanjore could be divided into two areas, delta and non-delta. Density differences reflect this. Kumbakonam reaches 1,300 accounted for largely by the presence of a considerable city within it. The lowest density in the purely delta taluks is 730. The transition taluks go down to 667 in Mannargudi while the purely dry taluks go down to 278 in Arantangi. Tanjore like the Telugu deltas shows how irrigation and population density go hand in hand. The metropolitan taluk of Trichinopoly district returns a density nearly twice the next highest. Apart from Trichinopoly taluk however the range is only 200 between the rest. The peculiar features of the variation of population in this area are dealt with elsewhere. The taluks of highest density in this district lie to the east and adjoin the Kaveri river. Madura returns one taluk over 1,000, again the metropolitan taluk. The others, apart from Kodaikanal which is not representative, range over less than 200, the highest being Nilakkottai. Ramnad has no metropolitan aggregation to disturb its taluk densities and the range over the nine taluks is only 250. The two highest figures, 536 and 466, both come from the western projection of the district between Madura and Tinnevelly, the lowest figures come from the south and east on the coast. The attraction of the fertile Tambraparni valley is indicated by high taluk densities, the highest, 734, coming from Tiruchendur which occupies the south-east corner and has the river for its northern boundary. Ambasamudram's figure of 413 would be much higher if forested area were left out of account. Tenkasi, another favoured area in fertility is also an important communication centre as it covers the approach to the second of the natural passes through the Western Ghats, Shencottah. Its importance has been increased by the opening during the decade of the S.I.R. chord line from Virudhunagar. The lowest densities come from extreme north-east and south-west, Koilpatti and Nanguneri, respectively. These are dry areas with uncertain rainfall.

West Coast.

32. Malabar taluk densities require some comment. The enormous figures for Cochin, 12,000 odd, is accounted for by the fact that this taluk consists of very little more than Cochin municipality. Ponnani and the Laccadive Islands both exceed 1,000, the latter getting above 1,500. Calicut has 918 but includes the headquarters city with a population of almost a lakh. The lowest density comes from Wynaad, an inland area of hills, forests and plantations. The next lowest are Ernad and Walluvanad, both in the south of the district and both containing much forest. Much of Malabar is occupied by hills and by water and if it were possible to make a detailed examination of some coastal stretches and omit all hills and water the density results would be surprising. The Aminidivis in South Kanara return a density of 1,700. The southern and central coast taluks of the mainland are much above the rest and the headquarters taluk as usual is influenced considerably by the presence of a city, Mangalore within it.

33. Subsidiary Table *vi* gives another view of density trend and may be said to illustrate and explain Subsidiary Table *ii* in its population aspect. It will be noted that regions of greatest percentage increase in the last decade are those of least and greatest density and the lowest increase is from the central class 300–450. This is particularly brought out by the figures for East Coast South where the most scantily peopled taluks have increased by 20 per cent and those of average density by only 2 or 3 while the taluks of density over 750 show the next largest rate of increase.

The West Coast also illustrates this feature in a marked way. A large increase of 36 per cent in areas under 100 density is referable to the Nilgiris and 18 per cent increase in the most dense areas is a result of a remarkable combination of dense population and large increase returned from the island and coastal taluks of Malabar. The Deccan here as always follows a line of its own and shows rates diverging much less than in other natural divisions. This illustrates once more the uniformity of conditions obtaining over this region. The largest increase in the East Coast Central division is not in the lowest class but in the lowest but one, but again the second highest rate comes from the most densely peopled areas.

MADRAS PRESIDENCY

PERCENTAGE CHANGE IN POPULATION

1921-31.

Regional variation

Scale 1 inch = 96 miles

Scale 1 inch = 192 miles

Amindivi Islands (South Kanara)

Laccadive Islands (Malabar)

Minicoy

VIZAGAPATAM

EAST GODAVARI

WEST GODAVARI

KISTNA

GUNTUR

NELLORE

KURNOOL

BANGANAPALLE

BELLARY

SANDUR

ANANTAPUR

CUDDAPAH

CHITTOOR

MADRAS

CHINGLEPUT

NORTH ARCOT

SOUTH ARCOT

SALEM

SOUTH KANARA

NILGIRIS

MALABAR

COIMBATORE

TRICHINOPOLY

TANJORE

PUDUKKOTTAI

MADURA

RAMNAD

TINNEVELLY

REFERENCE

Natural division boundary

District boundary

Taluk boundary

Decrease

Increase below 5 per cent

Increase over 20 per cent

other areas

N B See flyleaf for index of taluks

Reg. No 73
Copies 1150

MAP V.

Helio-zinco., Survey Office, Madras
1932.

(Regional variation.)

INDEX OF TALUKS.

GANJAM AGENCY—
a. Surada.

GANJAM PLAINS—
a. Surada.
b. Kodala.

VIZAGAPATAM AGENCY—
a. Bissamkatak.
b. Gunupur.
c. Palkonda.
d. Parvatipur.
e. Koraput.
f. Jeypore.
g. Pottangi.
h. Salur.
i. Viravilli.
j. Padwa.
k. Malkanagiri.

EAST GODAVARI AGENCY—
a. Nugur.
b. Bhadrachalam.

WEST GODAVARI—
a. Bhimavaram.

KISTNA—
a. Kaikalur.
b. Bandar.

GUNTUR—
a. Vinukonda.

NELLORE—
a. Podile.
b. Kanigiri.
c. Gudur.

CUDDAPAH—
a. Badvel.
b. Jammalamadugu.
c. Kamalapuram.
d. Siddhavattam.
e. Rajampet.

KURNOOL—
a. Markapur.
b. Pattikonda.
c. Dhone.
d. Koilkuntla.

ANANTAPUR—
a. Anantapur.
b. Dharmavaram.

CHINGLEPUT—
a. Saidapet.

SALEM—
a. Krishnagiri.
b. Mettur.
c. Omalur.
d. Salem.
e. Rasipur.
f. Namakka

COIMBATORE—
a. Erode.
b. Dharapuram.
c. Coimbatore.
d. Pollachi.

SOUTH ARCOT—
a. Tindivanam.
b. Villupuram.
c. Chidambaram.

TANJORE—
a. Shiyali.
b. Mayavaram.
c. Kumbakonam.
d. Nannilam.
e. Negapatam.
f. Mannargudi.
g. Papanasam.
h. Tanjore.
i. Pattukkottai.
j. Tirutturaippundi.
k. Arantangi.

TRICHINOPOLY—
a. Udaiyarpalaiyam.
b. Perambalur.
c. Musiri.
d. Lalgudi.
e. Kulittalai.
f. Karur.

MADURA—
a. Dindigul.
b. Kodaikanal.
c. Melur.

RAMNAD—
a. Tiruvadanai.

TINNEVELLY—
a. Koilpatti.
b. Ambasamudram.

NILGIRIS—
a. Coonoor.
b. Ootacamund.
c. Gudalur.

SOUTH KANARA—
a. Karkal.

PUDUKKOTTAI STATE—
a. Kolattur.
b. Alangudi.
c. Tirumayam.

This subsidiary table and particularly section (*b*) show that during the decade the areas with most increase in density were those in which the inhabitants were least or most crowded. The areas above the mean density observe a similar mean in increase.

34. The taluk density map will serve as an exposition of the matter contained in Subsidiary Table *ii*. Comparing this with the corresponding table of 1921, we observe a shifting upwards of the mode ; the tendency is for greater densities to gain ground ; this with general increase of population is inevitable. The general nature of the tables has not however altered greatly. A third of the province's area and half its population are still found in regions with density 300–450. The Agency produces on this occasion a small area of high density. This represents the small tip in the extreme south-east attached to the Golgonda plains taluk. The West Coast has no longer any taluk with a density below 100. This fact is well brought out by the map. The East Coast Central division alone now has a representative in every class. Figures show that the favourite density for the Agency is under 100, for the Deccan 100–150, for East Coast North 300–450, East Coast South 300–450, East Coast Central 450–600 and West Coast 450–600. This shows the East Coast Central division as possessing the most evenly distributed population with regard to density and in many ways this central band could be taken as the presidency average from which divergence occurs on either hand.

Area and population percentage keep fairly close to each other. The greatest divergence is as might be expected in the upper range, for taluks large in area are not commonly dense in population. Hence the wide divergence in the West Coast where some small taluks reach densities over 1,000 and so contribute to the population an element quite disproportionate to their area.

The proximity in yards of the population which may be taken as the inverse of the density has been taken out for the various natural divisions and one or two typical districts. This like all density statements is illustrative rather than descriptive and should serve only that limited purpose. While in the Deccan and the Agency, a man could have considerably over a hundred yards between him and his neighbour he would have considerably less in the other three divisions. When taluks are taken an effective comparison is produced by the 306 yards for Malkanagiri and the 42 for the Aminidivis. It is interesting to observe how closely the figures for the three southern divisions and the East Coast North approximate.

35. The increase in the natural population is 10·8 as against 10·3 in the actual numbers recorded. Considering the number of Madrasis abroad or at sea for whom no figures have been obtained, the increase in natural population might be expected to be less than that of the actual record and the closeness of the approximation is noteworthy. Every attempt was made to obtain figures of Madrasis in other lands ; Fiji, Seychelles, Mauritius, Ceylon, the Straits Settlements, as well as the other provinces of India were approached for information.

Variation by taluks.

36. Neither for variation nor for density is the district the most illustrative unit. Taking the taluk as the unit, a survey of population variation gives a more accurate delimitation of the areas which differ markedly from the general presidency run. Map V opposite illustrates the chief differential features. The principal general facts which emerge are :

(i) On the whole those areas which suffered the greatest diminution over 1911–21 show greater percentage rises over 1921–31. This is a not unusual phenomenon.

(ii) There is a marked regional difference in the Vizagapatam Agency, the high agency returning heavy increases, the lower agency, consisting of the Vamsadhara and Langulya upper valleys, returning a very small increase and in one taluk—Gunupur— an actual decrease.

(iii) A belt of lower increase and density is found corresponding to the Eastern Ghats where they separate the Ceded Districts from Nellore and Guntur.

(iv) A belt of actual decrease is seen to extend north-westwards from the coast below Point Calimere across Pudukkottai up to Namakkal in Salem.

(v) Taluks containing large towns generally figure among the heavier increases.

A brief description by districts follows.

Northern Circars.

37. The increase is greater in the northern and eastern parts of the Ganjam Agency than in the remainder. This has no apparent connection with density but the areas correspond respectively to the Kond and Saora regions. The small Pondakhol section returns a decrease. In Ganjam Plains the northern taluks, mainly Oriya, return heavier rates of increase than the southern, mainly Telugu. They had with the exception of Chatrapur heavier decreases in 1911–21. The steady progress of Chatrapur, which ranks high in density, is remarkable. The coastal taluks of Ganjam contribute largely to Burma emigration. As a result of the anti-Indian riots in Rangoon in 1930, the number of returning emigrants was much larger than usual. To this fact is attributed in part the higher increase in these taluks. Surada shows a 23 per cent increase which may reflect part of the decrease in Pondakhol which adjoins it. Vizagapatam Agency returns some remarkable figures of increase from taluks of low density, Padwa approaching 50 per cent and Malkanagiri exceeding 40. Some of these are so empty that a large percentage of increase represents not a very great addition to population. This Agency may be divided into three broad zones (*a*) the plateaus, consisting of the territory sloping towards the Central Provinces in and beyond the Ghats, (*b*) the low level agency consisting essentially of the valleys of the Langulya (Nagavalli) and Vamsadhara rivers, and (*c*) the fringes. These last are foothills and lower slopes of the Ghats attached administratively for convenience to the plains taluks below and are regions of low density and small total population. In (*a*) the increases are heavy, in (*b*) they are slight, and in (*c*) they fluctuate considerably from 47 per cent diminution to 71 per cent increase. Gunupur taluk shows a decrease of 1 per cent over the decade. Over 1911–21 it showed a decrease of 0·1 per cent and thus for twenty years its population has remained practically unchanged. Gunupur is a Saora area and Saoras have gone in later years in large numbers to the tea gardens of Assam. It and Rayagada are among the more densely populated taluks of Vizagapatam Agency. It is difficult to understand why the Viravilli foothills should have diminished by 47 per cent and the Palkonda strip increased 71. Although the original total numbers involved are small in each case (*c.* 10,000) the percentages are so large as to deserve attention. It may be that the 'fituri' or rebellion of 1922–24 which ranged through the southern foothill agencies affected their population adversely. In the Godavari Agency the two upper river taluks Bhadrachalam and Nugur show much higher rates than the others, both increasing by 25 per cent. Bhadrachalam had a 10 per cent decrease over 1911–21. The most densely populated taluk returned the lowest increase.

The greatest increase in the Vizagapatam Plains comes from the headquarters and densest taluk and reflects the harbour, university and other developments in the decade. Increase tends to be rather greater towards the coast but shows no particular connection with density. The delta regions in East and West Godavari, Kistna and Guntur show interesting variations. Round the Godavari the tendency is for the heaviest increase to come from the less populous taluks. In the Kistna delta the reverse is the case. This possibly reflects the fact that the average density round the Kistna river is below that round the Godavari and there is more room for growth. The upland regions of East Godavari have a higher increase than the delta. The reverse obtains in West Godavari, Kistna and Guntur. Kaikalur taluk is in the peculiar position of having a large part of its surface occupied by water, the Kolair lake falling within this

taluk. The varying level of this sheet of water has produced habitation problems in the past but the tendency is for greater settlement to be made in Kaikalur and this has found expression in a 30 per cent increase. In Guntur the inland taluks bordering on Kurnool and Nellore return much lower increase rates, Vinukonda's being only 3·7. In this district density and rate of increase are in almost direct proportion. The adjoining taluks of Kurnool (Markapur, 1·6), of Nellore (Podili, 3·9 and Kanigiri, 4·8) and of Cuddapah (Badvel, 3·4 and Siddhavattam, 3·5) are also well below the average for their districts. This area is low in density as in growth and is one of the regions least favoured for habitation in the presidency. Lower rates of increase and density continue down both sides of the Ghats which separate Nellore from Cuddapah and are observable, though much less pronounced, in the corresponding regions in Chittoor and Chingleput. Movement of population within the Guntur district has contributed both to the lower increase in the inland and the higher in the coastal taluks. Life is hard in Vinukonda and its neighbours while the other taluks and notably Guntur are prosperous and healthy. Guntur is the centre of a tobacco industry of considerable size. Other industries are developing there, notably cotton and rice. There is a considerable cattle trade and all over, the taluk offers considerable inducements to the inhabitants of its less fortunate neighbours. In this as in other taluks round the Kistna river the decade has seen a good deal of settlement of depressed classes on the land and this fact has contributed in some measure to the marked growth in population.

Centre.

38. In the Ceded Districts, two taluks of Kurnool increased over 20 per cent and one of Anantapur reached 18·8. These three taluks (Pattikonda, Dhone and Gooty) adjoin each other and form a compact area not far from the geographical centre of the districts. All three suffered considerably in 1911–21. Banganapalle State shows almost the same figure in 1921–31 as it did for 1911–21 with however the sign altered. It may therefore be said to have made up lost ground but no more. Sandur on the other hand has 3 per cent in hand over 1911–21. The greater increase in the western taluks of Bellary is to some extent factitious as large numbers of visitors had come from over the border at the time of census for business or amusement to a well-known cattle fair. The population of this Kuruvatti village rose on this account by 2,112 or 136 per cent over its 1921 figure. The increase is less in Hospet taluk than in others. This taluk actually showed a decrease in the two previous decades. The Tungabhadra irrigation channels on which the prosperity of the taluk depends cannot be kept clear of mosquitoes without a much greater expense of money and energy than has so far been made, and to this cause the Collector attributes the lower rate of increase despite prosperity during the decade. Chingleput's variation could be reduced to the statement: the farther from Madras the less the density, the slower the growth. Saidapet with 23 per cent had almost the same increase as the presidency town of which much of it is really suburb. Chittoor's western and less populous taluks which border on Mysore return the higher increases. They were the greatest sufferers in 1911–21. The increase in Kuppam and Palmaner taluks is to some extent due to a large cattle fair held in that region at census time. The Collector informs me also that the Kolar Gold Fields recruit a considerable element of their labour force from Palmaner taluk, a large proportion of whom had at census time returned to their homes on account of unfavourable conditions in the mines. The growth in North Arcot is more rapid in the centre and the south but the range is not so pronounced as in many other districts, e.g., Salem, which returned taluk variations ranging between + 36·7 per cent and — 2·0 per cent. The greatest increase comes from the metropolitan taluk and is closely connected with the 95% increase in population of Salem city of which the 1921 census was completely vitiated by a plague exodus. The opening of the Salem-Vriddhachalam railway has had something to do with the development of population in Salem taluk. The enormous increase in Mettur taluk, 73·8 per cent, is factitious as the thousands of workers engaged on the Mettur dam are now found in an area which was practically uninhabited ten years ago. Namakkal, on the Trichinopoly border, a taluk of density above the district average, decreased by 2 per cent in the decade ; its denser neighbours

Rasipur and Tiruchengode increased by only 4 and 5 per cent respectively. The south-eastern taluks of the district represent the area of low increase or of decrease while the north-west return increases of 20 per cent.

South.

39. These south-eastern taluks which contribute largely to Salem's emigration figures are closely connected with the area of decrease in Trichinopoly, where there is a greater disparity between the district and taluk representations than in other cases. The district figure shows 0·5 per cent increase over the decade. The taluk figures show that only two taluks returned an increase at all and that one of these, the small headquarters taluk, registered no less than 14 per cent. Part of this increase must be attributed to the creation of the new railway town of Golden Rock and to greater coincidental aggregation near the city itself. Udayarpalaiyam, the only other taluk in the district to return an increase, rose only 1·9 per cent. The remaining five taluks returned decreases ranging from 0·5 to 6·4 per cent. The highest decrease was in Musiri which adjoins Namakkal in Salem. Emigration from the district is predominantly from these western taluks. In Coimbatore the eastern taluks which adjoin Trichinopoly and Salem give markedly lower increases than the others. Thus Dharapuram's register was only 1·2 and Erode's 4·7 as against the 29 per cent of Pollachi and the 21 per cent of Coimbatore. Pollachi occupies a position of much strategic and commercial importance. Its communications have greatly developed during the decade and its importance is growing steadily. South Arcot returns the lowest range of variation of any district in the presidency. Tindivanam has the smallest increase with 2·8 per cent. This was largely due to the very destructive cyclone which visited it at the end of 1930 and caused widespread damage to property and crops. The same applies to Villupuram and Chidambaram, the figures of which are below the others. In Tanjore district too, taluk figures differ considerably from the district representation, for they show that the dry and thinly populated taluks in the south decreased or barely increased at all. They illustrate Negapatam's decline consequent upon the diminished importance of its big town and show Shiyali taluk with a much lower rate of growth than the others in the delta region. Shiyali adjoins Chidambaram in South Arcot and suffered considerably with it in the 1930 cyclone. The decrease in Arantangi reached 6 per cent while neighbour Pattukkottai was able to increase by a bare 0·6 per cent only. In Pudukkottai State all three taluks decreased; the heaviest decreases lay on a line running north-westwards from Arantangi to Namakkal, Tirumayam, which lies to the south of this line and is less sparsely populated, returning only 0·3% fall against the 12 and 7 per cent of the other two taluks of the State. In Madura district, neither Kodaikanal nor Madura taluks are representative and their increases of 20 per cent may be taken as not unlikely in hill areas opening to settlement and in the home taluk of a large and growing city. Elsewhere the Melur figure of 1·9 per cent occasions some surprise, as the development of Periyar irrigation in that taluk might have been expected to lead to a greater growth. This taluk has the lowest density of the district (excluding Kodaikanal) and adjoins the decrease belt in Pudukkottai above mentioned. Agricultural labour goes from this taluk to Madura and Nilakottai for harvest work in January and February each year. Consequently some must have been enumerated in those taluks. There was a considerable amount of emigration from Melur in the last years of the decade on account of poor seasons. The 1921 figures for Periyakulam underrepresent the actual population as many people had left the taluk on account of plague. Ramnad figures vary little with the exception of Tiruvadanai which with 2·6 per cent increase is considerably below the others. Tiruvadanai is on the coast and one of the most thinly peopled areas in the district, where communications are few and difficult. In Tinnevelly one is struck by the very low growth of Koilpatti, the black soil taluk in the north, and of Ambasamudram, the fertile taluk of the upper Tambraparni. Growth in Ambasamudram seems regularly slow as the increase over 1911–21 was much below that in any other taluk except Tiruchendur. Koilpatti too in 1911–21 returned a lower increase than the others and is the least populous of Tinnevelly's taluks.

Figures (see margin) supplied by the Ceylon Emigration Commission show that their recruiting depots at Arantangi, Musiri, Namakkal, Perambalur, Turaiyur and Pudukottai contributed almost half the total estate emigrant labour registered for Ceylon in the months of January and February 1931. These centres all lie within the area of decreased population shown in Map V. The same stations contributed in 1930 no less than 84 per cent of the estate labour sent to the island, with a total number of 77,916, Namakkal and Turaiyur in themselves contributing a third of this total. This is an indication of the constant emigration drain from this area and a sufficient explanation of the decrease in population recorded.

Arantangi	4,469
Musiri	7,350
Namakkal	10,989
Perambalur	7,183
Pudukkottai	3,730
Turaiyur	10,625
Total ..	44,346
Total (all depots) ..	92,290

The Trichinopoly contingent of 10,786 has not been shown in the list as Trichinopoly itself is not in a decrease area. Inevitably, however, some of the emigration from adjoining taluks returning a decrease must have passed through the Trichinopoly depot and the effective contribution of the decrease area shown in white in Map V is even greater than indicated by the figures in the table. The increase in Melur taluk was very small and the Madura contribution to Ceylon of 8,942 represents some at least of the missing population. It is noteworthy that the taluks in Salem to give small positive increases, either contained Ceylon emigration depots, e.g., Attur, or were in close proximity to such, e.g., Tiruchengode to Erode.

West.

40. The Nilgiris taluks call for no comment beyond that Gudalur, the only one to show a decrease in 1911–21 shows the highest increase now. Malabar shows remarkable uniformity in so large a district with such varied conditions. The Ponnani strip which has a density now of 1,471 per square mile actually succeeds in registering the highest rate of growth during the decade with the exception of the metropolitan taluk of Calicut. This narrow belt of sand, backwaters and coconuts leads one straight into the corresponding regions of Cochin and upper Travancore where increases of 20 per cent and more are the rule. The least representative areas of this district returned the lowest growth, Palghat, which has much in common with Coimbatore, and Wynaad a thinly populated transition region between the western littoral and the Nilgiris plateau. In South Kanara the most remarkable increase is in the Amindivi Islands which despite very considerable congestion indicated by a present density of 1,767 show a 27 per cent increase over the decade. On the mainland, the inland taluks show slower growth than those on the coast and the south has grown faster than the north. Kasaragod taluk is said to have been unusually prosperous during the decade as a result of the higher prices of forest produce. The Kanara coast taluks show a steadily decreasing rate of growth as one proceeds from south to north and the same phenomenon is observable in Malabar where Ponnani and Calicut in the extreme south return higher figures of increase than any other coastal taluk of Malabar or South Kanara.

41. In life as in mathematics $\frac{dy}{dx}$ is usually more important than y and its sign, magnitude and rate of change are circumstances of the first importance. In other words trend matters more than present location. Where absolute data are rare, tendency can be more reliably deduced than actual position, for successions of similar determinations have a comparison value above that of any one component. This applies to most social observation and particularly where a multitude of observers has been at work. Census reflections on housing yield an instance.

Occupied houses.

The term used in the tables is ' occupied houses ', but in India where the great majority of dwellings are of mud, wattle, adobe or wood and thatched with grass or palm fronds, one hardly needs the qualification ' occupied ' so important when the substantial structures in brick or stone familiar to the West

are in question, for a house unoccupied speedily ceases to qualify for the name 'house' at all. Madras had previously defined a census house as 'the residence of one or more families having a separate entrance from the common way'. The definition adopted this time was 'every dwelling with a separate main entrance'. The old definition in Mr. Boag's words was 'sufficiently comprehensive to cover alike a Rajah's palace and the portable hut carried from place to place by a member of a wandering tribe'. It was considered that such variability was not altogether desirable. What we are concerned with is the actual residential unit and to achieve a definition of this the less mention of outside elements the better. Hence the removal of all mention of families. At first sight it might be expected that one result of the change would be to increase greatly the number of houses since buildings subdivided into independent dwellings would count as more than one house whereas formerly they might constitute only one. Actually however, in the rural tracts which account for the great bulk of the population it is rare for a family dwelling not to satisfy either definition and only in urban areas need much departure be looked for. In one small town in Madura district I came upon 20 quite independent dwellings using a common yard with a gateway on to the street. These became independent 'houses' at the census. Similarly in Madras city there is a fair amount of subdivision of buildings in the industrial areas. On the whole, however, India and especially Madras have not (fortunately, in the interests of sanitation and public health) taken kindly to the tenement form of building and the change in definition could not have had very far-reaching effects.

42. If conditions of life remain constant, the number of occupied houses should change at the same rate as the population. It does not matter what figure is taken of persons per house, for this cancels out in calculation. Differences therefore in these rates of change indicate the presence of disturbing circumstances, chief among which is changing standard of living or social constitution. The possible effect of the change in definition referred to enters also. A rising standard of living should show itself in a tendency for houses to increase faster than population. Changing social conditions such as the weakening of the joint family system, easier and more frequent travel, departure from traditional occupations, should all, though in different and probably descending degrees, produce the same effect.

43. Subsidiary Table *vii* gives figures by natural divisions of the number of persons per house. The tale they tell is expanded by the table below which gives by districts and states the difference in percentage increase of houses and of population, the latter rate being always subtracted.

Agency—		*Deccan*—		*East Coast (Central)*—cont.	
Ganjam	− 7	Cuddapah ..	0	Coimbatore ..	− 6
Vizagapatam ..	− 4	Kurnool ..	− 1	South Arcot ..	+ 5
East Godavari ..	+ 2	Bellary ..	− 2	*East Coast (South)*—	
East Coast (North)—		Anantapur ..	+ 1	Tanjore	+ 3
Ganjam	− 7	Banganapalle ..	0	Trichinopoly ..	+ 4
Vizagapatam ..	+ 5	Sandur ..	+11	Madura	− 1
East Godavari ..	+ 2	*East Coast (Central)*—		Ramnad	+ 1
West Godavari ..	+ 4	Madras	− 9	Tinnevelly ..	+ 2
Kistna	+ 8	Chingleput ..	+ 5	*West Coast*—	
Guntur	+ 6	Chittoor ..	+ 5	Nilgiris	− 2
Nellore	+ 2	North Arcot ..	− 4	Malabar	− 5
		Salem	0	South Kanara ..	+ 1

44. The general conclusions which emerge from a study of these figures are that the East Coast North division and particularly the delta districts have more houses in proportion to the population than they had in 1921. The same applies to East Coast South division though to a less marked extent. In the Deccan, the position is practically unaltered ; in the West Coast the tendency appears to be for houses to be fewer. The East Coast Central division offers more marked variations in the district figures than the other divisions. It is difficult to understand why the house ratio should have diminished so much in Ganjam plains as compared with a marked increase in all its sister districts. This may reflect eccentricities in applying the house definition. Madras city figure is interesting in that its house increase should be so far behind its population rate,

the discrepancy being greater than in any other case. Yet the decade saw much building in the city. The conclusion that the provision of houses has not kept pace with the growth of population points to a notable feature of the city's life, viz., the number of street-dwellers and squatters. It is true that only 1,500 travellers and oddments were recorded as such in the city's population but this undoubtedly does not reflect the real position. Much of the cooly labour comes from the adjoining areas in Chingleput and Nellore. It lives in the open air for much of the time and in the cold weather generally seeks a friendly veranda or shed for its night's repose. In many cases these persons are found in census schedules under a house when actually they have no essential connection with it. Thus the effective number of persons per house is less than a mere division of population by occupied houses would imply. Where climate is kindly, occupation casual and rents high, one can understand why immigrant coolies should not seek to become householders and the probabilities are that street-dwellers and squatters will always form a definite element in the city's population. Even the occupied houses so-called cover a wide range of dwellings. Over 14,000 metal number-plates were issued during the city's enumeration stages. These plates were given only where a dwelling offered no space on which a number could be painted. The general nature of such a dwelling can be realized from this fact; ordinarily it consists of a low mud wall plus a palm thatch. In the heart of the city I came across such structures packed in rows, each bearing what in the circumstances seemed an exorbitant rent. Some landowners in Madras make easy if not not very creditable profits.

45. An area where industrial development is in rapid progress will tend to show an increase in housing less than the population growth. Madras in the decade has seen much industrial development on its western and northern margins and is an illustration of this fact. Coimbatore is another. The cotton industry there has made enormous strides during the decade and labour has flocked in, a 45 per cent increase in population of the headquarters city being an indication of this. Coimbatore district had over 8,000 persons returned under floating population. In Madura the housing increase is 1 per cent less than the population growth. In this district too, industrial development took a great spurt in the decade. Applying the principle that industrial development leads to more immigrant labour one would expect the conservative agricultural areas to show little difference in the two rates and this is borne out by the very slight deviations throughout the Deccan. Only in Sandur State do the two figures differ appreciably and there the relative increase in housing can be attributed to the mining development which took place earlier in the decade and produced considerable construction. A difficult figure to explain is Malabar's. Considering the predilection of the Malayali for a separate roof, one did not look for a deficiency of 5 per cent in the housing growth. There has been in this district also, however, considerable industrial development, particularly in the neighbourhood of Calicut, and the floating population in this district reached a total of 5,000. It is notable that the Tamil districts already referred to as having a slower growth than other regions in the presidency, all return a satisfactory margin in their housing increase. Here the figures probably reflect a rise in standard of living and the same may be said to apply to the Circars Telugu districts. In general, the less progressive rural areas show little or no variation, the prosperous regions show a greater increase in housing, and those where a marked industrial development has taken place show a greater rate of growth in persons than in houses.

General conclusions.

46. To sum up the general aspects of the growth of population: public health has been good, epidemics considerably brought under control, prosperity fair for most of the decade. The growth has been marked in areas which suffered most from the calamities of 1911–21. Density and rate of growth are not connected necessarily by any inverse ratio and regions of slow growth are those in which man's struggle with nature is most keen. One portion of the presidency seems to have reached saturation. This might be defined as an ellipse of moderate eccentricity with foci in central Pudukkottai and Musiri.

Other adjoining areas are in the position that a strong and continuing emigration flow is necessary to maintain population level of subsistence. In the Deccan a kind of uneasy equilibrium has been obtained without recourse to emigration although this factor is beginning to become more prominent particularly in Cuddapah. The Telugu river deltas have passed through a period of considerable prosperity and development but this is not likely to continue at its rate in the past. The two northern coastal districts are also in the position that a strong emigration current has entered prominently into their scheme of existence and its cessation would involve some hardship in readjustment. The Agency tracts are empty and fluctuations marked as always among primitive tribes. The West Coast continues to be in some ways the most remarkable region of the presidency. Practically guaranteed as it is against famine by the bounties of nature, subsistence and life are alike far easier there than in the harsher eastern and central areas. A marked difference exists between Malabar and its northern neighbour. This may in part reflect differences in population characteristics, for the Malayali and the Tulu or Kanarese differ widely. Over much of the rural tracts of the presidency the land is supporting as many people as under the present conditions it can without an alteration in standards. The advent of great schemes of irrigation would undoubtedly produce a fresh start in population growth in the areas affected. By the time the next census comes the southern taluks of Tanjore district ought to show in their population returns the effects of the irrigation and security given by the Mettur Project. Any scheme which gave certainty to the Ceded districts would produce an accelerated growth in population.

47. Artificial modes of keeping down the population have not been consciously adopted to that end, but there is a tendency for men certainly to marry later and the beginnings of a like tendency in the other sex will probably appear ere long. The effects of this should be seen ultimately in a lower birthrate and slower increase in population. Birth control, though advocated by among others a Judge of the High Court and extensively advertised in the press and not unknown in the higher social circles, cannot be said to have as yet taken any marked place in the social system. When it will, however, is merely deferred and ten years should show a marked growth in its popularity. Books on the subject are to be found in any bookstall or publisher's list and whether they are read as mild pornography or for serious guidance it is unlikely that they can fail to exert some influence.

Contraception of a crude kind has been observed among the Goundans of Salem apparently in order to prevent the undue growth of families and consequent fragmentation of holdings and weakening of the joint family system and influence. The portent is of great interest.

Possibilities of industrial development in the presidency exist and have exerted marked influence on the presidency town, Coimbatore and Madura districts among others. Nationalist tendencies and the raising of customs barriers must go to encourage industrial growth within India. India is, and will remain, more suited to diffused industrial centres than vast agglomerations such as once characterized Bombay. From this point of view the growth of mills at smaller country centres is an encouraging feature. Coimbatore district is full of mills supplied largely by the cotton growing area they adjoin. Pollachi town for example had five or six mills in 1921 and thirty in 1931. Further industrial development in the southern cotton belt is a probability and with the advent of some form of crop protection and security the same phenomenon would probably appear in the Ceded Districts.

The South Indian, especially the Tamil, takes kindly to the use of machinery and considerable industrial development is an undoubted possibility. The great lack of the presidency in the past has been cheap power. A beginning has been made in systematic use of water power resources and it may be that in this will be found the stimulus long lacking to a marked forward step in industrial development. What might be termed the social uses of electric power are steadily advancing in popularity. The ten years have seen many towns in the

presidency develop from oil lamps or no lamps at all to electric lighting and fans. This tendency is not likely to diminish ; on the contrary the signs are all the other way. In this development lies one of the great ameliorative possibilities of mufassal life. Bellary for example as a headquarters has been transformed by this advantage.

48. Possibilities of agriculture on present methods have more or less reached a maximum and the presidency can no longer feed itself. The methods championed by the Agricultural Department are not always better than those adopted by ryots from an experience of generations but there seems little doubt that if for example manuring were more regularly and scientifically practised more produce would be raised and crops rendered stronger and freer from pests.

49. Pressure of population is a relative term. An area that will support a million on one standard of life might be inadequate for half that number accustomed to better things. In studying therefore the possibilities of population increase and maintenance more than one variable enters. The standard of living in South India is though gradually none the less distinctly rising. Even ten years have seen the villager become accustomed to and take as necessities what formerly were rather unlooked for luxuries. The great advance in communications which the motor bus and car have brought has contributed enormously to widening horizons and creating needs. Better communications lead to the appearance of more genuine urban life and it is a commonplace that urban conditions develop more needs among the populace. The theory is put forward in another chapter of this report but here it will suffice to say that the tendency is and will increase for urban ideas and desires to penetrate to the village with a consequent influence on the standard of life there. A general upward tendency of the standard of living will probably lead ultimately to a positive slowing down of population increase as has happened elsewhere. A general connection between productivity and population growth is obvious enough but to establish a true correlation in South India more and better facts are necessary and a greater lapse of time. An increasing resort to emigration is usually a sign of increasing pressure upon subsistence and a preliminary or first resort before positive deceleration of natural increase appears. Emigration has become markedly more popular in most parts of the presidency during the past decade and the rising of the village standard and widening of outlook are likely to increase its popularity still more in the ensuing years. The Tamil especially has long been a rover and it is one of the problems of the South Indian position that his opportunities for roving seem likely to diminish.

i.—Density, Water-supply and Crops.

Natural division and District.	Density in 1931.	Percentage of total area		Percentage of cultivable area		Percentage of cultivated area irrigated.	Rainfall.	Percentage or gross cultivated area under					
		Cultivable.	Net cultivated.	Net cultivated.	Double cropped.			Paddy.	Cholam, cumbu and ragi.	Other food crops and pulses.	Groundnut.	Cotton.	Other crops.
1	2	3	4	5	6	7	8	9	10	11	12	13	14
Province	***328***	***61·9***	***37·4***	***60·4***	***8·1***	***28·6***	***52·16***	***28·8***	***27·0***	***22·1***	***6·8***	***6·2***	***9·1***
Agency	***89***	***37·8***	***14·4***	***38·1***	***0·8***	***6·7***	***54·60***	***39·7***	***21·1***	***17·9***	***0·1***	***0·2***	***21·0***
East Coast North .. .	***386***	***68·0***	***42·7***	***62·8***	***12·5***	***40·0***	***38·83***	***39·1***	***23·8***	***20·7***	***2·4***	***2·3***	***11·7***
Ganjam	428	62·4	44·8	71·8	14·6	46·8	43·10	62·3	13·3	16·1	1·9	0·1	6·3
Vizagapatam ..	534	62·4	38·7	62 1	22·7	38·5	37·53	28·2	29·5	22·4	4·6	1·1	14·2
Godavari, East ..	660	70·2	50·3	71·7	20 5	50·4	41·40	50·3	13·1	19·0	..	0·7	16·9
Godavari, West ..	518	83·7	51·5	61 6	15·1	67·6	42·00	67·9	9·8	11·4	0·5	0·1	10·3
Kistna	354	80·2	53·0	66·1	8·6	44·3	38·50	44·7	23·6	13·8	1·7	4·0	12·2
Guntur	354	76·5	56·4	73·8	10 3	15·5	32·01	16·2	27·0	31·0	4·7	5·2	15·9
Nellore	187	58·4	24·7	42·3	4·9	42·9	37·25	28·4	42·5	20·6	0·5	2·6	5·4
Deccan	***153***	***67·7***	***44·2***	***65·3***	***2 3***	***8·9***	***23·88***	***3·7***	***35·4***	***31·3***	***11·9***	***13·7***	***4·0***
Cuddapah ..	160	54·5	28·1	51·5	4·3	23·5	27·19	9·2	42·9	19·7	18·0	6·4	3·8
Kurnool	135	59·1	42·2	71·4	2·0	5·7	22·81	2·9	34·1	32·2	14·4	13·1	3·3
Banganapalle ..	153	79·9	63·5	79·4	0·2	0·9	21·70	0·1	46·0	12·7	8·6	27·1	5·5
Bellary	170	82·5	64·6	78·2	1·6	2·9	21·79	1·3	37·4	29·6	7·0	21·8	2·9
Sandur	86	13·7	11·0	80·4	..	1·6	28·37	0·1	63·4	26·3	2·0	1·6	6·6
Anantapur ..	156	77·0	43·2	56·1	2·2	11·7	21·44	4·5	29·3	40·5	11·8	7·8	6·1
East Coast Central .. .	***417***	***57·6***	***36·3***	***63·0***	***11·5***	***34·6***	***39·60***	***23·9***	***34·0***	***19·3***	***13·1***	***4·1***	***5·6***
Madras *	22,318	..	..	..	..	..	51·63	..	..	..	..	..	..
Chingleput ..	535	56·5	39·4	69·8	17·4	67·1	47·97	70·2	11·8	7·1	4·6	..	6·3
Chittoor	245	49·7	18·7	37·6	7·7	38·6	33·69	23·0	42·6	18·1	10·5	0·1	5·7
North Arcot ..	488	54·8	36·9	67·2	14·3	38·0	36·88	30·9	22·1	17·3	24·2	0·2	5·3
Salem	345	57·6	35·2	61·1	9·9	16·5	30·01	7·3	46·4	31·0	6·5	2·6	6·2
Coimbatore ..	345	60·1	41·8	69·5	10·6	27·4	29·53	4·7	49·3	20·1	6·1	14·0	5·8
South Arcot ..	583	68·8	50·3	73·0	12·5	40·4	47·51	35·4	17·9	14·8	27·1	0·1	4·7
East Coast South .. .	***463***	***72·6***	***47·1***	***64·8***	***7·0***	***41·1***	***35·68***	***33·8***	***24·8***	***20·4***	***4·5***	***10·1***	***6·4***
Tanjore	638	72·0	56·0	77·8	7·7	73·0	46·33	74·7	3·6	10·0	6·0	0·1	5·6
Trichinopoly ..	443	78·4	47·4	60·5	6·2	26·7	31·91	19·0	42·7	22·3	7·2	3·4	5·4
Pudukkottai ..	340	66·6	39·3	59·0	0·2	34·2	35·03	35·2	21·0	25·5	13·7	0·4	4·2
Madura	447	68·5	40·1	58 5	8·2	40·2	33·18	22·3	29·1	27·4	4·5	11·7	5·0
Ramnad	382	77·2	52·5	68·0	3·6	30·4	33 51	27·1	26·8	20·0	2·3	18·1	5·7
Tinnevelly ..	473	69·4	44·1	63·6	11·4	35·1	34·11	24·6	22·7	21·5	0·3	20·1	10·8
West Coast	***471***	***64·0***	***30·0***	***46·8***	***10·7***	..	***120·39***	***57·7***	***0·9***	***17·0***	***0·1***	..	***24·3***
Nilgiris	172	40·4	12·5	31·0	1·6	..	77·33	7·0	3·4	29·0	..	..	60·6
Malabar	610	68·2	38·9	57·1	10·8	..	128·26	51·3	0·8	19·1	0·1	..	28·7
Anjengo	6,766	91·7	89·9	98·0	..	..	† ..	..	..	..	..	..	100·0
South Kanara ..	341	63·9	21·4	33·5	12·0	..	155·57	77·9	0·9	11·0	..	..	10·2

* Not treated as an agricultural district ; taken as not available for cultivation. † No rain gauge.
Columns 3–14 are averages of fashs 1331–40, i.e., 1921 July—1931 July.

ii.—Area and Population (000 omitted), actual and percentage, by taluk density.

Natural division.	Taluks with density: Under 100.		100—150.		150—200.		200—300.		300—450.		450—600.		600—750.		750 & over.	
	Area.	Population.	Area.	Population.	Area.	Population.	Area.	Population.	Area.	Population.	Area.	Population.	Area.	Population.	Area.	Population.
1	2	3	4	5	6	7	8	9	10	11	12	13	14	15	16	17
PROVINCE ..	***17,847***	***1,264***	***20,514***	***2,718***	***20,939***	***3,490***	***15,846***	***3,826***	***30,981***	***11,419***	***21,290***	***11,018***	***9,865***	***6,549***	***6,588***	***6,910***
	12·4	***2·7***	***14·3***	***5 8***	***14 5***	***7 4***	***11 0***	***8 1***	***21 5***	***24 2***	***14 8***	***23·3***	***6·9***	***13 9***	***4 6***	***14·6***
Agency	13,778	892	4,033	495	2,019	356	..	..	..	..	40	21	..	..	..	..
	69 3	***50 6***	***20·3***	***28 0***	***10·2***	***20 2***	..	..	..	..	***0 2***	***1·2***	..	..	..	..
East Coast, North	..	..	3,029	384	4,569	770	4,411	991	9,045	3,328	4,961	2,664	3,691	2,403	1,827	1,636
	..	..	***9 6***	***3 2***	***14 5***	***6 3***	***14 0***	***8 1***	***28 7***	***27 3***	***15 7***	***21·9***	***11·7***	***19·7***	***5·8***	***13·5***
Deccan ..	2,606	239	11,479	1,596	8,106	1,240	4,178	972	..	..	..	..	..	..	..	..
	9 9	***5·9***	***43 5***	***39 4***	***30 8***	***30 7***	***15 8***	***24 0***	..	..	..	..	..	..	..	..
East Coast, Central.	1,076	105	411	59	4,999	918	4,969	1,286	7,410	2,682	9,106	4,744	2,747	1,784	1,302	1,772
	3 4	***0·8***	***1·3***	***0·4***	***15 6***	***6 9***	***15 5***	***9 6***	***23·1***	***20 1***	***28 4***	***35 5***	***8·6***	***13·4***	***4 1***	***13·3***
East Coast, South	387	28	..	..	..	..	1,040	285	13,523	5,030	4,173	2,035	2,427	1,671	1,730	1,726
	1·7	***0 3***	..	..	..	..	***4 5***	***2 7***	***58 1***	***46·7***	***17·9***	***18·8***	***10·4***	***15·5***	***7 4***	***16·0***
West Coast	..	..	1,562	184	1,246	206	1,248	292	1,003	379	3,010	1,554	1,000	691	1,729	1,776
	..	..	***14·5***	***3·6***	***115***	***41***	***11·6***	***5·7***	***9·3***	***7 5***	***27 9***	***30·6***	***9·2***	***13·6***	***16 0***	***34·9***

iii.—Variation and Density.

Natural division and District.	Percentage variation 1921 to 1931.	1911 to 1921.	1901 to 1911.	1891 to 1901.	1891 to 1931.	Density 1931	1921	1911	1901	1891	Proximity in yards.
1	2	3	4	5	6	7	8	9	10	11	12
Province ..	+ ***10·3***	+ ***2·2***	+ ***8·3***	+ ***7·2***	+ ***30·9***	***328***	***297***	***291***	***269***	***251***	***97***
Agency	+ ***16·5***	− ***4·0***	+ ***16·7***	+ ***2·4***	+ ***33·6***	***89***	***76***	***79***	***68***	***66***	***186***
Ganjam Agency ..	+ 7·6	− 5·0	+ 9·1	+ 4·5	+ 16·6	100	93	98	90	86	..
Vizagapatam Agency ..	+ 19·1	− 4·1	+ 20·0	− 1·0	+ 35·6	92	78	81	67	68	..
Godavari East, Agency ..	+ 18·4	− 1·8	+ 14·9	+ 17·4	+ 56·9	65	55	56	49	42	**219**
East Coast North ..	+ ***12·2***	+ ***3·2***	+ ***9·8***	+ ***8·8***	+ ***38·5***	***386***	***344***	***333***	***303***	***279***	***90***
Ganjam Plains ..	+ 11·9	− 1·9	+ 10·7	+ 6·3	+ 29·1	428	382	390	352	331	..
Vizagapatam Plains	+ 10·3	+ 2·0	+ 4·2	+ 7·2	+ 25·7	534	484	474	455	425	..
Godavari East, Plains	+ 14·2	+ 1·7	+ 12·4	+ 9·2	+ 42·6	660	578	568	506	463	***69***
Godavari, West ..	+ 16·3	+ 7·3	+ 13·9	+ 12·5	+ 59·8	518	445	415	365	324	..
Kistna	+ 15·9	+ 6·4	+ 15·2	+ 16·1	+ 64·9	354	305	287	249	214	..
Guntur	+ 12·5	+ 6·6	+ 13·9	+ 13·3	+ 54·7	354	314	295	259	229	..
Nellore	+ 7·3	+ 4·3	+ 4·2	+ 2·8	+ 19·8	187	174	167	160	156	..
Deccan	+ ***10·3***	− ***3·8***	+ ***3·8***	+ ***5·3***	+ ***15·9***	***153***	***139***	***145***	***139***	***132***	***141***
Cuddapah ..	+ 6·9	− 0·7	+ 1·6	− 0·3	+ 7·5	160	150	151	149	149	..
Kurnool	+ 12·0	− 2·2	+ 7·2	+ 6·6	+ 25·2	135	121	123	115	108	..
Banganapalle ..	+ 6·9	− 6·7	+ 21·9	− 9·1	+ 10·5	153	143	154	126	139	..
Bellary	+ 12·5	−11·0	+ 2·3	+ 7·5	+ 10·1	170	151	170	166	154	..
Sandur ..	+ 16·4	−13·8	+ 20·1	− 1·7	+ 19·3	86	74	86	71	72	..
Anantapur ..	+ 9·9	− 0·8	+ 3·2	+ 8·2	+ 21·8	156	142	143	139	128	..
East Coast Central ..	+ ***11·3***	+ ***3·0***	+ ***7·9***	+ ***8·9***	+ ***34·7***	***417***	***374***	***364***	***337***	***309***	***87***
Madras	+ 22·8	+ 1·6	+ 1·8	+ 12·6	+ 43·0	22,318	18,169	17,885	17,564	15,604	..
Chingleput ..	+ 10·9	+ 6·2	+ 7·3	+ 9·1	+ 37·8	535	483	454	424	389	..
Chittoor	+ 9·4	+ 2·0	+ 5·6	+ 5·3	+ 24·2	245	224	219	208	197	..
North Arcot ..	+ 13·2	+ 5·2	+ 12·2	+ 6·2	+ 42·0	488	431	410	365	344	..
Salem	+ 14·0	+ 3·4	+ 4·0	+ 13·0	+ 38·4	345	303	293	282	249	..
Coimbatore ..	+ 11·3	+ 4·9	+ 6·9	+ 10·3	+ 37·6	345	310	296	276	251	..
South Arcot ..	+ 5·8	− 1·8	+ 12·2	+ 7·6	+ 25·4	583	551	561	500	465	..
East Coast South ..	+ ***4·7***	+ ***3·0***	+ ***8·4***	+ ***5·4***	+ ***23·2***	***463***	***442***	***429***	***396***	***375***	***83***
Tanjore	+ 2·4	− 1·5	+ 5·2	+ 0·8	+ 6·9	638	623	633	601	597	***70***
Trichinopoly ..	+ 0·5	+ 4·0	+ 7·8	+ 5·1	+ 18·5	443	441	424	394	374	..
Pudukkottai ..	− 6·1	+ 3·6	+ 8·3	+ 2·0	+ 7·4	340	362	349	323	316	..
Madura	+ 9·4	+ 4·3	+ 12·9	+ 11·3	+ 43·4	447	409	392	347	312	..
Ramnad	+ 7·0	+ 3·3	+ 9·1	+ 4·5	+ 26·0	382	357	345	316	303	..
Tinnevelly ..	+ 7·3	+ 6·2	+ 8·0	+ 8·9	+ 34·0	473	441	415	384	353	..
West Coast	+ ***13·5***	+ ***3·3***	+ ***7·1***	+ ***6·3***	+ ***33·5***	***471***	***415***	***401***	***375***	***353***	***82***
Nilgiris	+ 33·8	+ 6·7	+ 5·1	+ 11·6	+ 67·4	172	129	121	115	103	..
Malabar	+ 14·0	+ 2·8	+ 7·8	+ 5·6	+ 33·4	610	535	520	483	457	..
Anjengo	+ 14·3	+ 6·3	+ 15·7	+ 9·7	+ 54·0	6,766	5,918	5,572	4,817	4,393	..
South Kanara ..	+ 10·0	+ 4·4	+ 5·3	+ 7·4	+ 29·9	341	310	297	282	263	..
									Amindivi Islands ..		***42***
									Malkanagiri ..		***306***

iv.—Variation in Natural Population (000 omitted).

Province.	1931. Recorded population.	Immigrants.	Emigrants.	Natural population (2+4 − 3).	1921. Recorded population.	Immigrants.	Emigrants.	Natural population (6+8 − 7).	Percentage variation (1921—1931).
1	2	3	4	5	6	7	8	9	10
Madras	47,194	267	2,165	**49,092**	42,794	210	1,731	**44,315**	+ 10·8

Separate figures for British Territory and Madras States are not available.

v.—Population Variation according to .. { *Census.* / *Vital statistics.*

District.	1921–31. Births.	1921–31. Deaths.	Per 1,000 of 1921 population. Births.	Per 1,000 of 1921 population. Deaths.	Columns 2–3 (000 omitted).	1931 *minus* 1921 (census) (000 omitted).
1	2	3	4	5	6	7
Total ..	***14,210,900***	***9,811,998***	***34·7***	***23·9***	***4,399***	***4,423***
Agency *	71,742	51,287	33·8	24·2	20	249
Ganjam	646,828	439,127	35·2	23·9	208	218
Vizagapatam	808,562	577,884	36·3	25·9	231	229
Godavari, East	537,756	354,054	36·6	24·1	184	209
Godavari, West	267,611	179,312	25·6	17·1	88	172
Kistna †	575,541	399,148	53·0	36·7	176	172
Guntur	691,555	474,721	38·2	26·2	217	226
Nellore	426,000	288,048	30·8	20·8	138	101
Cuddapah	297,040	220,230	33·5	24·8	77	61
Kurnool	357,821	270,407	39·1	29·6	87	110
Bellary .. .. .. }	352,608	246,813	40·4	28·2	106	109
Sandur .. .. .. }						
Anantapur	354,705	240,437	37·1	25·2	114	94
Madras	225,035	224,441	43·7	43·6	1	120
Chingleput	552,802	361,062	37·1	24·2	192	162
Chittoor	435,977	290,963	34·4	22·9	145	124
North Arcot	759,071	438,285	36·9	21·3	321	265
Salem	721,585	451,348	34·2	21·4	270	298
Coimbatore	716,492	461,975	32·3	20·8	255	249
South Arcot	690,605	515,161	29·8	22·2	175	134
Tanjore	687,515	601,275	29·6	25·9	86	56
Trichinopoly	521,262	411,057	27·4	21·6	110	10
Madura	653,928	449,931	32·6	22·4	204	189
Ramnad	457,879	332,675	26·6	19·3	125	121
Tinnevelly .. .. .. }	690,172	472,073	36·2	24·8	218	140
Anjengo .. .. .. }						
Nilgiris	43,130	39,479	35·4	32·4	4	43
Malabar	1,184,180	717,665	38·3	23·2	467	435
South Kanara	483,498	303,140	38·8	24·3	180	125

* There are no returns for Vizagapatam Agency. Figures for Ganjam Agency for 1927–30 are included in Ganjam district; separate figures for the Agency are not available.

† This includes figures of West Godavari for the years 1921–24.

Vital statistics for Pudukkottai and Banganapalle States are *not* available.

vi.—Variation by Taluks classified by density at beginning of each decade.

(*a*) Actual.

Natural division.	Decade.	Taluks with density: Under 100.	100–150	150–200	200–300.	300–450.	450–600.	600–750.	750 and over.
Province	1921–1931	***+ 245,421***	***+ 321,801***	***+ 320,046***	***+ 421,540***	***+ 1,030,153***	***+ 1,074,356***	***+ 349,623***	***+ 636,507***
	1911–1921	— 21,306	— 111,734	— 13,470	+ 75,380	+ 463,776	+ 396,508	+ 75,298	+ 59,543
	1901–1911	+ 165,259	+ 193,147	+ 128,922	+ 272,412	+ 973,114	+ 683,692	+ 224,314	+ 375,742
	1891–1901	+ 96,247	+ 21,581	+ 251,180	+ 285,612	+ 648,628	+ 778,946	+ 179,657	+ 327,299
Agency	1921–1931	***+ 183,356***	***+ 51,595***	***+ 11,625***	..	..	***+ 2,783***	..	..
	1911–1921	— 28,256	— 29,473	— 5,605	..	..	+ 221	..	..
	1901–1911	+ 143,901	+ 65,782	+ 11,410	..	..	+ 4,876	..	..
	1891–1901	+ 71,528	— 46,379	+ 5,713	..	..	+ 952	..	..
East Coast, North ..	1921–1931	..	***+ 29,523***	***+ 99,637***	***+ 143,455***	***+ 374,531***	***+ 413,881***	***+ 120,688***	***+ 145,123***
	1911–1921	..	+ 22,176	+ 22,317	+ 12,807	+ 105,242	+ 69,193	+ 45,419	+ 61,877
	1901–1911	..	+ 28,374	+ 77,711	+ 120,053	+ 311,424	+ 233,920	+ 56,533	+ 110,537
	1891–1901	..	— 17,448	+ 71,612	+ 63,331	+ 210,466	+ 235,212	+ 78,181	+ 132,863
Deccan	1921–1931	***+ 23,064***	***+ 224,552***	***+ 64,764***	***+ 65,501***	..	..	..	..
	1911–1921	+ 7,475	— 106,998	— 39,533	— 6,207	..	..	..	..
	1901–1911	+ 16,568	+ 92,574	— 961	+ 29,960	..	..	..	..
	1891–1901	+ 13,059	+ 83,659	+ 42,391	+ 46,429	..	..	..	..
East Coast, Central ..	1921–1931	***+ 9,901***	***+ 9,133***	***+ 132,133***	***+ 170,894***	***+ 326,541***	***+ 457,356***	***+ 32,763***	***+ 214,572***
	1911–1921	— 3,083	+ 339	— 1,318	+ 39,989	+ 129,377	+ 187,815	+ 3,886	— 7,400
	1901–1911	— 878	— 985	+ 30,631	+ 92,871	+ 180,175	+ 132,969	+ 52,445	+ 61,891
	1891–1901	+ 8,034	+ 3,362	+ 113,841	+ 136,263	+ 135,562	+ 346,687	+ 14,242	+ 127,553
East Coast, South ..	1921–1931	***+ 4,574***	..	..	***+ 10,723***	***+ 187,770***	***+ 98,680***	***+ 66,019***	***+ 120,705***
	1911–1921	+ 794	..	..	+ 17,151	+ 190,616	+ 117,684	— 8,056	— 18,614
	1901–1911	+ 2,284	..	..	+ 17,516	+ 401,041	+ 170,380	+ 46,472	+ 121,760
	1891–1901	+ 1,207	..	..	+ 24,708	+ 215,232	+ 163,755	+ 20,449	+ 18,200
West Coast ..	1921–1931	***+ 24,526***	***+ 6,998***	***+ 11,887***	***+ 30,967***	***+ 141,311***	***+ 101,656***	***+ 130,153***	***+ 156,107***
	1911–1921	+ 1,764	+ 2,222	+ 10,669	+ 11,640	+ 38,541	+ 21,595	+ 34,049	+ 23,680
	1901–1911	+ 3,384	+ 7,400	+ 10,131	+ 12,012	+ 71,474	+ 11,547	+ 68,864	+ 68,554
	1891–1901	+ 2,329	— 1,613	+ 17,593	+ 14,881	+ 57,368	+ 32,340	+ 66,785	+ 48,683

vi.—Variation by Taluks classified by density at beginning of each decade—cont.

(*b*) Percentage.

Natural division.	Decade.	Taluks with density							
		Under 100.	100–150.	150–200.	200–300.	300–450.	450–600.	600–750.	750 and over.
Province	1921–1931	+ ***17·9***	+ ***10·4***	+ ***10·4***	+ ***10·8***	+ ***8·6***	+ ***10·1***	+ ***9·6***	+ ***12·7***
	1911–1921	— 1·5	— 3·5	— 0·4	+ 2·0	+ 4·0	+ 3·9	+ 2·1	+ 1·2
	1901–1911	+ 13·5	+ 6·4	+ 4·4	+ 7·6	+ 9·2	+ 9·4	+ 6·7	+ 8·2
	1891–1901	+ 8·5	+ 0·7	+ 9·3	+ 8·7	+ 6·5	+ 9·0	+ 5·7	+ 7·7
Agency	1921–1931	+ ***20·8***	+ ***10·9***	+ ***8·1***	..	..	+ ***15·4***	..	..
	1911–1921	— 3·1	— 5·9	— 3·8	..	..	+ 1·2	..	..
	1901–1911	+ 18·8	+ 15·1	+ 8·3	..	..	+ 37·6	..	..
	1891–1901	+ 10·3	— 9·6	+ 4·4	..	..	+ 7·9	..	..
East Coast, North ..	1921–1931	..	+ ***6·3***	+ ***9·7***	+ ***12·0***	+ ***14·1***	+ ***12·2***	+ ***12·4***	+ ***12·9***
	1911–1921	..	+ 5·0	+ 2·2	+ 1·1	+ 4·1	+ 2·1	+ 4·9	+ 5·8
	1901–1911	..	+ 6·8	+ 8·4	+ 11·3	+ 14·0	+ 7·5	+ 6·5	+ 11·6
	1891–1901	..	— 4·0	+ 8·4	+ 6·3	+ 10·4	+ 8·2	+ 9·9	+ 16·2
Deccan	1921–1931	+ ***7·6***	+ ***11·2***	+ ***8·3***	+ ***11·5***	..	..	..	..
	1911–1921	+ 2·5	— 5·0	— 4·8	— 1·1	..	..	..	..
	1901–1911	+ 5·9	+ 4·6	— 0·1	+ 5·5	..	..	..	..
	1891–1901	+ 4·9	+ 4·3	+ 5·4	+ 9·3	..	..	..	..
East Coast, Central ..	1921–1931	+ ***10·4***	+ ***18·1***	+ ***14·4***	+ ***12·5***	+ ***10·7***	+ ***9·8***	+ ***7·2***	+ ***15·1***
	1911–1921	— 3·1	+ 0·7	— 0·1	+ 3·1	+ 4·4	+ 4·2	+ 0·9	— 0·5
	1901–1911	— 0·9	— 1·9	+ 3·5	+ 7·5	+ 6·6	+ 10·7	+ 13·2	+ 1·8
	1891–1901	+ 8·8	+ 7·0	+ 14·7	+ 12·4	+ 5·2	+ 9·4	+ 3·7	+ 10·4
East Coast, South ..	1921–1931	+ ***20·1***	..	..	+ ***2·4***	+ ***3·6***	+ ***5·4***	+ ***5·9***	+ ***7·5***
	1911–1921	+ 3·6	..	..	+ 4·1	+ 3·7	+ 6·9	— 0·7	— 1·1
	1901–1911	+ 11·6	..	..	+ 4·3	+ 8·6	+ 11·2	+ 4·3	+ 8·8
	1891–1901	+ 7·1	..	..	+ 6·5	+ 5·5	+ 12·0	+ 1·9	+ 1·2
West Coast	1921–1931	+ ***36·1***	+ ***8·3***	+ ***6·1***	+ ***9·2***	+ ***13·4***	+ ***12·9***	+ ***12·0***	+ ***18·0***
	1911–1921	+ 2·7	+ 2·7	+ 5·8	+ 3·6	+ 3·8	+ 2·8	+ 3·2	+ 2·8
	1901–1911	+ 5·4	+ 9·8	+ 5·9	+ 3·8	+ 7·9	+ 5·7	+ 7·0	+ 8·9
	1891–1901	+ 3·9	— 2·1	+ 11·3	+ 5·0	+ 6·5	+ 4·7	+ 7·3	+ 6·7

vii.—Persons per 1,000 houses and houses per 1,000 square miles.

Natural division.	Persons per 1,000 houses.					Houses per 1,000 square miles.				
	1931	1921	1911	1901	1891	1931	1921	1911	1901	1891
Province ..	***5,052***	***5,085***	***5,289***	***5,260***	***5,310***	***64,932***	***58,506***	***55,005***	***50,315***	***47,577***
Agency	4,621	4,412	4,580	4,461	4,511	19,210	17,058	17,410	15,514	14,969
East Coast, North ..	4,766	4,896	5,097	5,160	5,148	81,013	70,400	65,137	58,706	54,346
Deccan	4,852	4,828	5,043	5,089	4,907	31,635	28,846	28,738	27,679	27,355
East Coast, Central.	5,445	5,444	5,790	5,872	5,751	76,567	68,841	62,540	59,060	55,369
East Coast, South ..	4,873	4,969	5,098	5,185	5,166	94,980	88,864	84,086	76,701	72,671
West Coast	5,595	5,445	5,580	5,653	5,746	84,138	76,335	71,841	66,253	63,463

CHAPTER II.

THE POPULATION OF CITIES, TOWNS AND VILLAGES.

Reference to statistics.

IMPERIAL Table I shows for each district population its urban and rural elements. Table III breaks these elements into various classes by magnitude. Tables IV and V illustrate urban distribution from different standpoints. The latter relates for each district the towns within it in order of size and gives details of religious composition. Table IV takes the town class as unit and thus shows a single descending order of magnitude for the entire province, district details appearing as a secondary feature. This table gives a history of the population of each town from 1881. The subsidiary tables at the end of this chapter show the urban-rural and religious distribution in each natural division and the growth over the last 60 years of the six classes of towns and of the 22 towns treated as cities.

Panchayat Boards.

2. Imperial Table IV contains one change in terminology in the disappearance of the familiar term 'Union'. This reflects changes in the administration system affecting local government in the presidency. The Madras Village Panchayats Act of 1920 permitted the constitution of a panchayat for every village, actual erection however being ordered only on the expressed wish of a village. The bodies so constituted were given wide powers to attend to the needs of their villages and to undertake any works conducing to the improvement of village life. Their chief functions were lighting, sanitation, vaccination, registration of births and deaths, schools, markets and village forests. None of these were obligatory. No specific resources were placed at their disposal and the taxation levied took a variety of forms, being paid in kind, in labour or in money at the convenience of the villager or the village. Some more active bodies undertook control of common sources of income, e.g., thatching grass growing in tank beds, cattle droppings in public places, the right to gather babul pods, remove silt from drinking-water ponds, etc. The State gave grants for elementary schools, libraries, communications and water-supply. All resident males not below 25 years of age could vote and be elected. This greatly extended the opportunities of Adi-Dravidas to enter the panchayats in appreciable numbers.

In the course of the decade several difficulties were found in co-ordinating the activities of these panchayats with those of taluk and district boards. To adjust these the Panchayat Act was repealed and the Local Boards Act amended to bring the panchayats within its scope. It is as a result of this amended Act that the old term 'Union' disappears to be replaced by 'panchayat board'. Panchayats can now spend money on the improvement of agriculture and stock, and the encouragement of cottage industries. One-sixth of the land-cess collected by the Revenue Department along with land revenue is now allocated to panchayats and will be credited to them direct twice yearly. They retain the other sources of income already indicated.

Election procedure is now, unfortunately perhaps, more elaborate with wards and electoral rolls. Qualifications are more rigorous and property now appears as a limitation. Reservation of seats can be made for Adi-Dravidas. An officer of the local Government entitled the Inspector of Local Boards functions to supervise the working of these bodies and to assist with advice or control.

This legislation represents an attempt to get back to the village sufficiency which was so marked a feature of Indian life formerly and the disappearance of which in any country cannot be for its good. Like everything else in India, the personal factor enters strongly into the efficiency of the new bodies and the condition of panchayat villages depends largely upon whether there is in the village and on the panchayat some person of light and leading. The attempt to restore village 'autonomy' to use a popular word, has come just in time. Whether it will progress it is too early to say, but the omens are not unfavourable.

Urban ■ *and Rural* □ *elements in 1,000 population by natural divisions in order of urban proportion.*



Definitions.

3. The diagram above which is a pictorial representation of Subsidiary Table *i* illustrates what has been already mentioned, that the Madrasi is predominantly a village-dweller. Only about an eighth of the population is found living in urban areas. Before further deduction or comment is made some indication should be given of the qualifications which attach to the matter in these tables. There is in the first place no hard and fast line separating town from country. The definition of a town at this census was that of 1921, viz., besides municipalities and cantonments and civil lines, 'every other continuous collection of houses inhabited by not less than 5,000 persons which a provincial superintendent may decide to treat as a town for census purposes'. The criteria applied in reaching this decision were the character of the population, the relative density of the residential dwellings, the importance of the place as a centre of trade and its historic associations. Officers were warned against treating as towns mere overgrown villages without urban characteristics. Clearly no absolute criterion was in question and much depended here as in so many other census matters on the application by district officers of general considerations. Every care was taken to secure consistent application but it is improbable that local vagaries have been avoided. In any country it would be difficult to condense into a formula the attributes of a town and in South India certainly no hard and fast line exists. The position is further complicated by the fact that the term 'village' used in these statistics does not connote in any sense a normal residential unit. In a ryotwari area such as the greater part of Madras Presidency the village must for practical purposes coincide with the unit of revenue administration. That may on occasion coincide with a formed habitation unit but need not necessarily do so and in fact rarely does. The ryotwari administrative village is essentially a charge entrusted to certain officers. From this it follows that a village may not even be consistent in itself and villages have in the past frequently varied according to retrenchment or expansion in the staff of village officers. In Malabar a further variant appears, for here the term 'village' represents a totally different phenomenon; in essence an extent of country throughout which isolated houses are dotted.

Villages and hamlets.

4. Little purpose would therefore be served for Madras by an attempt from our tables to discover the average distance between villages by the formula $d^2 \frac{200}{n \sqrt{3}}$, for the result of this calculation can have a meaning only where the number of census villages corresponds closely to the number of residential villages. As an example of the wide divergence between the village unit and the unit of rural life there are in the Harur taluk of Salem district only 143 villages; if, however, hamlets are added, the number becomes 652. Before the formula could be applied even to this figure it would be necessary to examine which of those hamlets should be taken as residential units and which should be clubbed with others or with a parent village to achieve a true residential unit. The typical Madras 'village' consists of a Kasba in which are situated the few shops; round this at varying distances are small hamlets, and the frequency for example in maps of Telugu taluks of the entry, 'Adi-Andhrapalli' shows the origin of many such hamlets, the segregation of the depressed classes.

'Village' in these statistics implies therefore an undetermined number of small residential units. For strict comparison of urban and rural conditions, the hamlet should be the rural unit or at any rate the 'village' should be broken up. This division is not possible. Various additional criteria were suggested to me to help in deciding whether a particular place should be classed as a town. One was that the presence of a coffee-club was a reliable indication of 'urbanity'. The size of the bazaar and the variety of merchants represented were others. Even undisputed towns in the presidency, and Madras City is no exception, retain at least on their margins much that strikes the observer as rural in character. This applies particularly to Salem which despite its total population of over a lakh is still a long way removed from the more or less uniform aggregation which one expects of a city. Madura and Trichinopoly do convey something of the city feel and the same applies to Calicut, Cocanada, and Mangalore, all seaports.

Towns.

5. Villages may exceed 5,000 in population but lack urban characteristics. One or two such were removed from the list of towns, e.g., in Anantapur. A historical and rather melancholy interest attaches to one disappearance. Nizampatam in Guntur can no longer be reckoned a town for our purposes. This under the name of Peddapalle was the first place at which the English traded on the Coromandel Coast. Captain Hippon landed here in 1611. Nizampatam now probably never sees a European face. More towns were added, however, than were removed, and most of the additions came from the south Tamil area, which so far has contributed most to the population treated as urban. This region seems to be more moved by dawning civic consciousness and took more interest in the classification. Pudukkottai State has now 9 towns instead of the headquarters municipality which has hitherto been its sole contribution. Three of these fail to reach the 5,000 minimum population. Tirumayam however (4,118) possesses distinct urban characteristics. Kiranur and Alangudi (headquarters of a taluk) were included at the special request of the State authorities who wished indeed the net to be thrown even wider. It can be said of the south Tamil country, especially the Chettinad region which is shared by Ramnad and Pudukkottai, that even its smallar aggregations have more of a town air than many a larger place elsewhere. Thus the presence in some cases of electric lighting, the result of Chetti beneficence, conveys a distinct suggestion of what my friend would have called 'urbanity'. Consequently, though neither Kiranur nor Alangudi reaches 2,500 and are not altogether satisfactory inclusions, they are not without urban characteristics. The remaining Pudukkottai town to fall below the 5,000 mark comes in quite a different category, indicated by the note in the flyleaf to Imperial Table V. The object of tables III–V should be to reflect the actual conditions of habitation; before such a purpose, accidents of administrative boundary should recede. No uninformed visitor to Kirasevalpatti-Pillamangalam could possibly tell where one ended and the other began. This boundary like so many more in India is a freak of history rather than the reflection of a natural severance but there is no reason why freaks should be allowed to obscure facts. Hence the recognition of the polysyllabic combination as a single effective urban unit; it undoubtedly satisfies all the conditions.

6. Similar reflections attend on the whole question of urban and rural division. Census limitation followed that of administration, i.e., the bounds of a municipality were the bounds of the urban population for census purposes, and the same procedure applied to panchayat boards and other urban areas. Where no administrative body existed, the urban aggregation was defined from local circumstances and thereafter maintained distinct throughout from the rural area around. A consequence is that population detail for towns given in these tables reflects in fact a minimum. In some cases the divergence from the true urban unit is greater than in others. This is notably so in Madras City, where the Corporation limits are encircled continuously from north to south by residential regions indistinguishable from the city itself. Population figures were taken out for this 'Greater Madras' and yielded an aggregate of 739,320. Any general considerations should regard this rather than the 647,230 of the city proper as the effective aggregation.

Vagaries in conferment of town status must have acted both ways, by wrong exclusion as well as wrong inclusion, but the probabilities are that the figures in the tables are a close representation of effective urban-rural distribution and if anything tend to understate the urban element. With increasing population, developing industry and extending communications, a comparative growth in urban proportion is almost inevitable, while the principle of inertia transferred to administrative matters makes it reasonably sure that no change will be made in an existing classification unless a need for it is apparent if not overdue. The fact that technical municipal boundaries have to be followed means that a considerable element of population which is in fact urban is not so treated and this element is in itself enough to counterbalance any inclusions of matter more rural than urban.

7. These prolegomena over, it may be said that urban population shows a considerable increase. Health during the decade has been comparatively good, epidemics rare, trade brisk and industry growing for most of the time, and communications developing greatly.

Urban population compared with other provinces.

The province's urban proportion is now 136 per 1,000. This is higher than that of the Central Provinces while Bihar and Orissa yields a proportion of only 40 for the total province and 44 for British territory. The Madras rate exceeds also the 112 for the United Provinces but falls well behind Bombay and Baroda rates of 212 and 214 or Mysore's 159. Cochin State returns a higher figure but Travancore's is lower. The West Coast division figure, which is more strictly comparable than the whole presidency's with that for Travancore and Cochin, is 89. Cochin's 171 reflects a much greater congestion in this small State. Clearly although Madras is essentially a province of village-dwellers, it is much less so than its northern neighbours, Bihar and Orissa and the Central Provinces. England and Wales' 1921 figure of 793 shows how far any part of India has to go, however, before rates comparable with those for Western Europe are achieved.

Comparisons of urban elements depend upon a uniform system of classification. The 5,000 minimum for a town has been much more strictly observed in Madras than in other areas and clearly this difference in procedure might produce considerable effect on urban proportions. Mysore's urban element exceeds that of Madras as does Baroda's but the position is altered when one reflects that while 66 out of the 107 towns in Mysore have less than 5,000 inhabitants and 14 out of 50 in Baroda, only 13 of Madras' 350 towns were below this figure. If all Mysore towns below 4,000 are omitted its urban ratio becomes exactly the same as Madras' while if an allotment is made on the Madras proportion of Class VI towns the Mysore ratio falls below that of Madras by over a third. A similar adjustment in the Baroda figure would reduce it to below 200 but still well above Madras. Bengal and Bihar and Orissa are close to the Madras strictness in interpretation. The Central Provinces is even stricter but Bombay with almost a third and the United Provinces with almost half of their total towns represented by units of less than 5,000 seem to have followed a less strict system. The presence of cantonments in northern India helps to swell the list of the so-called towns and probably contributes largely to the United Provinces' tally of small towns.

There are places of over 7,000 inhabitants in this presidency which have not been included in the list of towns on the grounds that they did not sufficiently satisfy the conditions regarding the possession of urban characteristics and more than one omission made at this census was of a place of over 5,000 inhabitants. Differences in administration find reflection here. While only 3 municipalities in Madras have less than 10,000 inhabitants every Mysore 'town' appears as a municipality even though its population be 841. By the Census Commissioner's instructions every municipality was to be treated as a town; hence one obvious reason for the difference in classification procedure. It would be well in 1941 to apply a rigid population limit or at any rate some criterion which will ensure more uniform procedure and more comparable results.

Diagram (Logarithmic).

Rate of growth of urban population by classes, 1881–1931.

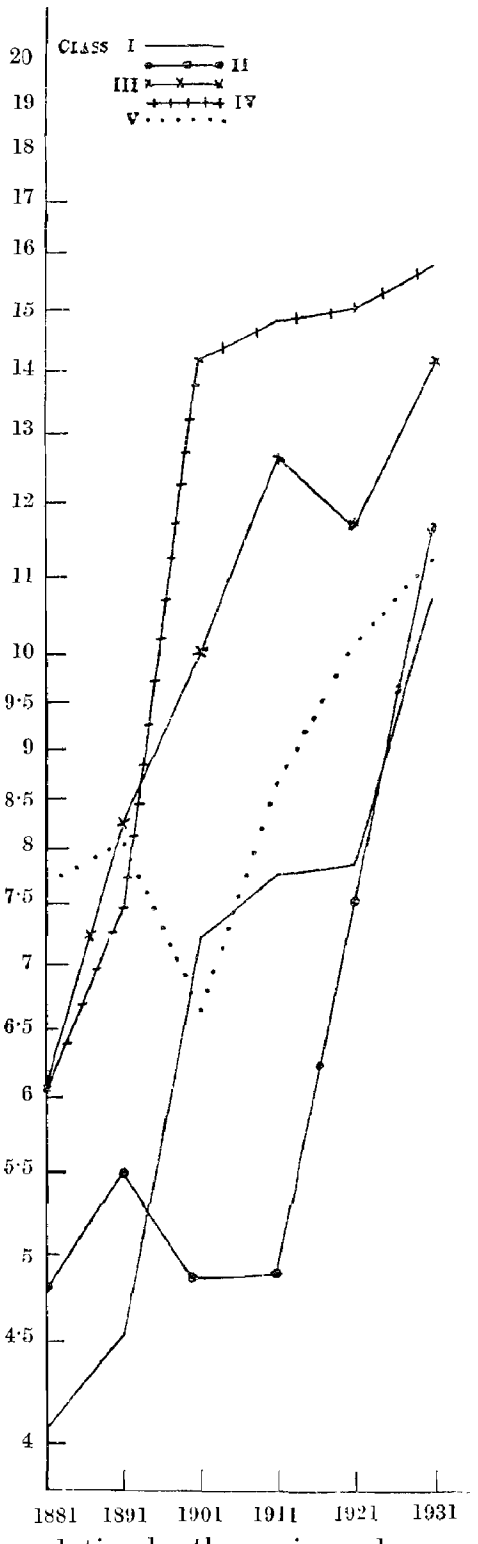

Diagram (Logarithmic).

Rate of growth of total and of urban population, 1881–1931.

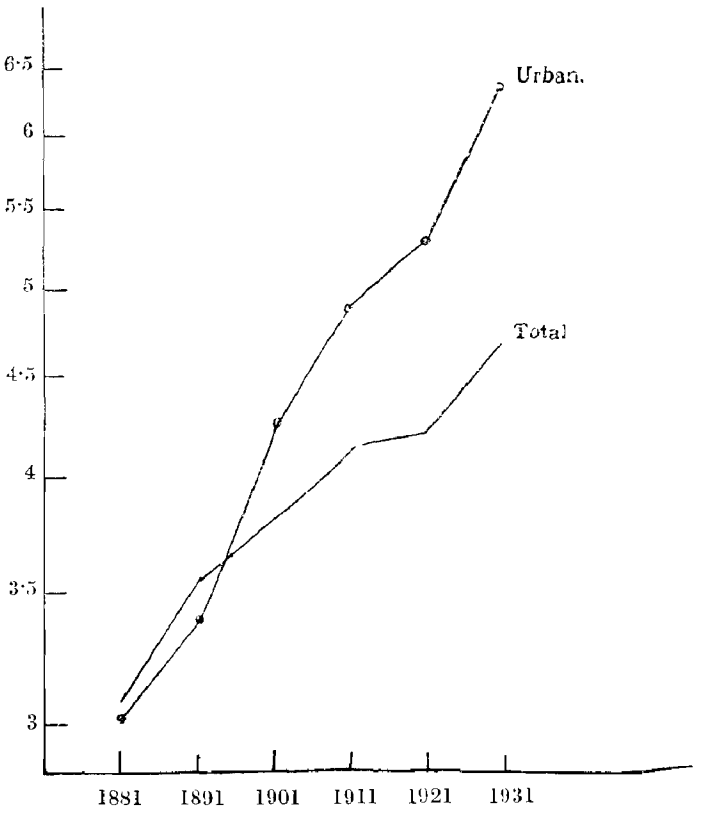

Growth of urban population.

8. The logarithmic diagram shows the urban population as increasing at a greater rate than the total and a fortiori than the rural element. In the first decade the urban population increased rather more slowly than the total population. From 1891, however, the difference in rates is marked, divergence being widest in 1891–1901 and 1921–1931. To some extent, deductions from such a curve are subject to the qualification indicated above in the discussion of the lack of a marked frontier between town and country. Nevertheless the curves may be taken to indicate (i) that the urban element has for the last 40 years been increasing more rapidly than the rural and (ii) that the signs of the past decade are that the differential rate is on the increase, i.e. $\frac{dy}{dx}$ is increasing more rapidly for the urban than for the rural population. The difference in rates of growth will be greater 10 years hence than now. The second logarithmic diagram shows the rate of growth of the urban population by the various classes set out in Imperial Table IV. Such curves are subject

to oscillation as a result of transfers of towns from one class to another at differing censuses. Thus, the advent of Salem to Class I at this census represented an increase of over a lakh. These oscillations do not however affect the illustrative value of the curves but indeed enhance it. That some town or towns qualified by increase for another class is after all a fact of demographic importance in itself and worthy of illustration. Class I cannot lose a component by promotion ; it is rare for cities of this size ever absolutely to decrease. Consequently one would expect the curve for this class to show a steady upward trend and that is what it offers. The two marked thrusts upwards represent the accessions of Madura and Trichinopoly in 1901 and of Salem in 1931. The curve for Class II shows a drop at 1901 corresponding to the large increase in Class I at the same time. It shows no drop however in 1931 as a result of the removal of Salem but continues its 1921 rate of growth. Class III increases more steadily than either of the above two up to 1911, falls back in 1921 as a result of scissions from its ranks and increases boldly again during the last decade. Class IV increases steeply to 1901 and only gradually thereafter. Class V pursues a more oscillating course than any of the others but returns a greater rate of growth during the past decade than Class IV. The curves seem to show that the Class IV town is becoming less favoured as an urban unit, while its Class II companion shows a marked growth.

It is sometimes argued that a correct appreciation of the growth of the urban element for a decade can be obtained only from a consideration of regions treated similarly at both opening and closing census. This view loses sight of the fact that what is of importance is after all the actual section of the population considered as urban at any one census. To restrict the comparison only to regions similarly classed at both censuses is to omit from consideration important possible elements of change. Golden Rock Colony is an indubitable town in 1931. Equally undoubtedly, however, this place did not exist at all in 1921. Its emergence is one of the facts to be considered and to omit it from consideration because it was not a town in 1921 seems an unnecessary and misleading particularity. The figures below give decade increases in urban population (*a*) for actual census figures and (*b*) for figures adjusted as indicated above :—

	Percentage increase in towns as classed at previous censuses.				
	1921–31.	1911–21.	1901–11.	1891–01.	1881–91.
(*a*)	21·0	7·8	14·5	25·5	13·1
(*b*)	16·3	1·8	14·5	24·8	13·7

No comparison of towns by classes on these lines is given, for the qualifications attaching to the value of figures (*b*) for the total urban population are very much greater when a rather arbitrary division of towns into classes is in question. Figures (*a*) and (*b*) do not differ so greatly as might have been expected and the fact that they deal with total population contributes to moderate the oddities that would arise if classes of towns were taken. The increase for 1921–31 is less for (*b*) than for (*a*). This reflects the new towns included for the first time at the last census.

Urban element by language area.

9. Previous Superintendents have remarked that the Tamil is more of a towndweller than the other presidency races. Figures of linguistic population have been taken out for the chief mother tongues. For these urban ratios were extracted, shown in the margin. The greater Tamil preference for town life is clear. The much smaller total numbers concerned in the Kanarese and Tulu ratios make these subject to some qualification but their magnitude illustrates differences between Malabar and its northern neighbour and bears out an impression one gains in journeying through the presidency, that the Kanarese is more of a townee than the Telugu. The lowness of the Oriya figure brings into pronounced relief the differences between this tract and its southern neighbour. The figure 398 is almost identical with that discovered for Bihar and Orissa province.

Linguistic area.	Urban per 10,000.
Tamil	1,568
Kanarese	1,365
Tulu	1,164
Telugu	1,061
Malayalam	726
Oriya	398

Urban element by natural divisions.

10. Subsidiary Table *i* shows the importance of the urban element to vary with the natural division and to be greatest in the south. Omitting the Agency, where conditions are hardly comparable with those of other divisions, the regional range is from about one-fifth in the south to less than a tenth in the west. The variation is not extreme but averaging tends to mask variation and natural division figures are in essence a system of averages ; here as elsewhere, district figures reveal more of tendency than the division and show up some of the less ' natural ' aspects of the association it represents. Urban element per 1,000 is shown below by natural divisions for districts in ascending order.

Agency—		*Deccan—*			*East Coast South—*			
6.	Ganjam .. Nil.	108.	Kurnool ..	57	195.	Trichinopoly ..	141
	East Godavari Nil.		Cuddapah ..	91		Tanjore ..	166
	Vizagapatam 9		Anantapur ..	112		Pudukkottai ..	173
			Banganapalle	147		Madura ..	201
			Bellary ..	172		Ramnad ..	214
East Coast North—			Sandur ..	311		Tinnevelly ..	256
113.	Ganjam .. 60	*East Coast Central—*					
	Nellore .. 83	153.	Chittoor ..	57	*West Coast—*		
	Vizagapatam 109		Salem ..	80	89.	Malabar ..	77
	West Godavari 132		South Arcot ..	97		South Kanara	91
	Guntur .. 137		Combatore ..	113		Nilgiris ..	320
	Kistna .. 142		North Arcot ..	149			
	East Godavari 144		Chingleput ..	162			

The Agency figures call for little comment. They reveal where the urban element declares itself and will develop most ; Vizagapatam Agency will house one or two more ' towns ' in 1941. The district figures for the East Coast North division show the urban element stronger in the centre and weak at the extremities. It is highest in the district of greatest density, East Godavari, and in general such a relation might be expected. Nellore's low figure is another illustration of how widely it differs from its companion districts in the division and having regard to its much lower density is not surprising. Vizagapatam and Ganjam figures, however, have no such relationship to density, for Vizagapatam is second in density in the whole division and Ganjam exceeds Kistna and Guntur. This district adjoins Bihar and Orissa, and in that province as already mentioned, urban aggregation is far less than in Madras. An examination of the taluk figures for Ganjam shows, with the exception of the taluk containing the chief town of the district, a steady increase in urban proportion from north to south, i.e., the Oriya end of the district has a weaker urban element than the Telugu. In Kodala, Chatrapur and Surada taluks, the urban element is nil. In Aska it is 23, in Ghumsur 37, whereas Tekkali, Parlakimedi and Chicacole succeed each other southwards with 57, 68 and 90. Chicacole is the only taluk with more than one town in it. The Oriya is less of a town dweller than the Telugu. To some extent an increase in the urban element is a concomitant of advancing civilization, and from this point of view the Oriya tracts might be expected to favour town residence less than their more advanced southern neighbours. Vizagapatam forms the northern outpost of Andhradesa and is less advanced than the Godavaris and Kistna which form the heart of that region. It is usual for outposts to develop more slowly than the centre and Vizagapatam's lower urban figure is a reflection of this differential development. The Deccan figures reveal wide differences between Kurnool with 57 persons per 1,000 and Sandur with 311. The small total population of Sandur inevitably discounts to some extent any deductions made and the inclusion of a single place has had the effect of changing the urban proportion from zero to nearly a third. Three hundred and eleven, however, gives a truer idea of conditions in this State than does zero and it is a fact of some interest that nearly a third of the State inhabitants are numbered within the State capital. When so small an area forms a separate administration, a heavier urban proportion is to be expected. The same to a less extent applies to Banganapalle where the former omission of the State capital from the list of towns conveyed a wrong impression of the conditions. Bellary's 172 is as surprising as Kurnool's 57 and it may not be without significance that Bellary is the most strongly Kanarese area of the Deccan. Kurnool's 57 is however almost certainly too low. Local officers proposed no change from 1921 in the list of towns but a perusal of the results of the census produces the impression that some additions ought to have been made. The town representation of this district in Table V is not so representative as that for its fellow districts in the

Deccan and a truer figure would be over 100. The East Coast Central average of 153 is artificially raised by the presence of Madras city. Chittoor falls notably below its associates and approximates here as in other ways more to Deccan than Tamil conditions. The western part of this division is markedly below the eastern in urban contribution, the North Arcot and Chingleput proportions being much higher than those of Salem or Coimbatore. This reflects in part their much greater density, although South Arcot with the highest density in the division produces one of the lower urban proportions. It reflects more probably an essential difference in nature, for Salem and Coimbatore differ in many ways from the more easterly Tamil districts with which they are associated in the so-called natural division. The two regions are separated by spurs of the Ghats which lie along the Salem-Arcot boundary, and Salem and Coimbatore district with part of Trichinopoly and North Madura would really form a more 'natural' division by themselves. The East Coast South district figures show an interesting and regular increase in urban proportion as we go south. Ramnad and Tinnevelly do give the traveller an impression of greater urban frequency than elsewhere in the presidency. The West Coast division figure of 89 breaks up into striking differences between Malabar's 77 and the Nilgiris' 320. This last figure is the highest returned from any presidency unit and is approached only by Sandur. The much higher urban proportion is an indication of much that is precocious if not artificial in the development of this small hill district. The Malabar, and to a less extent, the Kanara figures reflect the peculiar conditions of the West Coast already referred to.

Urban proportion by religion.

11. Subsidiary Table *ii* indicates what earlier census reports have noted, that the smaller religions favour the town more than does the pervading Hinduism and the less numerous their adherents the greater their urban predilection. This illustrates a tendency not peculiar to India. Small communities generally tend to cluster and immigrants always seek towns, for the same reason, that it is more difficult for strangers or persons of unusual customs to settle or be happy in the less tolerant and more suspicious rural areas. Though a large part of Madras Muslim stock is indigenous, the greater predilection of the Muslim may reflect his partly immigrant history. Where he is most numerous and most indigenous, the Muslim is least a town dweller; his West Coast figure differs very little from that for Hindus. In the same region the Jain is less of a town dweller than either Hindu, Muslim or Christian, for in Kanara he is much more a normal unit of the population than the peripatetic north country trader he generally is elsewhere. Another indication of the tendency for the stranger and the immigrant to seek the town is that the Hindu urban element is strongest in the one division where he is an immigrant and a stranger, the Agency.

Popularity of residential units.

12. Subsidiary Table *i* and the diagram illustrate the popularity of the various sizes of residential unit. The apparently considerable dimensions of the West Coast average village, 1,784, and the large proportion of villages of 5,000 and over, represent for reasons already given no effective concentration. The Deccan 1,024 is much more a real representation and in this division more than in any other does the revenue village bear some relationship to the residential unit. Its troubled history is responsible, for the Deccan villager had to be able to concentrate quickly for defence; dispersion in indefensible hamlets does not conduce to longevity or prosperity when freebooters are abroad. Hence the sizable Deccan village clustered round its fort. The Agency average village population, 137, brings up the one-street, frequently far from permanent habitation unit of that empty region. Its town average is meaningless, for there is but one specimen.

The marked preference of the West Coast for a town of some size finds expression in Subsidiary Table *i*, which shows nearly three-fourths of the urban population there to be concentrated in towns of 20,000 and over. The West Coast or Malabar village may be far from the general idea conveyed by the term, but the West Coast town is a genuine urban aggregation. Both the Tamil divisions favour the larger town unit, but the central districts much more so than the south. A glance at Imperial Table V will bear out Tinnevelly and

Contribution in each natural division (except Agency) of each class of town to 1,000 urban population.
1 square inch = 1,000.

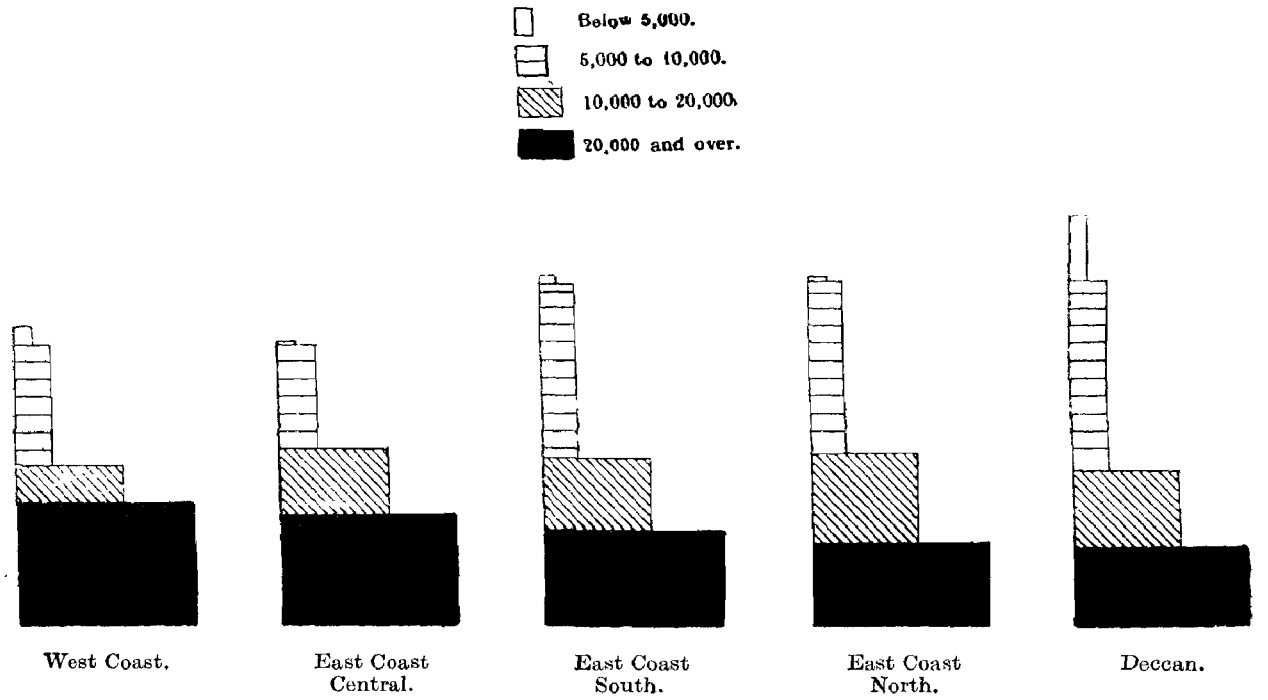

Ramnad's greater predilection for the small town. In the two Telugu divisions, less than half the urban residents are found in towns of 20,000, the Deccan showing an evener distribution. The favourite population unit is the village of 500–2,000 in which nearly half the rural and over 2/5 of the total population find a home. Over three-quarters of the rural and 2/3 of the total population dwell in villages between 500 and 5,000. Succeeding censuses will probably show an increased proportion of villages from 2,000–5,000 at the expense of the next lower class but it is unlikely that in any appreciable passage of time the predilection of the Madrasi for the unit 500–5,000 will be seriously affected.

Cities.

13. The term ' city ' is defined as any town with a population of 100,000 or over but as in 1921 the Madras Government desired the lower limit to be brought to 50,000, i.e., Classes I and II of Imperial Table IV, and Imperial Tables VI, VII, X, XIII and XIX give separate detail accordingly for towns of and above that population. There are only two cantonments in the presidency, Wellington and St. Thomas Mount ; other areas where troops are stationed are Trichinopoly, Madras, Calicut and Cannanore. In Madras the troops are concentrated in Fort St. George and are conveniently therefore detached from the civil unit. They do not however form a cantonment. In Trichinopoly, Cannanore and Calicut, the military areas form part of the ordinary municipal limits. Tinnevelly and Palamcottah are independent municipalities, though only the river Tambaraparni divides them and they are effectively one urban unit. Proposals have been made for union but neither wishes to lose its identity and it is unlikely so far as can be seen at present that the two will ever coalesce. The object of the tables however should be to illustrate the degree of urban aggregation rather than the mere distribution of municipal government. For this reason I have given on the flyleaf the total population of the two municipalities taken together and in any consideration of this district, this union should be kept in mind and applied where urban matters are in question. The association of these two municipalities adds in effect one to the number of Class I towns in Madras and I suggest that in 1941 even if the two municipalities retain their separate existence and rivalry, they should for the purposes of Imperial Tables IV and V be treated as one urban unit.

14. The diagram illustrates and compares the growth over 60 years of five great cities of India. Madras, marked advance over 1921–31 as compared with the practical stagnation of the previous twenty years is clearly shown. The other cities too, except Bombay, show a pronounced upward thrust for the past decade.

Population of Chief Cities of India.
(1871–1931).

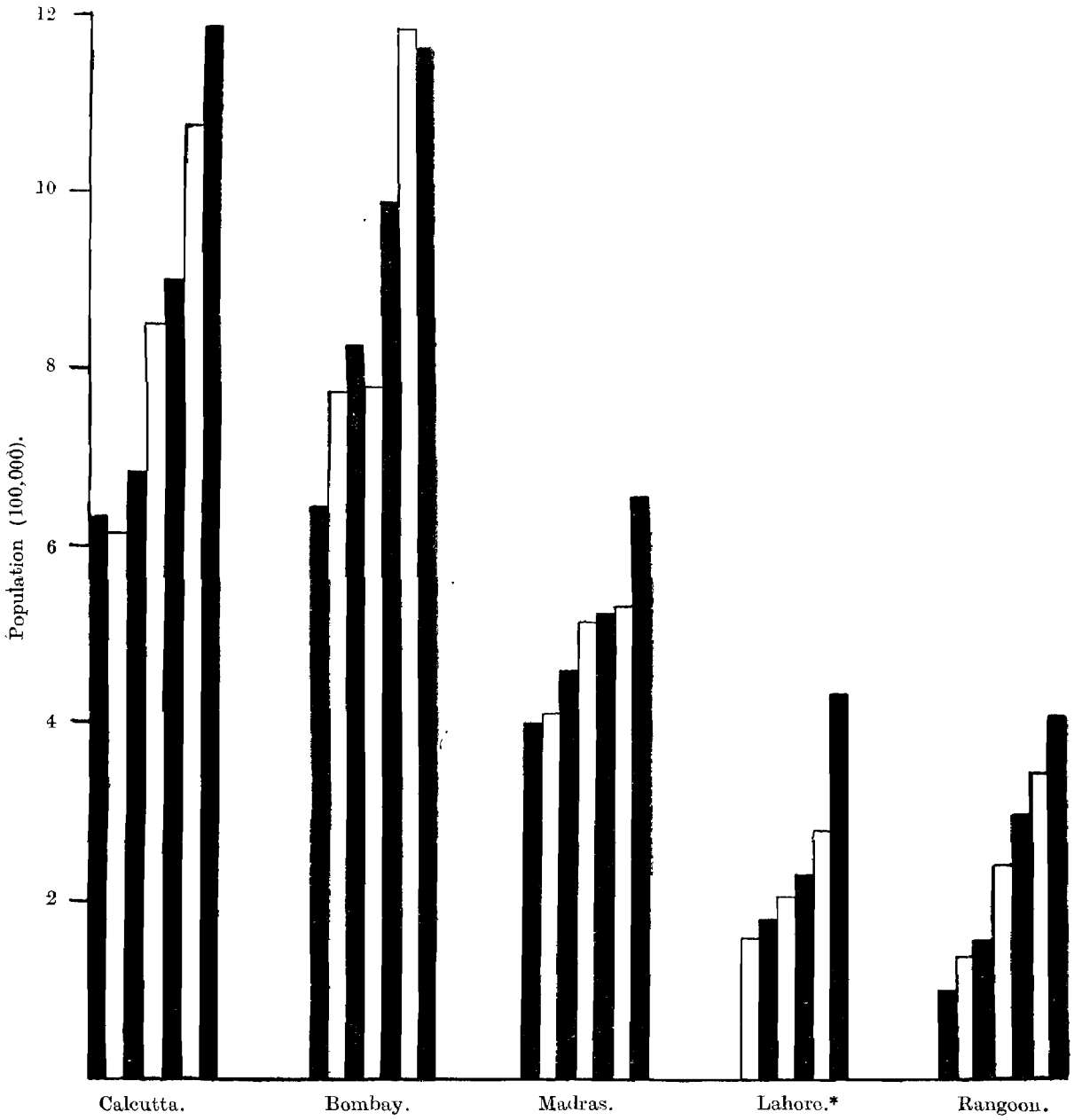

* 1871 population not available.

Population of Cities.

The city increases show marked variations among themselves and could be grouped into the following classes. The first consists of Salem which has almost doubled itself in the decade. In the second class where the increase is 25 per cent or over come Coimbatore, Madura, Guntur, Bezwada, Tuticorin, Vizagapatam, Ellore and Masulipatam. In two cases only is the increase less than that of the district in which the city lies ; these are Conjeeveram and Tinnevelly, while in a third, Kumbakonam, the increase is almost the same.

Salem's enormous increase is largely factitious. Its population in 1901 was 70,621. Allowing for normal increase, the 1931 figure would in any case have approached 90,000. The 1911 and 1921 totals of 59,153 and 52,224 were both vitiated by a heavy plague exodus at the time of the census-taking. No plague prevailed in February 1931 and as has been said elsewhere the virulence of this disease has much abated in recent years. Other reasons attributed for the increase are a succession of poor monsoons tending to drive labourers into the town in search of work. The clusters of huts that sprang up in and round the town in recent years are an indication of this. Till recently moreover the cloth trade was in a very flourishing condition and attracted an unusual number of weavers to the town.

In the second group the most marked increase is that of Coimbatore with nearly 45 per cent. Here again, the figures of past censuses tended to obscure the real facts, for in 1911 there was a partial evacuation on account of plague. Apart from this, however, everything is in favour of Coimbatore's increase. It was in olden days (and still is) a place of strategic importance and the strategic point tends to be the focus for a future city. It commands the all-important Palghat gap which in its turn commands access to the west coast and it covers also the Gazalhatti Pass to the north. Its climate is as pleasant as any plains climate in South India. It has been free from epidemics since 1911. A circumstance of peculiar importance is its position on the edge of a large cotton growing area. The uprising of cotton mills on its margins is a feature that impresses even the most casual passer-by and reflects the extension given to mofussil weaving and spinning centres by the boycott of foreign goods and the drift from Bombay. Present indications are that its increase will continue to be a marked feature of the presidency's urban life. The 31 per cent increase in Madura during the decade has also a close relationship with industrial development though its 1921 population suffered to some extent from an exodus caused by fear of plague. The city houses one of the largest spinning mills in the world and during the decade others have sprung up. The advent of mill labour in thousands leads to increase in the number of traders of all kinds. Railway construction connecting Madura with other centres has contributed much to the increase. Madura is peculiar in its attraction for foreigners since death in this holy city is believed to prevent reincarnation. In its case too, the increase is likely to be marked and continuous. Guntur and Bezwada, but little removed in distance, are equally close in their rate of increase. Industrial development has played a considerable part in the growth of Guntur where the tobacco trade and industry grow steadily in importance. Cotton and livestock are also handled in this centre. Bezwada's increase is mainly from its strategic position at the head of the Kistna delta and as the most important railway junction in South India. Its railway station has one of the longest platforms in India and this reflects the degree of traffic on the many lines which meet there. In a road and railway centre of importance, floating population must always tend to be greater and this feature plays a particular part in Bezwada railway station which is reached by the chief trains on all lines in the middle hours of the night and so contributes a good deal to railway enumeration at every census. The headquarters of the Andhra University were for some time located in this town but have since been removed to Vizagapatam. This may affect its growth in future but only slightly ; Bezwada's position is such that it is bound to grow. Tuticorin's increase of 35 per cent does not represent genuine growth to the same extent as Bezwada or the others, for during the decade adjacent areas containing about 2,500 occupied houses were brought within the municipal limits. If these are allowed for, its increase becomes comparable with that of Tinnevelly district within which it lies. Vizagapatam has seen considerable development during the decade as a result of the harbour construction and the advent of new educational institutions. The presence of a first-class hospital brings patients from all over the Circars and the general repute of Waltair as a sanatorium continues to attract large numbers of visitors. Vizagapatam is now the headquarters of the Andhra University and may derive some additional importance from that fact. Its growth hereafter depends largely on the development of the harbour. If this last develops into a first-class port handling large traffic, the population of Vizagapatam is bound to swell greatly. It is too early yet to forecast. Through railway communication from Raipur to Vizianagram has begun in 1932 but whether it will contribute largely to movement through Vizagapatam port is yet to be seen. Ellore's increase is largely a function of its situation as headquarters of the new district of West Godavari. It is the headquarters of a jute industry of some importance. It is unlikely however that it will show 25 per cent increase during the coming decade. Masulipatam's increase of nearly 30 per cent comes as rather a surprise, for the outward aspect of this town does not suggest vigorous life or rapid growth. Much of it indeed suggests rather decay and its purlieus are in the last degree depressing. It has long had a reputation for dreariness.

A Resident in 1723 appealed for a transfer on account of his growing melancholy while an outspoken successor a century later swore that 'no one but a Dutchman, a frog or an alligator would have chosen it for a habitation'.

The presidency town's increase is 22·8 per cent over the decade. This is in marked contrast with 1·6 over 1911–21 and 1·8 over 1901–11 and is a sufficient comment on the merits of the belief not uncommon some years ago, that further considerable increase need not be looked for. Industrial development has been marked in Madras as in other cities during the decade and the belching chimneys on its western approach are one testimony to this. New industries have sprung up behind the tariff wall, pencils, matches and tobacco (beedis being largely made and exported). A considerable extension on the south-west has added a populous and growing garden city and the improvement of communications within the town itself has probably helped considerably to greater settlement in the formerly rather inaccessible northern areas.

Conjeeveram and Tinnevelly, whose increase rate is below that of their respective districts, are both largely residential towns. This is indicated by the fact that 914 and 962 respectively of their residents were born in the district within which the city lies. The increase in such towns must be closer to that in the surrounding country than in the case of industrial or communication centres whose position or activities are in rapid development. The remaining cities all return increase above that of the districts in which they lie. Mangalore and Cocanada both approach 25 per cent, and for the same reasons, developing trade and the attraction of the city for unemployed. Calicut's increase of 20 per cent can be attributed largely to genuine development of an important commercial centre. The fact that it had been singularly free from epidemics during 1930–31 contributed to the rise in population. This town, which possesses many of the attributes of a real city, is likely to continue to grow. Kumbakonam, essentially a university and professional town, reflects almost exactly its district rate of increase. Palamcottah does likewise for Tinnevelly but Cuddalore with 16·9 per cent has grown much faster than South Arcot district with 5·4. Its railway communications have been improved within the decade.

The heavy increase in practically all cities is too general a feature to be explainable altogether by particular incidents. It seems that a stage has now been reached at which urban development will be notably accelerated in Madras presidency and 1941's proportion will be much above 1931's 136.

Variation in population of towns.

15. The figures for Class III towns in Imperial Table IV show considerable variations in rate of growth. Thus Tenali and Kurnool are now within 300 of each other in population but whereas Kurnool in 50 years has increased by 15,000, Tenali's growth is 30,000 and the town is now eight times its 1881 size. The towns reflect the regions in which they lie. Half Kurnool's increase in the 50 years was achieved during the past decade and reflects probably to some extent the effect of the establishment of through connection between Hyderabad and the Madras and Southern Mahratta Railway metre gauge system. Negapatam as a large city has Ichabod written over it, for with the departure of the South Indian Railway workshops and the thousands of workers they represented, much of its glory is indeed departed. It and Bellary are the only towns in this class which once qualified for treatment as cities. Bellary showed a considerable increase over the last decade and may very possibly qualify again ten years hence. Vizianagram, which is a railway junction of considerable importance now that through connection to Raipur is established, ought to develop considerably in the next decade and will probably be found then in Class II. Palghat's apparently slow increase is explained by the fact that the municipality (which constitutes our town) shed much of its outlying area population during the decade. When this is allowed for, Palghat's increase over the decade comes to 12 per cent. This is below that for Malabar district, but above that for the Palghat taluk (8). This taluk is a half way house between Coimbatore on the east and the true west country regions and the approximation of both taluk and town increase to the eastern rates is noteworthy. Sembium, Saidapet and Tiruvottiyur, which are in fact suburbs of Madras, share the large increase of the presidency town.

The construction camp at Mettur but for its purely temporary nature would enter this class of town, for it returned a population of 27,654. Certainly in such urban amenities as lighting, water-supply and sanitation, Mettur is far in advance of practically every other town in Madras.

Class IV towns offer fewer instances of sensational accretion. One of them, however, Golden Rock, has a peculiar interest. This is the colony laid out by the South Indian Railway Company around the workshops to which they transferred all previous workshops whether for broad or metre gauge lines. The government of this town is in the hands of the railway and with its shaded, well laid out roads, neat houses and attractive appearance, it might serve as an example to South Indian municipalities. Its 13,000 odd population represents no mere growth but as it were an act of creation, the effects of which have been felt so far afield as Negapatam and Podanur. Another is Tiruppur whose 66 per cent increase reflects cotton prosperity. It is the heart of the Coimbatore cotton belt and is also a road centre of importance. In the same district the 32 per cent increase of Kurichi spells the effect of developing communications, for Kurichi is in effect Podanur, where the gauges of the South Indian Railway meet. It is only a few miles from Coimbatore and within not very many years will probably be indistinguishable from it. The temple town of Tiruchendur, which disputes with Comorin and Rameswaram the honour of having been Rama's starting point for Ceylon, offers the most peculiar oscillations in population over the 50 years covered by the table. It seems impossible for the census date to miss some festival or other at this town where the temple by the sea has a perennial attraction for the pilgrim or the casual visitor. The only variation is in the relative popularity of the resort at the time. 1901 and 1911 both showed over 25,000, 1921 gave it 8,000 and 1931 sees it rise again to 15,000. Even 15,000 is probably more than its true population. 1921's 8,000, however, was equally certainly too few. Krishnagiri's apparent large increase reflects to some extent a plague exodus in 1921.

The majority of the new towns are as might be expected to be found in Classes V and VI. Bhimavaram is a notable example of the effect of developing communications. This small town in the heart of the West Godavari delta is now a junction of gauges and a commercial centre of growing importance. If street and house congestion are indications of urban characteristics there can be no doubt about Bhimavaram's right to the title of town. Alandur in Chingleput was formerly part of St. Thomas' Mount but has shared in the rapid growth of the presidency town and its suburbs and now claims almost 10,000 inhabitants to itself. Lalgudi shows a heavy decrease and so to a less extent does Kadiri, both towns having descended in class at this census as compared with 1921. Kadiri's reflects the economic depression, for the groundnut decorticating industry which used to provide much cold weather employment in this town has fallen on evil days and at the 1931 census had practically closed down. Lalgudi's fall represents the effect of the shedding of some of its 1921 extent. The decrease in St. Thomas' Mount represents the separation of Alandur and some connected areas. The decrease in Kandanur represents the formation from the former Kandanur of 3 towns at the present census.

The small hill station of Kodaikanal took a hot weather census in May 1931, the total being 9,857 against the census return of 6,523 and the male-female sex composition 5,492 : 4,365. A 50 per cent increase over the normal indicates the effect of hot weather resort. This increase ratio has risen at every census, indicating the town's growing popularity.

Origin and growth of towns.

16. Towns take their rise in many ways. The earliest form is the strategic point. When rule is in uncertain, such places are of first importance and round them grow the earliest permanent non-rural aggregations. Trade routes and markets inevitably sought their protection and consequently communications grew towards such places which *ex hypothesi* were nodal points. It is in urban aggregations that labour is most easily available and good communications are favourable to industry. Hence when industrial development came along, it too tended to seek these places. Marked local conveniences for a particular industry or occupation produce townships and under more settled government, communications no longer seek necessarily or always the strategic

point ; as a country develops in civilization, the pattern of its communications should tend more towards a grid than a series of radiating webs. Even so, bridgeheads or crossing points on great rivers, important gaps or passes must always hold a primary position in the communication system of a country and one would expect to find such places appearing among its more important urban collections. Conditions in Madras bear this out. Rajahmundry commands the Godavari crossing, Bezwada the Kistna, and Trichinopoly the Kaveri. Other river crossing points are Nellore on the Pennar, Chingleput on the Palar, Villupuram on the Pennaiyar, Tinnevelly on the Tambraparni and Bhavani at the Kaveri-Bhavani junction. On the West Coast the towns might be said to have arisen at the more important crossings of the lagoons and backwaters. Rajahmundry in addition to commanding the coast crossing above the delta commands the river access to the interior, so with Bezwada. Coimbatore commands the Palghat gap and Tenkasi the Shencottah pass, the only two breaks in the Western Ghats in the presidency. Through such gaps communications are bound to seek a way and any point commanding them has a perennial importance. Urban growth depends much upon industrial development but probably in an agricultural area like Madras more upon easier and swifter communications. It is because in a land of few or difficult communications people move less that their meeting points, i.e., towns, are smaller and fewer. Improve the communications and urban development is a certain consequence. Some indication has already been given of the exceptional growth during the decade of some towns which have undergone marked development as railway centres. The Dindigul-Pollachi line has turned each of these towns into a railway junction of importance and produced the consequential development attending upon such a change. Virudhunagar and Tenkasi tell the same story. Bhimavaram in Kistna is now a meeting of gauges and Erode which has become the focal point of the South Indian Railway broad gauge system has taken an added importance from that fact. Salem and Cuddalore are now joined by direct rail route ; the increase in both towns has been marked and above that in their surrounding districts. Vriddhachalam has now become a centre of communications where this line and the Villupuram-Trichinopoly chord cross. As a result of the Trichinopoly-Manamadurai chord, Pudukkottai town, now on this railway, increased 10 per cent when the State was decreasing by 6. An interesting incidental consequence has been a decline in the importance of its market: Trichinopoly is easily accessible now. Vizianagram and probably Dhone should increase markedly in 1931–41.

Effect of communications.

17. The advent of the bus has contributed to the comparatively greater growth of all natural communication centres. Most places of railway importance are also of road importance and strategic points must always hold a primacy in all forms of communication. Coimbatore, Trichinopoly, Tenkasi, Dindigul, Guntur, Bezwada and so on, will always command any form of land communications. It is a commonplace in any town where routes meet to see buses parked by the dozen where ten years ago they were a rare and not altogether pleasant phenomenon. The little town of Bhavani which is a dozen miles from the railway has come into its own since the motor engine brought back the importance of the road and during the decade it increased by 25 per cent. Ranipet which commands the river crossings to Bangalore and Vellore is a road centre of much importance and had a 39 per cent increase. In general, any town is to some extent a meeting place of roads and as the bus becomes more and more popular it will find a wider range ; a necessary consequence of this will be that every meeting of routes will derive importance and accelerated growth from that fact. To the arrival of the bus, the advent of cheap and swift communication making travel easier for the villager, must be attributed a great share in the definitely greater growth of the urban element during the past decade.

18. In the small table below appear certain towns for which the percentage decade increase is greatly in excess of the district rate. Salem, Krishnagiri and Melur, which recorded increases of 70 per cent or over, have been omitted

as the 1921 populations were affected by plague exodus. Towns practically suburbs of Madras or which have had pronounced industrial expansion have also been excluded.

District and town.	Increase, 1921–31.	District increase.
Ganjam—		12
Narasannapeta ..	70	
Vizagapatam—		10
Narasapatam ..	21	
Srungavarapukota..	21	
East Godavari—		14
Ramachandrapur ..	26	
Cocanada	24	
West Godavari—		16
Bhimavaram ..	39	
Ellore	25	
Kistna—		16
Bezwada	37	
Masulipatam ..	30	
Guntur—		13
Tenali	49	
Narasaraopet ..	36	
Guntur	35	
Sattenapalle ..	28	
Bapatla	27	
Nellore—		7
Nellore	28	
Gudur	25	
Kurnool—		12
Kurnool	27	
Nandyal	25	
Bellary—		13
Rayadrug ..	26	
Anantapur—		10
Guntakal	25	
Anantapur	24	
Chittoor—		10
Chittoor	23	
Chingleput—		11
Chingleput	22	
North Arcot—		13
Ranipet	39	
Tiruvannamalai ..	27	
Arcot	24	

District and town.	Increase, 1921–31.	District increase.
Coimbatore—		11
Pollachi	86	
Tiruppur	66	
Erode	47	
South Arcot—		6
Vriddhachalam ..	38	
Tirukoyilur ..	32	
Tindivanam ..	24	
Tanjore		2
Kuttalam	31	
Tanjore	12	
Trichinopoly—		0·5
Trichinopoly ..	19	
Madura		7
Dindigul	41	
Periyakulam ..	40	
Bodinayakanur ..	33	
Ramnad—		7
Karaikudi	41	
Devakottai ..	26	
Virudhunagar ..	25	
Tinnevelly—		7
Koilpatti	25	
Tenkasi	24	
Malabar—		14
Cannanore	24	
Calicut	21	
South Kanara—		10
Puttur	42	
Udipi	25	
Mangalore	24	
Karkal	20	
Pudukkottai—		— 6
Pudukkottai ..	10	

A comparison of this list with a route map will illustrate the above argument. In almost every case where a town's increase has been greatly above that of the district, it will be found that it possesses certain natural advantages as regards approach by rail or road and the largest increases are those which during the decade have seen some marked development supervene in their communications. The chief examples have been already cited: Tenali is a junction of rail gauges in a prosperous region. The railway reached Sattenapalle during the decade. Guntakal is a natural meeting place of routes and Periyakulam's 40 per cent increase though to some extent accounted for by plague exodus affecting the 1921 figure, is a notable illustration of the theory, for it now commands one of the few through communications connecting the presidency with the West Coast over the Ghats. It is not without interest that further on along this same road appears Gudalur which has reached ' township ' during the decade and has scored an increase of 21 per cent. Bodinayakanur's growth is attributable to similar causes. The railway has now reached it and by means of a ropeway it is connected with the Devikolam area in Travancore ; from a remote village at the end of a valley it has become a railhead and centre of communications. The railway has reached Karaikudi during the decade whereas ten years ago its nearest railway station was Arantangi, 15 miles away as the crow flies and twice that distance by road. Devakottai in the same region has been brought within half a dozen miles of the railway from an even greater previous remoteness. Sivaganga, become a railway station by the same agency, returns for 1921–31 a 16 per cent increase, a rate almost equal to that over the 40 years before ; its highest previous increase in any decade had been 6 per cent and for 1911–21 was below 1 per cent. The terminus of this chord line, Manamadurai, has increased by 19

per cent. The railway arrived there only at the end of the decade. It is likely that Manamadurai will show a marked increase during 1931–41 and it is not without significance that Paramagudi has decreased by 17 per cent. Manamadurai having become a junction is bound to remove some of the importance from its fellow town farther east. In the West Coast, communications are more a matter of the coast and with the exception of Puttur in South Kanara, the towns returning the greatest relative increase are at crossings on the coast. Puttur commands the main direct road access from the east. In general, towns on the West Coast, particularly Malabar, do not outstrip the district growth so much as in other cases. This reflects again the greater degree of dispersion preferred by Malayalis.

Rajahmundry's increase during the decade was only 4 per cent above that of its district. This however bears out the theory, for Rajahmundry is not so great a centre of road communications as for example Bezwada. No great road communications lead up the Godavari river whereas a trunk road takes off from Bezwada up by the Kistna westwards to Hyderabad. From Guntur also a road runs west and north to join this Bezwada-Hyderabad route. Rajahmundry's road communications have therefore been less susceptible of rapid extension.

19. A study of Table IV produces interesting comparisons with the above table, and matter for reflection on the reasons for relative growth. In Tinnevelly for example are many towns which have increased little or have actually decreased during the decade as compared with the pronounced growth of Tenkasi, Tuticorin or Kovilpatti. Sermadevi, Srivaikuntam, Alwar Tirunagari, Kallidaikurichi, Sivagiri are instances. There seems to be a limiting size for the small town possessing no particular advantages in communications or industry. This limit is not uniform or even fixed but is itself a function of district conditions and density. It is higher for example in Tinnevelly than in Kurnool. There is something asymptotic in all population growth in the absence of disturbing circumstances and this is often well illustrated by such towns. Srivilliputtur in Tinnevelly, Vedaranniyam and others in Tanjore, are examples. In some cases the maximum seem to have been reached and population history is likely to be a series of oscillations round it. Chicacole (Ganjam), Palkonda (Vizagapatam), Sermadevi and Srivaikuntam (Tinnevelly) are among those which seem to have reached this stage.

The entry of a fresh factor may raise the maximum, just as supercharging raises the maximum speed attainable from a motor engine. With the arrival of such a factor a town long practically stationary in population may take a marked step forward, increase till the revised maximum is attained and then regain its former quiescence. Such factors would be improvement in communications, or new discoveries or developments in industry for which the town was suited. The table given in paragraph 16 offers marked examples. Bodinayakanur in 1921 was considerably less than in 1901 and but for the arrival of the railway it is unlikely that it would have taken anything like a 30 per cent jump in the last decade. Periyakulam had in the forty years 1881–1921 increased its population by 32 persons only and its previous maximum in 1911 was only 2,000 above its lowest figure. Its jump of 40 per cent in the last decade is therefore significant. Arcot had been practically stationary since 1881, its increase in 40 years being but 7 per cent. During 1921–31 this became 24. Sivaganga has been already mentioned. The diagram below illustrates the growth of different categories of towns. Tiruppur indicates the strongly tonic effects of new trade and industry developments plus a central position for communications. Arcot typifies the town long stationary which takes a new access of growth. Srivilliputtur exemplifies the slowing growth of a town approaching its maximum. Palkonda, Chicacole and Sivakasi show the town which has reached and is now hovering about its maximum.

The logarithmic diagram below will serve to sum up what has gone before and give a general picture by types of urban increase :—

Diagram (Logarithmic).

Rates of Growth since 1881 for typical Madras towns.
(Each curve begins at 1881 and ends at 1931.)

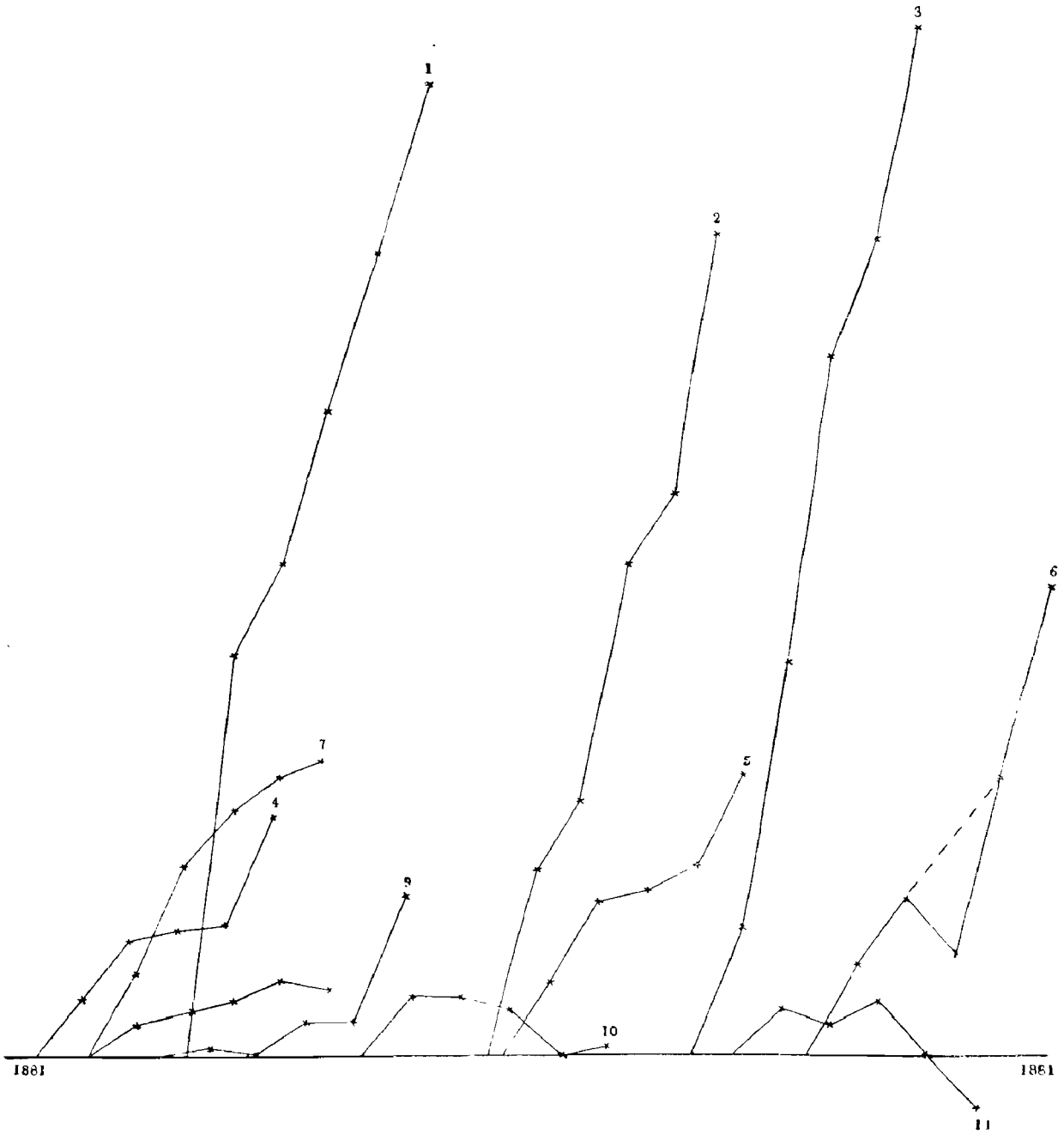

1. Bezwada.	2. Tiruppur.	3. Tenali.	4. Madras.
5. Calicut.	6. Coimbatore.*	7. Srivilliputtur.	8. Palkonda.
9. Arcot.	10. Chicacole.	11. Negapatam.	

* — — — course if 1911, a year of plague exodus, is omitted.

All curves start from 1881 on the baseline. These curves are not intended to depict absolute populations else of course they could not start from the same base. Their object is to show comparative rates of growth. The stages represented by the various censuses are shown by crosses. The dotted portion for Coimbatore indicates the more probable actual course, since the 1911 drop was caused only by a plague exodus. The modes of increase are thrown into vivid relief by the differing shapes of the curves. The rocket-like growth of Bezwada, Tiruppur and Tenali contrasts with the slowing ascent of Srivilliputtur, the scarcely perceptible rise of Palkonda and the apparent decline of Negapatam and Chicacole. Arcot's new spasm of growth is well brought out by the sudden thrust in the last decade.

20. The small table below gives in descending order the number of persons per 100 occupied houses for each city :— **Persons per 100 houses.**

1. Madras	877	9. Ellore	622	16. Vizagapatam ..	552
2. Rajahmundry ..	793	10. Kumbakonam ..	605	17. Coimbatore ..	534
3. Mangalore ..	727	11. Guntur	589	18. Trichinopoly ..	529
4. Madura	723	12. Salem	572	19. Cocanada ..	517
5. Vellore	709	13. Tanjore	562	20. Palamcottah ..	443
6. Conjeeveram ..	682	14. Masulipatam ..	559	21. Tinnevelly ..	419
7. Calicut	671	15. Cuddalore ..	557	22. Tuticorin ..	414
8. Bezwada	637				

Madras seems to have an unenviable priority with well over 8 persons per house, Rajahmundry being a good second with close on 8. Madura, Mangalore and Vellore come some distance behind while the Tinnevelly cities figure creditably at the bottom with less than 450 persons per 100 houses. These figures are however subject to a qualification already indicated which is of particular applicability in the presidency town. A marked feature of Madras is the street-dweller and squatter. A midnight tour of the central and northern parts of the town any fine night would disclose sleeping persons on every sidewalk. These persons are not all tramps by any means ; the majority indeed are ordinary citizens in everything but the possession of a roof. Such a possession has no great inducement for a population of floating labour in a mild and pleasant climate, in a city where houses are scarce and rents often exorbitant. The figure for Madras may be indicative of a higher number of persons per dwelling than is desirable but before it could be taken as an accurate guide, the street-dwellers and squatters would have to be deducted from the total population used in striking the average. Madura's figure involves to some extent a similar qualification, for to this sacred city of the south wanderers resort in large numbers throughout the year and the numbers of those who have no house and do not desire one is more considerable than is usually realized. After all a house is a responsibility as well as an expense. It is also a tie and to a family which takes work as it comes and is always prepared to move, as to a pilgrim whose gaze is fixed on eternity, the possession of some doubtful walls and an unsafe roof holds out no particular attraction. Rajahmundry's figure is probably the most revealing of all, and it may be that a higher degree of effective congestion exists in this prosperous river town than in any other city in the presidency. Parts of Vellore are squalid and insanitary and congestion to a marked extent obtains in certain wards. The low figure of Coimbatore, a rapidly growing industrial town is to its credit and reflects the great advance in housing carried on during the last decade in this prosperous city. The low figures from Tinnevelly and Palamcottah reflect their closer connection with rural conditions. Tuticorin's figure comes at first with some surprise. During the decade over 2,500 houses were brought within the municipal bounds and this has probably contributed to lowering the average per house.

21. The number of persons per house varies in cities with the ward. The statement in the margin shows (in order of ward maximum) the maximum and minimum number of persons per ten houses and the proportion of wards in which the number is less than 60. Clearly there is no necessary connection between size and congestion, for one of the presidency's largest cities, Trichinopoly, ranks among the lowest both for maximum and minimum and in only one ward returns a figure of over 6 persons per house. Salem too comes in the lower half and Madura is not second but fifth. The last column of the table is the most interesting. Cocanada and Rajahmundry are little removed in maximum ward density but whereas nearly half the former's wards have less than six persons per house, no ward in the latter can claim this distinction. Similarly, Vellore, Guntur and Coimbatore have practically the same maximum but the last column differs widely and the

City.	Maximum.	Minimum.	Proportion of wards in which figure is less than 60.
Madras	128	44	2/30
Rajahmundry ..	113	60	0/24
Cocanada	99	43	10/24
Calicut	94	54	3/24
Madura ..	87	55	1/18
Bezwada	85	55	4/10
Kumbakonam ..	82	46	11/24
Mangalore ..	81	58	1/9
Vellore	78	63	0/7
Guntur	78	41	9/21
Coimbatore	76	44	17/25
Salem	72	48	11/18
Vizagapatam	71	18	5/9
Ellore	68	51	3/10
Masulipatam	65	48	10/12
Cuddalore	63	48	5/7
Trichinopoly	61	45	17/18
Tuticorin	58	38	8/8
Tinnevelly	49	37	11/11
Palamcottah	49	41	6/6

largest city has the most creditable record. Vellore's figures show less variation than any except Tinnevelly and Palamcottah and indicate a greater uniformity of conditions. It has no area giving less than 6 and none with more than 8 persons per house. Rajahmundry's maximum of over 11 persons per house is sufficiently striking but when taken in conjunction with a figure of 9 or above in five other wards and 8 or above in seven more and the fact that no ward returns less than 6 shows clearly the high degree of congestion that exists. The Tinnevelly cities firmly anchored at the bottom show how much more closely they reflect district and residential conditions than those ordinarily associated with the term ' city '.

The range is as might be expected greatest in Madras where prosperous residential suburbs produce a low minimum to set against the congestion of the true city area. The large range for Calicut indicates the difference between its central and its outlying regions, some of which last present rather the normal Malabar picture of detached country dwellings than one of houses side by side in streets.

22. Subsidiary table *iv* to Chapter I gives among other details for the 22 cities, their density per square mile. One is surprised to see Salem with the highest figure, for Salem does not immediately strike one as possessing the city characteristic of marked density. Ward figures would probably show wide variations but it has been impossible to extract ward area figures from the municipal authorities. That Madura should exceed Madras does not surprise, on the other hand, for this ancient town possesses all the characteristics of a city, among them considerable congestion. Were it not for the large empty area north of the Vaigai, Madura's figure would be much higher. Rajahmundry in the fourth place with over twice the density of its neighbour Cocanada shows the difference between the riverside town and the seaport of East Godavari. Calicut's low figure is due to large suburbs.

For cities effective density can really be gauged only from ward figures. Unfortunately it has not been found possible to get accurate ward areas in some cases and space hardly permits of diagrams for all. Illustration is given below to the cases of Madura and Calicut ; ward congestion for all has been treated from the aspect of persons per house.

CALICUT CITY.

DENSITY BY WARDS.

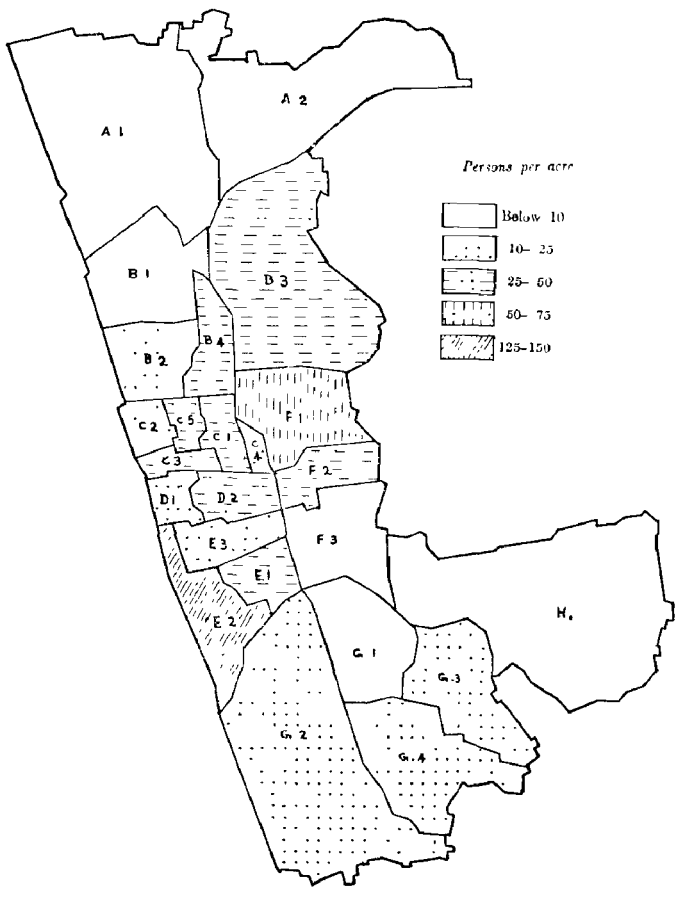

MADURA CITY.

DENSITY BY WADRS.

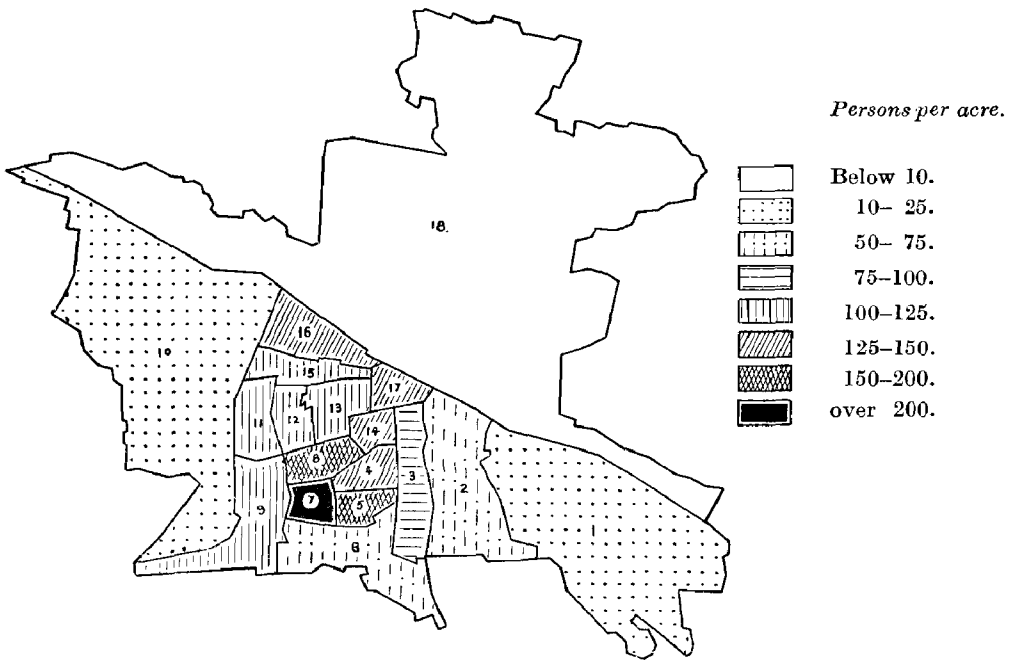

In the city density diagrams above closeness in shading increases with density and the same pattern series has been applied. A glance therefore shows comparative conditions. Madura has a higher run of density than any of the others. Two-thirds of its wards have over 100 persons per acre or the equivalent of 64,000 per square mile. Only two-fifths of Madras' wards and one twenty-fourth of Calicut's reach this standard. Madura alone has a ward of over 200 persons per acre, equivalent to over $1\frac{1}{4}$ lakhs per square mile.

Both diagrams but particularly that for Calicut illustrate the characteristic weakening of population density towards the city margins. The extremes of Calicut differ little from the normal Malabar countryside. The same could hardly be said of Madura but there is nevertheless a pronounced difference between its centre and its margins with observable gradation between. The nature of the huge extension over the Vaigai is clearly brought out by its coloration in the diagram. This northern suburb is not real Madura yet and it will be long before it is. Its actual density is under seven persons per acre, a figure which reflects the area occupied by tank and park.

23. What has gone before has related almost solely to towns. Yet these, as has been already said, house only an eighth of the presidency's population. Some might produce as analogy a medical examination where pathological symptoms receive close consideration while what is normal passes without comment. There is something in such an analogy but village life is no more ideal in Madras than elsewhere. Seven-eighths of the population living in villages may convey an impression of the ' wide, open spaces '. These spaces exist in plenty, it is true, but by no means always or often within the village. Madras towns can offer some notable examples of congestion and insanitary huddling ; some indications of this have already been given. It is by no means sure however that the worst specimens of housing in the presidency do not come from certain rural areas, notably the wealthy delta tracts on the circars coast and in Tanjore. Where land is dear, housing tends to be bad and land fetches a notable value in delta districts where irrigation is assured. Every foot of ground is grudged to the village-site and even a comparatively well-to-do landowner will exist in an almost squalor that surprises the stranger. If this is so with an actual owner of land it can be imagined what is the condition of the farm labourer who in many cases also belongs to the so-called depressed classes. In Tanjore, these last form the backbone of the agricultural labouring population and are even yet little removed from a state of agrestic serfdom. One of the most commendable and valuable activities of the Madras Labour Department during the decade has been the compulsory acquisition of sites on which houses could be built for these people and they be introduced to something approaching

decent conditions of livelihood. It is significant that the chief fields of this particular activity are in the delta districts above mentioned. Rural congestion varies elsewhere. It is probably at its least and general housing conditions at their best on the west coast, for there as has already been pointed out, habitations tend to cover the whole countryside rather than to concentrate. Ganjam too, and particularly the Oriya part, is a land of frequent small villages. The Deccan has larger villages but they generally give an impression of more space than a Tamil or Telugu unit. It is unfortunately difficult to give density figures for village life because as has already been said, the village in our statistics represents an administrative unit, not an actual group of habitations. Area figures for villages represent the entire ground covered by the village and the fields associated with it for administration purposes. In every country poverty and bad housing go together. This is so in India but a further element enters by the presence of the depressed classes. These people are forced in the villages and often even in towns to live in a hamlet apart. Its site is rarely the most attractive and space is grudged. Little interest is taken in the community and its habitat is rarely visited. A lack of public spirit or ordinary hopefulness is an almost inevitable consequence of such treatment and this added to the other elements tending to produce squalor has the result that the ' paracheris ' of this presidency may safely be counted upon to produce its worst examples of housing.

24. In order to obtain some idea of how effective density on actual village-sites compared with ward densities in cities I asked the tahsildars of certain representative taluks to give me area and population figures for a few actual village-sites in their taluks, the samples being taken so as to illustrate extremes of congestion. There is something of the approximate in the population factor of the density but it is not enough to affect the general value of the figures which are given in the margin with maximum and minimum and average figures for Madras, Madura and Calicut added for comparison.

District	Taluk.	Village density per acre.	
		High.	Low.
Ganjam Plains	Ghumsur .. .	131	54
Vizagapatam Plains ..	Sarvasiddhi .	97	62
East Godavari Plains ..	Ramachandrapuram.	73	60
West Godavari	Tanuku	92	29
Guntur	Bapatla	119	36
Kurnool	Koilkuntla	105	16
North Arcot	Arni	89	69
	Walajah	65	38
Coimbatore	Dharapuram ..	85	39
	Pollachi	66	24
Tanjore	Papanasam	60	16
	Tanjore	190	13
Madura	Tirumangalam ..	217	16
Tinnevelly .. .	Kovilpatti	74	32
	Srivaikuntam ..	96	36
Madras City	....	175	11*
Madura City	....	213	7†
Calicut City	....	137	6‡

* (Average 77). † (Average 108.) ‡ (Average 29).

None of the cities can produce a density equal to that of Villur or Sattangudi in Tirumangalam taluk of Madura. Both are good sized villages of over 3,500 inhabitants, the former almost reaching 5,000, so the average is not an artificial figure taken from a handful of people on a cent of land. The other high village densities come also from places of normal village size though smaller than the two above named. It is the villages returning the low densities which are on occasion not very representative, e.g., the Madura minimum springs from about $1\frac{3}{4}$ acres and 25 people.

Tanjore taluk produces one village-site of 0·36 acre on which 187 people are packed, equivalent to 517 per acre, and another with 190 people on 0·40 acre, or 480 persons per acre. These rates are far above anything in the table. Though the smallness of the area tends to produce an exaggerated density effect, the congestion indicated is unmistakable.

Of the 48 villages dealt with, 4 yield a density of 16 per acre. Five of Madras' 30 wards, and 7 of Calicut's 24 are below this, but only 2 of Madura's 18. Even Madura's proportion at the low figure is greater.

A high minimum in such a collection of figures is of some interest. Arni and Ramachandrapuram whose low village densities are respectively 69 and 60 per acre are taluks of high average density, 799 and 953 respectively per square mile.

Without laying too much stress on these figures they may be taken as showing that effective congestion is as likely to be met with in villages as in cities; the essential difference is that the villager can get out of his village quickly while the inhabitant of a city cannot so easily escape.

i.—Distribution of the Population between towns and villages.

Natural division.	Population per		Number per 1,000 residing in		Number per 1,000 of urban population residing in towns with a population of				Number per 1,000 of rural population residing in villages with a population of			
	Town.	Village.	Towns.	Villages.	20,000 and over.	10,000 to 20,000.	5,000 to 10,000.	Under 5,000.	5,000 and over.	2,000 to 5,000.	500 to 2,000.	Under 500
1	2	3	4	5	6	7	8	9	10	11	12	13
Province ..	***18,333***	***784***	***136***	***864***	***572***	***245***	***174***	***9***	***79***	***328***	***469***	***124***
Agency	10,525	134	6	994	..	1,000	..	..	4	36	161	799
East Coast, North	16,343	928	113	887	476	321	200	3	56	344	485	115
Deccan	12,186	1,024	108	892	468	271	223	38	33	301	585	80
East Coast, Central ..	24,074	975	153	847	653	221	122	4	59	311	532	98
East Coast, South	16,643	905	195	805	552	240	203	5	81	362	455	102
West Coast	22,570	1,784	89	911	725	125	140	10	228	407	335	30

ii.—Number per 1,000 of the total population and of each main religion who live in towns.

Natural divisions.	Number per 1,000 who live in towns.								
	Population.	Hindu.	Muslim.	Christian.	Tribal.	Jain.	Buddhist.	Zoroastrian.	Jew.
1	2	3	4	5	6	7	8	9	10
Province ..	***136***	***124***	***254***	***207***	***1***	***229***	***598***	***957***	***1,000***
Agency	6	7	73	12	..	..	..	..	..
East Coast, North	113	107	276	114	12	851	397	979	1,000
Deccan	108	83	287	96	..	413	813	1,000	..
East Coast, Central	153	136	467	349	..	236	736	962	1,000
East Coast, South	195	181	406	216	..	845	607	1,000	1,000
West Coast	89	74	92	304	82	58	281	928	1,000

iii.—Towns classified by population.

Class of town.	Towns of each class in 1931.	Proportion to total urban population.	Females per 1,000 Males.	Variation per cent in the population of towns as classed at previous censuses. 1921 to 1931.	1911 to 1921.	1901 to 1911.	1891 to 1901.	1881 to 1891.	Increase per cent in urban population of each class from 1881 to 1931. (*a*) In towns as classed in 1881.	(*b*) In the total of each class in 1931 as compared with the corresponding total in 1881.
(1)	(2)	(3)	(4)	(5)	(6)	(7)	(8)	(9)	(10)	(11)
Total ..	**350**	**100·0**	**994**	**16·3**	**1·8**	**14·5**	**24·8**	**13·7**	**73·1**	**120·0**
I. 100,000 and over.	4	16·8	926	23·6	1·3	7·8	12·6	11·5	59·5	164·7
II. 50,000—100,000.	18	18·2	977	20·9	— 2·6	— 5·1	9·7	12·8	57·2	144·3
III. 20,000—50,000 ..	49	22·2	908	21·5	6·4	11·7	12·8	12·7	75·2	135·3
IV. 10,000—20,000 ..	115	24·5	1,021	9·9	— 2·3	3·8	18·0	10·7	70·7	168·1
V. 5,000—10,000 ..	149	17·5	1,039	10·5	4·5	6·8	37·2	14·8	82·3	40·7
VI. Under 5,000 ..	15	0·8	1,045	20·6	19·8	26·6	85·0	50·5	163·5	—68·2

iv.—Cities—Chief Figures.

Cities.	Popn. 1931.	Density.	Females per 1,000 males.	Numbers foreign born per 1,000.	Literates per 1,000. M.	Literates per 1,000. F.	Percentage variation. 21–31.	11–21.	01–11.	91–01.	81–91.	71–81.	71–31
1	2	3	4	5	6	7	8	9	10	11	12	13	14
Madras	647,230	22,249	897	348·0	433	170	22·8	1·6	1·8	12 6	11·5	2·1	62·8
Madura	182,018	22,555	985	184·9	444	94	31·0	2·8	26 6	21·2	18·5	42·0	248·5
Trichinopoly	142,843	17,657	957	217·1	485	152	18·6	— 2·5	17 9	15·6	7·3	10 3	86·6
Salem	102,179	23,065	973	66·8	339	72	95·6	— 11·7	— 16 2	4·3	33·6	1·3	104·3
Calicut	99,273	9,218	945	32·2	428	181	20·6	5·0	1·9	16·5	15·8	19.0	107·0
Coimbatore	95,198	12,693	909	141·4	417	142	44·7	9·3	— 11·4	14·4	19·0	10·4	109·0
Tanjore	66,889	8,722	991	117·9	499	136	11·6	— 0·7	4·3	6·4	— 0·6	4·9	28·2
Mangalore	66,756	14,387	925	62·0	415	222	23·9	11·3	9·8	7·8	27·5	8·0	124·7
Cocanada	65,952	8,412	957	130·7	313	103	23·6	— 1·4	12·5	18 6	40·5	61·8	269·7
Conjeeveram	65,258	16,690	1,016	160·1	450	99	6·3	13·9	16·7	8·5	14·2	0·1	74·8
Guntur	65,179	12,160	962	86·3	338	110	35·3	18·9	31·4	32·0	18·9	8·9	261·4
Rajahmundry ..	63,526	18,575	980	225·2	355	115	18·1	11·1	33 0	28·2	15·6	24·4	221·8
Kumbakonam ..	62,317	14,099	1,027	105·9	523	126	2·7	— 6·1	8·3	9·9	8·4	12·7	40.2
Bezwada	60,427	11,274	908	404·6	363	122	36·8	34·4	35·7	16·8	122·2	16·3	652·9
Tuticorin	60,395	16,965	980	68·3	483	151	35·7	10 8	43·3	11·7	54·2	54·1	471·7
Cuddalore	59,057	4,607	976	111·5	369	98	16·9	— 10·7	8·3	10'3	8·7	8·1	46·6
Ellore	57,342	6,683	1,032	327·6	307	102	25·0	21·3	12·8	14·1	17·1	— 1·5	125.0
Vizagapatam	57,303	9,503	946	107·8	352	108	28·2	3·0	6·2	18·6	13·9	— 5·9	78·0
Vellore	57,265	14,245	1,000	108·6	421	156	14·1	0·9	14·3	— 3·1	19·8	— 1·4	50·6
Tinnevelly	57,078	15,944	1,068	37·8	472	108	6·1	4·3	10·8	62·6	6·7	10·5	135·2
Masulipatam ..	56,928	6,154	945	120·4	389	146	29·6	4·3	6·6	1·8	10·7	— 3·1	57·3
Palamcottah	51,990	8,665	1,132	21·4	443	109	11·5	3·9	13·6	111·6	4·0	0·1	189·7

CHAPTER III.

BIRTHPLACE AND MIGRATION.

Reference to statistics and their value.

THE statistics dealt with here will be found in Imperial Table VI. This is one of the tables for which separate information is given for cities. The table differs markedly from that for 1921 and previous censuses. As a result of retrenchment measures the fact of enumeration within the district of birth enters the record but no other district detail appears. The general principle adopted was to give separate mention to any region favoured by Madrasi emigrants and to group all others together by convenient broad classes. So the five Madras States, Hyderabad, Mysore, Burma, Ceylon and Malaya receive separate mention, for their associations with Madras are considerable. Contiguous provinces, Bihar and Orissa, Central Provinces and Bombay, are likely to furnish a greater element to Madras than the more distant such as the Punjab ; they therefore form a separate group while the remainder of India is lumped together, the States and British India being kept distinct. In sections B to F of the table, however, which deal with beyond-India birthplace, more detail is given, for each head is broken into British Dominions and elsewhere and these in turn give detail for more important countries. Thus the contributions of five African provinces receive district and city distribution.

The subsidiary tables also are affected by the change in procedure and appear in briefer form. From one point of view, the reduction in detail may be regretted in that the completeness of the enquiry is necessarily restricted. On the whole, however, it is no great lack and possibly in this direction as in others the contractions imposed by retrenchment yield all the material required for reasonable enquiry. The district frontier is so rarely a social border that the following up of district birthplace detail is hardly worth the sorting effort it involves. The essential facts of every Madras district are the same, viz., 90 per cent or more of those enumerated in it were born in it, most of the remainder were born just over the district border and whether the small residue of presidency-born hail from this or that district is of little importance and not worth the trouble of extracting. Where cities are concerned, especially developing towns such as Coimbatore, Vizagapatam, Bezwada and Madras, birthplace detail is of greater interest and at succeeding censuses although tabulation of district birthplace might well be dispensed with for the ordinary population, its retention could be considered for cities. The sorting for these would affect about $2\frac{1}{2}$ millions population out of a presumptive 50 million total. A final argument for the condensed form is that it has enabled detail for each district and city to be exhibited in a single set of columns on a single page, a considerable convenience.

2. The Governments of Fiji, Seychelles, Mauritius and other regions known to attract the Madrasi emigrant helped to the best of their ability. Not all held censuses and none took district (some not even province) details of birthplace. Retrenchment in Ceylon confined the census there to Colombo city. By considerable correspondence with the Ceylon Emigration Commissioners (Messrs. Bowden and Innes-Baillie), however, to whom I am very much indebted for information and assistance, a close estimate was arrived at of Madrasi-born in Ceylon. The figures obtained from these countries of Madrasis within their bounds on the 26th February 1931 are embodied in the subsidiary tables. The natural population ultimately arrived at is 49,092,350. Actually, the last three figures have no real value in any such determination. The percentage increase of this population over the natural population ascertained in 1921 is 10·8, a remarkable approximation to the rate of increase in the recorded population over the decade, viz., 10·3. The variation is in the right direction, for elements have been used for natural population in 1931 that were not available in 1921 and did not figure in the natural population arrived at then.

3. Details in the flyleaf contain references to some countries unrepresented or non-existent in 1921, e.g., Palestine, Iraq, the Irish Free State, Finland and Poland. Palestine appears under instructions within British Dominions while

Iraq which is no longer under mandate appears as beyond them. Not unnaturally, the foreign contributions have greatly increased since 1921. That time followed too closely after the war for European elements, particularly those of Germany, to have recovered their normal standing.

Indians on high seas.

4. An attempt was made to achieve at this census an enumeration of Indians on the high seas. A special schedule was produced and arrangements made to collect and deal with the returns. So far as the schedules received in Madras were concerned, the vessels came within the range of the ordinary census as having been all within Indian waters. In such an enumeration it is essential to make sure before issuing the special schedule that the vessel will be beyond Indian waters on the census night.

District movement.

5. To some extent, birthplace enumeration under-represents the amount of district movement. When checking enumeration in a railway colony I found that of the six children of a railway employee, five had been born in different districts representing his various halting places in his official progress. Only two of these districts appeared however in the enumerator's original record. This was not so much the enumerator's fault as the effect of a common tendency to attribute to the district of present residence the birthplace of the older children. Actually, however, it is only in communities that take to movement that such a tendency could have any effect, while as the general statistics show, the amount of movement among the mass of the population is very small.

6. Another general consideration is the presence of perennial centres of pilgrimage or of particular festivals at or about the census date. The latter ought not to have had much influence since the census date is carefully chosen to avoid as far as possible all festival congregations. The first however exercises a continuing effect. Thus in Chittoor district, Tirupati, Tiruttani and Kalahasti always attract some pilgrims. Mahasivarathri was only eleven days before the census date and it is not impossible that there may have been a residual element of Saivite pilgrims not yet departed from their favourite shrine when the census date arrived. Such centres are found all over South India from Tinnevelly up to Southern Ganjam.

Immigration.

7. The chief local origins of Madras contributions to overseas emigration are indicated by the comparative popularity of birthplaces. The Malayan contingent is much stronger in the Arcots, Tanjore, Trichinopoly and Chingleput. The southern Tamil area, with a marked predominance in Trichinopoly and Tanjore, furnishes nearly all the Ceylon birthplaces. Burma is well represented in Madras, Chingleput and Ramnad, with a sprinkling on the Circars coast. South African birthplaces are nearly all from Tamil districts. No plains district lacks a Travancore-Cochin representation and even the Vizagapatam Agency has both. This indicates how persons of these States find their way to even the most unlikely places. The central position of Mysore and of Hyderabad and their greater community of language with the presidency make a contribution from them to all districts not surprising. A glance at a map will show Hyderabad as the geographical focus of the circars, and eastern Mysore as that of the peninsula proper.

A general aspect that appears almost throughout is the increase in the number of persons born in Ceylon, Burma, Mauritius and Natal. The depression of trade at the end of the decade resulted in lessened employment for Indians in other countries. The anti-Indian agitation in Burma which showed itself in the violent riots in Rangoon sent back to their native land a good many Indians apprehensive of future worse developments. The South African policy of repatriation finds an inevitable reflection in the numbers of enumerated persons born there. It is necessary to be on the look out for artificial causes of immigration. Immigrants into Salem district for example total 37,645, 24,230 of them into Mettur taluk alone. This spells simply the great irrigation work which has been under construction there during the latter part of the decade. The same circumstance accounts in part for the increase in the numbers born in the United Kingdom and Ireland, for a considerable number of European engineers became of necessity resident in Mettur. A similar circumstance exists in the Nilgiris where the hydro-electric construction works created a

colony of 2,500 people in an area with a former population of a few estate residents only. The coolies on this work were mostly north-country men; hence an increase in immigrants from beyond the presidency. The number of persons in Salem district born in continental Europe increased considerably. This is partly due to the elevation of Salem into a diocese of the Roman Catholic mission and the introduction in consequence of a considerable number of French priests. Development of convent and other education in Yercaud with foreign-born instructors has also contributed to this rise.

The presence of survey and settlement parties in such districts as South Kanara affects the number of immigrants. The Nilgiris are a new and empty region in course of being opened up. It is only to be expected therefore that the immigrant quota should be considerable. The advent of the bus and speedy access to the plateau must have contributed greatly to increasing the number of immigrants to such resorts as Ootacamund. Railways often tend whether in construction or after opening to introduce strangers into a district; the unit of railway administration has no regard for the administrative district unit. Thus the construction of new lines in West Godavari and the elevation of Bhimavaram into a railway junction of some importance brought in many railway employees and therefore many strangers. A peculiar circumstance from North Arcot is the large increase in the number of persons from French India. This was the result of election trouble in Pondicherry. The defeated party at such times generally absents itself from Pondicherry until matters are quieter and its own prospects less gloomy. An increase in the number of Europeans from the same district was due to the development of fruit planting (pomegranates, oranges, etc.) in the Elagiri Hills. The concentration of all South Indian workshops at Golden Rock near Trichinopoly meant the transfer of some thousands of persons from the former works at Negapatam and Podanur with an obvious effect on the census returns of Trichinopoly district.

Homeborn proportions.

8. The form laid down for Subsidiary Table *i* requires the entry of actual figures. Absolute figures in such cases do not, however, afford the best illustration of the importance of respective birthplace components and this table would be better put on the per 1,000 basis used elsewhere. Such figures have been extracted and are shown below :—

	District-born per 1,000.				District-born per 1,000.		
	Persons.	Males.	Females.		Persons.	Males.	Females.
Province	**969**	969	969	East Coast, Central ..	**951**	952	951
Agency	**983**	984	983	Madras	**652**	630	677
Ganjam	**994**	994	994	Chingleput	**945**	946	944
Vizagapatam	**991**	990	991	Chittoor	**966**	972	960
East Godavari	**931**	935	927	North Arcot	**966**	970	962
				Salem	**970**	972	968
East Coast, North ..	**971**	971	971	Coimbatore	**971**	968	974
Ganjam	**993**	993	994	South Arcot	**973**	975	971
Vizagapatam	**992**	991	992				
East Godavari	**967**	967	967				
West Godavari	**923**	923	923	East Coast, South	**962**	963	961
Kistna	**926**	928	923	Tanjore	**966**	966	965
Guntur	**977**	976	978	Trichinopoly	**938**	942	934
Nellore	**980**	982	978	Pudukottai	**908**	927	891
				Madura	**962**	964	960
Deccan	**957**	959	953	Ramnad	**967**	966	968
Cuddapah	**976**	980	973	Tinnevelly	**988**	987	989
Kurnool	**957**	959	955				
Banganapalle	**892**	900	884	West Coast	**978**	973	983
Bellary	**948**	947	949	Nilgiris	**574**	533	622
Sandur	**648**	667	628	Malabar	**990**	988	992
Anantapur	**951**	957	945	South Kanara	**992**	989	995

There emerges at once an enormously preponderating homeborn composition in almost every presidency unit. Only in four cases does this element fall below 90 per cent and none of these is normal. Two are small States surrounded by British districts, the third is a developing hill area where immigration is pronounced and the fourth is the presidency town itself whose presence among the districts serves here as elsewhere rather to confuse than to illustrate. In six cases, the homeborn element is over 99 per cent. These are at the extreme flanks of the presidency in Ganjam-Vizagapatam and Malabar-South Kanara. One would not expect the Agency areas to attract

strangers in appreciable numbers and the Ganjam and Vizagapatam plains show here as elsewhere their comparative remoteness and isolation. The Ganjam Agency homeborn element over both sexes is the highest in the presidency. That for the Godavari Agency is much less and illustrates the difference in dimensions. This Agency is much smaller than the others and a large part of it consists of a narrow tongue of land running along the north bank of the Godavari river. This tongue was until less than 30 years ago a part of the Central Provinces and it is an illustration of that former connection that nine persons in 1,000 of the Agency's population were born in the Central Provinces. Across the Godavari lies Hyderabad and 22 persons per 1,000 hail from that State. Thirty-seven per 1,000 come from other districts in the presidency, the vast bulk of these undoubtedly from East Godavari plains. The female element is stronger than the male in the Hyderabad and plains contributions but weaker than the male from the Central Provinces. This seems to show that brides are more frequently sought from the former areas. **Agency.**

9. The 971 persons per 1,000 homeborn in the East Coast North division are evenly divided between the sexes. There is a marked difference in the district contributions. Ganjam and Vizagapatam plains follow closely their adjoining agencies in the magnitude of the homeborn contingent. Nellore and Guntur have figures also above the division average, though not so pronounced. West Godavari and Kistna fall markedly below it. These two districts include the area between the Godavari and the Kistna rivers, with the exception of a small Agency fragment in East Godavari. Essentially they are a single tract and this unity found expression till 1925 in their combination in the single district, Kistna. Movement of population in this region has even less regard for district frontiers than elsewhere and its division into two districts was bound to produce an apparent decrease in the homeborn in each case. The decrease would be enhanced in the case of West Godavari by the circumstance that many people when asked their birthplace must have replied in the form familiar from long usage, 'Kistna', for the villager is a conservative person and would not readily see why a birthplace for many years established as Kistna should suddenly become something else. The effect of this last circumstance in Kistna would be rather to increase the homeborn element. In Kistna there appears a strong contribution from Hyderabad amounting to 18 per 1,000 of the district population. This element is very much less marked in West Godavari. **East Coast, North.**

10. Two of the four districts constituting the Deccan division have within their bounds small Indian States which for the purposes of this Imperial Table rank as separate provinces. Actually the state-district frontier has nothing of the effect of a normal district separation. The States being so much smaller, it is their homeborn element which is appreciably influenced. The contributions of Banganapalle and Sandur respectively to Kurnool and Bellary are much less marked than those of Hyderabad State in both cases and Mysore in the case of Bellary. Kurnool and Bellary, particularly the former, have a long common frontier with the Nizam's Dominions of which 130 years ago they formed a part and to this day there is much intercommunication. Eleven persons in 1,000 enumerated in Bellary were born in Hyderabad and 10 in Mysore, while over Bellary's third foreign frontier, Bombay, came six persons per 1,000. Anantapur also returns a strong Mysore contribution amounting to 9 per 1,000 of its population. Three-fifths of this was women and it is noticeable that in Mysore contributions, the female element invariably predominates in these border districts, whereas in Kurnool, the male contribution from Hyderabad exceeds the female. **Deccan.**

Sandur and Banganapalle figures are affected by the fact already mentioned, that each is an enclave in a British district. Twenty-nine per cent of the enumerated in Sandur were born in Bellary and 10 per cent in Banganapalle hailed from Kurnool. Sandur, a polyglot little State with many ethnic contributions to its population, returns a remarkable variety of birthplaces, Bombay, Hyderabad and Mysore being all well represented. It is much less homogeneous than Banganapalle.

East Coast Central.

11. In the East Coast Central division, the averages are as always affected by the unusual conditions of Madras City. The close parallelism of Salem and Coimbatore indicates their separation in many ways from the eastern districts of the division. Chittoor and North Arcot keep together and Chingleput follows in proportion of homeborn. The Chittoor homeborn proportion is probably diminished by persons of Kuppam taluk returning their district of birth as North Arcot, of which till recently Kuppam formed part. Chittoor and North Arcot have a fair Mysore contribution, stronger in the first than in the second. In North Arcot this contribution is unusual in that the male element predominates. In the East Coast South division, Trichinopoly offers much the lowest figure of homeborn. This is due to mainly a stronger element born in other Asiatic countries, Ceylon and the Straits Settlements, and a contingent from Pudukkottai. Pudukkottai has contributed 17,641 persons to the three districts which enclose it and its is a rather artificial boundary similar to that of Sandur and Banganapalle. Tanjore and South Arcot have strong contributions from French India in which the equality of the sexes shows it a normal trans-border movement. Here again, no social frontier exists, whatever political conditions may be.

East Coast South.

West Coast.

12. The West Coast division offers here as elsewhere pronounced contrasts between the Nilgiris and the other two constituents. The Nilgiris is the most artificial of all Madras units, not excepting Madras City. Only 574 per 1,000 of its population are homeborn. The female and male ratios differ more widely than in any other case. To 1,000 males and females in the Nilgiris, the chief contributions are—

	Males.	Females.		Males.	Females.
District	533	622	British India excluding Madras	11	85
Rest of the Province ..	335	270	United Kingdom and Ireland	12	6
Madras States	9	3			
Indian States	96	9			

The marked sex disproportion among the immigrants illustrates the nature of this district with its plantations and immigrant labour and shows also how predominantly this labour is male. A curious circumstance is that of the small number of people born in Burma nearly all should be women.

That most of the Nilgiris' 33·8 per cent increase were immigrants appears clearly from a comparison of its homeborn elements of 1921 and 1931 :—

	Total.	Males.	Females.		Total.	Males.	Females.
1931 ..	574	533	622	1921 ..	681	652	714

That immigrants were more male than female appears from the greater decrease in the male rate. The Mysore contribution to this district has doubled itself during the decade. The contribution from India beyond Madras has increased, indicating the sources on which the Nilgiris has been drawing. An interesting point is that while the male element born in the United Kingdom and Ireland is practically the same as in 1921, the female element is less. This probably reflects the three weeks earlier census date in 1931. There is a great difference in hill stations between February and March and the 1921 census probably found more European women up for the usual stay in the hills than did its 1931 successor.

Malabar and South Kanara share with the most northerly circar districts the honour of sticking closest to home. From these districts, males emigrate freely ; West Coast men and especially Malayalis, are to be found throughout South India and their prevalence has on occasion given rise to criticism from those with whom they compete for employment. Their women however do not emigrate and the region does not itself attract immigrants, from language difficulties and climatic peculiarities ; hence the high figure of homeborn. The highest rate anywhere recorded is for females enumerated in South Kanara, 99½ per cent of whom were born in their district.

13. Ordinarily immigrants should be more female than male, for it is the wife who leaves her district to join her husband, not vice versa. The proportions per 1,000 show that for most districts the female homeborn element is in fact less. In Ganjam plains, Vizagapatam, Guntur, Ramnad and Tinnevelly it is slightly greater, in Malabar, Kanara and Coimbatore rather more so and

in Madras, and the Nilgiris pronouncedly so. The conditions leading to a higher female figure have already been indicated. To a region of marked industrial or other development male immigrants come in larger numbers and come alone. Such an influx would tend to lower the male element of homeborn. Madras, the Nilgiris and Coimbatore are areas in which this might be expected. Madras is merely a large city with all the circumstances of exaggerated immigration; particularly where immigration is concerned it should be considered along with other cities, not with districts. Coimbatore and the Nilgiris are in process of rapid industrial or plantation development.

Emigration.

14. The table in the margin compares Madras-born enumerated elsewhere in 1921 and 1931. The first impression is of pronounced increase. In no case are the totals less in the later year despite the existence of conditions adverse to emigration. The most notable figure is Malaya's and well over half a million Madrasis were found within that region at census time. The Bombay emigration shows the most marked increase, the Madras emigrants thither having quadrupled. No Ceylon census was taken this year, so the 1931 figure is blank but since over 700,000 Indians were in 1930 on Ceylon estates alone it may be safely concluded that the Ceylon figure too would have shown a great increase.

Serial number.	Province or Country.	Number of Madras born.		Number of females to 1,000 males.	
		1931.	1921.	1931.	1921.
1	Malaya	582,625	366,048	502	..
2	Burma	297,543	273,000	233	208
3	Mysore	294,024	269,675	819	826
4	Bombay	179,457	44,039	597	567
5	Hyderabad	132,952	84,158	297	617
6	Travancore	104,277	58,277	899	1,018
7	Assam	57,448	54,536	852	1,010
8	Cochin	54,614	26,388	1,363	1,125
9	Bengal	42,437	28,595	809	936
10	Bihar and Orissa	36,457	35,927	1,166	1,275
11	Central Provinces and Berar.	12,878	..	837	..
12	Ceylon	..	447,334	..	..
13	Coorg	..	22,509	..	347

Sex ratios have varied little except in the case of Hyderabad and to a less extent Assam, Travancore and Bengal. In all these the female-male ratio is smaller in 1931 than in 1921. The ratio so far as Indian Provinces are concerned varies with proximity and length of common frontier, Burma yielding the lowest and the Central Provinces the highest.

15. The causes which go to produce emigration are many and varied. Apart from unemployment, poor seasons, pressure upon the land and other great fundamental causes, the proximity of prominent trade routes or ports undoubtedly stimulates emigration. The great flow from Tinnevelly and Ramnad districts to Ceylon is an illustration. The contribution from these districts to the island is mostly to non-assisted or private emigration as it may be termed. With communication routes long established, organized recruitment is not needed there to induce people to go overseas. Similarly the longstanding British-India steamer circuit, Cocanada-Vizagapatam-Gopalpur-Rangoon, must have contributed greatly to familiarizing the people of the circars districts with the idea of Burma and so stimulated an emigration flow thither. Madras has long been in regular connection with Burma and Malaya, and Negapatam also with the latter place. Thus a movement to these areas from the districts which look on the two ports, the Arcots, Chingleput and Tanjore, is not an unnatural consequence. When movement is made easier it becomes more frequent, and improvements in transport within a country probably act as a stimulus to emigration just as they undoubtedly develop movement within it. The additions to the South Indian Railway system during the past decade have probably tended to increase the emigration flow from the south. The joining up of Pollachi and Dindigul is an instance of a railway development whose effects may have reached much farther than is realized.

The fundamental causes of emigration indicated above are dealt with later. A further point to be noted is that it is possible for an emigration habit to arise not necessarily connected with financial or seasonal stress at home. This existed to some extent in Europe as regards America towards the end of the 19th century and undoubtedly exists in South India and the Circars coast touching the movement to Ceylon, Malaya and Burma.

'Assisted' emigration.

16. Emigration from Madras falls into two broad categories. In one, Indians are recruited through agents and forwarded by these to the employment areas. Such assisted movement constitutes 'emigration' for the purposes

of the Emigration Act which came into force in 1923. This restriction of the term is not very fortunate for there exists from the presidency, and always will, a strong current which is simply emigration in its natural sense, a movement abroad of people who depart when they like and return when they like ; no agency assists their passage or controls their stay in the new country. In the remarks which follow, ' emigration ' has generally been used in the broader sense. The chief effects of the Act of 1922 were to control the departure of any persons from British India who were assisted to do so by any person other than a relative. Such departure was restricted to particular ports at which officers called Protectors of Emigrants were appointed to see to the working of the Act and proper application of the rules. The rules framed under the Act had as one definite intention to encourage family as distinct from individual recruitment and for this purpose a restriction was laid down that not more than one in five assisted emigrants should be unmarried or unaccompanied males. Ceylon was permanently exempted from this regulation as emigration to that country had always been practically a family affair. Towards the end of the decade Malaya was also exempted.

No religion details are available (except for Malaya) for Madrasis enumerated elsewhere but considerations of the castes which migrate show that emigration from Madras is essentially a Hindu phenomenon. The Hindu proportion therefore in the population of the chief contributing districts may be said to have been affected thereby. Taking the figure of the chief contributing districts, and assuming 99 per cent (a figure based on statements of castes emigrating but probably a fair approximation) of estimated absentees at census time to be Hindus, the effects on the 1931 proportions are as given in the margin.

Hindus per 1,000 population.	Original.	Adjusted.
Trichinopoly	908	920
Tanjore	900	905
Pudukottai	917	925
Ramnad	881	885
Tinnevelly	830	840

17. As a result of the retrenchment measures carried out already referred to, no subsidiary table has been prepared for this year corresponding to No. 3 of 1921. Since the natural division particulars were not retained in sorting it was not possible to draw up a table based upon them.

General migration increase.

18. Subsidiary Table *iv* shows the development of movement into and from the province. In every case, the excess of the from-Madras move has increased in the decade. The difference between Burmese-born found in Madras and Madras-born in Burma is now 294,000 in favour of the latter as against 271,000 in 1921. The percentage increase in this difference is 8·5 which compares with the 10·3 increase in general population. The movement into Hyderabad as compared with that from Hyderabad to Madras has increased markedly, the 1931 figure being almost twice that for 1921. The development is even more marked in the case of Cochin where the 1931 figure is much more than twice that of 1921. This subsidiary table differs considerably from that for 1921 as a result of the retrenchment measures and apart from Burma and the five principal States in South India, no individual movement can be studied. The particulars given represent those which cover most Madras movement. The sign in columns 4 and 7 is almost uniformly plus which indicates that both kinds of movement have increased considerably. The only notable decrease is in immigration from contiguous provinces. The 1921 immigration from Bihar and Orissa was undoubtedly peculiar and it is due to the return of more normal conditions that this apparent marked change is due. The number of Travancoreans in Madras has doubled in the decade. Section B of the subsidiary table treats Banganapalle, Sandur and Pudukkottai as other parts of India for the purpose of migration. Hence the difference in figures between A and B. C treats solely of the three small States. For these three States the general tendency is also towards increased movement in both directions. The foreign contributions have all increased while the States' contribution to Madras has increased by 50 per cent and to Burma by 60 per cent. Emigration to Indian States however shows a decline. The figures in this part of the table are small and little deduction of value can be made from them.

19. Movement of Madrasis within the province might be reduced to three broad categories. One is a natural social movement which takes no account

of so artificial a matter as the ordinary district boundary. When a man seeks a wife he cares not whether she belongs to his district or the one next door. Between 22nd February and 2nd March 1931, ten days in which the census date lay near the middle, were three auspicious moments for Hindu marriages and cross-border movement was possibly rather intensified in consequence. This type of emigration is of little real importance and it is for that reason that tabulation of district birthplace is probably not worth while. The second broad category is the usual drift of labour towards cities and developing districts. This is best illustrated by the position of such cities as Madras and Coimbatore and by districts where constructional or other developing activity is proceeding, e.g., Salem where the Mettur dam is under construction, and the Nilgiris. The third and most important is the regular set of labour to the estates in the south-west. Here is a regular feature of presidency life meriting study and attention.

Emigration to planting districts.

Most of this is handled by the United Planters' Association of Southern India (popularly known as Upasi) and Colonel Brock who is in charge of the labour side of this organization was good enough to give me all assistance in his power. A labour census was taken on the Association estates on the 15th December 1930. This yielded the following figures of estate labour :—

District.	Total.		District.	Total.	
	1930.	1928.		1930.	1928.
Coimbatore	31,809	32,422	Nilgiris	23,253	25,020
Malabar	16,839	16,473	Salem	2,831	4,095

At the time of the population census the labourers on estates in South India would probably number four-fifths of this December maximum. The actual number of persons passing through the estates is on the other hand above this December figure for there is always some of the labour going to or returning from its villages and being replaced.

This census is taken for obvious reasons at a period at which all types of plantations are working at full effort. In February, when the population census was taken, a good number of the employees on tea and the majority of those on rubber estates would be back at their villages as this is the quiet time for these products. In general, labour on these estates bears a marked resemblance to more sedentary forms of activity in which the twelve months include a definite period of holiday, for it is the rule for these workers to return to their village for periods each year varying from 2 to 3 months, but generally 2. The labour comes by families and returns year after year, frequently to the same estate. This introduces a marked feature to this Association's labour recruitment, viz., that it is dealing with predominantly the same labour every year. It has thus become a familiar body in its recruiting areas. This familiarity is indicated by the name 'Upasipuram' given to a new village in Tinnevelly built largely by ex-labourers on estates. Practically all the labour recruited for these estates is drawn from the depressed classes. A small proportion even hails from criminal tribes. The general system of recruitment is through kanganis or licensed recruiters. The period of recruitment is generally 10 months on tea and rubber estates and 6–10 on coffee estates. Local labour is also employed as required. The two great recruiting areas are (1) a compact region (which also contributes heavily to Ceylon and Malaya) bisected by the Kaveri river composed of the southern taluks of Salem, the eastern taluks of Coimbatore, the western taluks of Trichinopoly and the northern taluks of Madura. This area feeds mainly the Coimbatore plantations and from it comes half the plantation labour in that district. Tinnevelly and western Ramnad are another recruiting region also feeding Coimbatore. Malabar and the Nilgiris are the chief suppliers of the plantations in these two districts and Salem supplies all the Salem plantations. In addition, British India supplies three-fourths of the labour on plantations in the adjoining States. Tinnevelly itself furnishes half the plantation labour in Travancore and with Madura and Ramnad, over three-fourths. South Kanara supplies nearly all plantation labour in Mysore and nearly half that of Coorg.

The following figures show the district sources of plantation labour in the four districts above mentioned :—

	1930.	1928.		1930.	1928.		1930.	1928
Coimbatore—			Malabar—			Nilgiris—*cont.*		
Coimbatore ..	14,330	14,511	Coimbatore ..	3,257	3,500	Malabar ..	4,040	6,990
Madura ..	5,466	4,653	South Kanara.	3,326	3,808	Nilgiris ..	3,765	6,503
Malabar ..	1,223	1,714	Malabar ..	8,998	7,992	Salem ..	2,950	3,516
Salem ..	3,820	4,253				Salem—		
Tinnevelly ..	1,993	1,440	Nilgiris—			Salem ..	2,825	4,095
Trichinopoly.	3,541	4,559	Coimbatore ..	10,919	7,602			

The corresponding totals of labour engaged in December 1928 run above those for 1930, indicating the contraction in plantation activities following upon the slump.

Districts so far afield as Anantapur, Chittoor and Ganjam also supply labour but to a very much smaller extent. The presence of such men however is noteworthy.

Madrasis in Travancore.

20. To the Madras-born enumerated in Travancore, Tinnevelly contributed over 60,000, Madura and Ramnad over 20,000 and South Malabar 7,000. Other contributors over 1,000 were in order of magnitude Chingleput, Madras City, South Kanara, Trichinopoly, Coimbatore, South Arcot and Salem. The Tinnevelly and Chingleput contributions were almost 50–50 in sex. The Malabar-Kanara contingents had twice as many males as females. The Madura males were in great and in the other contingents in less excess.

Andamans.

Of the 2,754 Madras-born enumerated in the Andamans and Nicobars, 1,731 came from Malabar and 299 from Madras City. Other district contingents were small and widespread.

Emigration to Assam and Burma.

21. Emigration from Madras to other parts of India can also be grouped under three heads. The first is similar to that mentioned already, a social or trading trans-frontier movement which need not detain us. The second points to the tea gardens in Assam and the third to Burma. These two last differ largely in their composition. The tea gardens element has drawn on many parts of the presidency but has particularly favoured the northern circars and one of the primitive tribes inhabiting the southern Ganjam and Vizagapatam hills, the Saora, has contributed notably to this movement. The Burmese emigration is largely a circars phenomenon and the existence of Burma is undoubtedly an important feature in the ordinary life of the labouring classes there. Burmese development has had a profound influence on the Telugu coastal districts and the presence of 300,000 Madrasis in Burma at the time of the census is an indication of the importance of the movement. Whereas

Burma.

in Assam the Madrasi is as it were specialized, he fulfils in Burma a wide variety of functions. He tills the paddy fields. He mans the railways. He handles cargoes at Rangoon. He functions largely in domestic service; clerical employment claims him and there is nothing to which he cannot put his hand with acceptance. Whatever may be the Burmese attitude towards the South Indian labour influx, it is idle and unfair to dismiss the Telugu or Tamil as a mere intruder in the province across the Bay. The Indian passengers returning in May 1931 from Rangoon as a result of the anti-Indian riots were 3,000 or 40 per cent more than in the corresponding month of 1930. This increase was a more or less regular feature of the earlier months of 1931. That despite the unfavourable conditions at the end of the decade, the lack of employment and anti-Indian troubles, the Madras-born enumerated in Burma should be 25,000 more numerous than in 1921 indicates the hold that this country has upon Madras labour.

No district details of birthplace figures are available. Applying the 1921 proportions which there is no reason to believe have appreciably altered, district contributions would be in round figures :—

Ganjam	85,000	Tanjore	25,000	Madura	11,000
Vizagapatam ..	63,000	Ramnad	23,000	Tinnevelly .. }	8,000
Godavari ..	44,000	Kistna	15,000	Malabar .. .. }	

The figures for Tanjore, Ramnad and Tinnevelly have been applied in the treatment given to these districts later on. As no control is exercised over emigration to Burma no yearly figures are available to give indications of the extent of the flow. The figures indicate that approximately 5 per cent of

the 1921 population of Ganjam, 3 per cent for Vizagapatam, and 3 per cent for Godavari (which may be taken as equivalent to East Godavari) were at census time absent in Burma.

The sex ratio still shows a great preponderance of males. The Madrasis enumerated in Burma showed only 233 females per 1,000 males. This is above 1921's 208 but expressive of conditions. No one who had seen emigrants crowding on board the British-India steamers could wonder at the paucity of women among Burma Madrasis.

Assam.

22. Fifty-seven thousand four hundred and forty-eight Madrasis were enumerated in Assam with a sex ratio of 852 females per 1,000 males. The ratio is much below that of 1921 (1,019) but is markedly superior to that obtaining in Burma or any other Indian province except Bihar and Orissa. When one considers Assam's remoteness from Madras so high a ratio indicates something more like settlement than the normal male migration in search of work. And something of settlement there is about conditions on the tea estates which in Assam absorb most Madrasi immigrants.

The figures in the margin supplied by Mr. Steele, the Tea Districts Labour Association Agent at Berhampur, show how essentially emigration to Assam is a family movement and account for the high sex ratio of Madrasis there.

Season.	Emigrants. In Family Groups.	Emigrants. Single Males.	Emigrants. Single Females.
1926–27 ..	5,369	244	216
1927–28 ..	1,783	148	117
1928–29 ..	1,470	136	127

Emigration to Assam is conducted mainly through the Tea Districts Labour Association which maintains agencies in the northern and central parts of the presidency. The statement below gives recruitment by this body for the ten years of the decade :—

Seasons.	Total.	Seasons.	Total.	Seasons.	Total.
1920–21	2,696	1925–26	9,628	1930–31 from 1st September 1930 to 30th June 1931	7,279
1921–22	2,954	1926–27	10,547		
1922–23	4,493	1927–28	6,780		
1923–24	18,342	1928–29	8,103		
1924–25	8,125	1929–30	7,714		

In latter years there has been some extension into the Ceded Districts and Guntur, an average of 350–400 being taken from each region. This emigration however is predominantly a circars phenomenon and within these circars largely one of primitive tribes. The alterations from time to time in the manner of compilation of the statistics make it impossible to give yearly figures for particular areas but statistics for the last four years are given for certain primitive tribes :—

Seasons.	Saoras.	Konds.	Others.	Total.	Seasons.	Saoras.	Konds.	Others.	Total.
1927–28 ..	1,146	156	742	2,044	1929–30 ..	833	146	487	1,466
1928–29 ..	1,061	123	541	1,725	1930–31 ..	1,009	155	476	1,640

When it is realized that the total recruitment from Ganjam in 1928-29 was 1,736 and that most Saoras recruited are from this district the relative strength of the Saora contribution is apparent. During 1925–26 and 1926–27, of the 6,000 labourers sent from the circars to Assam, three-quarters could be safely classed as Saoras. Before 1925–26 the recruiting figure was 1,500–2,000 ; the large increase was the result of the Madras Government's action in enforcing forest reservation policies in the Saora area. Assam afforded an outlet and economic salvation to a people at odds with their circumstances. Later, the application of forest laws was mitigated and the Saora emigration decreased. In 1929 the Tea Districts Labour Association introduced for Saoras only, a system of short term recruitment. This was for two years, repatriation being guaranteed at the expiry.

Emigration to Ceylon.

23. Emigration of Madrasis beyond British India has taken a wide range but in two directions its importance far outweighs that in any other. These are towards Malaya and Ceylon. The two differ widely. Malaya emigration is still essentially a male phenomenon whereas Ceylon has been taken as it were to the Tamil heart ; Ceylon is no more foreign to the Trichinopoly labourer than Madura or Ramnad and very much less so than Malabar or Mysore. Tamil emigration to Ceylon is no new phenomenon but goes back a century and more. In 1837 the number of immigrant Tamil labourers employed in Ceylon coffee estates was estimated at 10,000. The industry developed rapidly and so did the demand for Tamil labour from South India. In 1846 its presence was

estimated at 80,000 and in 1855 at 128,000 persons. Thus, 70 years ago, South India was contributing heavily to Ceylon's industry and prosperity. 1877, the famous famine year in India, produced a tally of Tamil labourers in the island of no fewer than 380,000. This was more than the Ceylon estates could support at that time but it is an indication of how readily the Tamil sought Ceylon even 50 years ago. His emigration then lacked the comfort and security obtaining today. The emigrant had to walk to the coastal ports, had to wait there till ships turned up, the voyage might last for days, and even once landed in Ceylon he had arduous marches before him. As the Ceylon Emigration Commissioner has remarked, ' it is a testimony to the doggedness of the Tamil that these emigrants surmounted the difficulties they did and travelled hundreds of miles on foot over inhospitable country '. Steady improvements in organization attended this emigration movement and halting places were established at an average every 8 miles along the North Road in Ceylon. Hospitals were provided and the route patrolled. In 1899 this ingress was finally given up in favour of the direct sea route to Colombo. The institution of regular steamer services had brought this route into favour and in 1898, 117,000 arrived at Colombo from Tuticorin. The final abandonment of the North Road route was brought about by the development of plague in an epidemic form in South India and the necessity for quarantine control involved. The first quarantine camp was established at Tuticorin in 1898 where labourers for estates and miscellaneous passengers were examined. Coincident with this, a great development in emigration control took place in the institution of the tin-ticket system. When a labourer produced one of these tickets, the officials franked him to his estate by road and rail, costs being recovered later from the employer. This was a great advance. No large advances of money need henceforth be paid to unreliable agencies and both employers and employed benefited from the removal of exactions and acceleration of transit. The history of Tamil emigration to Ceylon is one of steadily increasing control. Even before 1860, it was felt that more should be done to help the emigrants and in 1859 a scheme was put forward for a compulsory cess on Ceylon employers to establish a fund from which labour supply from India would be administered, controlled and improved. This proposal did not come to fruition then but the ideas behind it received expression in the tin-ticket system and finally in the Ceylon Labour Commission established in 1904. This body was supported by a voluntary cess on Ceylon estates and received from its earliest years a contribution from the Ceylon Government. At this point comes the establishment of a Ceylon camp at Trichinopoly from which now all assisted emigration to the colony is run.

24. Thus when the Indian Emigration Act came into force in 1923, a ready-made and competent agency existed to administer the rules and the new legislation brought no particular difficulties and produced no changes in the flow of emigration. The general procedure is that the professional recruiter is excluded. No one can recruit for Ceylon who is not an Indian of the labouring classes and licensed actually in the employ of the person in Ceylon for whom he is recruiting. Such men will naturally recruit in the area and circle of their own personal contact, i.e., their own village neighbourhood and caste. Recruits are brought before the headman of the village and cannot move on till he has certified that there is no objection. They go to the central depot at Trichinopoly where further tests are made. Then comes Mandapam where six days' halt is required. This not only satisfies quarantine requirements but gives ample time for Indian Protectors of Emigrants to verify that no undesirable recruitment is at work. In this camp piped water, water-borne sewage and close supervision help to make as healthy and attractive a station as any in South India. Figures of emigrants for the decade are in the margin.

Total Number of Estate Labourers passing each year through Mandapam.

Year.	Total.	Depressed classes.*	Percentage.
1921 ..	25,344	8,568	34
1922 ..	78,106	29,921	38
1923 ..	90,289	35,316	39
1924 ..	153,989	71,441	47
1925 ..	125,585	52,400	42
1926 ..	101,860	41,089	40
1927 ..	161,027	64,969	40
1928 ..	133,712	51,593	39
1929 ..	105,095	42,177	40
1930 ..	91,422	34,710	38
Total ..	**1,066,429**	**432,184**	**41**

Percentage of depressed classes to total, 41.

* The figures in the table refer solely to castes treated as untouchable for the purposes of Imperial Table XVII but if other contributions which seem to belong also to Depressed Classes are included, the figures are appreciably enhanced.

25. South Indian emigration to Ceylon is, as already indicated, a Tamil phenomenon. It can be broken into two branches, assisted emigration and private travel. The difference between the two is nowhere better expressed than in the different proportions of women. In emigration to the estates women constitute over 25 per cent of the total number and with children and infants make up a total equal to that of the adult males. In the private emigration women make only 10 per cent. The latter type of emigration is much more akin to that to Burma, i.e. it consists mostly of single men going for comparatively short periods, intending to return as soon as possible with money saved. The estate labour is practically a transference of family and home. Most of the non-assisted recruited Indians who go to Ceylon are of the ordinary labouring classes, many are traders. Hindus and Muhammadans are to be found in every town and big village near the planting districts. Almost half of their number live within Colombo municipality and a fair quota in Kandy. This non-assisted Indian population moves far more often than estate labourers. The Tinnevelly district is its great source. This applies particularly to the labourers but also to the petty shopkeepers and traders. Eighty per cent of this class of emigration is from Tinnevelly and Travancore and 95 per cent of it is male. Figures are in the margin.

Total Number of other than Estate Labourers travelling to Ceylon each year.

Year.	Total.	Year.	Total.
1921 ..	82,767	1926 ..	114,421
1922 ..	82,880	1927 ..	125,739
1923 ..	83,258	1928 ..	138,157
1924 ..	88,787	1929 ..	133,046
1925 ..	102,292	1930 ..	114,669

Relative District Contributions to Overseas Emigration—**Ceylon.**

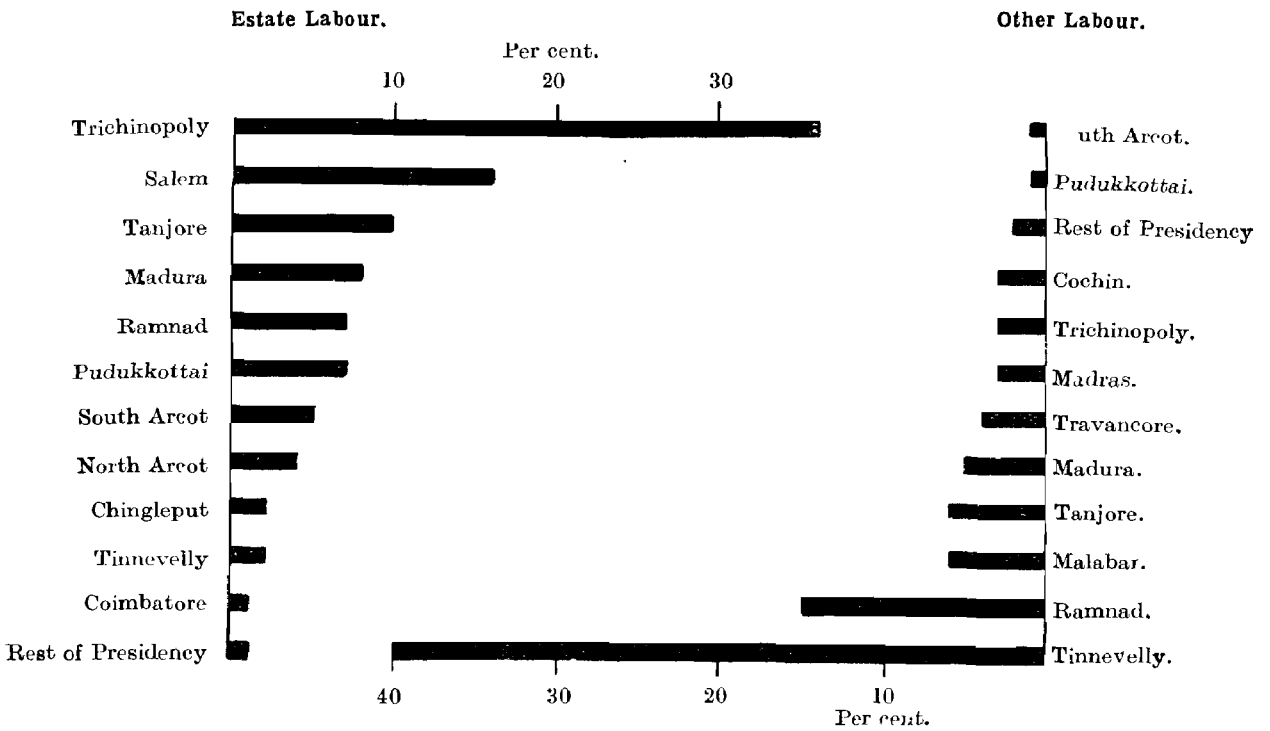

District contributions.

26. The diagram illustrates the chief district contributions to Ceylon emigration over the decade. It is based on figures supplied by the Ceylon Emigration Commission. In the earlier years of the decade the southern Tamil districts, Trichinopoly, Madura, Ramnad, Tanjore and Pudukkottai, supplied 80 per cent of estate emigrants and 75 per cent of non-assisted emigrants passing through Mandapam. From 1924 the Salem contribution became pronounced, and in that year constituted by itself 20 per cent of the total number of emigrants. The Arcots came to the fore about the same time and remained steady contributors. Trichinopoly and Salem continued however to supply the bulk of emigrants during the remainder of the decade. In 1927, for example, they furnished 75,000 out of 161,000. In 1930 they furnished 51,000 out of 91,000 passing through Mandapam. The non-assisted workers passing through Mandapam return a great variety of districts from all over India but the heaviest contributor is uniformly Ramnad, with Tanjore,

Trichinopoly, Malabar and Madura following close together with each about two-fifths of Ramnad's contribution. On an average, these districts contribute two-thirds of this class of emigration year by year.

The Tuticorin non-assisted emigration is a pronouncedly Tinnevelly feature, this district regularly contributing two-thirds of the total passing through the port. Malabar is the only other Madras district appreciably represented.

Indian population on estates.

27. The small table below gives the Indian population on estates for the years 1925 to 1930 :—

Year	Total.	Men.	Women.	Children.	Year.	Total.	Men.	Women.	Children.
1925 ..	618,149	217,841	210,242	190,066	1928 ..	739,316	244,603	236,304	258,409
1926 ..	666,931	226,680	219,540	220,711	1929 ..	740,130	242,161	232,996	264,973
1927 ..	719,552	241,200	234,131	244,221	1930 ..	734,747	240,390	230,710	263,647

The figures show that regularly almost three-quarters of a million Indians have been resident on Ceylon estates. The drop in the totals for 1930 represents contraction of labour following the depression which arrived at the end of the decade. These figures in themselves give some idea of Ceylon's importance to South India. They do not include the non-assisted Indian emigrant element in Ceylon at census time. This in 1921 was 137,600 and is not likely to be less today. All over, therefore, the probabilities are that approaching a million Madrasis are to be found at any time in the island colony. On the estates they are well looked after and figures show that over two-thirds of the male and over one-third of the female Indian children on estates are attending school.

Caste contributions.

28. This Ceylon emigration is a Tamil phenomenon; it is also an Adi-Dravida phenomenon, for in the earlier years of the decade depressed classes contributed half of the total emigration and later never less than a third. Other castes contributing regularly are Agambadias, Ambalakarans, Vellalas, Vanniyans, Naickans, Goundans and Kallars; but these added together do not exceed a half or at most two-thirds of the Adi-Dravida contribution. In 1930, depressed classes contributed 38 per cent of the estate emigration or 34,700 out of 91,400. The return movement to India is for obvious reasons not so closely documented as the emigration but figures for estate labourers exist for the ten years of the decade. Returns rose from 23,000 in 1921 to 101,000 in 1929. This corresponded to the large increase in total numbers recruited from 25,334 in 1921 to 153,989 in 1924, the larger emigration showing itself after a lag of some years in larger returns. The ratio of old labourers to new is difficult to assess with certainty but is approximately 1 : 6. Figures for 1930 show May, June and July as markedly the heaviest and January as markedly the least contributors to estate emigration. For other passengers, the recruitment is more distributed. The peak comes at approximately the same time, June-July. There is no such marked minimum as obtains in the estate recruitment in January. The months May to July are those in South India when agricultural work is at a minimum, while November-February corresponds with the season of greatest agricultural effort. Consequently emigration is at its least then.

Approximate figures of estate labourers returning to India *via* Dhanushkodi are given in the small statement in the margin. The chief jump in returns seems to correspond with a three-year lag to the jump in emigration. The returns equal approximately two-thirds the departures. No final conclusions can be drawn from this ratio but it is not without indicative value.

Estate Labourers returning to India via *Dhanushkodi.*

Year.	Total.	Year.	Total.
1921 ..	23,152	1928 ..	93,596
1922 ..	46,285	1929 ..	101,228
1923 ..	51,672	1930 ..	98,728
1924 ..	56,118		
1925 ..	53,203	Total ..	672,878
1926 ..	61,325		
1927 ..	87,481		

29. The Malayan census officer was good enough to send me information regarding Madrasis enumerated in Malaya— **Indians enumerated in Malaya.**

	Popula. tion.	Males.	Females.	Sex ratio.		Popula- tion.	Males.	Females.	Sex ratio.
Total Indians..	642,909	421,028	202,981	502	Telugus ..	32,541	18,948	13,593	717
Tamils ..	514,959	339,926	175,033	515	Malayalis ..	35,125	29,037	6,088	210

The great majority of the Indians enumerated in Malaya are therefore from the south, 908 per 1,000 being their contribution. The only other considerable component is Punjabis who number 31,001. No details of birthplace are forthcoming and it is probable that some were Malaya-born or at any rate not Madras-born. The great bulk must have been born in the presidency however for the Madras movement to Malaya is one of short term and does not in any sense approach settlement. The sex ratios are of interest. It is not possible to discover the 1921 ratio but 502 compares very favourably with Burma's 233 and indicates that the provisions of the emigration rules discouraging unlimited emigration of single or unaccompanied males have had some effect. The sex ratios of the components show that apparently Telugu emigration is much more and Malayali much less of a family affair than the rest.

Other statistics given are of Indians as a whole but having regard to the great predominance of the South Indian contribution the figures may be taken as adequate illustration of its circumstances. The following age-group figures indicate the nature of this emigration :—

Age-group.	Per 1,000 of total Indians.			Females per 1,000 males.	Age-group.	Per 1,000 of total Indians.			Females per 1,000 males.
	Popula- tion.	Males.	Females.			Popula- tion.	Males.	Females.	
0–10 ..	182	136	279	990	40–55 ..	119	138	79	278
10–20 ..	141	124	178	693	55 and over.	15	14	13	421
20–40 ..	543	588	451	376					

Five hundred and eighty-eight out of 1,000 Indian males in Malaya are between 20–40, the main working period. The proportion of female children at the lowest age period is much greater. The proportions of the aged are practically the same. The almost parity of the sexes at the lowest age-group indicates normal family events. Between 10–20 the proportion is still higher than the average but sinks rapidly during the main working period to rise again at the extremity 55 and over. The sex ratio is markedly greater among Christians (613) and Hindus (525) than among Muhammadans (178). Most of the Muhammadans come from North India and Madras Muslims can contribute very little. Three hundred and sixty-four per 1,000 males and 342 per 1,000 females are engaged in agriculture. If the males returned as having no gainful occupation are omitted, the proportion of working males engaged in agriculture rises to 458. Thus almost half the working males follow agricultural pursuits of some kind. The next specific component is commerce with rather over a sixth of agriculture's quota. Transport and communication follow closely, then personal service ; industries come a long way behind. Unspecified and indeterminate occupations account for a considerable quota, 215 per 1,000 being returned under this head.

30. Emigration to Malaya is predominantly a hot weather feature, the movement being at its least in October-March and at its greatest in April-June. The main ports are Madras and Negapatam. Before the coming into force of the Emigration Act in 1923, this movement was uncontrolled. Consequently no figures of assisted emigration are available for years before 1923. Figures since that date are given below :— **Nature of the emigration.**

Emigrants from Madras Presidency to Malaya 1923–30 *with sex details.*

Year.	Males.	Females.	Children.	Total.	Year.	Males.	Females.	Children.	Total.
1923 ..	31,634	4,691	6,734	**43,059**	1927 ..	93,519	25,318	26,344	**145,181**
1924 ..	37,308	9,901	9,822	**57,031**	1928 ..	36,683	8,560	7,356	**52,599**
1925 ..	59,157	15,012	14,665	**88,834**	1929 ..	68,847	17,834	14,836	**101,517**
1926 ..	111,535	30,107	29,282	**170,924**	1930 ..	38,902	8,789	7,669	**55,360**

This emigration too is a Tamil phenomenon though not so pronouncedly so as in the case of Ceylon, for Chittoor and Vizagapatam both contribute regularly. Once again, Trichinopoly, Tanjore, Salem and the Arcots make up the bulk of the emigration, Madura and Ramnad assisting. The diagram illustrates the relative contributions. In the last three years, these six districts made up approximately 90 per cent of the assisted emigration from Negapatam. North Arcot sent its main quota through Madras from which port up till 1926 its contribution was over half the total and thereafter never below a third.

Relative District Contributions to Overseas Emigration—**Malaya.**

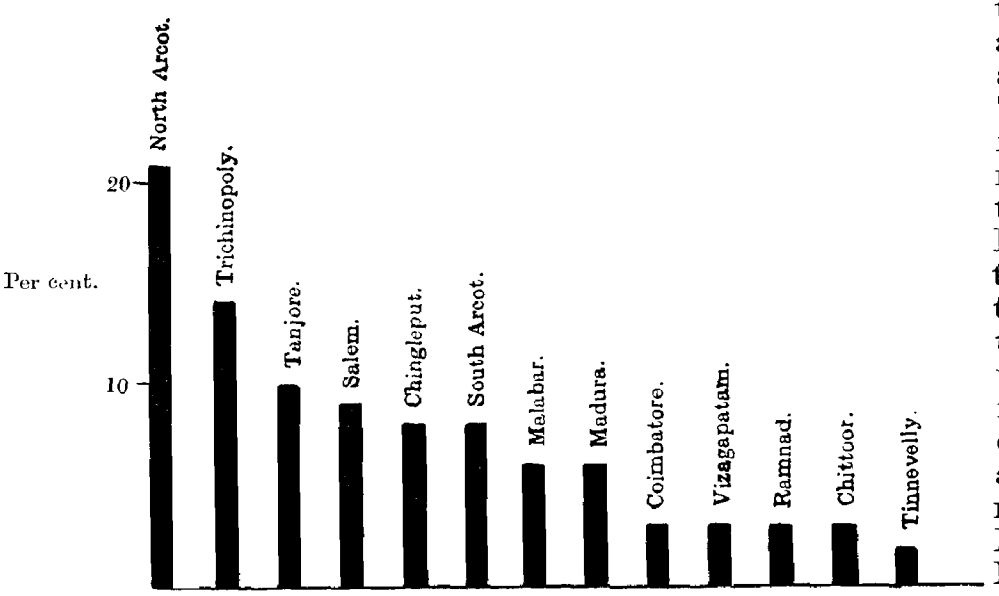

District.	1923	1924.	1925.	1926.	1927.	1928.	1929.	1930.	Average.
1. North Arcot	34	29	24	24	22	11	12	12	21
2. Trichinopoly	14	10	15	14	11	16	18	15	14
3. Tanjore	10	10	10	9	8	12	15	15	10
4. Salem	6	6	7	11	10	9	10	9	9
5. Chingleput	7	7	8	8	13	5	5	6	8
6. South Arcot	6	7	7	7	6	8	11	12	8
7. Malabar	2	4	6	7	6	11	6	9	6
8. Madura	5	5	9	5	5	10	7	6	6
9. Coimbatore	1	2	4	4	2	6	4	3	3
10. Vizagapatam	5	4	1	1	4	4	2	4	3
11. Ramnad	2	2	3	3	3	4	3	2	3
12. Chittoor	3	3	3	3	4	2	2	2	3

The small table in the margin gives the chief annual percentage contributions to Malayan emigration.

The rise for the districts in or round the Kaveri delta in 1929–30 reflects the cyclone and flood damage in that region in these years. The fall in North Arcot's contribution is marked.

Depressed classes supply over a third of the emigrants, Vellalas, Goundans, Ambalakarans, Kallars and Vanniyas being the next contributors. The chief contributing castes are the same as for Ceylon emigration and the proportions are not dissimilar.

The above figures refer only to persons who passed through the Malaya Government depots at Madras and Negapatam. They do not approximate anywhere to the actual numbers of Madrasis who go to Malaya for agricultural work. These number many thousands each year. Ordinarily such persons go for a shorter time, bent more on trade and casual labour. The ordinary stay of the assisted emigrants in Malaya is at least 3–4 years after which they return for a holiday to India.

The Malaya assisted emigration was greatly affected by the depression in rubber and other plantation industries as a result of which assisted emigration was closed down. The main flow however is closely related to season conditions in India. Such emigrants pay their own fares and the stoppage of the assisted emigration would not affect appreciably their numbers.

Emigration to Fiji.

31. No census of Fiji was taken in 1931 but the Fiji Government in their annual report on Indian affairs made an estimate of the Indian element in their population. The 1921 census showed that 60 per cent of those born

in India came from the United Provinces and 30 per cent from Madras. During the decade, more Madrasis were repatriated and the Madrasi element in the Fiji Indian population must therefore have decreased. The Fiji population of Madras origin (not necessarily Madras-born) is estimated at 20,000. Madrasis are said to have taken more to agriculture than other Indian elements ; some of the best and most industrious sugar farmers are Madrasis and at agricultural shows the Madrasi frequently figures in the finals of ploughing and other competitions. Driving of motor transport for hire is largely an Indian monopoly. The report mentions the need of greater protection of the Indian farming community against exactions of moneylenders and their own tendency to improvident borrowing. *Cœlum non animum.*

The caste system of the home-country has been largely abandoned by Fiji Indians. Social relations with other classes are in general freer than at home. Family repatriation is commonest with the Madrasi, who is reported to retain longest his connections with his home-country and ancestral lands.

Seychelles.

32. A census of the Seychelles was taken on April 26, 1931. The table in the margin summarizes the principal results so far as it concerns the Indian residents. Three hundred and forty-three of the 503 Indians were born in India and 219 of these within Madras presidency. Some detailed birthplaces are unidentifiable and 219 is probably a minimum. The largest single contributor is 'Madras' with 125, but this probably includes a good many returns which had in view the province rather than the town. Tanjore district has the large contribution of 73 ; the French enclave in it, Karaikal, has 11 and the district can probably claim some of the 19 shown as born in 'South India'. Tranquebar is the largest single component with 48 and there apparently exists some bond or association between the Seychelles and this historic little place on the Tanjore coast. Clearly, Madras emigration to the Seychelles is a Tamil phenomenon. Nearly half the Seychelles Indians are to be found in the headquarters town of Victoria and four-fifths are in it or the district surrounding it. This aggregation is explained by the facts of occupation which show as being engaged in trade 211 out of 351 persons employed. The details for these 211 are not without interest. One hundred and two are clerks in shops and the remaining 109 are small shopkeepers of one kind or another. After agriculture, 23 cooks make the next largest component. A wide variety of occupations is returned, among them magicians, policemen, civil servants, clerks in Holy Orders, and hairdressers. Nearly all the Christians are Roman Catholics. Two-thirds of the women are under the age of 20 ; only one-third of the men are of the same age. The heavy proportion between 20–40 is a normal incident in emigration. The sex ratio is almost unity at ages 0–10 and diminishes thereafter. The large proportion of women below the age of 20 explains the large proportion of unmarried.

	Indians in Seychelles.		
	Persons.	Males.	Females.
Total	**503**	**398**	**105**
Born in Madras.	**219**	..	..
Hindus	**282**	..	..
Christian ..	**144**	..	..
Unmarried	**300**	233	67
Age 20-40 ..	**197**	173	24
Literate	**246**	221	25
Trade	**211**	..	..
Agriculture ..	**67**	..	..

Mauritius.

33. One thousand five hundred and forty-one persons enumerated in Mauritius gave their birthplace as Madras presidency. Details are given below :—

	Hindu.		Muhammadan.	
	Male.	Female.	Male.	Female.
	818	450	190	83
Total	1,268		273	
Grand Total	1,541			

The ages of these Madrasi Indians were not tabulated separately from those of other Indians. Occupational details showed 50 per cent of the men and 80 women to be engaged in agriculture ; 150 other men returned commercial and domestic service occupations, the remainder of the men and the women returning no specific occupation.

Cities.

34. The small table below gives for each city the number of persons born within the district per 1,000 of the city population :—

1. Bezwada 595	9. Cocanada 860	17. Tuticorin 932
2. Madras 652	10. Masulipatam .. 880	18. Salem 933
3. Ellore 672	11. Tanjore 882	19. Mangalore 938
4. Rajahmundry .. 775	12. Cuddapah 889	20. Tinnevelly 962
5. Trichinopoly .. 783	13. Vellore 891	21. Calicut 968
6. Madura 816	14. Vizagapatam .. 892	22. Palamcottah .. 979
7. Guntur 840	15. Kumbakonam .. 894	
8. Coimbatore 859	16. Conjeeveram .. 914	

Only one figure is below 600. The 595 for Bezwada illustrates well the nature of this town which is first and foremost a communication centre. Only two others fall below 750, Madras city and Ellore. The figure for the former is less than that (665) of previous censuses. So marked an increase as 22·8 per cent connoted a strong immigrant contribution whose advent would tend to lower the proportion of homeborn. The presidency town has always drawn many of its inhabitants from Chingleput and also Nellore and the Arcots. Had district birth details been compiled at this census, it is probable that the number of Madras-enumerated born outside the presidency town and Chingleput would not have departed greatly from the 200/1,000 of 1911 or 211 of 1921. The departure would have been plus. Ellore's figure indicates its 'newness' as a city. Its 672 is, however, too low, for undoubtedly many people in Ellore actually born within the West Godavari district as now constituted returned their district of birth under the name familiar to them from long usage, Kistna.

The only other figures calling for comment are Palamcottah, Calicut and Tinnevelly, which return by much the highest proportion of homeborn, and Trichinopoly, Rajahmundry, Guntur and Coimbatore, whose low figures reflect the attractions important areas of communication or developing industry have for a foreign element.

Trichinopoly's low figure of 783 is also to some extent unreal so far as the Pudukkottai element is concerned for this is little distinguishable from that contributed by Trichinopoly district which encloses the state on the west. Coimbatore receives contributions from Cochin and Mysore, both of which States the district adjoins, and Mangalore from Bombay, Mysore and Goa. Bezwada has an appreciable Hyderabad contingent, over 5 per cent of its population and 6·8 per cent of its females having been born there. The State contributes appreciably also to other Circars cities, Masulipatam, Guntur and Ellore. The element 'elsewhere in British India' in Vizagapatam is mostly Bengali.

Ordinarily the homeborn element is less among males than among females. Only in Ellore does this not obtain, and there the difference may, I think, be attributed to the circumstance already mentioned, viz., a certain confusion with regard to district names. On this theory the discrepancy between the two rates should be greatest in those cities where industry is in its most rapid development, for there immigrant labour may be expected to be greatest. The widest difference is in Vizagapatam where for 866 homeborn male there are 920 homeborn female. Vizagapatam as a railway and harbour centre with large works in operation, is obviously one where male immigrants would be in excess. Mangalore gives figures of 917/960, Madras 630/677 and Coimbatore 839/881. All these are centres of trade or industry where male immigration might be expected to be marked.

35. Daily emigration in the form of journeys to and from a town is on the increase. The South Indian Railway have recently electrified their track from Madras to Tambaram (18 miles) and a much accelerated service is in operation. It is too early to predict the effects of this but a considerable increase of settlement in St. Thomas' Mount and other suburban areas is one likely result. The pronounced growth in population of these southern suburbs has already been noted. The season ticket issues on this railway show an increase of 64 per cent over 1921.

Dimensions of Migration from five South Indian areas.

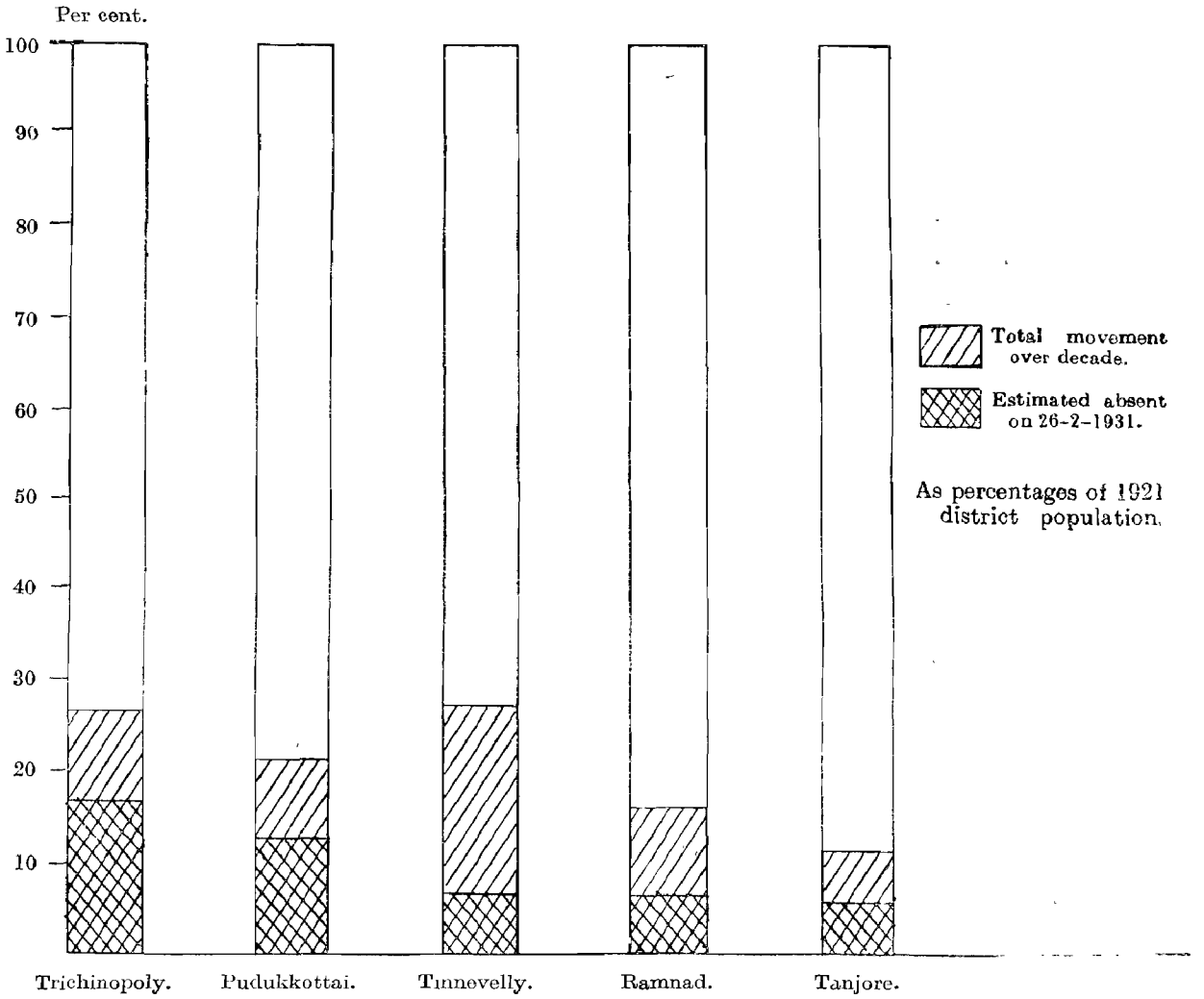

Estimated emigration drain.

36. The diagram is an attempt to illustrate the effective drain represented by emigration from the chief contributing districts in South India. No birthplace census details are available anywhere but the records of the Emigration Commissioners for Ceylon and Malaya give a good approximation of the general rate of contribution of Madras districts. These proportions have been applied to figures of Indians in Ceylon and Malaya and totals thereby arrived at. These are only approximations but the general dimensions are representative. Actual figures of persons from these districts found in estates in South India have been added. No figures exist to indicate relative district contribution to Burma emigration during the decade; this contribution has therefore been allotted on the 1921 proportions; as this emigration has always been predominantly a Northern Circars feature, its effect on the figures in question is not very great.

District or State.	Putative contribution in 1931 to Indians in			Upasi (four-fifths 1930 actual.)	Total (to nearest 0).	Percentage of total to 1921 population.
	Ceylon.	Malaya.	Burma.			
(1)	(2)	(3)	(4)	(5)	(6)	(7)
Tanjore	84,667	60,651	24,994	95	170,400	7
Trichinopoly	266,704	81,859	..	4,890	353,450	19
Pudukkottai	53,769	1,806	..	70	56,650	13
Ramnad	72,163	17,828	22,911	6,747	119,650	7
Tinnevelly	79,435	10,895	7,736	33,087	130,880	7

In the result the figures show that the number of persons born or associated with Trichinopoly who at census time were definitely removed from their district was 19 per cent of the 1921 district population. For the adjoining Pudukkottai State the figure is 13 per cent. This district and State together constitute the heart of the area which for 1921–31 either showed a decrease or almost infinitesimal increase in population and the relation of prime cause and effect is admirably illustrated by the diagram and the table. If estate labour on the United Planters' Association of Southern India's areas is omitted, the Trichinopoly figure is only slightly decreased, that for Ramnad more so, while that for Pudukkottai is unchanged. The Tinnevelly figure becomes 5.

37. The small table in the margin compares population percentage variation from 1921 according to the census figures, with putative variation when effects of emigration abroad are considered. The percentages as altered in the process of adjustment are much nearer to the 12 per cent adjusted presidency increase for the decade than the figures in column 2 to the unadjusted 10.

District or State.	Percentage variation 1921–31. Census figures.	Adjusted figures.
Province	**10·3**	**12**
Tanjore	2·4	9
Trichinopoly	0·5	19
Pudukkottai	— 6·1	7
Ramnad	7·0	12
Tinnevelly	7·3	14 (12 omitting Upasi figures)

38. The total movement abroad is given in the small table. This is only an approximation and makes no allowance for returns. The object is to indicate the extent to which emigration has become a habit. These figures are indicated also in the diagram. It will be observed that the difference in the single and double shaded parts is greater relatively in Tinnevelly and Ramnad than in the other districts and is least in Pudukkottai. This illustrates how much more emigration from these two districts is a casual and short-term feature and how Pudukkottai and Trichinopoly contribute proportionately more to effective emigration for a period of years.

District or State.	Approximate total movement abroad.	Percentage of 1921 population.
Tanjore	263,500	11
Trichinopoly	505,500	27
Pudukkottai	88,300	21
Ramnad	276,200	16
Tinnevelly	517,500	27

39. Figures of repatriates from South Africa from 1923 are given in the margin. For 1921 and 1922 only gross figures of repatriates from all areas outside Ceylon, Burma and the Straits are available. These were 13,865 and 19,621 respectively. 1927 was the year in which most returns from South Africa took place, 1923 being a close second. In 1928 there were no returns. The distribution of women and children in each year's quota shows the largely family nature of this movement, The emigrants generally brought back with them an average of £15 per adult male. Recent statistics show that about a third of the repatriates made for North Arcot; Chingleput was next favoured contributing about a fifth, and South Arcot came third. From this we may deduce that the Arcots have been the strongest contributors to Madras emigration to South Africa. South African repatriates have settled down in various ways. Some have been heard to complain that they find pay rates in India inadequate to the standard of living they had been accustomed to in South Africa.

Year.	Persons.	Men.	Women.	Children.
1923	2,037	1,022	447	568
1924	1,082	543	240	299
1925	935	476	199	260
1926	1,454	669	319	466
1927	2,387	1,162	508	717
1928	...	...	...	...
1929	1,442	609	305	528
1930	690	330	143	217
Total ..	**10,027**	**4,811**	**2,161**	**3,055**

Importance of emigration.

40. The matter in the tables and the discussion above show that Madrasis found abroad at census time were more numerous in 1931 than in 1921, the

increase being in close proximity to that of the growth in actual population.

Emigration.

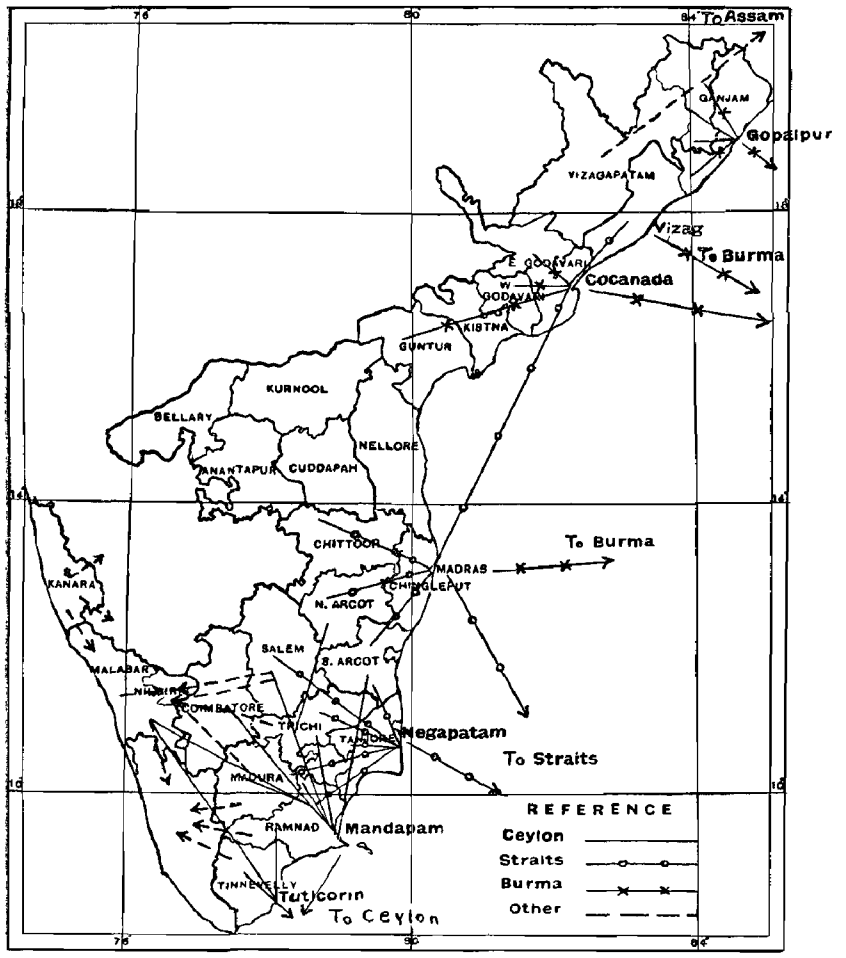

The map indicates the main contributing areas. It is an attempt at pictorial representation of emigration currents within and from the province. It does not profess to be complete. Smaller movements such as that from the Ceded Districts to Assam have not been shown as the result would merely have been to confuse the map by over many lines. The Vizagapatam contribution to Malaya has been shown through Madras to indicate that it operates mainly through that port. The map should be taken as indicating the main movements with the understanding that on the fringes of these, subsidiary movements exist. A notable feature is the disproportionate emigration from a region which may be described roughly as the lower Kaveri valley and is indicated more precisely by the unshaded area in the map in Chapter I showing regional variation in population. Trichinopoly district contributes to every main flow of emigration, Ceylon, Malaya, Burma, and the plantations in the west. Its surrounding districts, Madura, Ramnad and South Salem follow its lead. Indications are clear that this area is saturated and but for the relief afforded by emigration, overpopulation would become an immediate and present problem. Ceylon and Malaya we may say act as safety valves to Southern India. The same applies although in a less degree to the Northern Circars and Burma, and the Arcots and Malaya. It is probable that a continuing proportion of emigration is due to a desire to escape from restrictions suffered in the homeland by the depressed classes who form the great bulk of Madras emigrants. Emigration is a great teacher of self-respect, for caste is to a large extent put away when the Indian emigrant crosses the sea. To this extent and to the existence of an undoubted emigration tradition, the drain to Ceylon, Malaya and Burma need not be considered an indication of saturation; there remains however a sufficient residue, particularly in the Kaveri area referred to, to justify a conclusion that saturation exists. One social effect of emigration has been indicated above, viz., a growth in independence and self-respect on the part of the depressed classes who go abroad. This is all to the good. A man who, little removed from praedial serfdom in Tanjore, finds himself treated on his own merits like every one else when he crosses the sea, paid in cash for his labours and left to his own resources, must in the majority of cases benefit from the change, and it is probably the existence of the emigration current that has contributed most to the growth of consciousness among the depressed classes in India and in the interests of those classes one might well say, not less emigration but more, for the true remedy for the condition in which they find themselves is not to be looked for in Government enactments or pious utterances but

in a growth of self-reliance among the communities themselves. Labourers from well-run estates generally bring back to their village some of the ideas on cleanliness, food and comfort acquired while abroad. Evidences of this are to be seen in many a South Indian village and I have myself on several occasions had pointed out to me a house differing markedly from its neighbours as being that of some one who had been to Malaya or Ceylon.

Effect on fertility.

41. It is difficult in the absence of exact statistics to make any comment on the possible effects of migration on fertility. Where the period is of short term and largely by families, the effect is nil or in fact definitely beneficial, for on all estates before-birth assistance and care are the general rule and medical facilities are provided far above anything obtainable in the ordinary Indian village. Where emigration is predominantly male and for periods extending to two or three years, an obvious effect on fertility might be expected which is borne out by the birthrate in the southern Tamil districts which contribute most heavily to Ceylon and Malaya emigration, running generally below that for the rest of the presidency.

Effect on religion, occupation, etc.

42. Emigration has no observable effect on religion. The Madrasi abroad has sufficient of his own kind around him to be able to continue unaltered in a new country such religious practices as he favours at home. It could hardly even be said that an increased tolerance resulted from his excursions and so far as Muslim emigrants are concerned any influence would probably be in the other direction, for the Madras Muslim is more catholic than others in his sympathies and observances. Caste rigidity undoubtedly weakens but so largely homogeneous are the contributions that here too the effect is less than might be expected. Also no Madrasi emigrant even so far afield as Fiji severs his ties of community with the home-country and on his return seeks to take a normal place within it. Such circumstances would tend against any rapid loosening or alteration of caste ideas. The effects of emigration upon education are good so far as estate labour is concerned. The great majority of well-conducted estates run schools which the children of workers are encouraged to attend. The Ceylon figures quoted show that the proportion of attendance at estate schools is considerable. Effects on occupation are less than might be expected. The great mass of Madrasi emigrants go forth to carry out in their new countries the agricultural occupations they inherited at home. The contribution to domestic service is by classes contributing to it in India. The traders are those who in India would probably also have traded. Of the Madrasi emigrant the same might be said as of the British : he takes his own world with him and sets it down in his new surroundings.

i.—Immigration (000 omitted).

Natural division and district where enumerated.	Born in: District or State.			Other parts of the Province.			Contiguous Province or State.			Other parts of India.			Beyond India.		
	P.	M.	F.	P.	M.	F.	P.	M.	F.	P.	M.	F.	P.	M.	F.
1	2	3	4	5	6	7	8	9	10	11	12	13	14	15	16
Province ..	**46,927**	**23,162**	**23,765**	..	..	..	**224**	**111**	**113**	**23**	**16**	**7**	**20**	**12**	**8**
Agency	**1,734**	**865**	**869**	**15**	**7**	**8**	**14**	**6**	**8**	**1**	**1**	..	..	..	..
Ganjam	356	176	180	..	..	..	2	..	2	..	..	..	..	..	..
Vizagapatam ..	1,154	576	578	6	3	3	5	3	2	..	..	..	..	..	..
Godavari, East ..	224	113	111	9	4	5	7	3	4	..	..	..	..	..	..
East Coast, North ..	**11,825**	**5,799**	**6,026**	**309**	**153**	**156**	**36**	**16**	**20**	**5**	**4**	**1**	**1**	**1**	..
Ganjam	2,040	934	1,106	9	5	4	3	1	2	1	1	..	..	..	..
Vizagapatam ..	2,423	1,181	1,242	17	8	9	1	1	..	1	1	..	..	..	..
Godavari, East ..	1,625	801	824	53	26	27	1	1	..	1	1	..	..	..	..
Godavari, West ..	1,129	556	573	90	44	46	3	2	1	..	..	..	..	..	..
Kistna	1,161	590	571	69	35	34	24	10	14	1	1	..	..	..	..
Guntur	1,989	1,004	985	42	22	20	4	2	2	1	1	..	..	..	..
Nellore	1,457	731	726	28	12	16	1	1	..	..	..	..	..	..	..
Deccan	**3,871**	**1,980**	**1,891**	**119**	**57**	**62**	**56**	**26**	**30**	**2**	**1**	**1**	..	..	..
Cuddapah ..	927	474	453	22	10	12	1	..	1	..	..	..	..	..	..
Kurnool	981	499	482	37	18	19	6	3	3	..	..	..	..	..	..
Banganapalle ..	35	18	17	4	2	2	..	..	..	..	..	..	..	..	..
Bellary	919	467	452	24	12	12	26	13	13	1	1	..	..	..	..
Sandur	9	5	4	4	2	2	1	1	..	..	..	..	..	..	..
Anantapur ..	999	516	483	29	14	15	22	9	13	..	..	..	..	..	..
East Coast, Central ..	**12,693**	**6,375**	**6,318**	**577**	**286**	**291**	**61**	**30**	**31**	**9**	**6**	**3**	**9**	**5**	**4**
Madras	422	215	207	197	109	88	19	11	8	6	4	2	4	3	1
Chingleput ..	1,564	792	772	83	40	43	5	3	2	2	1	1	2	1	1
Chittoor	1,399	718	681	41	18	23	8	3	5	..	..	..	..	..	..
North Arcot ..	2,190	1,098	1,092	72	31	41	3	2	1	..	..	..	1	1	..
Salem	2,361	1,178	1,183	63	30	33	9	3	6	..	..	..	1	..	1
Coimbatore ..	2,374	1,179	1,195	58	32	26	12	6	6	1	1	..	1	1	..
South Arcot ..	2,384	1,195	1,189	63	27	36	6	3	3	1	1	..	1	1	..
East Coast, South ..	**10,371**	**5,018**	**5,353**	**376**	**174**	**202**	**18**	**10**	**8**	**3**	**2**	**1**	**7**	**4**	**3**
Tanjore	2,304	1,105	1,199	74	35	39	5	2	3	1	1	..	2	1	1
Trichinopoly ..	1,794	881	913	113	50	63	4	2	2	1	1	..	2	1	1
Pudukkottai ..	364	177	187	35	13	22	..	..	..	..	..	..	1	1	..
Madura	2,113	1,041	1,072	79	38	41	2	1	1	..	..	..	1	1	..
Ramnad	1,779	842	937	57	28	29	2	1	1	..	..	..	..	..	..
Tinnevelly ..	2,017	972	1,045	17	9	8	5	3	2	..	..	..	1	1	..
West Coast	**4,963**	**2,404**	**2,559**	**74**	**44**	**30**	**39**	**23**	**16**	**3**	**2**	**1**	**3**	**2**	**1**
Nilgiris	97	49	48	52	31	21	17	10	7	2	1	1	2	1	1
Malabar	3,499	1,696	1,803	16	9	7	17	9	8	1	1	..	1	1	..
Anjengo	6	3	3	..	..	..	1	..	1	..	..	..	..	..	..
South Kanara ..	1,361	656	705	6	4	2	4	3	1	1	1	..	..	..	..

ii.—Emigration (000 omitted).

Province of birth.	Enumerated in: Province.			Contiguous Provinces and States.			Non-contiguous Provinces and States.			Outside India.			Natural population.* P.	M.	F.
	P.	M.	F.	P.	M.	F.	P.	M.	F.	P.	M.	F			
1	2	3	4	5	6	7	8	9	10	11	12	13	14	15	16
Madras	**46,927**	23,162	23,765	**725**	423	302	**408**	303	105	**1,032**	657	375	**49,092**	24,545	24,547

Separate figures for British Territory and Madras States are not available.

	Persons.	Males.	Females.
* Actual figures are :—	49,092,350	24,545,060	24,547,290.

iii.—Migration between the Province and other parts of India.

a.—British Territory and States.

Province.	Immigration.			Emigration.			Immigration *minus* emigration.	
	1931.	1921.	Variation.	1931.	1921.	Variation.	1931.	1921.
1	2	3	4	5	6	7	8	9
Total ..	***230,330***	***182,312***	***+ 48,018***	***1,133,323***	***917,468***	***+ 215,855***	***— 902,993***	***— 735,156***
British Territory ..	***47,584***	***54,635***	***— 7,051***	***529,127***	***459,729***	***+ 69,398***	***— 481,543***	***— 405,094***
Contiguous provinces	32,143	45,663	— 13,520	122,994	92,283	+ 30,711	— 90,851	— 46,620
Burma	3,181	1,915	+ 1,266	297,633	273,000	+ 24,633	— 294,452	— 271,085
Elsewhere in British India	12,260	7,057	+ 5,203	108,500	94,446	+ 14,054	— 96,240	— 87,389
States and Agencies.	***182,746***	***127,677***	***+ 55,069***	***604,196***	***457,739***	***+ 146,457***	***— 421,450***	***— 330,062***
Madras States.								
Travancore ..	16,756	8,293	+ 8,463	104,342	58,277	+ 46,065	— 87,586	— 49,984
Cochin	14,820	10,124	+ 4,696	54,614	26,388	+ 28,226	— 39,794	— 16,264
Hyderabad ..	58,476	38,916	+ 19,560	132,952	84,158	+ 48,794	— 74,476	— 45,242
Mysore	86,485	66,855	+ 19,630	294,117	269,675	+ 24,442	— 207,632	— 202,820
Other Indian States.	6,209	3,489	+ 2,720	18,171	19,241	— 1,070	— 11,962	— 15,752
India unspecified ..	550	..	..	..	..	..	..	..
Foreign Territories.	16,012	..	..	..	..	..	..	..

Note.—In this subsidiary table, Travancore and Cochin States are treated as outside the Madras presidency.

No information of the numbers of Madras-born enumerated in French and Portuguese India have been received. This element is therefore not included in the totals.

b.—British Territory.

Province.	Immigration.			Emigration.			Immigration *minus* emigration.	
	1931.	1921.	Variation.	1931.	1921.	Variation.	1931.	1921.
1	2	3	4	5	6	7	8	9
Total ..	***249,483***	***195,363***	***+ 54,120***	***1,176,411***	***958,367***	***+ 218,044***	***— 926,928***	***— 763,004***
British Territory ..	***47,277***	***54,402***	***— 7,125***	***529,036***	***459,652***	***+ 69,384***	***— 481,759***	***— 405,250***
Contiguous provinces	31,920	45,464	— 13,544	122,993	92,271	+ 30,722	— 91,073	— 46,807
Burma	3,158	1,895	+ 1,263	297,543	272,946	+ 24,597	— 294,385	— 271,051
Elsewhere in British India ..	12,199	7,043	+ 5,156	108,500	94,435	+ 14,065	— 96,301	— 87,392
States and Agencies.	***202,206***	***140,961***	***+ 61,245***	***647,375***	***498,715***	***+ 148,660***	***— 445,169***	***— 357,754***
Madras States.								
Travancore ..	16,604	8,219	+ 8,385	104,277	58,080	+ 46,197	— 87,673	— 49,861
Cochin	14,743	10,103	+ 4,640	54,614	26,380	+ 28,234	— 39,871	— 16,277
Other Madras States.	20,389	13,839	+ 6,550	43,338	41,211	+ 2,127	— 22,949	— 27,372
Hyderabad ..	58,108	38,737	+ 19,371	132,952	84,152	+ 48,800	— 74,844	— 45,415
Mysore	86,203	66,577	+ 19,626	294,024	269,651	+ 24,373	— 207,821	— 203,074
Other Indian States.	6,159	3,486	+ 2,673	18,170	19,241	— 1,071	— 12,011	— 15,755

Note.—This part refers to migration between Madras, (British Territory) and other parts of India including the Madras States of Pudukkottai, Banganapalle and Sandur.

c. Madras States.

Province.	Immigration.			Emigration.			Immigration *minus* emigration.	
	1931.	1921.	Variation.	1931.	1921.	Variation.	1931.	1921.
1	2	3	4	5	6	7	8	9
Total ..	***44,574***	***41,999***	***+ 2,575***	***20,639***	***14,151***	***+ 6,488***	***+ 23,935***	***+ 27,848***
British Territory ..	***43,645***	***41,444***	***+ 2,201***	***20,480***	***13,916***	***+ 6,564***	***+ 23,165***	***+ 27,528***
Madras ..	43,338	41,211	+ 2,127	20,389	13,839	+ 6,550	+ 22,949	+ 27,372
Contiguous Provinces ..	223	199	+ 24	1	12	— 11	+ 222	+ 187
Burma	23	20	+ 3	90	54	+ 36	— 67	— 34
Elsewhere in British India.	61	14	+ 47	..	11	— 11	+ 61	+ 3
States and Agencies	***929***	***555***	***+ 374***	***159***	***235***	***— 76***	***+ 770***	***+ 320***
Madras States.								
Travancore ..	152	74	+ 78	65	197	— 132	+ 87	— 123
Cochin	77	21	+ 56	..	8	— 8	+ 77	+ 13
Hyderabad ..	368	179	+ 189	..	6	— 6	+ 368	+ 173
Mysore	282	278	+ 4	93	24	+ 69	+ 189	+ 254
Other Indian States. ..	50	3	+ 47	1	..	+ 1	+ 49	+ 3

Note.—This part refers to migration between the Madras States of Pudukkottai, Banganapalle and Sandur, and other parts of India, including Madras, British Territory.

CHAPTER IV.

AGE.

THE Imperial table with which this chapter is concerned is VII which shows age distribution by sex in combination with details of civil condition. The religion summary which opens the table gives yearly figures up to 5 and 5-year groups thereafter till 70 and over. The district, state and city figures give only 10-year grouping after age 20.

The subsidiary tables at the end of the chapter give a wide variety of information by age-group for religion, community, natural division, and intercensal variation. *v* and *v-a* show, for religion and natural division and five censuses, the proportions of juvenile and aged to the middle-aged and of married women of productive years. *vii–viii* show birth and death rates for intercensal years by natural division and *ix* shows deathrate by age group and sex for these years. In these three tables an important and overdue departure has been made. They are based on the annual reports of the Director of Public Health, Madras, which take their rates for every intercensal year from the figures of the census which began the decade. The mathematical fallacy is obvious and successive Directors of Public Health have resented the compulsion to follow so unsound and unnecessary a practice. There was no reason why the census should stultify itself also and Subsidiary Tables *vii–ix* have therefore been prepared from intercensal population figures calculated by a geometrical progression on the 1921 and 1931 actuals. For purposes of comparison the same tables prepared on the old system are given, each above its new parallel. Subsidiary Table *x* gives deaths from certain diseases by year, sex and natural division.

Religion not an absolute social criterion.

2. The modifications referred to in paragraphs 3 and 4 of the flyleaf introduction to the table have their origin in the fact that determination of age conditions by communities is essentially a function of social differences rather than of technical religious labels. A person of pure Hindu origin who elects to describe his religion as Theosophy falls nevertheless naturally into the Hindu group for consideration of age questions. So for a freethinker, otherwise pure Muslim by extraction and social customs, or for sundry Europeans whose personal attitude towards unseen things varied considerably but who for consideration of any essentially social problem were indistinguishable from their like who professed Christianity. The use of religious labels for social purposes is unsound, though obviously convenient in present Indian conditions and, having regard to the fewness of proclaimed exceptions, sufficiently accurate. It may be however that while the social aspect remains strong the religious returns may vary, and more will follow the example of those who at this census distinguished between Hinduism and Islam as personal religious attitudes and as general social communities or 'sub-nationalities' as one of my correspondents put it.

Similar considerations apply and are much more strongly present in the cases cited in the fourth paragraph of the flyleaf. The ascription of 'Hindu' as religious belief to these tribes is of most doubtful reliability in very many cases; were it taken as a social label it would be misleading in practically all, for Hinduism has yet appreciably to modify tribal habits in any matter affecting the main events and functions of life. The actual returns of 'Tribal' as a religion in Vizagapatam Agency were 137,042; the tribes however number over 620,000. Clearly if community illustration is sought, the tribal number is the true unit, not the factitious religious grouping.

3. An allied point is that the presence in these age tables of Europeans is unscientific. Their numbers (12,377) are so small as to make the effect of their presence and their widely differing age and marital conditions not appreciable; nevertheless I would suggest that they be excised from the corresponding tables at future censuses and at any rate from the Christian sub-grouping. The drawbacks of using religious distinctions for social purposes

are again illustrated here and instead of religion community should be the specific criterion for sub-groupings in this and other tables. It would mean more involved sorting but should, I think, be done.

Enumeration changes.

4. Instructions to enumerators were that age should be asked and recorded to the nearest birthday. Previous practice had been to record the age last birthday, and the change was made at the request of the Government of India's actuary. Great pains were taken to impress on the enumeration staff the nature of the enquiry they were to make and I devised conundrums to test their appreciation of the issue, a method of instruction capable, incidentally, of arousing considerable interest and even amusement and therefore used wherever possible throughout the operations. One was to ask how they would record the age of a person whose birthday was the 26th August, i.e., exactly six months from the census date. Which was his nearer birthday ? An excellent reply from a conscientious Tamil supervisor was that the time of birth should be asked ; if it was any time before sunset the nearer birthday and therefore the age to be recorded was clearly in the August to come. Such extreme thoroughness was indeed refreshing but could not be said to characterize the normal approach of an unpaid staff doing spare-time work to novelties or refinements in a duty towards which their general attitude was rather resignation than enthusiasm.

When one reflects on conditions in India it is difficult to place any serious value on the change and I could detect among supervisors a not infrequent wonder that it should be thought worth while to particularize on the day of birth at all when in the vast majority of cases the month is unknown and in most cases the year, while the lustrum and even the decade must frequently be a guess. Much justification could be pleaded for such an attitude but I found nevertheless a ready acceptance of my contention that if a particular form of instruction is in itself preferable it should be adopted and imparted even if its actual influence may not be great. And in general, with that tolerance for the vagaries of superiors which is so attractive a feature of Indian life, the Madras enumeration staff, while they might not reach the heights of the devoted supervisor already mentioned, sought always the nearest instead of the last birthday.

A peculiar difficulty arose from the fact that in parts of Malabar the equivalent Malayalam in common use for both ' nearest ' and ' next ' was the same. This was met by special instructions but illustrates well the difficulties of a polyglot census.

Among the educated the change had effect ; elsewhere much depended on the perseverance and local knowledge of the enumerator. Over most of the field the effect can only have been infinitesimal.

5. Another innovation which caused some incredulity and amusement was the instruction that for children below six months the age entry should be 0. Some enumerators seemed positively to dislike this, regarding a zero age entry perhaps as an injustice to a helpless child, certainly as a flat contradiction in terms. Most came to see the logic of the entry when the unit was a year and fractions were forbidden but not infrequent entries of ' sisu ' (= infant) betrayed probably the enumerator's distrust of so peculiar an entry as 0 for age.

A Salem incident illustrates another attitude towards the enumeration of infants. A father, challenged about the absence from his account of persons present of any indication of a very recent arrival, said with some surprise : ' It is but now born ! Do you count it ? '.

The fruits of perseverance.

6. Perseverance brings us to the keynote of good enumeration of age in India. ' Patience and a mulberry leaf will make a silk gown ', says the Chinese proverb, and certainly patience in an enumerator is the most precious of virtues and can be rewarded with remarkable results. Thus a woman in Nellore who responded to the opening direct question on age by a rather melancholy ' How should a woman tell ? ' revealed on patient and skilful questioning a series of recollections that pinned her age down to a definite year while a great triumph was with a Circars scoffer whose first answer about his age

was 'God knows'. It was put to this man that it was a point of honour to determine his date of birth and he himself joined enthusiastically in the hunt. The village officers and half the village took part also. It was from the man himself that the clue came. After much thought he came out with the information that his mother had always told him he was born in a cyclone which had caused great destruction of trees in that neighbourhood. A chorus of voices corroborated that such a storm had indeed visited these parts about fifty years before. The year was finally settled with the help of the tahsildar, 1884. Was it cold weather, hot weather or rains? I asked. 'Cold weather' was the unanimous reply of the veterans. 'Then this man's census age is 46', I said and we all leant back exhausted but gratified, the owner of the 46 years looking most pleased of all; as indeed he might, for he now possessed what he had lacked before, an ascertained age.

Value of the returns.

7. The degree of uncertainty about age is not uniform. The age unit for infants the world over is the month and there can be few parents or at least mothers anywhere who could not date with some accuracy the birth of a child two years old or less. For ages beyond this accuracy diminishes but up to five the year can be approximated to with some confidence and in the tables now under discussion the age group 0–5 is probably the most accurate of all. The fact that enumerators were wherever possible men of local knowledge aided the search and in rural tracts these know-alls, the village officers, were a constant resource. In the villages, the age of permanent inhabitants can be much more readily tested than that of immigrants or strangers, in whose case the local recollections of village officers and residents are of no avail. In towns the local knowledge of village officers is no longer present. In the hamlets where the depressed classes are uncomfortably huddled, age knowledge is nil and the village officers can contribute nothing and it is in the paracheris in towns that ignorance of age is most abysmal. Truly the enumerator had a hard task. With those whom he sees he has at least the exercise of personal opinion as a last resort but for those he does not see he has to take at second-hand from one whose conception of years is often fantastic and to whom fifty and seventy are much the same and sixty and seventy probably identical. In the villages local criticism is available, in the towns strangers are more frequent and there is much less common stock of knowledge; thus, contrary to what might be expected, age determination, certainly of women, is probably better in villages than for corresponding classes in towns. Combinations of events give occasional guidance and the concurrence of say birth, puberty, or marriage, with some public calamity or occasion such as a famine, cyclone, the advent of a railway or (as was employed on one occasion) of a man-eating panther, yield frequent glimmers to light us. Essentially, however, the age quest at an Indian census remains a groping in the dark.

8. It is clear therefore that Indian census ages are hardly examples of scientific and ultimate determination. The great numbers involved, however, the observation of tendency and the facts of probability make it possible to draw a greater value from the returns than might be expected, and in the report of the Government of India's actuary will be found much interesting and highly developed treatment of apparently unpromising material. Among the general tendencies observed is that to favour the end of each decade of age and then its centre, a vivid illustration of how fundamentally human counting starts from the possession of two hands with five fingers on each. After this come the even digits in order of proximity to a 0 termination, then the odd in order of proximity to 5, the full preferential order being 0, 5, 2, 8, 6, 4, 3, 7, 1, 9.

Another observed tendency where age is an approximation, is towards overstatement. This too may reflect a natural influence at work, for it is deep in every human consciousness that in life dy/dx is always positive, that while we think we grow older. Hence where precision is absent, the tendency must be to go above rather than below and this has influence in determining the order of digit popularity given above.

Tendencies affecting the returns.

9. Ages of women are in India as in England less reliable but for different reasons. The Indian view of life is more functional than annual. Where a woman is married and a mother she is apt to be given a greater tale of years

than is her due ; she is held to have reached years and completeness and whether she is twenty or thirty is a minor matter. The same attitude appears in a tendency to return the age of unmarried girls below the true figure. Such girls have not yet assumed the functions of maturity and therefore are unconsciously regarded as younger than their true age. A deliberate lowering of age probably enters also here in castes which practise child marriage and in general from the attitude that there is something not proper about the combination of adult years and spinsterdom. The Sarda Act probably caused a drop of a year or two in the recorded ages of many girls approaching their teens. The functional outlook is evident in the ascription to elderly bachelors of some incorrigible juvenility, an attitude reflected in a tendency to give them fewer years than their due. Most of all, however does it emerge in the case of the old. Old age is a category obscuring all years. A man past his prime or a woman past child-bearing has crossed a frontier and in India the fact of the crossing is of much greater importance than the length of the step beyond. Some age is taken as representing the category ' old ' and tends to be applied indiscriminately to all within it. Hence a general tendency to exaggerate ages for old people. Widows in particular suffer from this.

From one point of view this illustrates the peculiarly practical and realist outlook on life of the average Indian, who yet is often thought to be impractical and visionary. After all, years are a mere convenience for reckoning ; to exalt them into an absolute standard as is done in western countries, is to give them an undue importance. Capacity is what matters. Thus to the Indian our application of age-limits to govern retirement and general insistence on birth certificates seem probably to show a defective and—to use a popular word in India—bureaucratic attitude towards life.

Vital statistics.

10. In any treatment of age questions vital statistics are of great importance and it is one of the abiding handicaps of such treatment in India that these statistics while more reliable than they were are still far from what they should be. In Chapter I some indication has been given of the vagaries with which the Public Health Department has to contend. Omissions are the most striking instance of weakness in the record ; there are others, however, e.g., the circumstance that the date, at least in the case of births, is nearly always an approximation and may be distant by weeks or months from the actual event. In such original data the possible error is large and this reappears inevitably in ratios based on them. Great care is necessary in using such ratios and probably much of the ill-favour in which statistics are held in uninformed quarters is due to unintelligent preparation and use. To some minds the presence of a decimal point with a string of figures after it conveys an impression of profound exactitude ; actually the decimal and its sequent digits, in fact even the units or tens figures, may be examples of spurious and misleading detail. No sane person would step on a bridge that seemed not up to his weight ; many will avoid deduction beyond the range of their premiss ; yet a vast number will extract to several places of decimals figures valueless beyond the units, tens or even a higher stage and deduce and prophesy therefrom. If this illusory detail merely remained on exhibition to serve as an instance of time ill-spent or at the most were taken as illustrative material only, no great harm would be done ; what happens unfortunately too often is that criticism is made or decisions taken on differences valueless as a ground for positive conclusion. Thus Subsidiary Table *vii*, even in the new form based on calculated intercensal populations shows the birthrate 9 per 1,000 greater in 1930 than in 1921. Yet to conclude from this that the Madras birthrate is rising would be grotesque ; all that is happening is that the vital statistics are improving. The unimproved form of this subsidiary table shows an apparent rise in birthrate of 12 per 1,000. In its case defects in the original data are aggravated by false mathematics. Infantile mortality is calculated on deaths per 1,000 births. The number of births is anything but an exact determination of actual facts as has been indicated ; deaths are less inaccurate but are far from absolute. The ratio resulting from a division of these approximations must have a wide zone of uncertainty, for if x and y are the possible

errors in a and b the quotient may range between $\frac{a+x}{b-y}$ and $\frac{a-x}{b+y}$. The taking of ratios to the 1,000 recognises the impossibility of using the crude figures but transfer of the decimal point merely shifts the error zone to the right. The decimals in such ratios are of practically no value. By custom they are retained but it seems to me that vital statistics—and derived census figures—would do well to excise them altogether.

In Public Health Reports constant reference is made to the deficiencies of the returns and the mode of collection and control. The indignant District Health Officer of a Deccan district made rather heated reference to 'the incompetence and indifference of these ultimate radicals of registration work'—meaning the village officers—and similar complaints, less allusive and polysyllabic, but not less sincere could be paralleled from every district in the presidency. Chapter I has cited the fact that health officers in 1930 detected 60,000 unregistered births. This is over 3·8 per cent of the actually registered births and represents not the finally ascertained error but merely an empirical determination. The error is of formidable dimensions as it is and shows clearly the need for caution in using as absolute records ratios based on data so fluid.

It follows from these remarks that no absolute value can attach to any figure stating or derived from Madras vital statistics. Against 1928 in Subsidiary Table *vii* appears 39·5 as the Deccan birthrate. Subsidiary Table *viii* shows an Agency deathrate of 24·1 for 1921, and *ix* shows for example a deathrate for age 0–1 of 243·8 for 1927. As absolute statements of facts existing for these circumstances they have no value. Even as approximations, their closeness is open to question. Standing alone they would hardly even have value as indicating dimensions. When however they accord in general magnitude with a long series of similar determinations they can be accorded a certain indicative value. Often determinations in themselves subject to error can over a series give reliable evidence of general trend, for an essential unity of approach in original collection preserves such trend from obliteration. Census statistics of blindness are an example. Justifiable deductions of trend from such statistics as Madras birthrates could not however be made at all from the actual statistics, for the methods of original collection are in constant development and until they have settled down to a reasonably constant level and till observations on that level for a considerable series are available, deduction of birthrate progress from statistics alone is a perilous business.

Discussion, analysis and prophecy can in fact safely be made only by those who have professional knowledge and experience to guide them in assessing the value of the original data. Mathematical treatment however careful and skilled is not enough where the facts dealt with are varying and uncertain. I have therefore abstained from pursuing any profound researches into the Madras vital statistics.

Actual age returns illustrated.

11. Two hundred and fifty thousand slips were sorted for actual ages, 100,000 from Madras City and from Chingleput and 50,000 from the Nilgiris. The slips were taken from Hindu Non-Brahman castes with, in the Nilgiris, some admixture of primitive tribes. The Madras and Chingleput slips were equally divided between the sexes. The graphs below show the Madras and Chingleput returns by sexes.

The figures and the graphs indicate the bunching that takes place at 5's and 10's. They indicate also, however, that this bunching is modified considerably in the first decade and to some extent in the second. In the first five years there is little apparent bunching at all. The number at age 3, for example, is greater than that at age 5 in two of the four curves and almost equal in a third, while the number at age 8 is greater than that at five in three out of the four curves. In both the male curves and in the Chingleput female curve the number at 12 exceeds the number at 15 while in all the curves, except the Chingleput males, the number at 18 exceeds that at 15 and in the case of Madras City females exceeds also that at age 12. The comparative evenness of the curve for the earliest years indicates, as has been said already, that in the first years of life age declaration is least inaccurate. The marked preference

for 12 in the male curves is of interest. This age is probably connected at least for boys with permissible age for entry into organized employment and in both sexes, but particularly for girls, is the convenient even number preceding the advent of puberty. The reasons for the marked preference for 18 in the case of females is not easy to discover. The slips, however, relate to Hindu Non-Brahman Tamils. Among the majority of Tamil Non-Brahman castes post-puberty marriage is the rule and 18 is taken as the age by which a girl ought to be married, i.e., five years after puberty. It is noticeable that 18 as a preference is most marked among females and it may be that this circumstance accounts in part for the preference. After the second decade the 0–5 preferences are the rule. The graphs bring out well the intermediate preference for 2 over all other digits. They show also how, as years go on, the plumping tends to concentrate on 0 and 5; i.e., the 2 and 8 points approach nearer to the level of all the others. The last stages of the curve are marked by sharp points for 0 and 5 and practical flatness in between with merely a mild bend to indicate the 2 and 8 preferences. The violence of the preference for the 0's is reflected in the uniform lowness of the 9's and 1's. This produces in the curve a steeple effect which shows how the first and last digits are robbed to make the zeros.

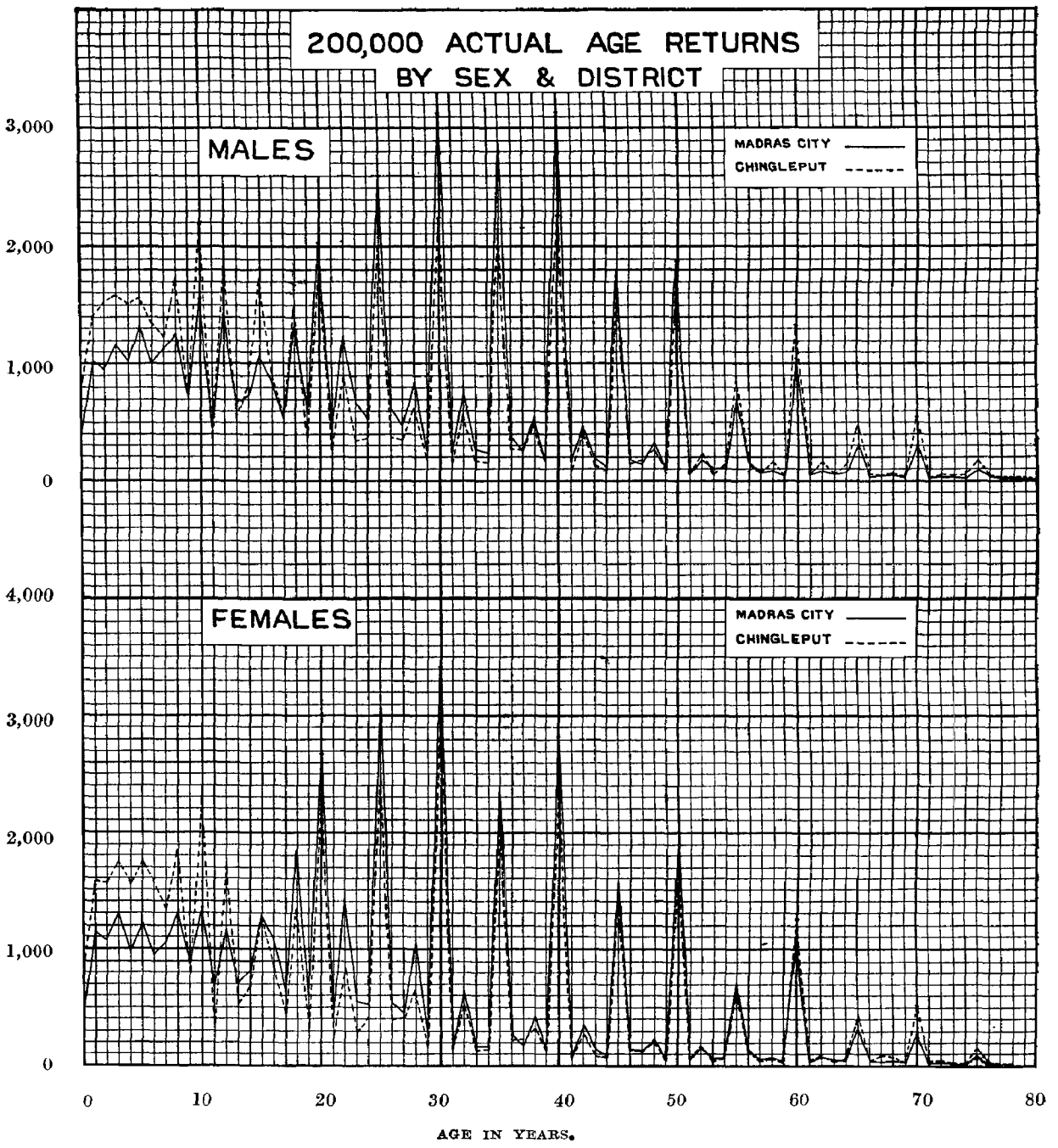

In both diagrams the Chingleput curve remains above the Madras City curve in the first decade, then tends to run below it and in the later stages accompanies it closely, save that it makes more marked bunching at the 5's and 0's. While age figures should not be strained too far it is probable that the uniformly higher range of the district curve in the earlier years reflects the greater proportion of young people there than in the city's population, a point dealt with elsewhere in the discussion of Sundbärg proportions.

For both districts 30–40 is the decade of chief aggregation for males and 20–30 for females.

Age Composition per 1,000.

1911-31.

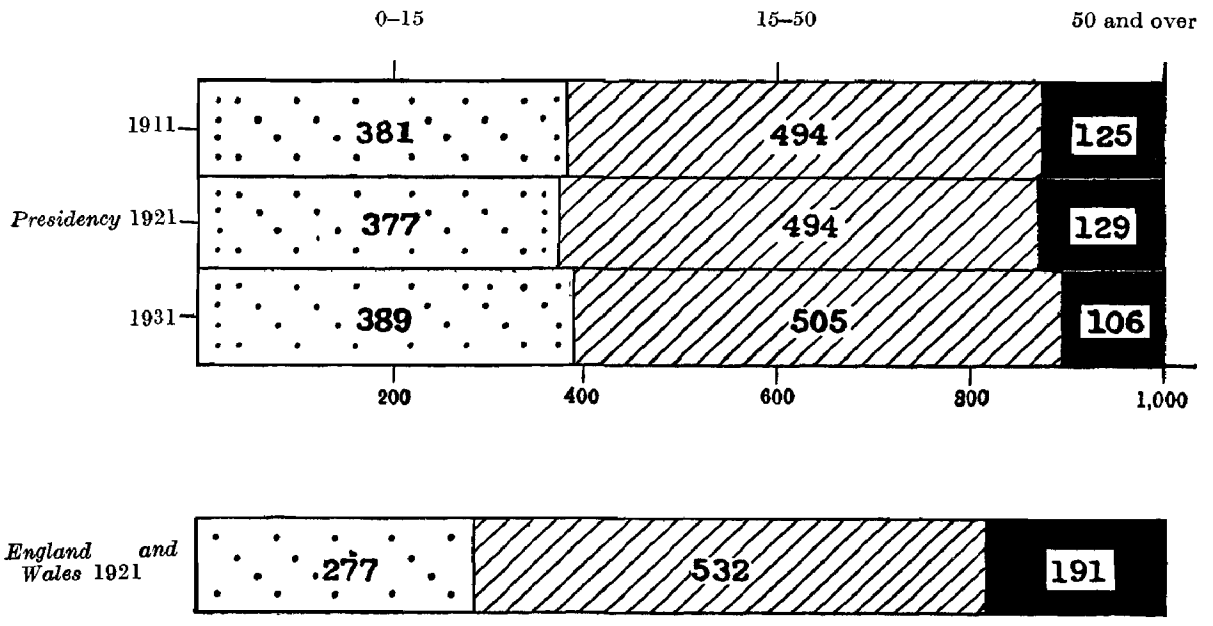

12. The diagrams above illustrate the age proportions for the presidency at the past three censuses and for England and Wales in 1921. They show at once the marked difference between the Madras and the British population in a much greater proportion of juveniles and less of persons over 50. The Madras population can be called definitely progressive, whereas that of England and Wales is of the stationary and accessive type. **Age proportions for province.**

The disparity in proportion between the extremes of the Madras diagram has increased since 1921 and is greater also than in 1911. The increase in disparity is due in almost equal proportions to a rise in the 0–15 and 15–50 sections at the expense of a heavy drop in the over 50. This is in itself an indication of the essentially progressive nature of the population and certainly any signs of movement towards the stationary type have yet to appear.

Age proportions by sexes.

13. In the margin is given an age proportion diagram for the presidency and for England and Wales by sexes. This affords material for some interesting comparisons. The Madras quotas at 0–5 are much the same for both sexes. Females are rather less at 5–20 and 40–60 and rather more at 20–40 and over 60. A notable feature in both the British columns is the much greater proportion of old. Ten per cent of the women and nearly 9 per cent of the men in England and Wales in 1921 were over 60. Corresponding Madras percentages are 4·7 and 4·6; the proportion is in fact half. The mean ages are shown by proportional arrows beside the rectangles. These illustrate the effects of the differing age distribution. The average age of English women in 1921 is nearly 7 years more than that of Madras women. For men the excess is $5\frac{1}{2}$. When one states the actual mean ages in question, 31·2 and 24·3, 29·9 and 24·4, one sees how much more heavily English ages lean towards the upper end of the scale.

Age Proportions per 1,000 by sex for Madras—(1) and England and Wales 1921—(2).

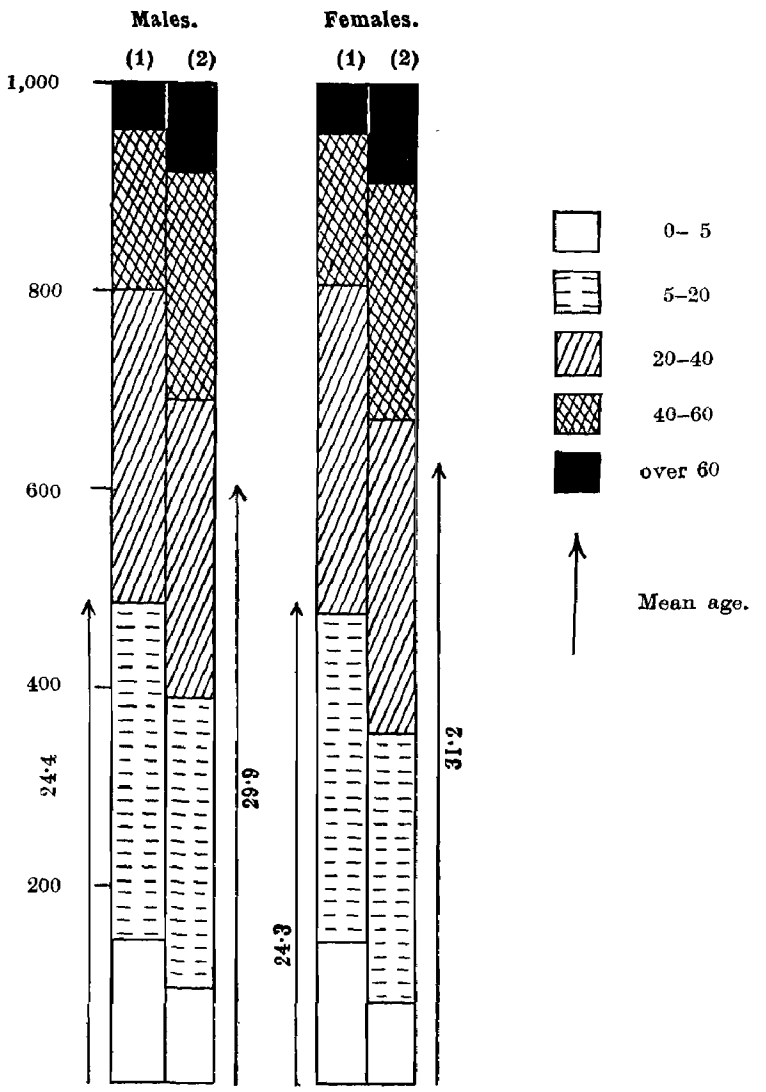

14. Subsidiary Table *i* shows the mean age for the province to be practically the same for both sexes and to be lower for both in 1931 than at any of the foregoing censuses. The same fact holds for every natural division save the East Coast North females whose mean age is slightly greater now than in 1921 but less than at any earlier census. The decrease is greatest for males in the East Coast Central, where the 1931 figure is nearly $1\frac{3}{4}$ years below the next lowest, and for females in the Deccan where the difference is over $1\frac{1}{2}$. It is least for females in the East Coast North and for males in that division and the West Coast.

There may be an inclination to deduce from these facts conclusions touching the general and particular effects of public health activities. A diminishing mean age means a greater proportion of young and the regional variations might be held to show that increased survival of children was most marked in the centre of the province. Emigration, however, has to be considered. The mean age can be lowered as much by a removal of older persons as by an actual increase in the young. Emigration is a potent remover of adults and in the East Coast North is practically confined to them and to males. From the West Coast too it is almost entirely a male phenomenon. Since in these two divisions the lowering in the male mean age is actually least, there remains little room to credit increased survival of children with the improvement. On the other hand, in the Deccan, whence emigration is least, the improvement for both sexes is marked. Birthrates seem to run higher in this region and it may be that more children are surviving here than used to. It is at least the case

that save for the females of East Coast North the drop in mean age over 1921–31 is greater than for any other intercensal period. Intensive public health activity in Madras is a development of the past decade.

It is interesting to observe that in the three emigration regions the male mean age is less than the female, the difference being less in the East Coast South where emigration is less exclusively male than in the West Coast where it is practically confined to them. It is less still in the East Coast North but here the real emigration zone is not the whole division but the two most northerly and the most southerly districts. If figures were taken for Ganjam and Vizagapatam it is likely that the male mean age would be much below the female. In East Coast Central, where emigration though a marked feature does not attain the proportions it does in the other three, the male age is only slightly greater. In the Deccan on the other hand it is nearly a year greater and only slightly less than this in the Agency. This is the first time over the five censuses that the male age has exceeded the female. This may reflect the selective influence of the influenza epidemic of 1918 on adults and especially females but in that case the effects should have been observable also in 1921, instead of which the mean age increased.

10,000 Population by age periods.

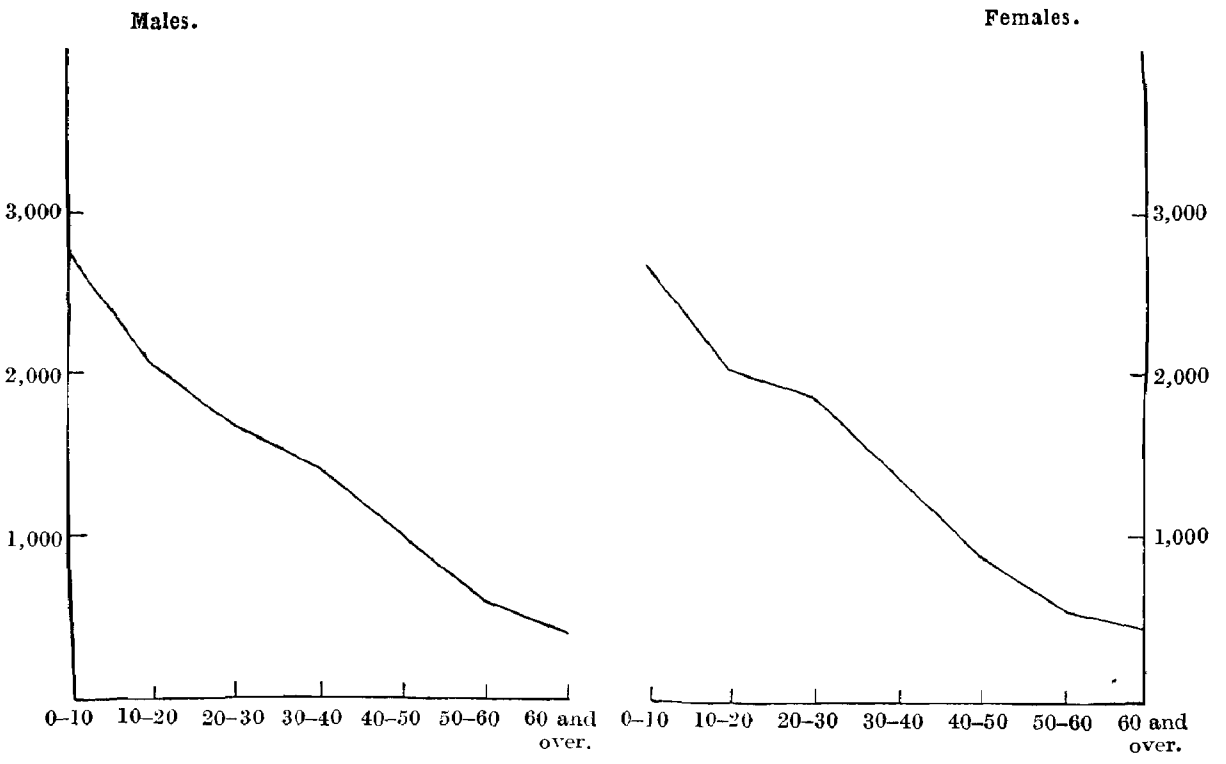

15. The diagram shows the composition of the sexes by age periods. In each the curve record is one of constant fall; the earliest ages make the greatest contribution. The internal behaviour of the two curves differs however. In each the down gradient lessens after age period 10–20 but the check is more pronounced for females and shorter-lived, for the steep fall recommences at 20–30 and continues till 40–50 when there is a slight check with a further check after 50–60. The curve, it may be said, has a pronounced shoulder and a distinct tail. In the male curve the shoulder is less pronounced and the tail shorter. From 10–20 to 30–40 the gradient is less and is least between 20 and 40. There is no apparent check in descent at 40–50 as for females; only after 50–60 does this appear. The curves show childhood as the most lethal period for both sexes but for females age 25–45 runs it close; these two sections of this curve are almost parallel. There is no such close approach in the male curve. The prime of life sees a greater relative toll among women, but more advanced years less. **Sexes by age periods.**

Age Group Histories, 1891–1931.

(i)

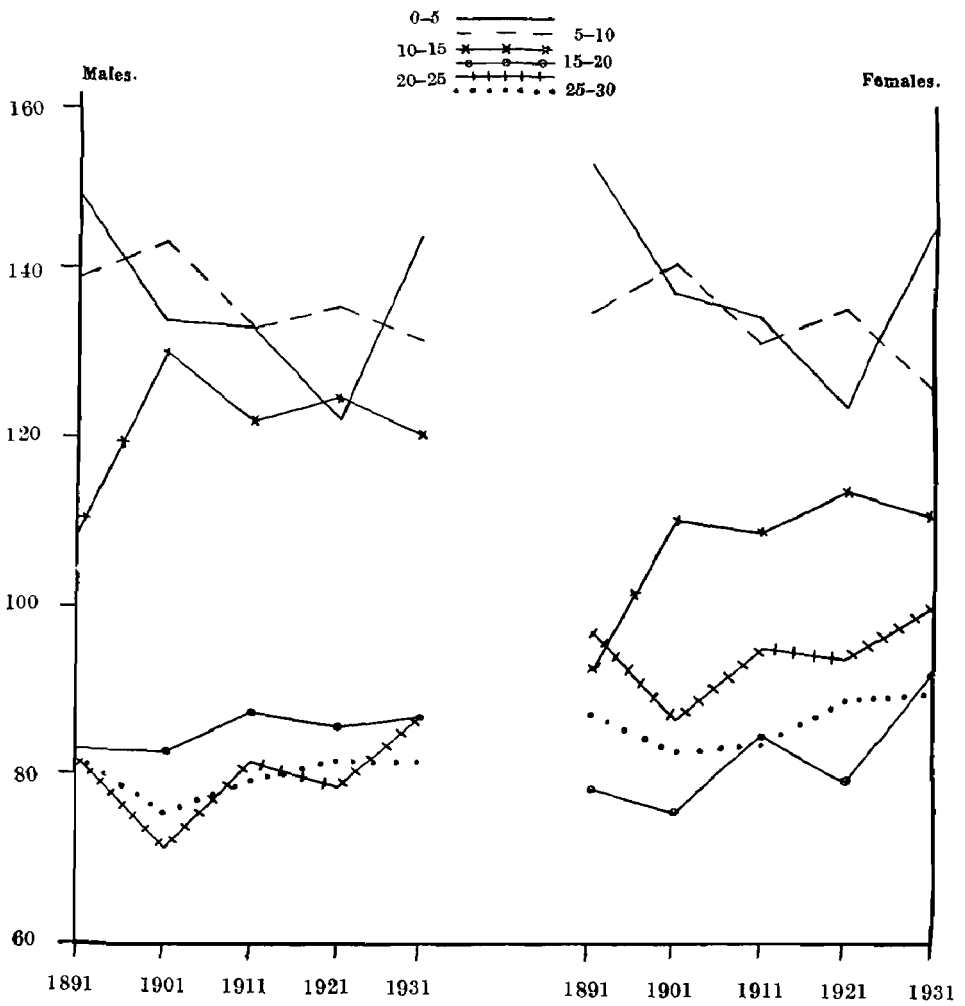

(ii)

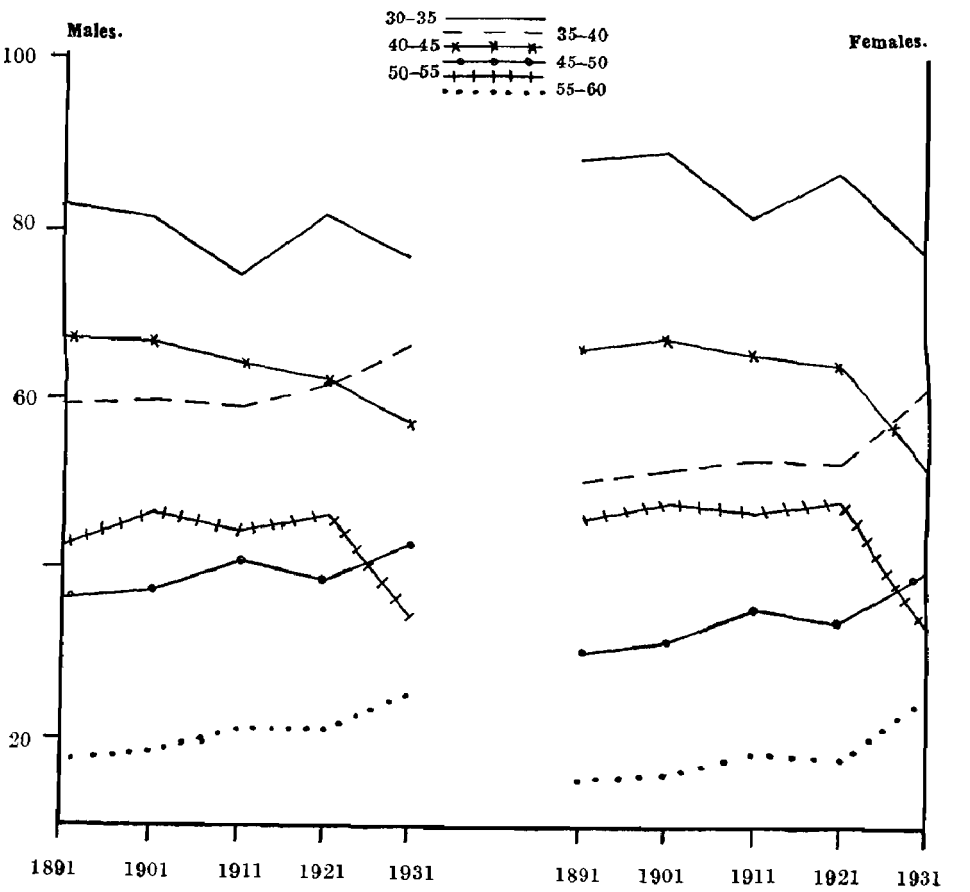

Age-groups since 1891.

16. The same information can be deduced from the curves which show for 1891–1931 the changes in age group contributions. While for ages 0–10 the two curves are on practically the same level the female curve falls markedly below its male counterpart at ages 10–20. At 20–25 it runs uniformly above and a similar though less marked superiority is observable for age 25–30. At 30–35 the female element is still higher but only slightly and at 35–40 has gone much below. From 40–45 and 50–55 the curves are on the same level but at 45–50 and 55–60 the female curve is again lower.

The diagrams also enable the age composition to be followed from 1891 and the varying behaviour related to possible causes. Over 1921–31 the first noticeable points are the rise for 0–5, marked for both sexes. 1911–21 shows a fall at this age-group but a fall not so marked as the present rise which has taken the infant quota for the first time back to 1891 levels. 1931 is at the same distance of time from the influenza pandemic as 1891 was from the great famine of 1878.

5–10 shows a fall over 1921–31 for both sexes, more marked among females ; 10–15 shows a fall for both, less marked among females. Persons 0–5 in 1921 were 10–15 in 1931 and a fall was therefore to be expected. The effects of the influenza scourge can be seen here for the 0–5 group showed a sharp fall over 1911–21. Age 5–10 showed an increase over 1911–21. Persons aged 5–10 in 1931 were born between 1921 and 1926. The diminution in their numbers also reflects probably the effects of the influenza epidemic of 1918 through its influence on the birthrate, and might be connected with the diminution, particularly marked among women, of age-group 15–20 over 1911–21 and also 20–25. These comprised most of the accretions to parenthood in the early years of the decade and their diminution would find expression in fewer children born. It is in just such a case that the assistance of accurate specific vital statistics would be invaluable, for effects on birthrate could then be proved and not merely conjectured. As has been said, however, birthrate statistics existing will not stand extension to causal phenomena save of the most obvious kind and further lay speculation is not therefore justified.

40–45 shows a fall this time against a rise of age group 30–35 over the previous decade ; it is difficult to account for this. The fall is much more pronounced for women. The decrease of this age group has continued since 1891 for men and 1901 for women, and here probably enter the effects of emigration.

50–55 shows a sharp fall. There was a fall in 40–45 ten years ago but much less pronounced. It is difficult to allot an explanation but increased emigration of persons between 40–45 during the decade would tend to increase the diminution suffered by the present 50–55 group as compared with the 40–45 group of 1921. Emigration did in fact increase.

General conclusions.

17. In general these curves should show by their oscillations the effects of particular events, epidemics, wars, etc., and should show the corresponding successive stages of these influences. Where a steady trend is observable throughout a series covering more than the normal lifetime some permanent tendency might be deduced. A longer series would be required than is at present available in order to make any predictions. The present series dates only from 1891, not an adequate period. It might be argued that the curves show a tendency for the quota at more advanced ages to be on the increase. 45–50 and 55–60 for example have never gone back to the 1891 level. With growing interest in public health and medical activities prolongation of life is to be expected and a tendency for the upper age-groups to increase might be looked for. It is however impossible to make anything in the nature of deduction as yet and the age-groups for over 60 have dropped considerably at this last census. Though these advanced age figures are of little real value for any purpose their contradiction cannot be disregarded in a matter where nothing is determined and beyond doubt.

As already stressed, a longer series is required. We suffer in this matter of age movement speculation from too many variables and too few equations. Among the variables appears an element that should be providing equations,

the vital statistics themselves. The effect of the variables may easily overlay and obscure existing tendencies. Hence the need for a long series of observations —practically a first principle in statistical matters—and for extreme caution in deduction and prophecy.

Differences between sexes at certain ages.

18. Some peculiar points emerge from a study of these curves. The proportion of women aged 20–25 is regularly, and that at 25–30 almost always, above the quota at 15–20. No such tendency is observable for males and it is in contradiction to the normal sequence of a continuous fall in quota from each succeeding age-group. The conclusion seems to be that at age 15–20 some particular incident supervenes in the life of Indian women. That incident is in all probability early marriage and child-bearing. Here vital statistics assist by their illustration of a persistent recurrence of a higher female deathrate for this stage in life. Subsidiary Table *ix-b* shows in every year of the decade that the female deathrate remains below the male from 0–10 years and is equal or close to it for ages 10–15. The next years see an invariably higher female rate, the disparity being oddly constant about an average of 2·5. The ten years 20–30 sees the female rate still higher but the disparity running about half the 15–20 figure. 30–40 again sees the rates practically equal, the tendency being for the male to be slightly greater. From 40–60 the male deathrate is regularly and considerably in excess.

These circumstances characterise not only figures of the past decade but of those previous also. It is the long continuation of similar changes that gives them their evidential value. As absolute records the birthrates are approximations, nothing more ; the tendential value of persistent recurrences is far above anything in the figures themselves. For similar reasons the constancy of the differential rate at ages 15–20 has much greater interest than the recorded sex rates from which it is derived, for it may be taken as a real indication of the dimensions of the difference and could be used for tentative calculations of the numbers of women lost to the country at this age period each year.

This report has suggested elsewhere that dy/dx is usually more important than y and the greater importance is not confined to mathematics but is a feature of life in general. This is particularly true of vital statistics. Even when the actual records approach to final exactitude it is the change, its rate and direction, that are important. This importance is enhanced when the original records contain an uncertain element, for while the single determinations have no final value, changes can be detected and usefully applied provided a long enough series of observations is available and provided there has been no essential variation in their collection. This is the parallel to the mathematical principle that to employ the differential it is not essential to know the absolute; dy/dx can be used without determining y. Where the actual collection of the original data is itself varying a complication is introduced which affects even

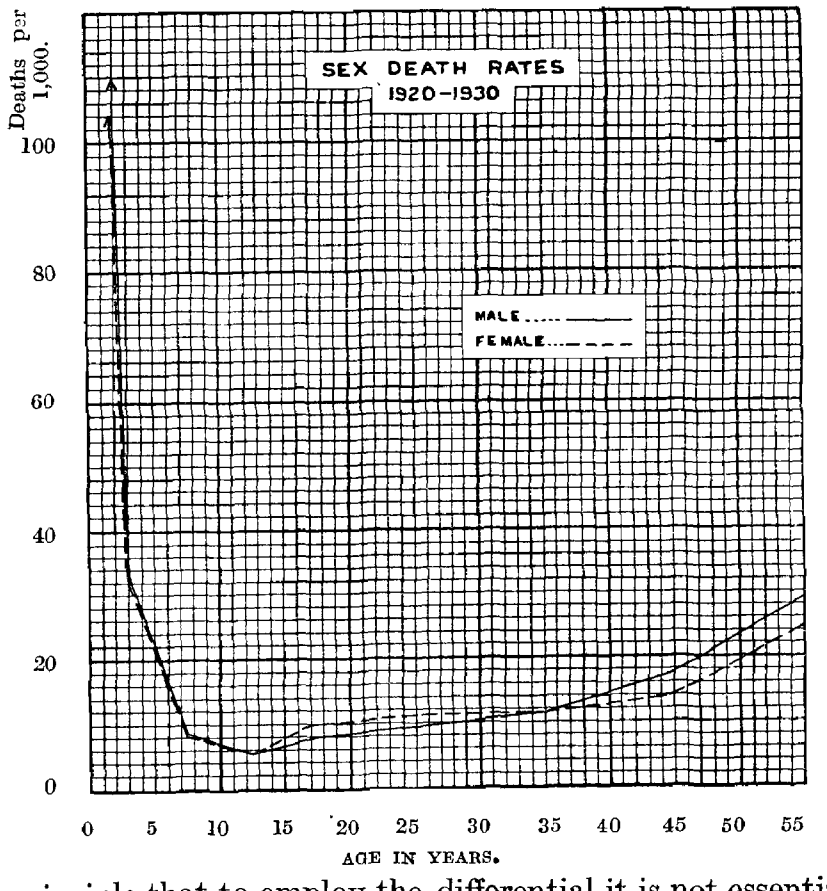

the differential and consequently where such changes or developments are in progress their effect on the data should always be carefully estimated at the time of publication.

In the deathrate curves shown, what is of importance is not the ordinate values but the coincidence of behaviour and age-period. These curves illustrate that at an age which corresponds with the entry upon married life Madras women suffer a largely increased deathrate, a circumstance in accord with the story of the age-group curves which show women at 15–20 as regularly constituting a smaller proportion of their sex than on ordinary reasoning and experience they should.

19. For both sexes the quota at 35–40 remained below that at 40–45 until this census. The same applies to 45–50 as compared with 50–55. The effects of emigration are probably present here. The curves show that consistently women aged 10–20, 35–40, 45–50 form a smaller proportion than men for the corresponding periods. The disparity in the first age group is attributable presumably to incidents of matrimony, though it is difficult to believe that early marriage and its effects have had so pronounced and so continuing an effect on the number of women alive at 10–15 as the curves would show. It may be that this group for women is always artificially lowered by the understatement of the ages of girls approaching the teens, an effect the passing of such legislation as Sarda Act was likely to intensify. It is difficult to put forward any theory accounting for the difference at middle age, but it may be that for 40–45 the cumulative effects of the differential circumstances to which women are exposed find expression at this stage. A greater proportion of women at advanced ages is in accordance with ordinary experience and the quota at 60+for women has always been greater. Women who survive the incidents of matrimony are in general longer lived than men. Consequently aged females contribute more to a thousand of their sex than aged males do to a thousand of theirs.

Age Proportion by religion.

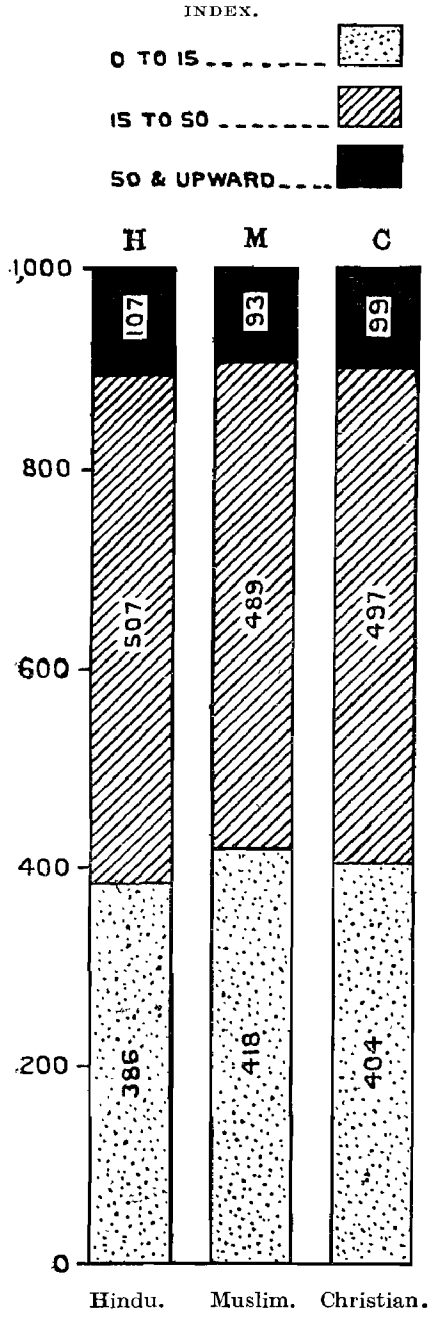

Distribution by religion.

20. Subsidiary Table *ii* and the diagram in the margin show age distribution by religion. The most interesting point which emerges is that the Muhammadan quota at the lower age groups remains regularly above that of the others and that Hindus at ages 0–15 are steadily below the other two communities. A possible explanation of this may be gathered from a study of Subsidiary Tables *iii* and *iv* which give age distribution details for certain communities. The depressed classes have a larger element at the lowest ages than the Non-Brahman castes and these less than the Brahmans. It is from the lowest sections of the Hindu population that Islam and Christianity draw nearly all their recruits. Consequently the differential abundance of children may well be attributed in part at least to this circumstance. The point is dealt with in the chapter on Religion.

Distribution by region.

21. For purposes of age questions consideration by natural divisions is practically useless, for in this, as in other cases, the natural division figures mask real and illustrative district differences. Only perhaps for the Agency and the Deccan could natural division statistics be said to have any real illustrative value.

22. Age distribution figures have been taken out for districts and cities and are illustrated by the diagrams below and in paragraph 29. The much lower proportion of juveniles in Madras and the Nilgiris appears at once and reflects the artificial nature of the presidency town and a developing hill district much affected by immigration. The large proportion at the middle age group is a corollary. Madras and the Nilgiris have both the definitely accessive populations characteristic of all places favoured by extensive immigration. The proportions have been taken out by sexes and the differing ratios afford food for thought. At age 15–50 the male figure for the Nilgiris is 593, the female 544. This bears out that immigration to the Nilgiris is predominantly male.

AGE PROPORTIONS

District Divergence from Presidency Mean.

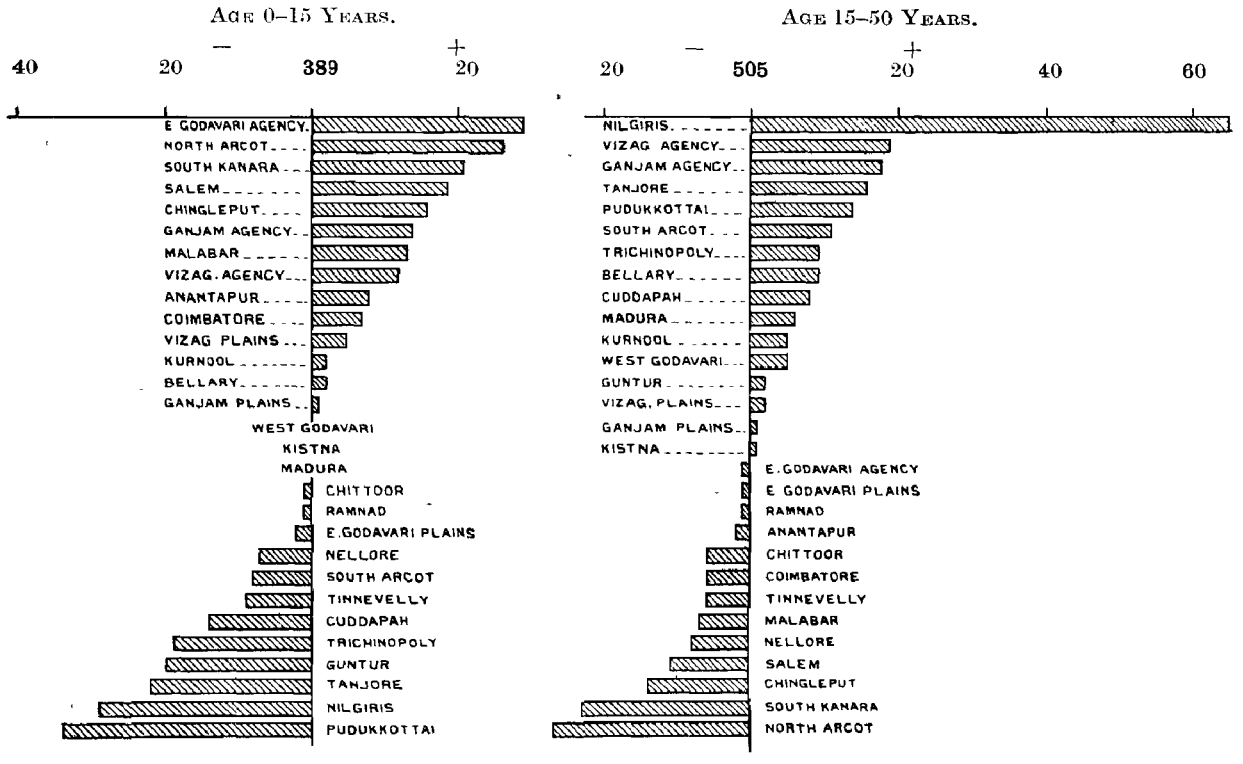

Sex Divergence in districts.

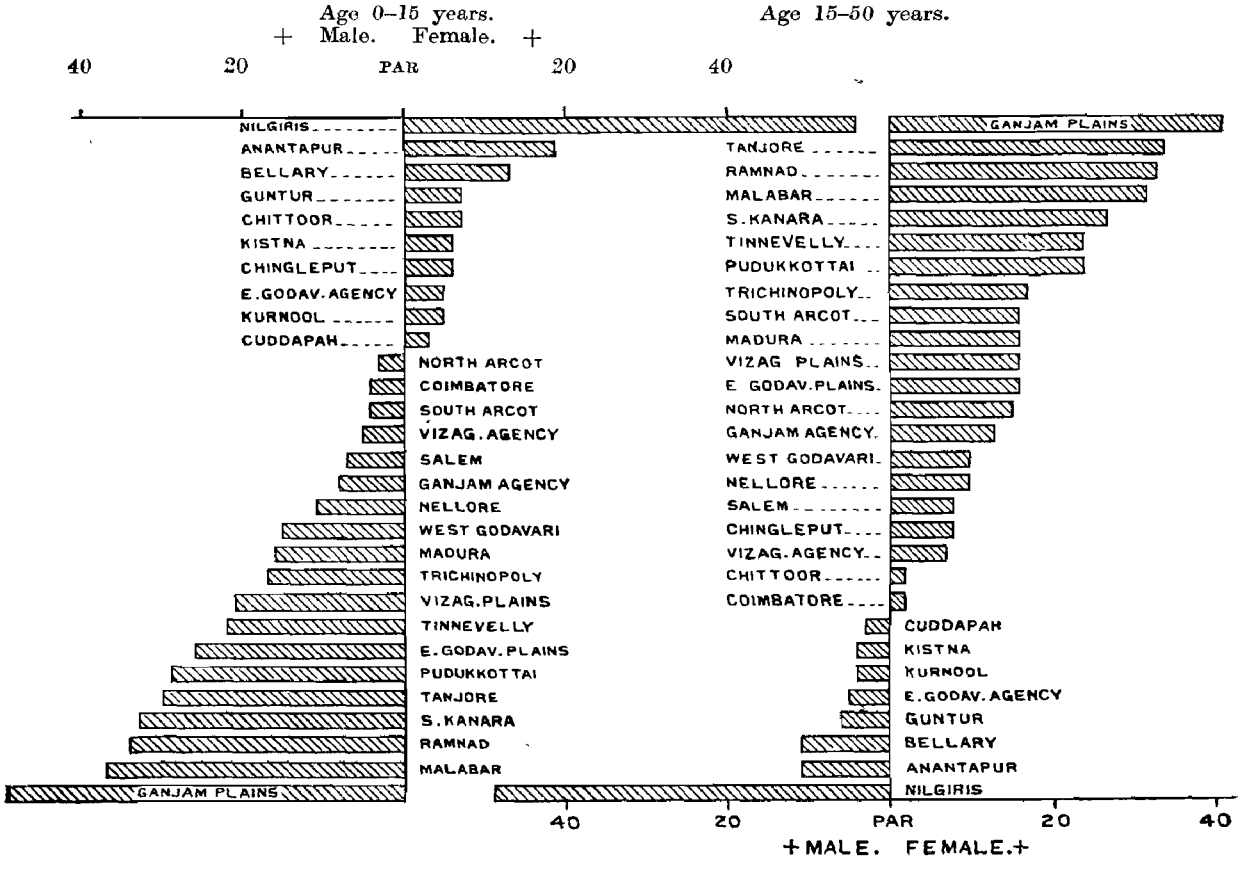

A glance at the district figures shows a higher juvenile element in the north than in the south. Examples are Vizagapatam 394, Trichinopoly 370. The south tends also to have a larger proportion of old. The same two districts may be cited with 99 against 118. Sex proportions are here again of great interest. Ramnad, for example, seems on the total figures an almost exact approximation to the presidency average. The sex ratios show a wide divergence however, the female element at 15–50 being 53 per 1,000 above the male. Here is shown the influence of emigration and its general nature. Ramnad contributes heavily to Ceylon but more to the tale of casual individual emigrants than the organized family exodus so characteristic of Trichinopoly and the Tamil districts farther north. For Malabar, Tanjore, Tinnevelly and other districts the tale is the same of a markedly higher female proportion in the middle age group. Emigration's hand is clear. With these figures should be compared the figures for the immigration areas of the Nilgiris and Madras with their quota at 15–50. The effect of the different prefix is clear.

Ganjam plains supply one of the most violent differences, for the male proportion at 15–50 is 483 against a female 525. Emigration from the Circars to Burma is almost exclusively a male phenomenon, as the sex-ratio of 233 per 1,000 for Burma Madrasis quoted in Chapter III shows. Figures for the Ceded Districts show more divergence than might have been expected from an area so comparatively homogeneous. Cuddapah, Bellary and Kurnool, for example, have a markedly higher proportion at age 15–50 and Cuddapah again has a much higher quota over 50. On the whole, however, the figures illustrate the greater uniformity of these central districts.

Proportion of children by regions.

23. Subsidiary Table *v* shows that the proportion of children to persons in the prime of life has varied little over the last 40 years in the natural divisions, with one observable difference in behaviour that while the tendency seems to be for the proportion to diminish, the West Coast figure is above that for 1891. A similar comment applies to the figures showing the proportion of children to married women aged 15–40. Apparently the West Coast is more fertile than the other regions of the presidency. It should be remembered, however (see Chapter III) that women of the West Coast rarely emigrate; they remain at home with the children and this circumstance may have some effect in swelling these ratios: The widely differing sex ratios for Tamils, Telugus and Malayalis enumerated in Burma illustrate this point. The figures of married women of child-bearing age per 100 women of all ages show little alteration over the last 40 years. Here again the West Coast departs from the other divisions, for while the proportion in the others tends if anything to increase, that in the West Coast seems to tend downwards. Indications however are too slight so far to enable any deductions as to alterations in popularity of marriage to be made.

by community.

24. Subsidiary Table *v-a* is of some interest. The proportion of children to other sections of the population has oscillated rather since 1891 with a minimum in 1921 for every community but one, an obvious reflection of influenza casualties. The exception is the Christians, for whom the rate is lower now than in 1921. All other communities show a rise over 1921, most marked in the case of the Muslims. For all, including Christians, 1901 saw the maximum and the 1931 Christian figure is now farther from its maximum than any other. It is on the other hand nearer its 1891 figure than any other.

The natural divisions show peculiar variations. It is only the Christians of the north and centre who show a smaller child quota; the Deccan, the south and the west all show a rise. Hindus show also a fall in the north but no change in the south and a rise elsewhere, particularly in the west. The Muslims who over the province show the most pronounced rise and who are at their strongest in the west, elect this region also for their greatest increase. The Christian fall in the north seems to reflect conversion activities, adults probably figuring among converts in more than family proportions. Guntur district saw the greatest Christian accretion during the decade. The great rise in the Hindu Agency figure is merely an indication of the large numbers of aboriginals under the term 'Hindu' and the child quota now naturally approximates to that under 'Tribal' which in this natural division would more truly describe from a social point of view the great majority of the Hindus.

It is clear that no conclusions of differentially altering fertility can be drawn from these tables. It may possibly be ventured that there is no sign of the maxima of 1891 or 1901 being reached except on the West Coast but a longer series would be required before even this could be properly tested. Many variables enter to counsel caution in deduction ; thus the high Christian quota of children to married women aged 15–40 probably reflects merely later marrying ; the proportion of wives is smaller so the number of children is related to a smaller proportional number of women and the ratio consequently enhanced. It is significant that this Christian quota is greatest where the religion is oldest, in the south and west, and least where conversion has been most busy of late, in the north. The existence of conversion itself is a disturbing feature.

by caste.

25. Subsidiary Table *iii* repays a study. It is not without significance that of the seven communities with the highest proportion of children aged 0—6, six are depressed classes and one Muslim. The eighth and ninth are primitive tribes and not till the tenth do we come to a normal Hindu caste. Next come five more depressed classes. Of the twelve depressed communities all but one are in the first third of the list and half are in the first sixth. The high place of the single Muslim community (third in the list) is also significant. It is true that the selection covers a greater proportion of depressed communities than their community bears to Hindus but the circumstances above can hardly be explained altogether on that ground.

The remarks apply to the male part of the table. For females the depressed class predominance is less but even so they again occupy first place and seven out of the first seventeen. The Labbais this time are fifteenth instead of third, their small-girl proportion being much less than their small-boy one. There are some curious differences between the boy-girl quotas. In most cases they run much the same but among Oriya castes the girl proportion is invariably lower and for Dandasis and Bavuris (both depressed classes) the margin is pronounced. It is considerable also among Oriya Brahmans and Kalingis, both characteristic Ganjam castes. A similar markedly greater boy proportion appears in the Kanara depressed caste, the Holeyas. Among Malayalam Brahmans, on the other hand, girls aged 0–6 are a much larger proportion of their sex than boys of 0–6 are of males. The Deccan Boyas show a similar disparity and the primitive tribes incline also to have a larger girl proportion at the first age group.

The last place is occupied for males by Malayalam Brahmans. Next are Telugu Brahmans and Arya Vaisyas. Razus follow, then Tamil Brahmans and Telugu Visvabrahmans. For females, omitting the Anglo-Indians, the lowest place is occupied by the small Kadan tribe, followed by the Aryavaisyas, Razus and Telugu Brahmans. The interesting feature of this distribution is the undue proportion of Telugu communities among those with fewest young persons in their numbers.

Subsidiary Table *iv* illustrates the same facts as *iii* from a different viewpoint. In proportion of children to persons in the prime of life eight places out of the first ten are occupied by depressed classes. When the ratio is to women of child-bearing age they retain first place but their share of the top places drops to four out of the first six, and seven out of twelve, still a considerable share. Anglo-Indians lead easily in this column ; their presence is illusory and indicates the dangers of taking statistics at their face value. The high figure reflects their much smaller proportion of married women at ages 14–43 which the last column of the subsidiary table shows as far below that for any other community. Some closer enquiry would be necessary before this apparent differential fertility, or most of it, could be taken at its face value. Other factors probably enter.

In general, the tables indicate that Madras offers no exception to the rule that communities lowest in the social scale breed most freely. The presence of Brahmans at the other end and of such prosperous castes as the Aryavaisyas and Razus carries the inverse implication. The Razus' low position is of particular interest ; it is in such prominently landowning, intelligent communities, conscious and jealous of their position and influence, that a realization of the dangers of undue increase in numbers makes in all lands its first appearance and their smaller apparent increase ratio may be a reflection of this.

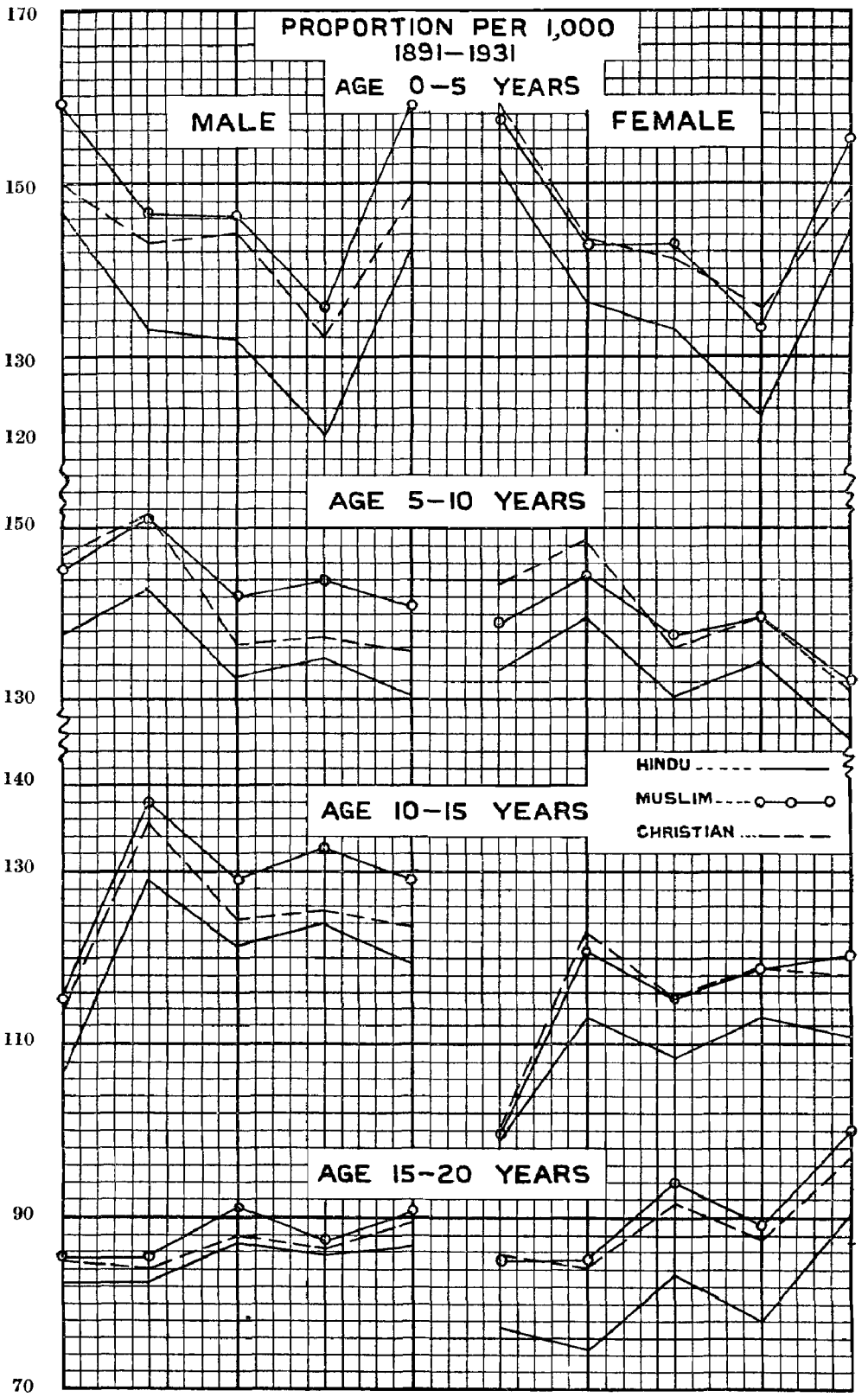

Age distribution by religion.

26. The diagrams above illustrate from 1891 to 1931 the proportion of the population of the three chief religious communities formed by young persons at the four lowest age groups. The almost invariable order is Muhammadan, Christian, Hindu. The lead of the first two communities over the third is most pronounced at the earliest group in both sexes, and among females between 10 and 20. The graphs bear a close resemblance to those for the corresponding age groups for the entire population. For males at age 15 to 20 the difference between the three curves has notably diminished.

Madras vital statistics show as a continuing feature a Muslim birthrate higher than that for the other two communities. Where a feature is repeated again and again it justifies a relative conclusion. That is, while the recorded

Muslim birthrate in 1930 of 41·68 is as an absolute determination merely an approximation we can deduce from the fact that the Muslim approximation, subject to the same uncertainties of origin and collection, regularly exceeds the Hindu and Christian approximations, that birthrate does run higher among that community. The 1930 figures are shown in the margin. I have omitted the two places of decimals given in the Public Health Report. They can hardly be credited with much value. The figures run year by year in the same order. Though natural increase is equal in the above table for Muslims and Christians the indications of the discarded fractions taken with the figures of past years go to show that the Muslim increase is in fact larger. A consideration of community intercensal increase has already shown us that Muslims recorded a greater increase than Hindus but less than Christians. In both cases positive accretions by conversion affect the increase rates but a consideration of the curves above which show a steadily higher juvenile quota for the two minorities, along with the evidence of a regularly higher birthrate and birth-death difference justify the conclusion that a greater fecundity among them plays some part in their more rapid growth, a part most marked among the Muslims. Various explanations have been adduced why this should be so and a common one is to attribute the greater fecundity to the beneficial effects of later marriage. There is something in this in all probability and the fertility tables printed at the end of the next chapter seem to indicate a greater productivity as attendant upon a reasonable age for beginning married life. It is impossible not to feel however that this explanation is overworked. Marriage and cohabitation are not necessarily simultaneous and unduly early marriage is not the practice of the majority of Hindu castes. The difference in birthrates is not extreme. It is suggested elsewhere that the minority communities contain a larger proportional element from the lowest strata of the population, in every country the most productive of offspring, and to this must be attributed much of their differential fertility.

	Birth.	Death.	Difference.
Muslim	42	26	16
Christian	40	24	16
Hindu	38	25	13

Distribution by religion since 1891.

27. With these curves and facts should be examined the curves below which in effect continue the comparative community histories beyond age 20 for 1931 and with them give a complete survey of distribution and tendency up to age 50. No plotting was done for age-groups beyond 50 as the determination of ages is too uncertain at that stage to justify insertion in an age-composition curve.

The age-group diagram offers some features of considerable interest. The first is the saddle effect which occurs in both curves between ages 15–20 and 20–25. This is a reproduction in greater detail of the shoulder effect already commented on in paragraph 14. The smaller age-unit in plotting has localized and intensified the effect. This is so marked in the female curves as to produce an actual ascent. But for the presence of this saddle both sets of curves would approximate fairly well to the normal age curve descent. It seems clear that some peculiarity in age-return is present. It may be that effects of early marriage are present to some extent in reducing the quota at age 15–20; but this cannot be the sole cause, for otherwise the male curve would not also show a pronounced saddle. The accentuation of the phenomenon in the female curve may possibly reflect some such circumstance but the saddle effect common to both must be referred to some common cause. The general shape of the curves seems to show that age-group 15–20 has been robbed to supply the groups preceding and following it. Major-General Megaw, when carrying out an enquiry in Calcutta, found a similar saddle effect in a curve dealing with the months of the year. The cause of this was the avoidance by all persons concerned of a certain unlucky month. It may be that some parallel circumstance is present to produce the saddle effect in these curves, and the general discussion on age return peculiarities throws some light. The Indian outlook on age is, as remarked, much more functional and the advent of so pronounced a vital phenomenon as puberty exercises probably a considerable influence on age returns. If it has arrived the tendency will be to attribute definitely mature years; if it has not the tendency may be

to diminish the actual tale of years due. Much of this is of course conjectural but the actual age return curves dealt with already do show peculiar aggregations at ages between 10 and 15 and after 20.

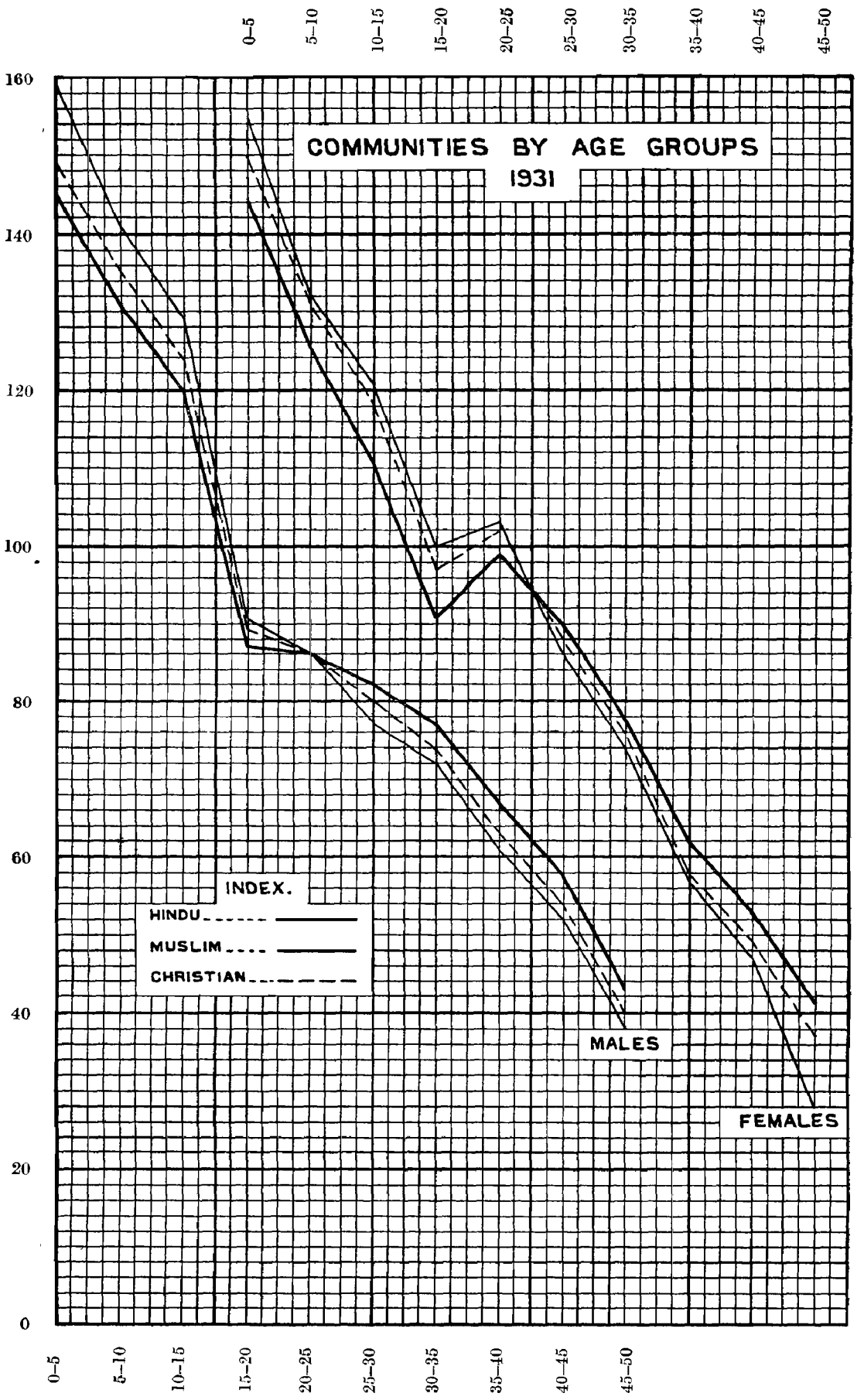

The curves bear out the indications of other diagrams in this chapter—that Muhammadans and Christians have a steadily greater proportion of their community at the lower age years and a steadily less at the upper. The change over seems to come earlier for men than for women by about two years

if the curves are to be relied on. The Christians occupy steadily a middle position between the two major communities, approximating on the whole rather to the Muhammadan than to the Hindu behaviour. It is noticeable that the saddle effect already referred to is much less in the case of Christian and Muhammadan females than Hindus and taking the curves as a whole the Christian departs less from the normal age curve shape. This may possibly be taken to indicate a closer approximation to accuracy in age returns among this community and a less effect from such disturbing factors as early marriage.

Infantile mortality.

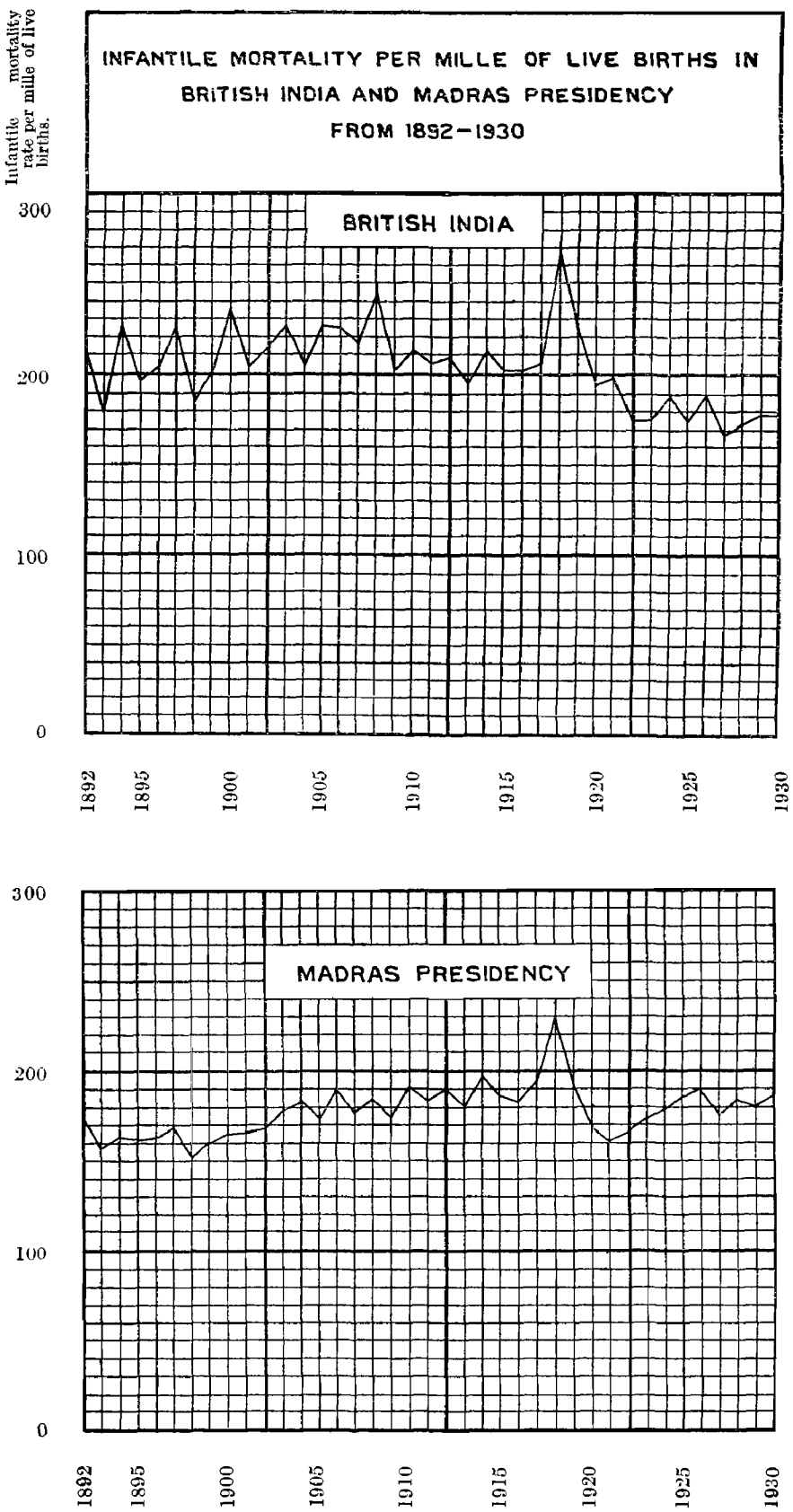

28. A matter intimately connected with age quotas and community variations is infantile mortality. It is unfortunate that public health reports give no sex and community figures for this but content themselves with a gross presidency figure. It is not as absolute determinations that these would have value but continuing tendencies or differences might appear, as in the community birth-rates, from which legitimate or at least tentative deductions might be drawn. Regional differences here too might throw light on many points of obscurity, e.g., female deficiency in the Deccan. The curves in the margin, reproduced by courtesy of Colonel Russell, illustrate for Madras and British India the course of infantile mortality returns for 38 years.

The influenza visitation is the only circumstance clearly reflected in the 38 years. So far as Madras is concerned the curve exhibits remarkable regularity with a tendency if anything upwards since 1918. Other province curves and that for British India display a downward trend.

Uninformed persons surveying the downward tendency of the British India curve might conclude that baby welfare activities are bearing fruit. If so then the levelness of the Madras curve might be regarded as an indication that similar activities in Madras had been less fruitful. The latter would be particularly surprising since Madras has more child welfare work in operation than any other province. Both conclusions would be wrong and neither could be justified from the curves in any case. Colonel Russell has shown in his comments on these curves that the downward trend began before welfare work could possibly have exercised any effect. Such general comparisons illustrate the dangers of deduction from statistics which contain within themselves uncertain elements. It is possible that an improvement in the Madras registration has masked the effect of an improvement in the infantile mortality. Until the figures can be accepted as absolute determinations short-period comparisons are more than usually invidious, are in fact totally unjustified.

The only way in which such curves can be used is by study of pronounced variations or recurrences or of long-period features. Marked peaks such as that in 1918 do indicate a disturbing feature and causal speculation and connection are justified. Also the fact that throughout the 38 years covered by the graphs the Madras rate has remained steadily lower can justify certain conclusions. There is no reason to believe Madras statistics to have been notably and constantly less full or accurate than those of any other province ; indeed belief would probably be in the other direction. (Absolute accuracy of course is not in question.) Consequently it is a justifiable deduction that infantile mortality in Madras is probably less than in other provinces. Such a conclusion would be in accord with Madras' position as a pioneer in public health activities.

Another conclusion would be that whatever the deviation of the statistics from absolute value, the level of the mean and the absence of frequent violent oscillation, justify an estimate of the general dimensions of the mortality rate as somewhere towards the second hundred. Such a rate is very high compared with western standards. To some extent it is an inevitable corollary of a high birthrate but to a greater extent it represents preventable elements of ignorance or neglect. Three per cent of rural labour cases in the presidency in 1930 received skilled aid. When this is compared with a corresponding figure of 80 per cent in England and Wales one reason for higher infantile mortality and one way of reducing it are apparent. A good deal of attention has been given recently in Madras to maternal and infantile mortality in the direction of exhaustive investigation over a limited area and the results should be of interest and value.

Age proportions in cities.

29. The diagrams following illustrate some aspects of age constitution in cities as compared with the province as a whole. One expects in a city a greater aggregation of persons in the prime of life. This is a commonplace in all countries. The variations in the proportion of middle-aged indicate to what extent a city is definitely resorted to by outsiders and the detail in the second diagram shows whether that accession is predominantly male or female. In Chapter III Madras' small proportion of homeborn was mentioned, and that finds illustration in its presence at the top of the first diagram. Its first four successors are all from the Telugu deltas. The first three of these are rapidly growing towns and the fourth is an old established city and the true centre of the region. Vellore is the only city with a smaller proportion at age 15–50 than the province as a whole. Salem differs only by two from the province quota. Palamcottah, Conjeeveram and Mangalore are all together, much lower than the rest. This low divergence from the province rate may be taken to indicate the greater degree to which those cities reflect the conditions of the district within which they lie and the less degree to which they possess the true immigration-attracting characteristics of a growing city. The residential aspect of Palamcottah, Conjeeveram and Vellore is marked, while Salem in many ways resembles more mufassal than city.

Proportion per 1,000 at age 15–50 for cities as compared with province.

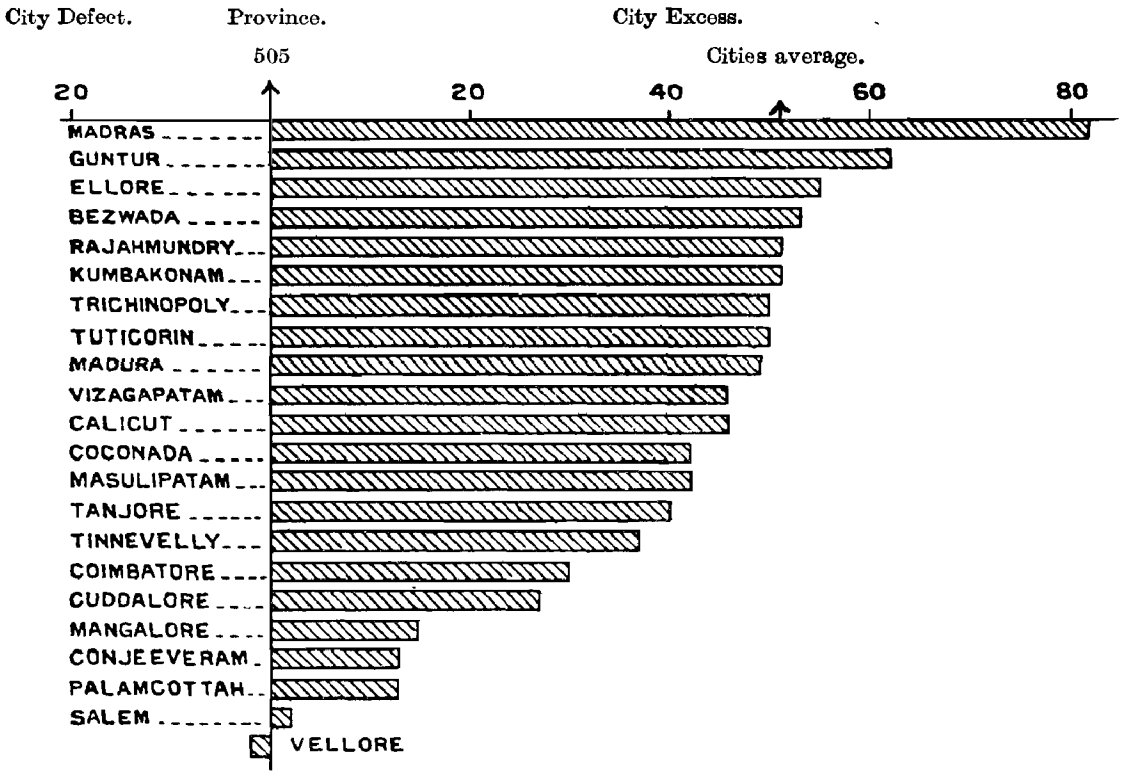

15–50 PROPORTION BY SEXES

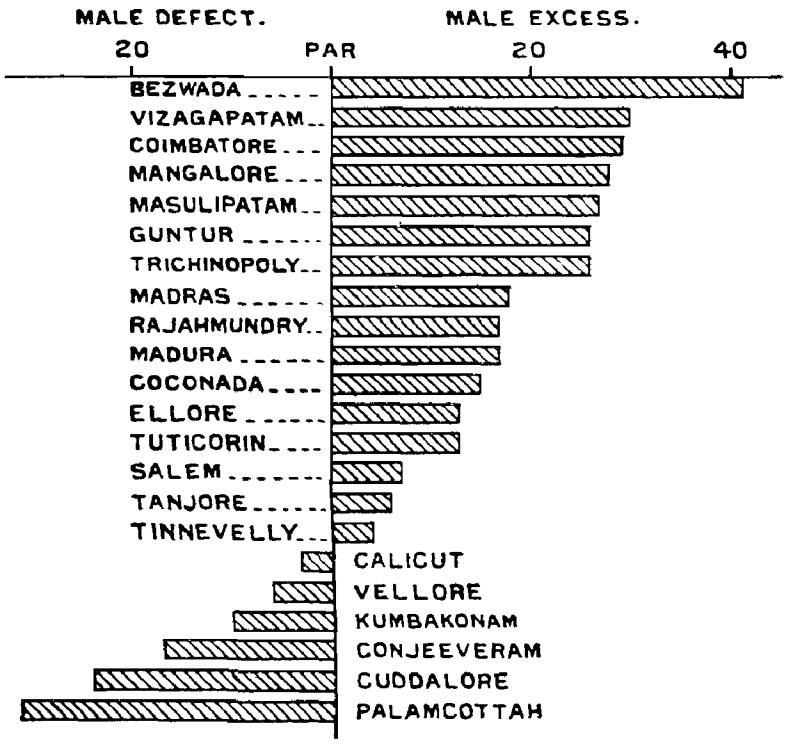

Bezwada's place at the top of the second diagram coupled with its high rank in the first brings out what was already referred to in Chapter III—the extent to which adult males resort to this great communication centre. Bezwada's population is probably in some ways more artificial than that of any other town in the presidency, and is likely to remain so. A glance at its long railway platform on any day will disclose more and more widely differing types than a similar scrutiny in almost any other town of the presidency. Vizagapatam and Coimbatore follow. Both these have seen much advent of males during the decade. Similar remarks apply to Guntur and Trichinopoly.

The towns where the sex proportions differ least are again those which depart least from district conditions. Salem once more figures in this number. Calicut, though a flourishing city, is less of an exotic in Malabar than, say, Coimbatore, Bezwada or Guntur are in their respective districts; residence

in it has much more of the normal, hence the much evener balance of the sexes. The four towns in which the female proportion is markedly less than the male, differ to some extent in their characteristics and in the explanations one might offer for the difference. Where the female adult proportion is much above the male it may be taken to indicate a city from which men go in search of work, and this description might apply certainly to Palamcottah and probably to Conjeeveram and Cuddalore also. With Palamcottah's rectangle in this diagram should be compared the rectangle of similar length for Coimbatore. Men flock into the one town in search of work ; they flock out of the other on a similar quest.

Kumbakonam is an educational residential centre and its accessions reflect a more normal balance of population. The same applies to Tinnevelly, and to a less extent to Tanjore, Salem and Vellore. All are representative of natural population and residential centres rather than of developing industrialism or commerce, and accretions are therefore less likely to diverge widely in type.

i.—Age Distribution of 10,000 of each sex in the Province and each natural division.

Age.	1931. M.	1931. F.	1921. M.	1921. F.	1911. M.	1911. F.	1901. M.	1901. F.	1891. M.	1891. F.
Province										
0–1	277	280	260	259	285	284	294	297	330	338
1–2	279	282	152	153	173	177	158	161	171	178
2–3	298	305	246	254	283	285	280	288	315	327
3–4	300	303	287	298	309	315	310	322	352	365
4–5	287	284	275	275	283	280	297	300	314	316
0–5 ..	***1,441***	***1,454***	***1,220***	***1,239***	***1,333***	***1,341***	***1,339***	***1,368***	***1,482***	***1,524***
5–10	1,314	1,259	1,356	1,350	1,334	1,312	1,434	1,406	1,391	1,346
10–15	1,203	1,118	1,248	1,136	1,220	1,091	1,300	1,140	1,084	923
15–20	870	916	856	791	876	845	825	757	828	783
20–25	865	997	783	937	817	947	711	863	820	973
25–30	815	896	816	887	792	836	755	824	821	865
30–35	766	776	817	868	745	816	816	891	828	885
35–40	666	615	616	527	590	533	599	520	592	505
40–45	573	521	624	646	643	656	670	675	670	661
45–50	428	399	388	342	410	355	376	320	365	305
50–55	346	333	465	482	454	468	465	480	427	460
55–60	255	250	217	182	218	189	190	162	177	157
60–65	209	211	308	325	295	320				
65–70	105	105	96	86	94	90	520	594	515	613
70 and over ..	144	150	190	202	179	201				
Mean age ..	**24·4**	**24·3**	**25·5**	**25·5**	**25·1**	**25·3**	**24·5**	**24·8**	**24·6**	**25·0**
Agency										
0–5	1,547	1,628	1,090	1,077	1,321	1,402	1,197	1,346	1,023	1,158
5–10	1,379	1,317	1,497	1,455	1,584	1,560	1,539	1,532	1,264	1,254
10–15	1,140	1,064	1,300	1,443	1,158	1,023	1,249	1,074	1,023	896
15–20	759	930	802	824	793	850	814	892	711	768
20–40	3,391	3,488	3,428	3,464	3,278	3,469	3,293	3,514	2,613	2,759
40–60	1,502	1,274	1,532	1,381	1,546	1,334	1,584	1,289	1,251	1,028
60 and over ..	282	299	351	356	320	362	324	353	291	323
Not stated ..	..	..	..	..	..	..	..	..	1,824	1,814
Mean age ..	**23·3**	**22·6**	**24·3**	**23·5**	**24·0**	**24·5**	**24·9**	**24·3**	**24·7**	**24·7**
East Coast North										
0–5	1,407	1,413	1,167	1,178	1,300	1,295	1,318	1,356	1,391	1,456
5–10	1,317	1,248	1,401	1,376	1,414	1,371	1,445	1,393	1,459	1,396
10–15	1,215	1,114	1,339	1,180	1,303	1,131	1,357	1,154	1,246	1,037
15–20	893	955	861	795	841	806	817	754	820	771
20–40	3,117	3,251	2,887	3,124	2,850	3,017	2,829	3,057	2,892	3,088
40–60	1,575	1,494	1,695	1,644	1,679	1,631	1,682	1,624	1,612	1,542
60 and over ..	476	525	650	703	613	689	552	662	578	708
Not stated ..	..	..	..	..	..	..	..	..	2	4
Mean age ..	**24·4**	**24·5**	**25·3**	**24·3**	**26·1**	**26·8**	**25·5**	**26·6**	**25·7**	**26·6**
Deccan										
0–5	1,352	1,462	1,055	1,163	1,140	1,209	1,148	1,254	1,380	1,503
5–10	1,300	1,337	1,312	1,394	1,243	1,302	1,412	1,483	1,342	1,364
10–15	1,189	1,140	1,284	1,201	1,241	1,186	1,371	1,261	826	720
15–20	862	890	768	679	824	784	705	604	720	662
20–40	3,267	3,332	3,256	3,303	3,036	3,135	2,932	3,080	3,455	3,517
40–60	1,575	1,384	1,658	1,607	1,862	1,731	1,883	1,698	1,768	1,614
60 and over ..	455	455	667	653	654	653	549	620	506	616
Not stated ..	..	..	..	..	..	..	..	..	3	4
Mean age ..	**24·6**	**23·8**	**26·1**	**25·4**	**26·1**	**27·1**	**26·7**	**26·7**	**27·0**	**27·2**
East Coast Central										
0–5	1,455	1,525	1,253	1,329	1,357	1,417	1,381	1,446	1,576	1,644
5–10	1,307	1,295	1,353	1,391	1,271	1,300	1,442	1,461	1,354	1,344
10–15	1,196	1,136	1,197	1,096	1,200	1,099	1,288	1,155	994	859
15–20	866	894	839	764	899	852	817	713	809	752
20–40	3,103	3,253	3,050	3,211	2,914	3,085	2,815	3,051	3,107	3,281
40–60	1,602	1,463	1,704	1,639	1,782	1,678	1,728	1,621	1,656	1,558
60 and over ..	471	434	604	570	577	569	529	553	503	561
Not stated ..	..	..	..	..	..	..	..	..	1	1
Mean age ..	**23·9**	**23·8**	**25·6**	**25·1**	**26·4**	**26·3**	**25·7**	**25·9**	**25·9**	**26·2**
East Coast South										
0–5	1,417	1,368	1,256	1,221	1,393	1,345	1,415	1,363	1,519	1,471
5–10	1,301	1,215	1,316	1,294	1,326	1,269	1,417	1,344	1,373	1,299
10–15	1,181	1,077	1,175	1,056	1,135	989	1,188	1,020	1,044	865
15–20	850	877	877	789	858	818	837	764	847	775
20–40	3,092	3,339	2,998	3,233	2,909	3,141	2,860	3,105	2,968	3,191
40–60	1,686	1,654	1,781	1,777	1,789	1,793	1,735	1,769	1,702	1,750
60 and over ..	473	470	597	630	590	645	548	635	545	647
Not stated ..	..	..	..	..	..	..	..	..	2	2
Mean age ..	**24·8**	**25·1**	**25·9**	**26·3**	**26·5**	**27·3**	**25·9**	**27·1**	**26·0**	**27·3**
West Coast										
0–5	1,576	1,488	1,365	1,306	1,388	1,337	1,348	1,322	1,528	1,524
5–10	1,340	1,214	1,339	1,238	1,319	1,227	1,412	1,320	1,371	1,268
10–15	1,277	1,166	1,284	1,166	1,277	1,156	1,381	1,243	1,228	1,092
15–20	918	979	940	934	1,018	1,036	964	965	952	973
20–40	2,936	3,213	3,082	3,292	3,120	3,240	3,040	3,178	3,080	3,186
40–60	1,544	1,476	1,554	1,538	1,478	1,500	1,461	1,469	1,438	1,432
60 and over ..	409	464	436	526	400	504	394	503	401	523
Not stated ..	..	..	..	..	..	..	..	..	2	2
Mean age ..	**23·4**	**24·1**	**24·1**	**26·2**	**24·7**	**25·5**	**24·3**	**25·2**	**24·3**	**25·2**

ii.—Age Distribution of 10,000 of each sex by main religion.

Age.	1931.		1921.		1911.		1901.		1891.	
	M.	F.	M.	F.	M.	F.	M.	F.	M.	F.
1	2	3	4	5	6	7	8	9	10	11
Hindu										
0–5	1,427	1,443	1,208	1,228	1,319	1,330	1,330	1,362	1,470	1,515
5–10	1,304	1,252	1,346	1,342	1,323	1,302	1,425	1,399	1,379	1,533
10–15	1,196	1,108	1,242	1,130	1,216	1,085	1,293	1,132	1,072	911
15–20	867	907	857	779	874	835	822	746	824	773
20–40	3,124	3,290	3,035	3,217	2,944	3,132	2,884	3,097	3,062	3,230
40–60	1,619	1,526	1,711	1,676	1,748	1,694	1,720	1,659	1,653	1,596
60 and over ..	463	474	601	628	576	622	526	605	519	620
Not stated ..	..	..	..	..	..	..	..	..	21	20
Mean age	**24·49**	**24·41**	**25·6**	**25·7**	**25·3**	**25·5**	**24·6**	**24·9**	**24·4**	**24·8**
Muslim										
0–5	1,588	1,552	1,356	1,328	1,461	1,428	1,463	1,428	1,592	1,576
5–10	1,413	1,321	1,442	1,400	1,419	1,379	1,510	1,444	1,453	1,380
10–15	1,287	1,206	1,323	1,192	1,292	1,157	1,380	1,207	1,151	976
15–20	906	1,001	877	892	915	940	857	843	854	851
20–40	2,958	3,198	2,964	3,203	2,900	3,087	2,809	3,059	2,972	3,167
40–60	1,433	1,313	1,513	1,449	1,502	1,458	1,492	1,473	1,479	1,462
60 and over ..	415	409	525	536	511	551	489	546	497	586
Not stated ..	..	..	..	..	..	..	..	..	2	2
Mean age	**23·09**	**22·95**	**24·1**	**24·2**	**23·7**	**24·0**	**23·2**	**23·7**	**23·3**	**32·9**
Christian										
0–5	1,488	1,498	1,320	1,353	1,442	1,417	1,429	1,434	1,581	1,591
5–10	1,355	1,312	1,376	1,400	1,361	1,358	1,517	1,486	1,470	1,438
10–15	1,238	1,182	1,257	1,191	1,244	1,159	1,356	1,230	1,139	1,019
15–20	894	969	862	875	880	916	843	828	852	858
20–40	3,045	3,236	2,952	3,145	2,892	3,079	2,756	2,998	2,933	3,097
40–60	1,524	1,389	1,638	1,520	1,622	1,541	1,603	1,513	1,541	1,465
60 and over ..	456	414	595	516	559	530	496	511	482	530
Not stated ..	..	..	..	..	..	..	..	..	2	2
Mean age	**23·87**	**23·38**	**25·1**	**24·3**	**24·5**	**24·3**	**23·7**	**23·7**	**23·5**	**23·5**
Tribal										
0–5	1,562	1,639	1,117	1,243	1,403	1,483	1,219	1,359	803	915
5–10	1,379	1,322	1,524	1,524	1,567	1,535	1,542	1,526	1,074	1,067
10–15	1,139	1,064	1,249	1,124	1,126	1,001	1,271	1,125	801	732
15–20	748	926	789	857	784	925	824	925	532	566
20–40	3,348	3,527	3,309	3,567	3,186	3,379	3,190	3,445	1,936	2,021
40–60	1,531	1,244	1,629	1,368	1,561	1,314	1,634	1,289	953	775
60 and over ..	293	278	383	317	373	363	320	331	224	214
Not stated ..	..	..	..	..	..	..	..	..	3,677	3,710
Mean age	**23·42**	**23·44**	**24·5**	**23·3**	**23·6**	**22·9**	**23·6**	**22·7**	**23·1**	**22·0**
Jain										
0–5	950	1,160	903	1,037	880	1,032	1,007	1,115	1,032	1,119
5–10	946	1,046	858	979	893	1,046	1,014	1,076	969	1,063
10–15	1,024	997	1,035	953	1,084	1,050	1,041	1,003	1,046	963
15–20	1,070	947	978	888	956	837	887	764	899	830
20–40	3,608	3,319	3,492	3,246	3,421	3,122	3,278	3,085	3,373	3,193
40–60	1,843	1,827	2,008	1,999	2,039	1,988	2,029	2,054	1,997	1,956
60 and over ..	559	704	726	898	727	925	744	903	682	874
Not stated ..	..	..	..	..	..	..	..	..	2	2
Mean age	**27·33**	**27·28**	**28·7**	**29·0**	**28·8**	**29·0**	**28·0**	**28·4**	**27·8**	**28·1**

iii.—Age Distribution of 1,000 of each sex in certain communities.

Community.	Males.						Females.					
	0–6.	7–13.	14–16.	17–23.	24–43.	44 and over.	0–6.	7–13.	14–16.	17–23.	24–43.	44 and over.
Adi-Andhra	204	187	64	98	291	156	203	168	58	129	301	141
Adi-Dravida	211	189	64	104	281	151	214	174	53	128	297	134
Anglo-Indian	169	184	76	146	240	185	156	175	75	153	268	173
Arya Vaisya	157	150	73	131	302	187	159	145	69	147	278	202
Bant	179	187	73	111	282	168	167	173	66	118	290	186
Bavuri	237	185	63	95	276	144	198	155	62	143	305	137
Boya	194	182	69	104	303	148	205	182	60	125	295	133
Brahman, Kanarese ..	175	157	61	122	284	201	176	151	60	135	274	205
Do. Malayalam	149	124	55	137	317	218	175	135	71	142	272	204
Do. Oriya ..	193	168	70	122	281	166	179	143	56	144	292	186
Do. Tamil ..	174	152	58	121	294	201	174	145	54	129	283	215
Do. Telugu ..	160	146	65	129	301	199	163	144	63	134	277	219
Chakkiliya	217	207	62	94	276	144	227	194	51	116	294	118
Chenchu	209	168	69	128	282	144	225	142	76	163	291	103
Cheruman	213	179	70	97	301	140	204	155	63	121	311	146
Dandasi	211	193	78	108	263	147	179	150	71	145	310	145
Golla	180	167	78	116	291	168	184	161	67	131	292	165
Holeya	220	216	70	73	268	153	185	170	53	100	314	178
Kadan	209	79	47	107	423	135	156	134	94	174	308	134
Kalingi	195	156	80	122	278	169	170	157	68	141	288	176
Kalinji	206	171	80	114	258	171	201	146	71	132	288	162
Kallan	182	180	63	109	302	164	171	165	52	123	321	168
Karnam	190	163	102	141	242	162	189	148	96	150	249	168
Kond	183	158	74	114	333	138	188	153	81	142	314	122
Labbai	219	199	57	110	263	152	190	173	61	138	285	153
Madiga	200	183	66	104	297	150	214	174	58	129	297	128
Mala	188	179	68	106	293	166	190	162	57	129	311	151
Maravan	187	180	59	110	284	180	185	174	51	123	299	168
Nayar	184	164	69	123	281	179	169	147	63	126	290	205
Pallan	200	185	57	97	292	169	195	165	47	121	315	157
Panchama	200	179	75	112	274	160	188	169	77	135	285	146
Paraiyan	200	192	63	103	286	156	201	168	53	128	307	143
Razu	172	153	82	143	280	170	162	159	87	157	260	175
Saora	202	163	82	115	293	145	211	158	81	143	282	125
Sengunthar	187	171	63	125	278	176	188	172	57	134	285	164
Telaga	180	170	79	134	281	156	175	162	75	134	283	171
Toda	97	76	68	132	403	224	180	128	39	113	377	163
Valluvan	191	172	68	122	278	169	185	170	61	132	299	153
Vanniyan	195	176	66	111	283	169	201	172	59	132	285	151
Vishvabrahman, Tamil	176	171	61	123	291	178	178	166	56	136	298	166
Do. Telugu	174	165	75	130	284	172	172	159	74	144	277	174
Yadava	176	169	64	112	297	182	176	162	53	125	307	177

iv.—Proportion of (a) children under 14 and of persons over 43 to those aged 14–43 in certain communities ; (b) married females aged 14–43 per 100 females.

Community.	Children (both sexes) per 100		Persons over 43 per 100 aged 14–43.		Married females aged 14–43 per 100 females of all ages.
	persons aged 14–43.	married females aged 14–43.	Males.	Females.	
Adi-Andhra	81	189	34	29	40
Adi-Dravida	85	210	34	28	37
Anglo-Indian	71	276	40	35	24
Arya-Vaisya	61	168	37	41	37
Bant	75	192	36	39	36
Bavuri	80	173	33	27	40
Boya	80	214	31	28	36
Brahman, Kanarese	71	176	43	44	37
Do. Malayalam	58	191	43	42	33
Do. Oriya	70	171	35	38	38
Do. Tamil	69	166	43	46	38
Do. Telugu	63	165	40	46	36
Chakkiliyan	95	229	33	26	37
Chenchu	74	191	30	20	40
Cheruman	78	200	30	30	36
Dandasi	73	162	33	28	39
Golla	71	188	35	34	36
Holeya	88	204	37	38	35
Kadan	50	123	23	23	42
Kalingi	69	162	35	35	41
Kalinji	76	153	38	33	39
Kallan	72	187	34	34	36
Karnam	71	196	33	34	36
Kond	64	164	26	23	41
Labbai	85	195	35	32	37
Madiga	81	209	32	26	37
Mala	75	180	36	30	39
Maravan	78	197	40	35	36
Nayar	70	214	38	44	30
Pallan	80	194	38	33	37
Panchama	77	186	35	29	39
Paraiyan	81	195	35	29	38
Razu	64	169	34	35	38
Saora	74	194	30	25	37
Sengunthar	76	194	38	34	37
Telaga	70	183	32	35	37
Toda	40	111	37	31	48
Valluvan	75	191	36	31	37
Vanniyan	79	202	36	32	37
Visvabrahman, Tamil ..	72	191	38	34	36
Do. Telugu ..	68	184	35	35	36
Yadava	71	187	39	36	36

v.—Proportion of (a) children under 10 and of persons over 60 to those aged 15–40 ; (b) married females aged 15–40 per 100 females.

Natural division.	Children (both sexes) per 100 persons aged 15–40.					Children (both sexes) per 100 married females aged 15–40.					Persons over 60 per 100 aged 15–40. 1931.		1921.		1911.		1901.		1891.		Married females aged 15–40 per 100 females of all ages.				
	1931.	1921.	1911.	1901.	1891.	1931.	1921.	1911.	1901.	1891.	M.	F.	M.	F.	M.	F.	M.	F.	M.	F.	1931.	1921.	1911.	1901.	1891.
1	2	3	4	5	6	7	8	9	10	11	12	13	14	15	16	17	18	19	20	21	22	23	24	25	26
Province .. .	***67***	***65***	***68***	***73***	***73***	***162***	***160***	***165***	***179***	***175***	***11***	***11***	***15***	***15***	***15***	***15***	***14***	***15***	***13***	***15***	***33***	***32***	***32***	***31***	***32***
Agency	69	60	70	66	69	160	153	170	161	164	7	7	8	8	8	8	8	8	9	9	37	33	35	36	29
East Coast, North ..	65	67	71	74	75	154	155	165	176	179	12	12	17	18	17	18	15	17	16	18	34	32	32	31	32
Deccan	65	61	63	72	67	172	166	161	189	176	11	11	17	16	17	17	15	17	12	14	32	30	31	29	32
East Coast, Central ..	69	68	69	77	74	168	166	166	187	177	11	10	16	14	15	14	15	15	13	14	33	32	32	30	33
East Coast, South ..	65	64	69	73	73	156	155	162	173	170	12	11	15	16	16	16	15	16	14	16	33	32	32	31	32
West Coast	70	64	63	66	69	177	166	166	177	177	11	11	11	12	10	12	10	12	10	13	31	31	31	30	32

v-a.—Proportion of (a) children under 10 and of persons over 60 to those aged 15–40 ; (b) married females aged 15–40 per 100 females.

Natural division and religion.	Children (both sexes) per 100 persons aged 15–40.					Children (both sexes) per 100 married females aged 15–40					Persons over 60 per 100 aged 15–40. 1931.		1921.		1911.		1901.		1891.		Married females aged 15–40 per 100 females of all ages.				
	1931.	1921.	1911.	1901.	1891.	1931.	1921.	1911.	1901.	1891.	M.	F.	M.	F.	M.	F.	M.	F.	M.	F.	1931.	1921.	1911.	1901.	1891.
1	2	3	4	5	6	7	8	9	10	11	12	13	14	15	16	17	18	19	20	21	22	23	24	25	26
Province—																									
Hindu	66	65	68	73	71	161	159	163	178	173	12	11	16	16	15	16	14	16	13	15	33	32	32	31	32
Muslim	73	70	72	77	76	176	170	174	187	181	11	10	14	13	13	14	13	14	13	14	33	32	32	31	33
Christian	69	70	72	79	74	175	176	179	196	179	12	10	16	13	15	13	14	13	12	12	32	31	31	29	33
Tribal	69	63	72	68	76	162	161	177	168	189	7	6	9	7	9	8	8	8	9	8	36	34	34	34	21
Jain	45	44	46	52	50	132	126	128	141	137	12	17	16	22	17	23	18	24	16	22	34	30	32	31	32
Agency—																									
Hindu	68	60	70	67	67	160	152	168	159	159	7	7	9	9	8	9	8	8	9	10	37	33	35	36	34
Muslim	57	53	61	52	52	151	140	150	143	145	6	8	9	11	8	11	7	13	8	16	37	35	36	35	32
Christian	73	74	54	63	78	170	172	134	160	223	6	5	6	6	8	5	6	7	3	5	36	35	35	36	30
Tribal	69	59	70	68	75	160	155	176	170	186	7	6	8	6	8	8	7	7	9	8	36	34	34	35	20
East Coast, North—																									
Hindu	65	66	71	74	75	153	155	182	175	179	12	13	17	18	14	15	15	18	16	18	34	32	32	31	32
Muslim	72	71	73	78	76	174	170	173	165	181	13	13	19	17	18	18	17	18	17	19	33	32	32	35	32
Christian	66	69	71	82	81	158	163	166	194	186	12	10	20	13	18	14	17	14	15	15	36	33	33	31	34
Tribal	74	79	82	73	86	184	180	183	179	210	10	9	16	10	16	12	10	10	12	11	34	34	34	32	31
Deccan—																									
Hindu	64	60	61	71	66	170	165	159	188	175	11	11	17	17	17	17	15	17	12	15	32	30	31	28	32
Muslim	74	68	72	81	74	183	173	175	197	181	11	10	17	16	18	17	17	17	13	15	33	32	32	30	34
Christian	71	68	68	79	70	175	172	169	199	178	10	8	17	14	20	15	15	14	12	13	34	32	31	29	34
East Coast, Central—																									
Hindu	69	68	69	77	73	167	163	166	187	173	12	14	16	14	15	15	15	15	13	14	33	33	32	30	33
Muslim	72	70	76	81	66	180	171	178	187	177	11	9	15	13	16	14	16	15	16	16	34	33	33	32	33
Christian	68	70	72	82	77	188	219	190	218	201	9	8	13	11	13	11	13	13	12	12	31	26	29	27	30
Jain	46	43	52	54	51	125	109	126	134	131	14	18	24	26	26	30	23	27	20	26	35	32	31	31	31
East Coast, South—																									
Hindu	64	64	68	72	72	155	154	161	173	170	12	11	15	16	16	16	15	17	14	16	33	32	32	31	32
Muslim	72	72	78	82	80	154	156	163	169	168	12	11	15	15	16	17	17	17	17	18	34	33	33	32	32
Christian	70	69	74	79	80	174	175	178	190	188	12	10	15	14	15	14	14	14	14	14	31	30	31	30	31
West Coast—																									
Hindu	68	61	52	64	67	173	160	139	171	172	11	12	11	13	10	12	10	13	10	13	31	31	31	30	32
Muslim	73	68	70	73	76	184	176	181	192	179	9	9	10	11	9	10	9	10	9	11	32	31	32	30	35
Christian	75	71	68	55	77	207	193	188	148	199	13	11	14	13	11	12	11	11	10	12	28	28	29	29	30
Jain	50	54	45	56	52	140	156	130	153	145	13	16	14	19	13	17	15	20	14	17	32	30	31	31	32

vi.—Percentage Variation in population by age.

Natural division.	Period.	All ages.	0–10.	10–15.	15–40.	40–60.	60 and over.
Province .. .	***1921–1931***	***+ 10·3***	***+ 16·7***	***+ 7·4***	***+ 14·3***	***+ 2·3***	***— 15·6***
	1911–1921	***+ 2·2***	***— 0·8***	***+ 5·5***	***+ 3·5***	***+ 0·8***	***+ 4·6***
	1901–1911	***+ 8·4***	***+ 3·9***	***+ 2·7***	***+ 11·8***	***+ 10·2***	***+ 14·7***
Agency	1921–1931	+ 17·9	+ 35·2	— 5·3	+ 18·6	+ 12·3	— 3·1
	1911–1921	— 5·1	— 17·2	+ 19·3	— 3·4	— 4·1	— 1·6
	1901–1911	+ 18·4	+ 23·8	+ 11·1	+ 16·8	+ 18·5	+ 19·3
East Coast, North	1921–1931	+ 12·0	+ 17·7	+ 3·7	+ 20·1	+ 2·9	— 17·1
	1911–1921	+ 3·4	— 1·6	+ 7·0	+ 4·7	+ 4·3	+ 7·4
	1901–1911	+ 9·9	+ 7·3	+ 6·5	+ 11·6	+ 10·0	+ 17·8
Deccan	1921–1931	+ 10·3	+ 22·1	+ 3·4	+ 15·0	+ 0·046	— 23·9
	1911–1921	— 3·8	— 3·3	— 1·5	— 1·0	— 12·6	— 2·8
	1901–1911	— 3·2	— 10·6	— 10·8	+ 2·8	— 2·9	+ 8·2
East Coast, Central ..	1921–1931	+ 11·3	+ 16·6	+ 13·1	+ 14·9	+ 2·1	— 14·1
	1911–1921	+ 5·5	+ 5·2	+ 5·3	+ 7·0	+ 2·0	+ 8·2
	1901–1911	+ 5·4	— 1·7	— 0·7	+ 10·5	+ 9·0	+ 11·6
East Coast, South	1921–1931	+ 4·7	+ 9·1	+ 6·0	+ 8·3	— 1·7	— 19·6
	1911–1921	+ 0·2	— 4·4	+ 5·3	+ 27·6	— 0·5	— 0·4
	1901–1911	+ 1·5	+ 10·3	+ 10·2	+ 17·0	+ 17·0	+ 19·3
West Coast	1921–1931	+ 13·5	+ 21·4	+ 13·2	+ 10·7	+ 10·8	+ 3·0
	1911–1921	+ 3·3	+ 2·9	+ 4·0	+ 1·3	+ 7·2	+ 9·9
	1901–1911	+ 7·1	+ 4·5	— 0·7	+ 10·6	+ 8·9	+ 8·0

Note.—The percentages are based on variations in unadjusted figures for previous censuses.

vii.—Birthrate by sex and natural division

(*a*) Crude.

Births per thousand of the total population (Census of 1921).

Year.	Province.			Agency.			East Coast, North.			Deccan.			East Coast, Central.			East Coast, South.			West Coast.		
	P.	M.	F.	P.	M.	F.	P.	M.	F.	P.	M.	F.	P.	M.	F.	P.	M.	F.	P.	M.	F.
1	2	3	4	5	6	7	8	9	10	11	12	13	14	15	16	17	18	19	20	21	22
1921 ..	**27·0**	13·8	13·2	**26·1**	13·3	12·8	**26·3**	13·5	12·8	**28·6**	14·5	14·1	**26·6**	13·6	13·0	**25·0**	12·8	12·2	**33·6**	17·2	16·4
1922 ..	**30·0**	15·3	14·7	**20·1**	10·6	9·5	**31·0**	15·9	15·1	**29·7**	15·1	14·6	**29·0**	14·8	14·2	**27·8**	14·2	13·6	**36·1**	18·5	17·6
1923 ..	**33·1**	16·9	16·2	**29·6**	15·2	14·4	**34·7**	17·7	17·0	**35·6**	18·0	17·6	**32·3**	16·5	15·8	**29·7**	15·2	14·5	**37·6**	19·2	18·4
1924 ..	**34·9**	17·8	17·1	**32·5**	16·8	15·7	**38·0**	19·4	18·6	**37·5**	19·0	18·5	**33·8**	17·2	16·6	**30·6**	15·7	14·9	**38·2**	19·5	18·7
1925 ..	**33·7**	17·2	16·5	**39·9**	20·4	19·5	**36·8**	18·8	18·0	**37·8**	19·2	18·6	**33·2**	16·9	16·3	**29·8**	15·2	14·6	**32·7**	16·7	16·0
1926 ..	**36·1**	18·4	17·7	**35·9**	18·8	17·1	**37·1**	18·9	18·2	**41·5**	21·0	20·5	**37·1**	18·9	18·2	**29·9**	15·2	14·7	**40·5**	20·7	19·8
1927 ..	**36·5**	18·6	17·9	*	..	..	**39·4**	20·2	19·2	**42·8**	21·7	21·1	**37·3**	19·0	18·3	**30·5**	15·6	14·9	**36·8**	18·8	18·0
1928 ..	**37·4**	19·1	18·3	*	..	..	**40·1**	20·5	19·6	**39·5**	20·1	19·1	**36·2**	18·5	17·7	**34·1**	17·4	16·7	**41·8**	21·3	20·5
1929 ..	**38·0**	19·4	18·6	*	..	..	**40·3**	20·6	19·7	**38·9**	19·8	19·1	**37·8**	19·3	18·5	**33·9**	17·3	16·6	**42·5**	21·7	20·8
1930 ..	**39·8**	20·4	19·4	*	..	..	**43·3**	22·2	21·1	**43·3**	22·1	21·2	**39·4**	20·2	19·2	**34·2**	17·5	16·7	**44·2**	22·6	21·6

* Separate figures for Agency not available.

(*b*) Corrected.

Year.	Province.			Agency.			East Coast, North.			Deccan.			East Coast, Central.			East Coast, South.			West Coast.		
	P.	M.	F.	P.	M.	F.	P.	M.	F.	P.	M.	F.	P.	M.	F.	P.	M.	F.	P.	M.	F.
1	2	3	4	5	6	7	8	9	10	11	12	13	14	15	16	17	18	19	20	21	22
1921 ..	27·0	13·8	13·2	24·1	12·3	11·8	26·3	13·5	12·8	28·6	14·5	14·1	26·6	13·6	13·0	25·0	12 8	12·2	33·6	17·2	16·4
1922 ..	29·8	15·2	14·6	17·9	9·4	8·5	30·7	15·7	15·0	29·4	14·9	14·5	28·8	14·7	14·1	27·6	14·1	13·5	35·6	18·2	17·4
1923 ..	32·5	16·6	15·9	25·3	13·0	12 3	33·9	17·3	16·6	34·8	17·6	17·2	31·6	16·1	15·5	28·4	14·5	13 9	36·7	18·7	18·0
1924 ..	34·1	17·4	16·7	26·9	13·9	13·0	36·7	18·7	18·0	36·4	18 4	18·0	32·7	16·6	16 1	30·1	15·4	14·7	36 8	18·8	18·0
1925 ..	32·4	16·5	15·9	32·0	16·4	15·6	35·2	18·0	17·2	36·4	18·5	17·9	31·8	16·2	15·6	29·1	14·8	14 3	31·1	15 9	15·2
1926 ..	34·4	17·5	16·9	27·8	14·6	13·2	35·1	17·9	17·2	39·5	20·0	19·5	35·1	17·9	17·2	29·1	14·8	14·3	38·0	19·4	18·6
1927 ..	34·4	17·5	16·9	..	..	..	36·0	18·5	17·5	40·4	20·5	19·9	35·0	17·8	17·2	29·7	15·2	14·5	34·1	17·4	16·7
1928 ..	34·9	17·8	17·1	..	..	..	36·2	18·5	17·7	36·9	18·8	18·1	33·6	17 2	16·4	32·9	16 8	16·1	38·2	19·5	18·7
1929 ..	35·1	17·9	17·2	..	..	..	36·0	18·4	17·6	36·0	18·3	17·7	34·7	17·7	17·0	32·5	16·6	15·9	38·3	19·6	18·7
1930 ..	36·4	18·7	17·7	..	..	..	38·1	19 5	18·6	39·6	20·2	19·4	35·8	18·4	17·4	32·6	16·7	15 9	39·5	20·2	19·3

Note.—Based on intercensal (1921–31) population figures calculated by geometric progression.

viii.—Deathrate by sex and natural division.

(*a*) Crude.

Deaths per thousand of the total population (Census of 1921).

Year.	Province.			Agency.			East Coast, North.			Deccan.			East Coast, Central.			East Coast, South.			West Coast.		
	P.	M.	F.	P.	M.	F.	P.	M.	F.	P.	M.	F.	P.	M.	F.	P.	M.	F.	P.	M.	F.
1	2	3	4	5	6	7	8	9	10	11	12	13	14	15	16	17	18	19	20	21	22
1921 ..	**20·2**	10·2	10·0	**26·2**	13·2	13·0	**22·6**	11·4	11·2	**19·2**	9·8	9·4	**18·4**	9·4	9·0	**19·8**	9·9	9·9	**20·1**	10·3	9·8
1922 ..	**21·0**	10·7	10·3	**18·7**	9·6	9·1	**21·7**	11·2	10·5	**21·8**	11·2	10·6	**19·6**	10·0	9·6	**20·7**	10·3	10·4	**22·8**	11·5	11·3
1923 ..	**22·2**	11·2	11·0	**18·4**	9·7	8·7	**22·9**	11·7	11·2	**23·7**	12·0	11·7	**21·5**	10·8	10·7	**21·7**	10·8	10·9	**22·2**	11·2	11·0
1924 ..	**24·6**	12·5	12·1	**22·7**	11·7	11·0	**24·4**	12·4	12·0	**23·3**	14·4	13·9	**24·7**	12·6	12·1	**22·7**	11·5	11·2	**25·5**	12·8	12·7
1925 ..	**24·4**	12·4	12·0	**26·4**	13·8	12·6	**25·1**	12·7	12·4	**24·9**	12·7	12·2	**24·3**	12·4	11·9	**23·9**	12·1	11·8	**23·7**	11·9	11·8
1926 ..	**25·5**	12·9	12·6	**24·8**	12·9	11·9	**26·8**	13·7	13·1	**28·7**	14·5	14·2	**24·6**	12·4	12·2	**23·1**	11·6	11·5	**28·2**	14·2	14·0
1927 ..	**24·3**	12·3	12·0	*	..	..	**26·8**	13·6	13·2	**26·9**	13·7	13·2	**22·6**	11·5	11·1	**23·2**	11·7	11·5	**24·2**	12·3	11·9
1928 ..	**26·4**	13·4	13·0	*	..	..	**28·6**	14·6	14·0	**34·3**	17·3	17·0	**24·9**	12·7	12·2	**24·3**	12·3	12·0	**24·2**	12·4	11·8
1929 ..	**25·3**	12·9	12·4	*	..	..	**26·4**	13·5	12·9	**30·5**	15·5	15·0	**23·6**	12·0	11·6	**26·0**	13·1	12·9	**23·0**	11·7	11·3
1930 ..	**25·5**	12·9	12·6	*	..	..	**26·3**	13·3	13·0	**30·9**	15·7	15·2	**25·0**	12·7	12·3	**24·4**	12·2	12·2	**24·1**	**12·1**	12·0

* Separate figures for Agency not available.

viii.—Deathrate by sex and natural division—cont.

(*b*) Corrected.

Year.	Province.			Agency.			East Coast, North.			Deccan.			East Coast, Central.			East Coast, South.			West Coast.		
	P.	M.	F.	P.	M.	F.	P.	M.	F.	P.	M.	F.	P.	M.	F.	P.	M.	F.	P.	M.	F.
1	2	3	4	5	6	7	8	9	10	11	12	13	14	15	16	17	18	19	20	21	22
1921 ..	20·2	10·2	10·0	24·1	12·1	12·0	22·6	11·4	11·2	19·2	9·8	9·4	18·4	9·4	9·0	19·8	9·9	9·9	20·1	10·3	9·8
1922 ..	20·8	10·6	10·2	16·6	8·5	8·1	21·4	11·0	10·4	21·7	11·1	10·6	19·4	9·9	9·5	20·6	10·3	10·3	22·6	11·4	11·2
1923 ..	21·7	10·9	10·8	15·7	8·3	7·4	22·5	11·5	11·0	23·2	11·7	11·5	21·0	10·5	10·5	21·4	10·7	10·7	21·7	10·9	10·8
1924 ..	23·8	12·1	11·7	18·7	9·6	9·1	23·6	12·0	11·6	27·4	13·9	13·5	23·9	12·2	11·7	22·4	11·3	11·1	24·6	12·3	12·3
1925 ..	23·5	11·9	11·6	21·2	11·1	10·1	24·0	12·1	11·9	23·9	12·2	11·7	23·3	11·9	11·4	23·4	11·8	11·6	22·4	11·2	11·2
1926 ..	24·3	12·3	12·0	19·2	10·0	9·2	25·4	13·0	12·4	27·3	13·8	13·5	23·3	11·7	11·6	22·6	11·3	11·3	26·4	13·3	13·1
1927 ..	22·9	11·6	11·3	..	..	..	24·5	12·4	12·1	25·4	12·9	12·5	21·2	10·8	10·4	22·6	11·4	11·2	22·4	11·4	11·0
1928 ..	24·6	12·5	12·1	..	..	..	25·8	13·2	12·6	32·0	16·1	15·9	23 1	11·8	11·3	23·4	11·8	11·6	22·1	11·3	10·8
1929 ..	23·4	11·9	11·5	..	..	..	23·5	12·0	11·5	28·2	14·3	13·9	21·6	11·0	10·6	24·9	12 5	12·4	20·8	10·6	10·2
1930 ..	23·3	11·8	11·5	..	..	..	23·2	11·7	11·5	28·3	14·4	13·9	22·7	11·5	11·2	23·4	11·7	11·7	21·5	10·8	10·7

Note.—Based on intercensal (1921–31) population figures calculated by geometric progression.

ix.—Deathrate by sex and age.

(*a*) Crude.

Age.	Average of decade.		1921.		1922.		1923.		1924.		1925.		1926.		1927.		1928.		1929.		1930.	
	M.	F.	M.	F.	M.	F.	M.	F.	M.	F.	M.	F.	M.	F.	M.	F.	M.	F.	M.	F.	M.	F.
1	2	3	4	5	6	7	8	9	10	11	12	13	14	15	16	17	18	19	20	21	22	23
All ages ..	**24·6**	**23·3**	**20 7**	**19·6**	**21·6**	**20·3**	**22·7**	**21·6**	**25·3**	**23·8**	**25·1**	**23·7**	**26·2**	**24·9**	**25·0**	**23·6**	**27·2**	**25·5**	**26·1**	**24·5**	**26·1**	**24·9**
Under 1 year ..	226·8	194·0	181·2	151·2	207·4	174·4	237·8	201·9	258·8	219·1	253·0	213·1	282·1	240·7	266·3	222·7	195·5	172·8	190 3	169·4	195·9	174·9
1–5 ..	38·6	36·6	30·3	28·4	31·7	29·5	34·8	32·7	40·3	37·8	40·3	38·3	44·1	41·9	37·9	35·8	42·6	40·6	43·1	41·0	41·2	39·5
5–10 ..	9·0	8·5	8·6	8·2	8·5	7·9	8·3	8·0	10·2	9·6	9·7	9·1	9·5	8 9	8·8	8·1	9·5	9·2	8·8	8·5	8·2	7·9
10–15 ..	5·7	5·8	5 9	6·1	5·8	6·1	5·5	5·7	6·6	6·5	6·0	6·0	5·7	5·6	5·5	5·7	6·0	6·0	5·2	5·4	4·6	4 8
15–20 ..	8 3	11·6	8 2	10 7	8·4	10 9	7·8	11·0	9·1	12·2	8·5	11·4	8·2	11·8	8·2	11·6	8·8	12 8	8·0	11·6	8·1	12·2
20–30 ..	10 0	11·6	9·2	10·2	9·4	10·4	9·2	10·8	10·3	11·7	10·5	11·6	10·2	12·0	10·2	11·8	11·2	13·4	10·1	12·0	9 8	12·1
30–40 ..	12·4	12·3	10·7	10·8	11·3	11·4	11·2	11·5	12 7	12·4	12 9	12 5	12·7	12 6	12·9	12·7	14·2	14·1	12·8	12·6	12·3	12·7
40–50 ..	17·1	14·4	6·2	13·2	11·5	13·4	16·6	13·1	18·0	14·5	18·5	14·6	18·6	14·5	18·7	14·9	20·6	15·7	18·7	14·7	23·1	14·7
50–60 ..	28·3	24·0	25·9	21·9	26·5	22·2	27·0	22·8	29·2	24·8	28·7	24·6	29·4	24·8	29·1	25·0	30·5	25 5	28·9	24 1	28·1	24 0
60 and over.	72·5	71·6	66·7	66·3	64·9	63·0	67·0	66·7	72·1	71·2	74·1	73·8	75·4	75·4	74·0	73·8	78·5	76·0	76·3	74·3	75·6	75·4

Note.—Calculated on the total population including European and Anglo-Indians, though the statistics are exclusive of them and born dead cases.

(*b*) Corrected.

Age.	Average of decade.		1921.		1922.		1923.		1924.		1925.		1926.		1927.		1928.		1929.		1930.	
	M.	F.	M.	F.	M.	F.	M.	F.	M.	F.	M.	F.	M.	F.	M.	F.	M.	F.	M.	F.	M.	F.
1	2	3	4	5	6	7	8	9	10	11	12	13	14	15	16	17	18	19	20	21	22	23
All ages ..	23·5	22·2	20·7	19·6	21·4	20 1	22·3	21·2	24·5	23·1	24·1	22·8	24·9	23·8	23·6	22·3	25·3	23·4	24·1	22·7	23·9	22·8
Under 1 year.	239·6	200·0	182·8	152·4	206·0	172 8	232·3	196·6	248·7	209·7	239·3	200·5	262·5	222·6	243·8	202·4	259·7	213·1	252·3	208·4	269·0	221·4
1–5 ..	33·1	32·3	30·4	28·5	30·9	28·9	32·9	31·1	34·4	34·0	34·5	36·0	36·7	36·7	31·9	30 5	33·5	33·6	34·2	33·0	31·8	31·0
5–10 ..	8·7	8·4	8·5	8·2	8·4	8·0	8·1	7·9	9·9	9·5	9·4	9 0	9·1	8·8	8·4	8·0	9·0	9·0	8 3	8·3	7·8	7·7
10–15 ..	5·5	5·5	5·9	6 0	5·8	6·0	5·5	5·6	6·5	6·3	5·8	5·7	5·5	5·4	5·3	5·3	5·7	5·6	5·0	5·0	4·4	4·4
15–20 ..	7·9	10·4	8·2	10·7	8·3	10·7	7·6	10·4	8·8	11·3	8·1	10·4	7·7	10·4	7·7	10·0	8·2	10·8	7·3	9·6	7·3	9·8
20–30 ..	9·4	10·9	9·2	10·1	9·3	10·2	8·9	10·5	9·9	11·2	9·9	11·0	9·5	11·3	9·4	10·8	10·1	12·2	9·0	10·7	8·6	10 3
30–40 ..	11·7	11·7	10·6	10·4	11·1	11·2	10·9	11·2	12·2	12·0	12·3	12·0	12·0	12·0	12·1	12·0	13·2	13·1	11·8	11·7	11·2	11·6
40–50 ..	17·8	14·2	16·2	13·2	16·3	13·4	16·3	13·3	17·5	14·4	17·8	14 4	17·7	14·3	17·7	14·7	19·3	15·4	17·4	14·4	21·4	14 3
50–60 ..	29·1	24·6	27·3	22·1	26·8	22·5	27·4	23·2	29·7	25·3	29·3	25·2	30·1	25·5	29·8	25·7	31·4	26·3	29·8	25·0	29·1	25·0
60 and over.	79·3	79·1	67·7	67·3	67·0	65·4	70·2	70·2	76·8	76·2	80·1	80·4	82·9	83·6	82·7	83·3	89·1	87·3	87·4	87·0	88·6	89·8

Note.—1. Calculated on the total population including Europeans and Anglo-Indians, though the statistics are exclusive of them and born dead cases.
2. Based on intercensal (1921–31) population figures calculated by geometric progression.

x.—Deaths from certain diseases per 1,000 *of each sex.*

	Year.	Province. Deaths. P.	M.	F.	Rate per 1,000 of each sex. M.	F.		Natural divisions. Agency. M.	F.	East Coast, North. M.	F.	Deccan. M.	F.	East Coast, Central. M.	F.	East Coast, South. M.	F.	West Coast. M.	F.
	1	2	3	4	5	6		7	8	9	10	11	12	13	14	15	16	17	18
Cholera.	1921 ..	27,064	14,187	12,877	0·7	0·6		206	179	6,106	5,845	84	62	1,914	1,653	4,616	4,042	1,261	1,096
	1922 ..	16,502	8,767	7,735	0·4	0·4		4	5	1,886	1,800	4,899	4,161	737	697	1,171	1,002	70	70
	1923 ..	5,169	2,723	2,446	0·1	0·1		1	5	361	327	506	425	1,385	1,299	385	300	85	90
	1924 ..	51,971	27,652	24,319	1·4	1·2		..	1	538	533	4,941	4,104	11,211	9,693	10,193	9,044	769	944
	1925 ..	44,815	23,613	21,202	1·2	1·0		1	2	115	107	8	2	7,148	6,122	15,705	14,213	636	756
	1926 ..	24,407	13,040	11,367	0·6	0·5		3	1	255	224	44	35	4,299	3,525	8,116	7,232	323	350
	1927 ..	35,334	19,004	16,330	0·9	0·8	*	..	..	4,743	3,967	1,885	1,642	4,312	3,575	7,787	6,858	277	288
	1928 ..	57,677	30,345	27,332	1·5	1·3	*	..	..	8,387	7,329	5,827	5,308	8,876	8,119	6,969	6,361	286	215
	1929 ..	25,846	13,561	12,285	0·7	0·6	*	..	..	677	610	282	226	3,488	2,854	8,967	8,458	147	137
	1930 ..	18,746	9,819	8,927	0·5	0·4	*	..	..	1,030	931	4,815	4,430	1,500	1,340	2,301	1,982	173	244
Smallpox.	1921 ..	9,792	5,072	4,720	0·3	0·2		38	35	1,229	1,208	1,041	941	1,436	1,285	998	915	330	336
	1922 ..	22,801	11,651	11,150	0·6	0·5		6	4	1,783	1,570	974	966	4,148	3,923	3,891	3,887	849	800
	1923 ..	24,434	12,302	12,132	0·6	0·6		21	19	2,579	2,417	1,099	1,104	3,952	3,759	2,663	2,662	1,988	2,171
	1924 ..	18,810	9,626	9,184	0·5	0·4		24	12	2,909	2,684	1,268	1,335	3,510	3,311	1,215	1,130	700	712
	1925 ..	20,478	10,460	10,018	0·5	0·5		74	49	3,906	3,843	1,501	1,446	3,664	3,436	1,045	998	270	246
	1926 ..	10,957	5,659	5,298	0·3	0·3		22	15	1,588	1,493	674	629	1,715	1,608	1,512	1,422	148	131
	1927 ..	7,781	4,058	3,723	0·2	0·2	*	..	..	1,318	1,270	313	290	1,124	965	1,112	1,010	191	188
	1928 ..	7,615	3,861	3,754	0·2	0·2	*	..	..	1,050	1,029	369	364	1,215	1,132	895	884	332	345
	1928 ..	9,708	4,894	4,814	0·2	0·2	*	..	..	842	789	114	140	2,222	2,123	857	889	859	873
	1930 ..	8,025	4,022	4,003	0·2	0·2	*	..	..	815	852	274	292	1,637	1,463	641	700	655	696
Fevers.	1921 ..	316,019	158,490	157,529	7·8	7·6		1,760	1,821	75,044	75,473	16,102	15,273	26,218	25,198	22,893	23,423	16,473	16,341
	1922 ..	319,688	162,250	157,438	8·0	7·6		1,474	1,444	75,041	70,915	14,577	14,156	27,730	26,556	24,832	25,418	18,596	18,949
	1923 ..	318,172	160,359	157,813	7·9	7·6		1,568	1,449	73,886	71,698	18,174	17,594	27,821	27,995	21,688	21,780	17,222	17,297
	1924 ..	322,356	161,749	160,607	8·0	7·7		1,882	1,787	73,909	72,926	18,494	18,105	28,799	28,609	18,426	18,485	20,239	20,695
	1925 ..	316,406	158,547	157,859	7·8	7·6		2,225	2,059	71,678	71,711	18,457	17,906	29,398	28,872	17,744	17,931	19,045	19,380
	1926 ..	337,945	170,032	167,913	8·4	8·1		2,180	1,955	77,831	75,684	20,885	20,977	29,616	29,849	17,835	17,912	21,685	21,536
	1927 ..	321,995	162,227	159,768	8·0	7·7	*	..	..	76,312	74,992	18,385	17,822	28,866	29,017	18,786	18,684	19,878	19,253
	1928 ..	344,683	174,606	170,077	8·6	8·2	*	..	..	77,477	75,220	24,751	24,205	31,988	31,410	20,818	20,538	19,572	18,704
	1929 ..	339,052	172,007	167,045	8·5	8·0	*	..	..	76,636	73,877	23,192	22,217	31,367	30,661	22,958	22,817	17,854	17,473
	1930 ..	330,500	165,775	164,725	8·2	7·9	*	..	..	71,214	70,715	19,508	19,293	35,058	34,973	22,173	22,087	17,822	17,657
Dysentery and Diarrhœa.	1921 ..	53,621	27,754	25,867	1·4	1·2		159	140	5,256	4,698	1,336	1,284	10,900	10,211	5,368	5,092	4,735	4,442
	1922 ..	51,805	26,619	25,186	1·3	1·2		115	112	3,696	3,242	1,518	1,361	10,419	9,906	4,900	4,751	5,971	5,814
	1923 ..	60,323	30,822	29,501	1·5	1·4		52	48	4,309	3,763	1,844	1,760	12,581	12,239	6,796	6,603	5,240	5,088
	1924 ..	74,941	38,501	36,440	1·9	1·8		89	83	5,311	4,623	2,513	2,349	15,221	14,508	8,841	8,350	6,526	6,527
	1925 ..	78,935	40,524	38,411	2·0	1·8		82	92	6,113	5,620	2,041	1,827	16,587	15,783	10,027	9,514	5,674	5,575
	1926 ..	91,758	47,131	44,627	2·3	2·1		69	75	7,150	6,407	2,826	2,552	17,517	16,929	10,579	10,056	8,990	8,608
	1927 ..	72,707	37,198	35,509	1·8	1·7	*	..	..	6,354	5,979	2,502	2,308	13,859	13,364	9,028	8,396	5,455	5,462
	1928 ..	76,836	39,247	37,589	1·9	1·8	*	..	..	6,649	6,188	2,948	2,800	15,692	15,051	8,534	8,380	5,424	5,170
	1929 ..	75,588	38,518	37,069	1·9	1·8	*	..	..	6,460	5,771	3,502	3,176	14,910	14,685	9,578	9,210	4,068	4,227
	1930 ..	76,815	39,132	37,683	1·9	1·8	*	..	..	6,498	6,012	2,903	2,702	15,967	15,280	9,110	8,865	4,654	4,824
Plague.	1921 ..	11,875	5,801	6,074	0·3	0·3		..	..	3	16	316	311	4,159	4,221	1,271	1,497	52	29
	1922 ..	9,193	4,493	4,700	0·2	0·2		..	..	..	..	470	487	3,073	3,057	792	1,017	158	139
	1923 ..	12,110	5,758	6,352	0·3	0·3		..	1	2	2	529	568	2,827	2,888	2,286	2,826	114	67
	1924 ..	3,922	1,830	2,092	0·1	0·1		..	..	4	2	78	96	1,095	1,158	624	816	29	20
	1925 ..	2,014	979	1,035	0·1	0·1		..	..	2	..	90	115	651	645	173	218	63	57
	1926 ..	2,142	1,024	1,118	0·05	0·05		..	..	5	6	360	338	437	526	186	219	36	29
	1927 ..	2,457	1,154	1,303	0·1	0·1	*	..	..	..	1	638	660	100	144	362	466	54	32
	1928 ..	2,106	966	1,140	0·05	0·05	*	..	..	2	..	381	363	199	239	319	477	65	61
	1929 ..	1,801	853	948	0·04	0·04	*	..	..	..	..	359	338	297	310	176	285	21	15
	1930 ..	1,459	702	757	0·03	0·04	*	..	..	1	..	198	150	167	165	332	439	4	3

* Separate Agency figures not available.

Actual Ages returned by 50,000 of each sex in Madras City—1931.

Age.	M.	F.	Age.	M.	F.	Age.	M.	F.	Age.	M.	F.
0	385	373	26	617	531	51	72	44	76	16	2
1	1,019	1,135	27	483	443	52	189	157	77	9	2
2	953	1,077	28	824	1,050	53	99	59	78	10	6
3	1,171	1,301	29	271	213	54	100	63	79	3	..
4	1,015	980	30	3,199	3,411	55	698	702	80	85	86
5	1,316	1,214	31	218	171	56	119	117	81	2	1
6	1,004	955	32	750	629	57	60	40	82	6	1
7	1,121	1,056	33	279	184	58	93	86	83	2	..
8	1,244	1,271	34	217	180	59	34	22	84	2	1
9	717	907	35	2,875	2,333	60	1,036	1,069	85	22	15
10	1,554	1,342	36	374	275	61	42	31	86	5	..
11	463	662	37	256	180	62	89	75	87	3	1
12	1,485	1,172	38	537	423	63	48	34	88	3	..
13	683	698	39	171	124	64	57	37	89		
14	722	826	40	3,179	2,813	65	303	317	90	9	9
15	1,057	1,278	41	159	86	66	26	13	91	..	..
16	844	1,067	42	469	356	67	31	19	92	..	2
17	526	643	43	190	134	68	40	22	93	1	..
18	1,318	1,827	44	107	88	69	12	10	94	..	1
19	595	604	45	1,792	1,557	70	292	280	95	1	2
20	2,031	2,686	46	187	127	71	11	10	96	..	1
21	481	434	47	139	105	72	21	12	97	..	..
22	1,230	1,415	48	305	226	73	10	11	98	..	..
23	665	549	49	89	52	74	5	5	99	..	..
24	522	532	50	1,872	1,791	75	88	71	100	1	2
25	2,565	3,076									

Actual Ages returned by 50,000 of each sex in Chingleput District—1931.

Age.	M.	F.	Age.	M.	F.	Age.	M.	F.	Age.	M.	F.
0	734	738	26	364	394	51	61	48	76	27	8
1	1,400	1,593	27	349	401	52	220	174	77	6	1
2	1,524	1,563	28	605	653	53	75	41	78	17	2
3	1,586	1,758	29	199	168	54	112	80	79	10	2
4	1,510	1,554	30	2,218	2,971	55	876	645	80	172	137
5	1,565	1,762	31	129	132	56	114	103	81	6	6
6	1,338	1,561	32	564	524	57	86	59	82	7	6
7	1,229	1,314	33	161	112	58	153	71	83	6	..
8	1,734	1,844	34	154	130	59	43	40	84	4	..
9	772	795	35	2,119	2,053	60	1,312	1,261	85	37	29
10	2,177	2,305	36	270	227	61	46	34	86	7	1
11	379	363	37	260	210	62	152	88	87	4	
12	1,821	1,727	38	488	340	63	47	38	88	4	4
13	539	522	39	167	135	64	113	31	89	1	..
14	804	686	40	2,269	2,372	65	487	419	90	17	12
15	1,727	1,267	41	88	63	66	41	25	91	..	..
16	919	812	42	439	297	67	37	87	92	1	1
17	534	468	43	118	95	68	54	51	93	1	..
18	1,481	1,330	44	97	63	69	21	12	94	..	..
19	352	322	45	1,603	1,416	70	542	511	95	1	1
20	1,869	2,308	46	155	128	71	9	17	96	..	3
21	246	248	47	179	114	72	45	27	97	..	1
22	899	820	48	282	230	73	16	4	98	..	..
23	347	290	49	74	72	74	15	8	99	..	..
24	367	411	50	1,600	1,647	75	178	141	100	1	2
25	2,012	2,461									

MADRAS PRESIDENCY

SEX RATIO

by districts

Scale 1 inch = 96 miles

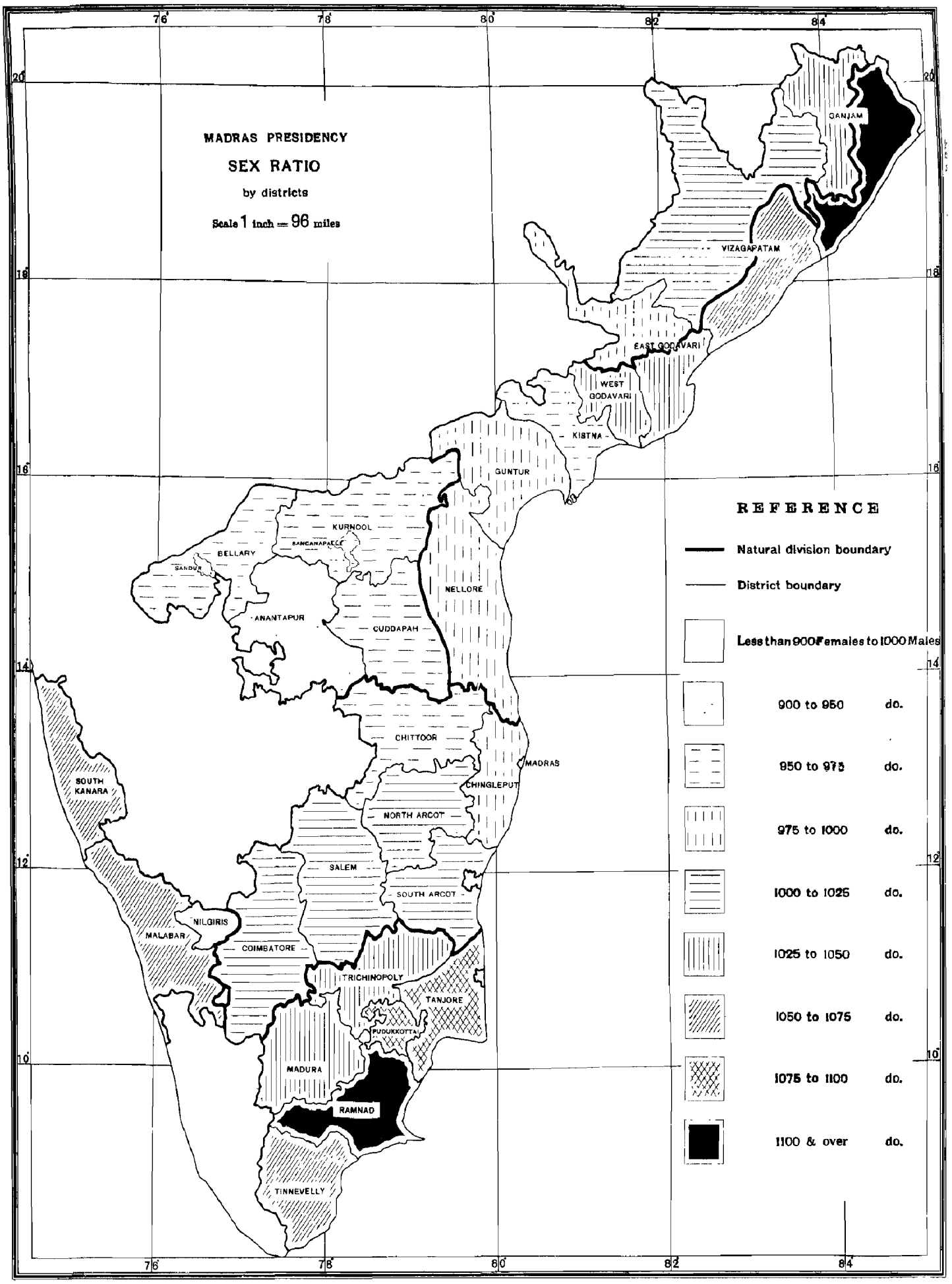

Reg. No 58
Copies 1150

Helio-zinco., Survey Office, Madras.
1932.

CHAPTER V.

SEX.

ALL census tables observe a sex separation and thus the sex incidence of the various circumstances dealt with in the tables is a matter of ready discovery. Subsidiary Tables *i–iii* at the end of this chapter illustrate by ratios and natural division the matter inherent in the Imperial Tables. Subsidiary Table *iv* shows the sex distribution of the communities selected for treatment in the caste table while *v* and *vi* give actual births and deaths reported by sexes during the past three decades. A good deal of the discussion and illustration in Chapter IV has a bearing on sex distribution.

General.

2. The map shows the distribution of the sexes by districts and illustrates the figures in Subsidiary Table *i*. A comparison with the 1921 map will show at a glance that the Nilgiris and Anantapur continue to have the lowest proportion of females. The belt of female minority in the centre of the presidency shows an extension in the north-east where Kistna district now appears with less than 1,000 females per 1,000 males. The 1921 Kistna district covered the present West Godavari and Kistna and the condition now exposed in the western part of the composite territory existed also in 1921 but was masked by the female predominance in the eastern. Figures for the present district were worked out for past censuses and these illustrate this fact, for West Godavari is shown to have had a regular excess of 30 females per 1,000 males and Kistna an equally constant deficit of 20–25. The 1921 map made no distinction in district agencies nor did the subsidiary table show separate figures. These have been extracted this year and the map indicates that the two northern agencies have an excess of females and only the East Godavari Agency shows a deficiency.

The general tendency is for the proportion of females at this census to be less than it was in 1921. This may reflect to some extent the more normal conditions obtaining now than obtained after the war and the dislocation it caused. The districts where the female proportion has increased are widely separated. They are Nellore, Bellary, Anantapur, Tanjore, Trichinopoly, Pudukkottai, Ramnad, Tinnevelly, Malabar and South Kanara. The increase in Anantapur, Ramnad, Malabar and Trichinopoly is slight. In Nellore and South Kanara it is 10. The Pudukkottai figure however is 14, while the change in Tinnevelly attains the considerable dimensions of 21.

Region of female defect.

3. The female deficiency belt represented by the Deccan remains unchanged and the causes for this continue obscure. Banganapalle shares the tendency of Kurnool but Sandur differs from the surrounding Bellary. Its present figure of 933 differs widely from that for 1921 and 1911 but is accounted for by a heavy immigration of male coolies to the mining areas. The mining element was much less strongly represented in 1921. In the margin are given the sex components of the average birth and death rates for the natural divisions. Admitted that Madras birthrates have not reached final accuracy, nevertheless these figures show no apparent peculiarity in the general birth or death rates of this central region which might account for the difference in the sex proportion in later years. This point is developed further elsewhere. Emigration is less from this region than for practically any other part of the presidency and to this differential circumstance can be attributed some at least of the variation in behaviour. The regions of heaviest regular emigration, viz., the two most northerly Circars which export men so freely to Burma, the south-east whence go most of the Madras emigrants to Ceylon and the Straits Settlements, and the West Coast which supplies clerks, cooks and restaurateurs to the whole of Southern India, are those which invariably retain a female supremacy of 50 or more per 1,000 males.

	Sex components of			
	Birthrate.		Deathrate.	
	M.	F.	M.	F.
Province ..	16·9	16·2	11·6	11·3
Deccan	18·2	17·6	13·0	12·6
East Coast North.	17·6	16·8	12·0	11·6
East Coast Central.	16·7	15·9	11·1	10·1
East Coast South.	15·2	14·5	11·3	11·2
West Coast ..	18·5	17·7	11·4	11·1

Regional variation.

4. The province continues to return more women than men, the 1931 excess being 591,312 as against 1921's 593,839 in a smaller total population.

The presidency average is 1,025 females to every 1,000 males for the actual population and 1,000 for the natural population. This fall of 25 reflects the nature and extent of Madrasi emigration. The average 1,025 is more a piece

of arithmetic than a really illustrative factor; only three districts get within 5 of it, only four within 15 and only ten within 25. The median is 1,004 and is more illustrative of average conditions. Marked regional tendencies can be determined from Subsidiary Table *i*. The Agency tracts show a steady increase throughout the 40 years, most rapid in the north and least so in the south, but unbroken in all cases save for a fall in East Godavari during the past decade. At this census the Agency as a whole reaches for the first time an excess of women and one constituent, Ganjam, reaches a figure slightly above the actual presidency average. Forty years ago Ganjam Agency showed 935 women to 1,000 men; now it has 1,028. As communications improve in tribal areas, plains penetration and settlement increase, tribal movement becomes freer and emigration begins. Most primitive tribes adopted some method of keeping down female population. A section of the Konds, for example, practised female infanticide; so did the Todas. As plains influence increases and control grows more strict, such customs tend to disappear and conditions to approximate to those of more civilized regions. During a period of steady opening up of such an area one might expect the ratio of women to men to increase equally steadily and this is illustrated by the experience of the Agency tracts and of the Nilgiris. During the forty years 1891–1921 the ratio rose by 110 in this latter district. During the last decade it has fallen again to 842 but artificial conditions of a great labour camp such as exists in connection with the Pykara water power schemes must have contributed greatly in a small population to masking more normal tendencies.

Comparison with other provinces.

5. The figures in the margin compare the sex ratio in Madras with those in other provinces. The presidency continues its comparative isolation among the few areas returning a surplus of women. The other Indian regions to return a female surplus are contiguous to Madras, viz., Cochin and Bihar and Orissa, while the Central Provinces with a par ratio is also a neighbour. It is noticeable that only Madras and some of its neighbours have ever been above par in the last 20 years. The average of the upper group runs about 80 above that of the lower group. Two of the areas in the first group which keep consistently below 1,000 are Deccan and inland areas and a good deal of Bombay comes in the same category. If the Bombay coastal districts were separated from other Deccan regions a markedly differing ratio might be obtained.

FEMALES PER 1,000 MALES.

Madras and its neighbours.

	1931.	1921.	1911.
Cochin	1,043	1,027	1,007
Madras	1,025	1,028	1,032
Bihar and Orissa	1,008	1,022	1,043
Central Provinces	1,000	1,001	1,008
Travancore	987	971	975
Hyderabad	959	966	968
Mysore	955	962	979
Bombay	918	901	933
Other Provinces.			
Burma	925	955	959
Bengal	924	933	945
Assam	909	920	936
United Provinces	904	912	917
Punjab	831	830	817

Practically every province shows a declining ratio, the only exceptions in the first group being the south-western States, Cochin and Travancore, and Bombay, all West-Coast areas, and in the second group the Punjab which shows a bare increase over 1921. Madras's fall from 1921 is less than in any other province except the Central Provinces.

District figures.

6. The diagram shows the difference in sex ratio with district. A glance shows the top places in female excess to be occupied by those districts which Chapter III has shown to be most prominently associated with emigration. Ganjam plains' great predominance illustrates its contribution to Burma emigration and the predominantly male nature of that contribution. Trichinopoly with an emigration quota directed mainly to Ceylon shows a much lower excess than Tinnevelly or Ramnad, which are less concentrated on the estate labour recruited largely in normal sex proportions. Pudukkottai's high excess seems to indicate a greater proportion of male emigration than was originally suspected.

The two bottom places in the diagram are occupied by two unrepresentative regions, first, the presidency town, second the Nilgiris. The six places nearest are occupied all by Deccan areas or the Chittoor district which in many ways shares the characteristics of the Deccan. Kistna's female defect is due to its inland taluks which border on Hyderabad—a long continuing region of female deficiency. The same applies to Guntur. It is safe to say that if all Madras emigrés were recalled and the ratio then struck such diagrams would offer a very different appearance.

Madras Districts.

Divergence of Male-female Ratio from parity.

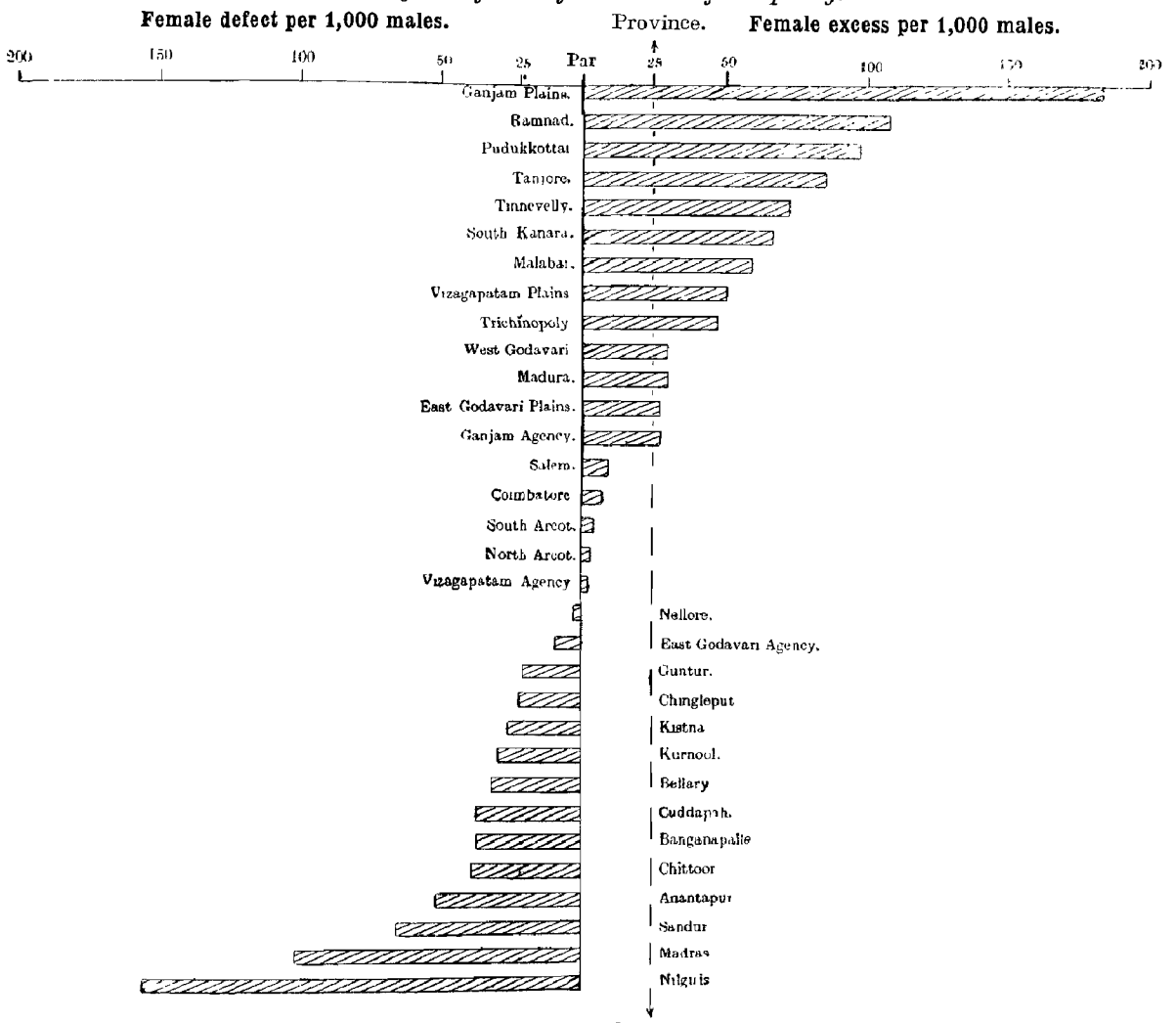

Province.

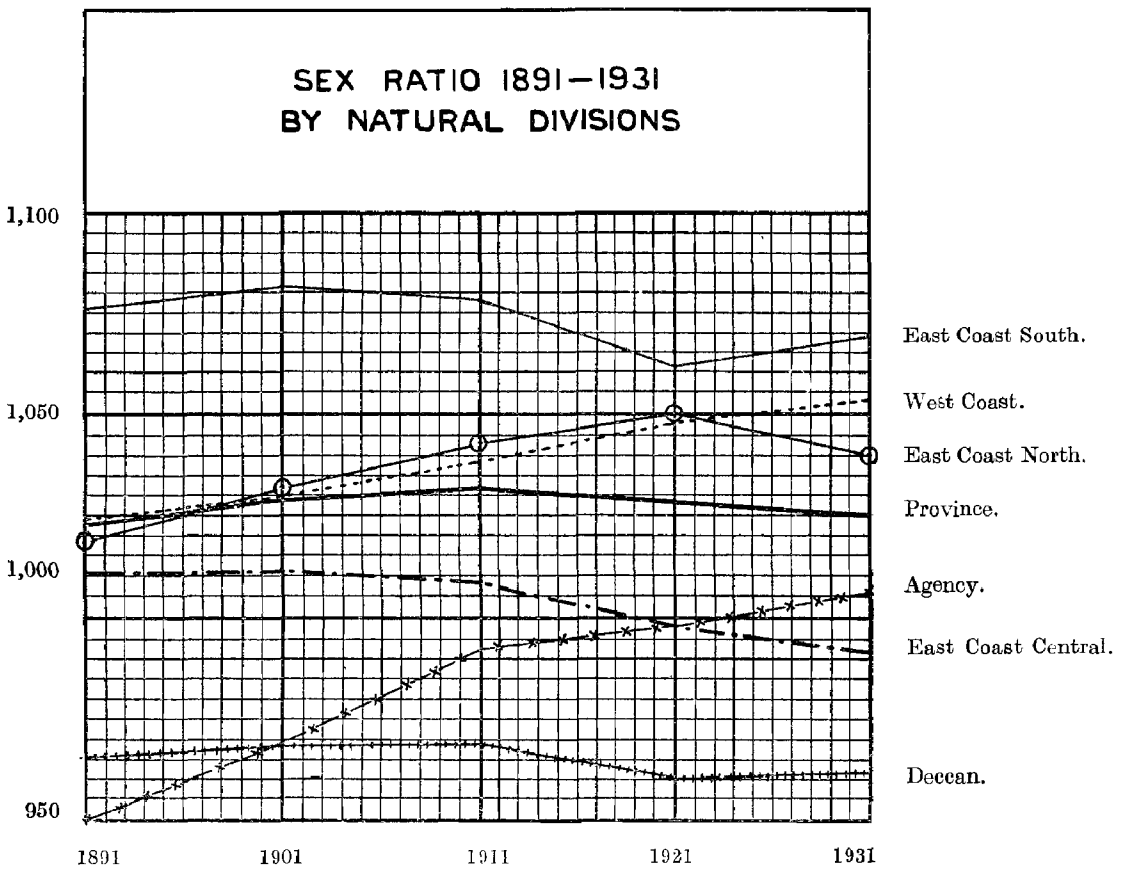

Variation by natural division,

7. The diagram illustrates how sex ratio has varied in the different parts of the presidency. The unbroken rise of the West Coast figure is noteworthy.

The Agency is the only other region that shows a continuous rise. The East Coast North kept pace with the West Coast till 1921 but has fallen back since then. The East Coast South figure, on the other hand, has taken a rise during the past decade. The Deccan is, as usual, peculiar both in its small range and its low position.

by district,

8. The following diagrams show the district contributions to these natural division sex ratios. They show clearly, for example, how greatly Ganjam has influenced the East Coast North figure, and how the southern districts of the division have varied much less than those to the north. The Deccan district curves lie so close together as to be not easily distinguishable—a striking illustration of the greater homogeneity of the constituents of this region. The generally high level of East Coast South curves is notable, as also the tendency downwards of East Coast Central districts. An interesting point is that all the East Coast North districts, except Nellore, should have shown a decrease in the last decade while the tendency of East Coast South is upwards. So far as Ganjam–Vizagapatam are concerned the return from Burma of a large number of Indians at the close of 1930 and early 1931 probably contributed to lowering the sex ratio at census time.

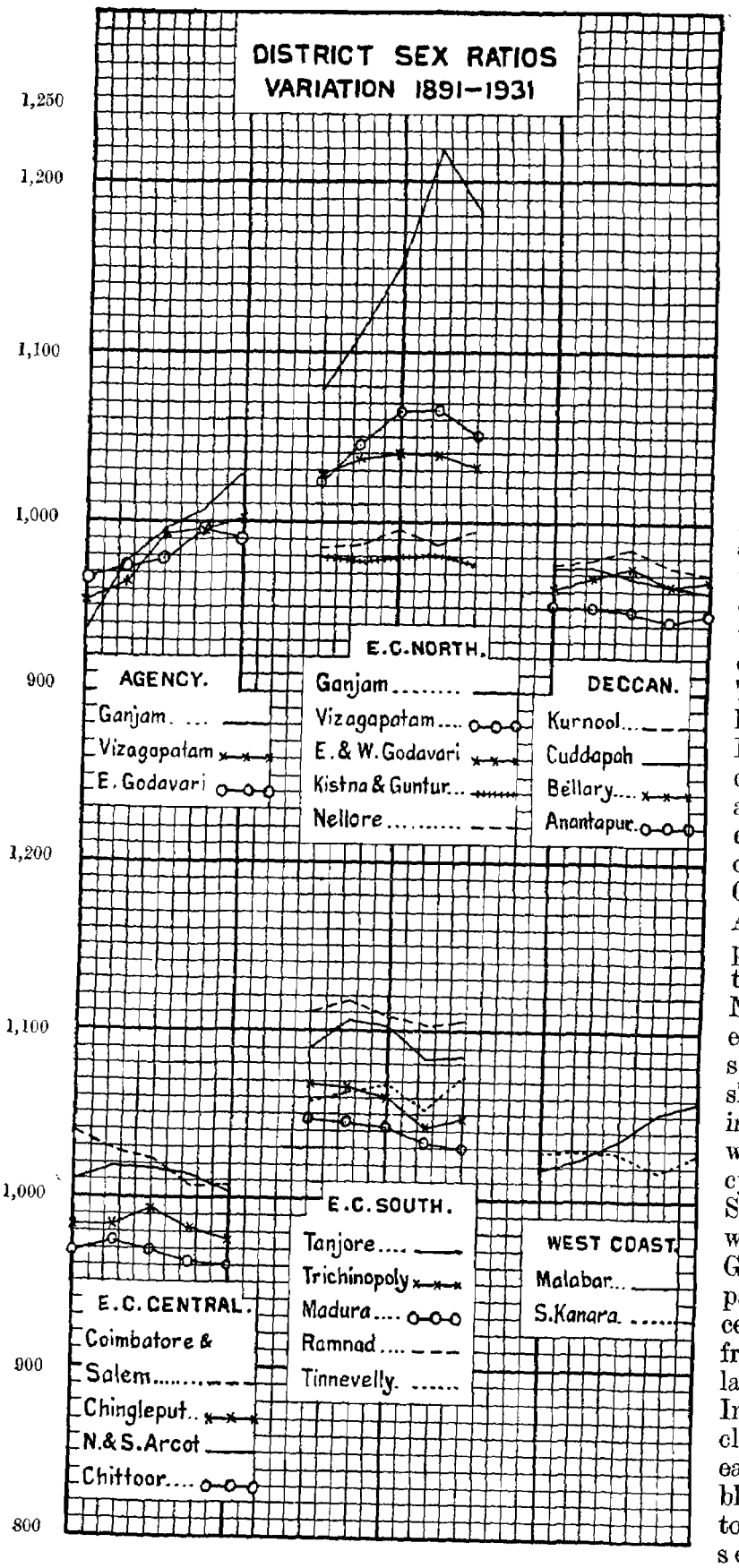

The East Coast North and East Coast Central groups offer an interesting comparison. In the former the ratio has increased by 21 over the 40 years with a total range of 33. In the latter there has been a steady decrease totalling 19. Ganjam and Vizagapatam are the chief contributors to the rise in the East Coast North figure and Nellore has taken a small share. East Godavari returns now the figure it had in 1891 and West Godavari's is only 3 more. The present figures of Kistna and Guntur are below those for 1891. The three most northerly districts and Kistna (over a much smaller range) show a distinct peak at 1921; in West Godavari this peak is in 1911, while for Guntur the fluctuation is very small and no peak can be properly determined. Here as in other ways Nellore differs from its associates by having its peak in 1931 and by being the only district in the division to show an increased ratio over 1921–31. The diminution in the East Coast Central division is contributed to by all the districts, but Coimbatore, Salem and Madras yield much the largest share and South Arcot much the smallest. Coimbatore, Salem and Madras ratios fell constantly throughout the 40 years. In the others the fall began only in 1901 or 1911. The ratio in Coimbatore and Salem is the same as in 1921. In all the other cases the 1931 figure is below that for 1921. The close similarity in the 1931 rates for the two Arcots, Salem and Coimbatore marks them off from their associates in the natural division, Chingleput and Chittoor, whose ratios over the 40 years approximate much more to those for Nellore and the Ceded districts respectively. Coimbatore district has seen much industrial expansion. The Deccan figures are in some ways the most remarkable of all and certainly the most constant. In 1891 the female : male figure was 966; in 1931 it is 961. In the interim it had gone to 969. Cuddapah, Kurnool and Anantapur all have lower ratios now than 40 years ago; all show a maximum in either 1901 or 1911 except Anantapur whose maximum was in 1891. In every case, again with the exception of Anantapur, there has been a decrease since 1921. The East Coast South division shows no steady rise or fall but a fluctuation over a range of 18 with its 1931 ratio below that for 1891. The constituent districts are similarly inconstant. Trichinopoly decreased till 1921 and then rose. Madura has decreased steadily throughout, the others have gone up and down, the most violent fluctuation being in Tinnevelly. The West Coast presents sharp contrasts. The Nilgiris has been already mentioned. South Kanara but for a marked drop in 1921 would have been practically unaltered over the 40 years, for its present figure is identical with that of 1891 and the total range of variation is but 12. Malabar, on the other hand, starting with a ratio of 1,018 has increased steadily and returns now 1,059. This figure and South Kanara's 1,067 are among the highest returned anywhere in the presidency, being exceeded only by Tinnevelly, Ramnad, Tanjore and Ganjam of the other districts.

The range of the district figures over the 40 years varies greatly. Ganjam leads easily with 141 between its minimum in 1891 and its maximum in 1921. Madras follows with a range of 107 in the other direction, representing a continuous decrease from 1891. Agency tracts and the Nilgiris produce the next highest figures, all of them representing a steady increase in female proportion from a commencing deficiency. Malabar's range of 41 on the other hand is all in the upper register so to speak.

9. A general consideration of this ratio produces the following among other tentative deductions. An established emigration habit ought to proclaim itself in a continuing plus ratio for females. A developing emigration habit should produce an increasing female ratio and a fluctuating emigration a fluctuating ratio. A developing primitive region should show a female ratio increasing from an original minority. An area of long established conditions should return a little varying ratio. Industrial expansion should find illustration in a decreasing female ratio. All those points find illustration in Subsidiary Table *i*. Ganjam and Vizagapatam have been sources of constant and developing emigration. In the south-east emigration is a custom of long standing, fluctuating however under the impulse of season conditions and the north-east monsoon. Industrial development has been marked in Madras, Coimbatore and Madura. In the Deccan conditions are long established and vary little.

Distribution by religion and age-group,

10. Subsidiary Table *ii* shows the sex distribution by religion and age-period. The tribal return on this occasion exceeds a thousand for the first time and the Jain figure alone remains below parity. This merely reflects the large contribution made to Jain numbers by moneylenders and other traders who

come from northern India unaccompanied by their families. The tribal figure has shown a steady increase from 969 in 1901 to 1,006 in 1931, an increase reflecting probably the degree to which they are coming under plains and Hindu influence. The Christian figure is identical with 1921, the Muslim figure 3 more and the Hindu figure 3 less. The age-groups show a peculiar behaviour at this census. From 30–60 the sex ratio is less than 1. A deficiency over the whole of this thirty years is unusual, and the figure for 40–50 in particular is unusually low, 944. The same circumstance can be traced in the constituent religion figures but is more marked among Christian and Tribal. Christian women between 40–50 count only 922 to every 1,000 males. This marked fall and particularly that at 40–50 reflects probably the selective effect of influenza which fell more heavily on persons in the prime of life than those at the extremes and on women than on men. The 1921 figures show the 30–40 figure as the lowest in the range 20–50. In 1931 the 40–50 ratio is lowest in this range and markedly so. Persons 40–50 in 1931 were 30–40 in 1921. The ratio for ages 5–10 is below parity in every constituent; only for Muslims and Tribal did this feature obtain in 1921. The fall from the 1921 ratio is pronounced. The 10–15 ratio on the other hand has increased in every case but one. It may be that this reflects an exaggeration of girls' ages due to such legislation as the Sarda Act.

by natural division and age-group,

11. Subsidiary Table *iii* shows the distribution by natural divisions and age-periods. Interesting differences are observable in the Muslim figures for example, but here the total number dealt with in such divisions as the Agency is so small as to vitiate comparisons based on them. The general appearance of the figures is for a female superiority in the early years, a deficiency between 5–15 and again between 30–60. The Deccan however continues the deficiency into the last age-group of all, 60 and over, but the same tendency as elsewhere is shown by the rise of the female quota from 808 at age-group 40–50 to 962 at 60 and over.

by communities.

12. Subsidiary Table *iv* gives the ratio for certain communities. These show peculiar variations among themselves but a general tendency for females to be in deficiency between 7–16 and in excess elsewhere is noticeable. In the case of the Bavuris, Dandasis, Kalinjis, Maravars, Labbais and Telugu Brahmans alone is there a female excess at all ages. Bavuris and Dandasis are both Oriya depressed classes. Kalinjis are also a Ganjam caste. The high ratios in these three castes indicate the importance of their contribution to the Burma emigration which is so marked a feature in Ganjam. Maravars and Labbais hail from the extreme south. The fluctuations in the case of the Kadans reflect very small total numbers and possibly the results of a small-pox visitation.

Europeans and Anglo-Indians.

13. Imperial Table XIX gives sex and age figures for Europeans and Anglo-Indians. The former element is not present in natural proportions and detailed study of its sex-ratio sequence would not be justified. The broad facts in its regard remain unchanged, a heavy predominance of males most marked at earlier adult years with a tendency for females to be in excess among adolescents and old people. The latter two circumstances reflect the influence of domiciled Europeans prevailing at age-periods when the transitory European population is little represented in India.

Anglo-Indians are normal residents however and their figures may be more closely examined. Their sex ratio all over is 1,112. Only for three age groups are females in defect, 4–6 and 40–59. On a comparison with the diagram in paragraph 14 the Anglo-Indian curve would spend a much shorter time below the 1,000 mark at the early stages. Its maximum in middle life does not attain that of any of the three communities illustrated in the diagram and seems to arrive rather later. The time at which the ratio goes below and rises again above par in later life approximates fairly closely to those for the Hindus. The peculiar nature of the Anglo-Indian population is indicated by the fact that sex ratio in adolescence and middle life is markedly higher for the city dwellers than for the whole community. Anglo Indian girls as well as men, seek employment in cities.

Age group.	Females per 1,000 males.	Age group.	Females per 1,000 males.
0– 3	1,020	20–29	1,155
4– 6	943	30–39	1,098
7–13	1,006	40–49	996
14–16	1,045	50–59	968
17–19	1,034		

14. The diagram illustrates changes in sex ratio with age group and community. For all there is a marked diminution in the first 15 years and then a sudden rise, the variation being least in the case of Christians. That the ratio should decrease so markedly in the early years of life is rather surprising.

Distribution by religion and age-group,

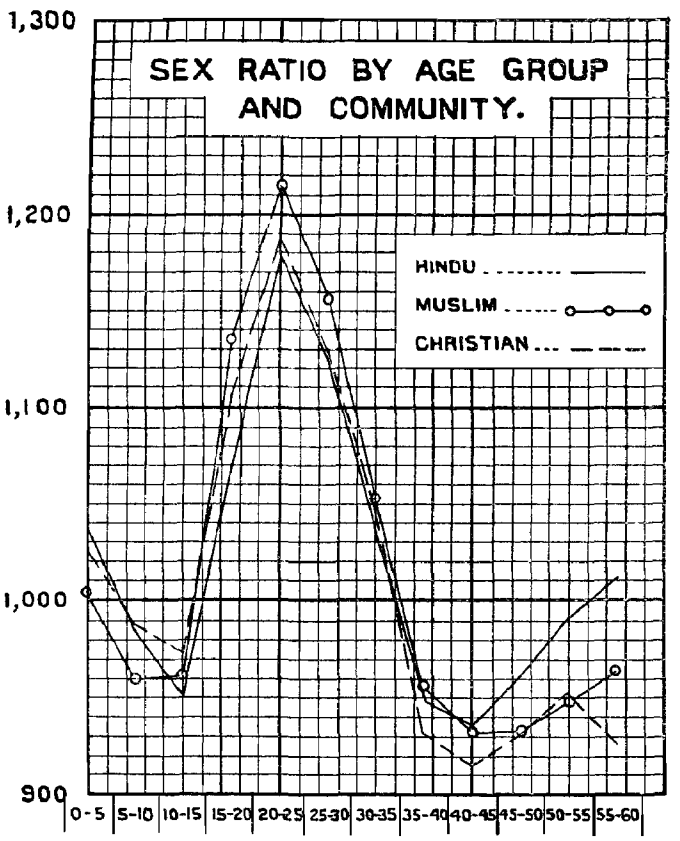

The diagrams in Chapter IV show that age group 10–15 contributes a much smaller quota to total females than to total males. The drop in sex ratio is another illustration of the same phenomenon, which appears to reflect a difference in vital incidents at these years between the sexes. Subsidiary Table *iii* shows the diminution in early years as most rapid in the Deccan which, starting with the highest ratio of all at age 0–1 has much the smallest at age 4–5 with the exception of the West Coast which in this as in other ways is peculiar. It may be that in this differential diminution at these years there resides part of the cause of the Deccan's continuing deficiency of females. If so, it implies an unusual deathrate among female children in that area. Absolutely accurate vital statistics would be required to test this.

15. One might expect in areas where movement of the population is pronounced the sex ratio to be different for the middle years of life from its figure for the whole course. In regions from which males emigrate freely the ratio might be expected to show a marked increase at the middle period, while in areas which attract immigration the ratio would diminish if that immigration was pronouncedly male.

by district and age group.

District.	Sex ratio		Difference.	District.	Sex ratio		Difference.
	Gross	15–40.			Gross	15–40.	
Province ..	1,025	1,081	56	Tinnevelly ..	1,073	1,152	79
Ganjam ..	1,182	1,307	125	Madura	1,030	1,083	53
Vizagapatam ..	1,051	1,116	65	Pudukottai ..	1,096	1,147	51
East Godavari..	1,028	1,067	39	Trichinopoly.	1,047	1,092	45
West Godavari.	1,031	1,069	38	North Arcot.	1,003	1,071	68
Kistna	973	986	13	Kurnool ..	970	997	27
Guntur	978	992	14	Cuddapah ..	962	987	25
Nellore	997	1,053	56	Anantapur ..	947	967	20
Ramnad ..	1,108	1,211	103	Bellary ..	967	982	15
Tanjore.. ..	1,086	1,186	100				

The table in the margin shows certain variations in sex ratio with age and district. In the Circars the variation is large in Ganjam, less in Vizagapatam, still less in the Godavaris, and reduced again by a third in Kistna-Guntur. The relative importance of emigration to Burma from these districts is in the approximate ratio 6 : 4 : 3 : 1. Burma emigration is essentially a male phenomenon as we have observed, for the sex ratio of Madrasis in Burma is only 233. The male emigration age coincides with the chief working period, i.e., approximately 15–40. We should expect therefore that the district which sends forth most to Burma should show the greatest effect on its sex ratio at the age when the males go abroad. The figures bear this out. Nellore shows a higher variation than any of its adjoining districts. This is not so much a matter of emigration out of the presidency as of recourse to the presidency town, a large number of whose labourers and factory workers come from this district. North Arcot also yields a high difference but in its case emigration outside the presidency is undoubtedly the chief element, as this district has long been a main contributor to Indians in Malaya. In the south Tamil group of districts, the ratio increases more in Ramnad and Tanjore than in Trichinopoly and Tinnevelly, and Pudukkottai and Madura are also lower. Ramnad's contribution to Ceylon is much more to private emigration than to estate labour. Such emigration is less of a family feature and might be expected to have more influence on the sex ratio at emigration ages. The same applies to Tinnevelly. In the districts contributing heavily to Malaya and Burma, emigration to which

is more strongly male than that to Ceylon, a greater increase in the sex ratio at 15–40 might be expected. Hence presumably the higher figures for Tanjore and Tinnevelly. Pudukkottai's emigration is almost entirely and Trichinopoly's mainly a Ceylon phenomenon. In Ceylon emigration, the sexes go practically in the normal family constitution, and consequently a much less variation in ratio might be expected.

An interesting accompaniment to these ratios is that of Indians in Malaya between 20–40 and 40–55 where the sex ratio is 370 and 278 respectively. This fact shows how selective Malayan emigration is by age.

The figures for the four Ceded districts illustrate the much less degree to which this region is affected by emigration movements, Bellary, a largely self-contained region, returning the lowest figure. The differences, however, are higher than for Kistna and Guntur. The low divergence in these last is an indication of their prosperity and the lack of necessity to seek sustenance abroad. These two districts have on their western margins much in common with the Ceded districts, a point already dwelt on in previous chapters.

by natural division and age-group.

16. Subsidiary Table *vi* to Chapter IV illustrates the same point from another aspect. This table shows the percentage variation of population by age in the different natural divisions. In all divisions, except the East Coast South, the population at 15–40 increased at a much greater rate over 1921–31 than over 1911–21. In the East Coast South the position is markedly the reverse. This circumstance indicates the great drain of emigration from this area. Matters of sex distribution do not enter here since it is total population that is in question. The East Coast South division showed over 1911–21 a much greater increaes at this age-period than in other natural divisions. This may reflect conditions of the war period which retained many would-be emigrants in their districts. The turnover from 27·6 per cent increase in 1911–21 to 8·3 only in 1921–31 is nevertheless full of significance.

Subsidiary Table *i* to Chapter IV shows the distribution of 10,000 of each sex by age. At ages 20–40 East Coast South and the West Coast have a lower proportion of males than the other divisions. The East Coast South has on the other hand a higher proportion of women than any other division except the Agency. This circumstance indicates that more men at working ages have left this region.

Madras Cities.

Divergence of Male-Female Ratio from parity.

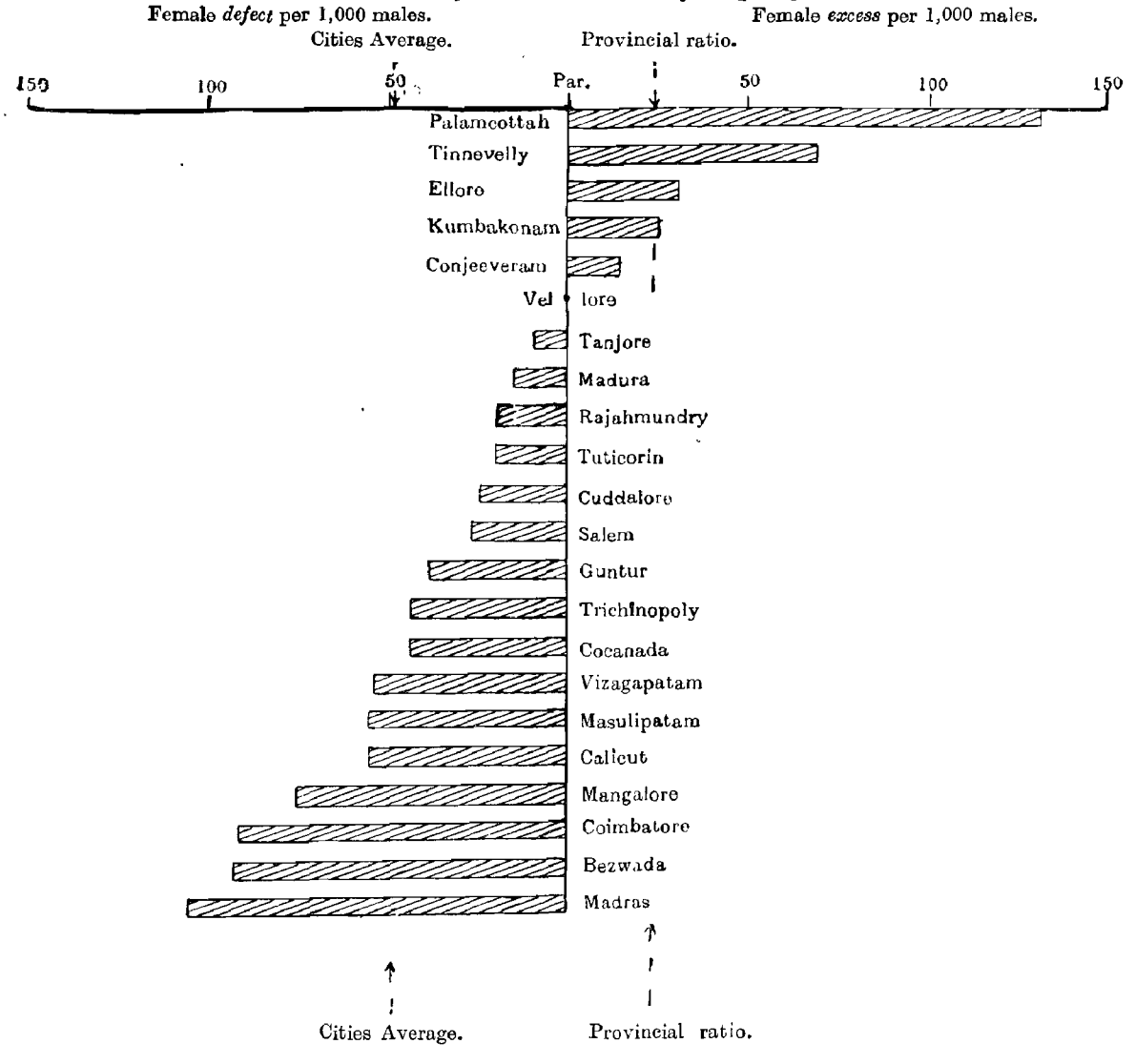

17. The diagram shows how the male-female ratio varies in the 22 cities of the presidency. The figures it represents will be found in Subsidiary Table *iv* to Chapter II. One would expect this ratio to vary with the industrial activity of the city and its surrounding district and the closer the city reflected general district conditions the more should its ratio follow that for the district. On this analogy the more residential towns should return a greater, and those in which industries are rapidly developing or which are great centres of communication a less, female proportion. The diagram bears this out. The Palamcottah-Tinnevelly aggregation easily leads in female ratio; of the two component parts, Palamcottah is more of a residential town than Tinnevelly and thus the difference in ratio reflects actual conditions. All the three other towns in which females exceed males reflect primarily the life of their region rather than extraneous or exceptional development. Ellore's rise to city status has already been remarked, its origin being chiefly in its promotion to be the headquarters town of a new district. Kumbakonam is essentially a professional and educational centre, Conjeeveram an old-standing religious city. The Madura figure is lower than might be expected in view of the pronounced industrial development of the decade. This city, however, has a large and abiding element representative of the district and the region. As an industrial centre it is of some standing and less dependent on purely immigrant labour which comes generally unaccompanied by families. That the female ratio should be so comparatively little in defect is a matter for congratulation. A comparison of the Coimbatore figure illustrates the essential difference in the conditions of the two towns. Any town of rocket-like growth must have a large excess of males and Coimbatore's position at the bottom reflects this. It is significant that its companions are Bezwada and Madras, Bezwada, a centre of communications where travellers and traders from all parts of India meet, and the presidency town which repeats now a feature that has marked it at successive decades. Rajahmundry and Bezwada again make an interesting comparison. Rajahmundry is an old strategic point and a centre of population of far longer history than Bezwada. It is more the creature of the country in which it is set than Bezwada, which to a large extent is the child of communications. The seaports figure towards the bottom of the diagram, reflecting an inevitable circumstance of all centres of trade and seafaring. It is of interest that Mangalore's proportion should so markedly exceed Calicut's and at first sight it is difficult to account for this. Masulipatam's equivalence with Calicut comes with something of a surprise. Kistna is one of the districts which have shown a male preponderance and therefore the apparent pronounced defect of females in Masulipatam does not represent so great a turnover from district conditions as Coimbatore, Calicut or Vizagapatam. Cities.

18. A comparison with the 1921 ratios is given below, the cities being arranged according as the ratio has risen or fallen and in order of magnitude of change in each case :—

	+		−		−
Tinnevelly	43	Vizagapatam	72	Kumbakonam ..	22
Tuticorin	36	Cocanada	68	Guntur	18
Palamcottah	35	Masulipatam	63	Vellore	17
Conjeeveram	18	Coimbatore	63	Madras	11
Mangalore	15	Tanjore	50	Calicut	9
Ellore	5	Cuddalore	39	Madura	9
		Trichinopoly	33	Salem	5
		Rajahmundry	30	Bezwada	3

The three Tinnevelly cities are easily first among those in which the ratio has increased, the twin cities of Tinnevelly and Palamcottah keeping close together in this as in other characteristics. Clearly these are not cities to which men come but which they leave in search of work. A good deal of the rise in Tuticorin is probably attributable to the conditions of the considerable area taken within the municipality during the decade. The minus column is headed by a town which has seen a great advent of males during the decade on account of the educational, harbour and other activities. The presence of Cocanada and Masulipatam is rather surprising and indicates apparently a much greater degree of immigration to these places than had been expected. This coupled with the large increase in Masulipatam's population shows that it cannot be quite so derelict as had been supposed. Coimbatore's heavy fall was to be expected having regard to the great industrial development during the

decade and the immigration features attendant upon it. Tanjore's figure is another that is surprising and must reflect to some extent the construction operations on the Mettur canal system with the consequential immigration. It is significant that the ratio in Tanjore district should have increased while that in the town has fallen. The same applies to Trichinopoly town and district and to Calicut and Malabar. This indicates some migration to the town from the countryside. Kumbakonam also shows a fall in sex ratio though not so considerable as Tanjore's. The fall in Cuddalore is accompanied by a fall in the district ratio. South Arcot is a heavy contributor to emigration and ordinarily one would expect this factor to produce results similar to those obtaining in Tinnevelly, viz., an increase in the sex ratio. The general decrease here, therefore, must relate to some other factor. The other figures call for less comment save that Salem's 1921 census was so unreal that no conclusions could be drawn from a comparison of its rates. Its 1911 census, also unrepresentative, yielded a sex ratio of 1,024 while 1901 in which plague conditions were not present gave 1,057. The existence of a downward trend for Salem may therefore be accepted. Apparently, Salem is a city in a sense that Tinnevelly and Palamcottah are not, in that that it attracts at least some immigrants. Probably frequent bad seasons and distress among weavers have led many to seek work in the city.

19. The sex ratio by age-groups for cities will be found in the general table for cities which forms an appendix to this report. Where a town reflects closely its district conditions, one would expect the female-male ratio to be greatest at the advanced ages having regard to the well-known fact of woman's greater longevity. It might be expected to be least at the lowest age-group, for more boys are born than girls. It is notable that the ratio has a pronounced maximum at ages 40 and over in precisely those cities of the presidency which depart least from normal district conditions, Kumbakonam, Tinnevelly and Palamcottah. It is also pronounced in Rajahmundry and present in Tanjore, Ellore, Vizagapatam and Masulipatam, all of which cities despite their other activities retain a definite reflection of district conditions. In those where the maximum ratio is most marked appears a minimum at the earliest age-group. This shows how little Kumbakonam, Tinnevelly and Palamcottah depart from ordinary district life. In Masulipatam and Tanjore the minimum is shifted to age-group 15–40. One of these is a seaport, the other has seen a certain amount of immigration during the decade as a result of the Mettur Project. The immigration element, in which the male is always more pronounced, has probably had its influence here. In cities of developing industry or communications, busy seaports, etc., one would expect the ratio to be least at the middle age-group, for to such places flock casual labour, traders, merchants and floating elements generally, in which the female representation is usually slight. An examination of the list shows that precisely in such centres does the minimum appear at 15–40, being notable in Bezwada and Coimbatore, the two cities in which it might have been most expected. Such places should show the ratio greatest at the age-group 0–15, for the male immigrant influx has not taken effect by age 15 and the normal events of birth should retain control at this stage. This is borne out and the ratio is at its greatest at the bottom age-group in all these cities. Madras too shows a maximum at this age.

There are some peculiar combinations. Tanjore, Cocanada and Vizagapatam combine a maximum at the last age-group with a minimum at the middle. This has been already referred to, a sufficient element of normal residence existing to bring out the female surplus at 40 and over with a sufficient element of floating population and immigrants to make the minimum at 15–40 instead of 0–15. The ratio is a minimum at 40 and over in Madras, Madura, Salem, Conjeeveram, Tuticorin, Cuddalore and Vellore. This is peculiar and difficult to explain. Madura and Conjeeveram are both pilgrim centres. Pilgrims are generally old and mostly men, and probably all holy centres, especially those in which as in Madura the pious prefer to die, would show the male element relatively strongest at advanced ages. To popular beggar resorts possibly the same might apply. Madras is certainly one such and a partial explanation of the minimum may possibly be due to this. It is difficult to understand however why in the other three cases the minimum should be at this age. Two of them

are seaports, as also is Madras, and the seafaring element must always contribute more to the male than to the female. It is not however adequate as an explanation of the phenomenon. Salem is the most puzzling of the lot, but in its case the range from maximum to minimum is slight. The same applies to Cuddalore and Vellore but not to Madras and Tuticorin. In five out of the seven cases a minimum at 40 + is accompanied by a maximum at 15–40. For the ratio to be a maximum at this age means that it is in the prime of life that males are least represented. This one might expect from not prosperous towns which men leave to seek work instead of enter. Cuddalore and Vellore would come under this category and show a maximum for the ratio at the middle age-group.

20. Sex ratio by ward is illustrated for some cities in the diagrams below. A corresponding diagram for Madras city appears in the separate report dealing with it. The shading system is uniform and so differing conditions are clear at a glance. Calicut shows representation for all classes between 700 and 1,050 and over. Coimbatore and Trichinopoly are more capricious, the latter alone of the four having two wards with less than 700 women per 1,000 men. Madura on the other hand has no ward with less than 850. Trichinopoly has the largest expanse of black, but the general hue is darkest in Calicut, implying a greater area over which the sex ratio is little below or is above unity. The figures for the southern ward of Trichinopoly are affected by the presence of troops stationed there. Its parallel to the north is the congested business quarter near the river and the Rock.

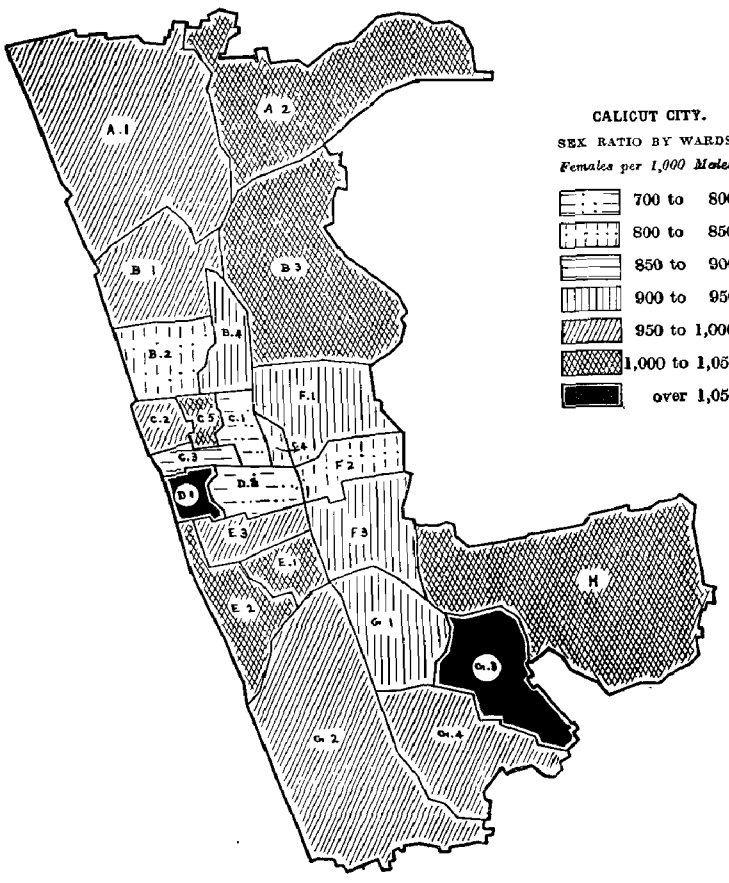

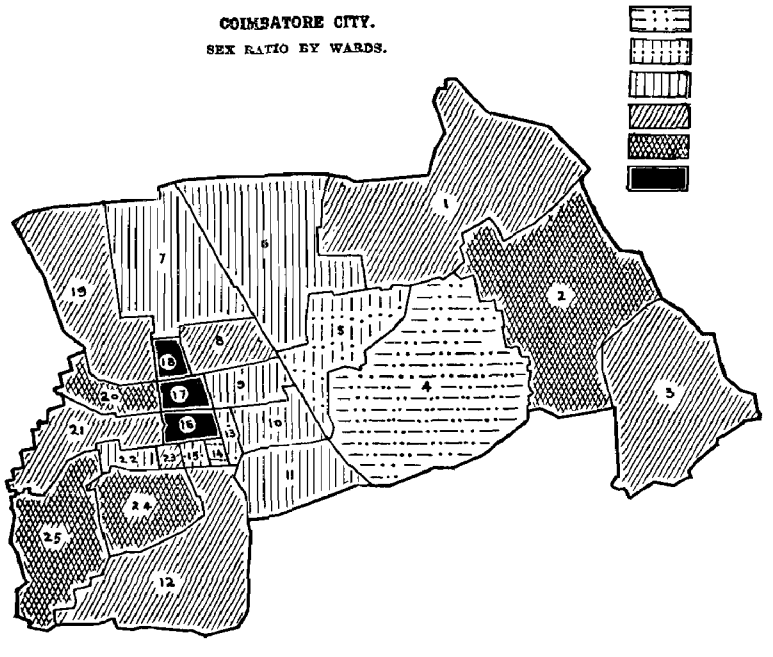

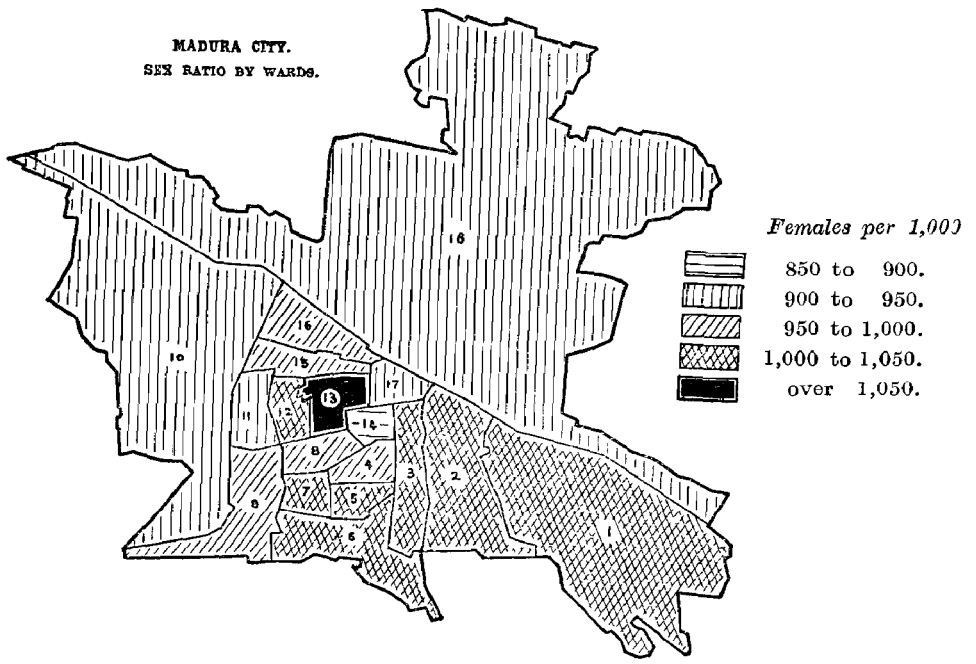

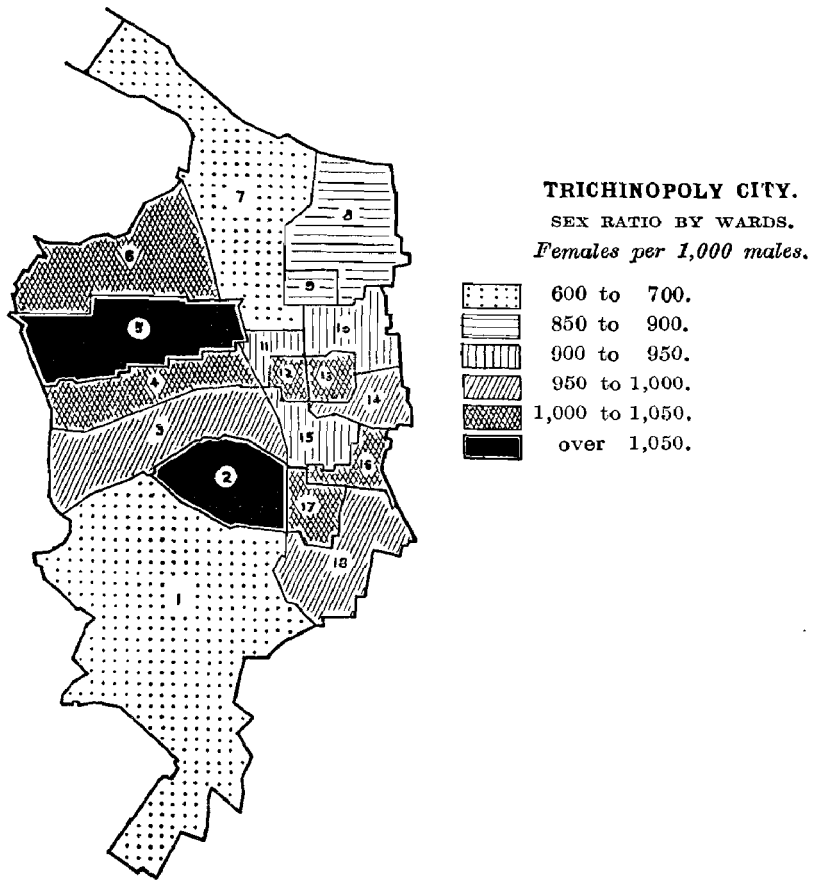

Taluks with female defect,

21. The map opposite which should be compared with that facing page 129 is an attempt to show more closely the presidency area within which women are in defect, and in general to bring into greater relief regional differences in sex ratio. The first point that appears is a considerable extension of the deficiency area and some modification. It covers now the centre and marginal foothill taluks of Vizagapatam Agency and also the large taluk which thrusts into and is practically indistinguishable from the Central Provinces, Naurangpur. One inland dry taluk in East Godavari plains and two in West Godavari represent the extension in this region. All three follow the ghats. The riparian Bhadrachalam now shows a bare excess of females. Other modifications are in Nellore, where five taluks, mostly coastal, now show a female surplus and in Chingleput, where a single taluk drops out, that which contains the

MADRAS PRESIDENCY

SEX RATIO

Regional variation

Scale 1 inch = 96 miles

Scale 1 inch = 192 miles

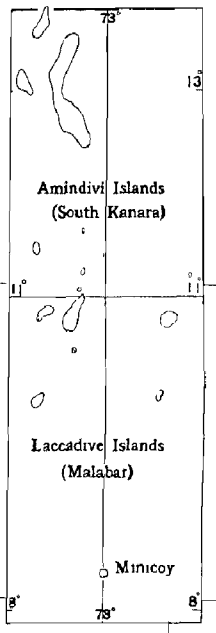

REFERENCE

- Natural division boundary
- District boundary
- Taluk boundary

	Below 1000 Females Per. 1000 Males
	1000 - 1005 do.
	Over 1100 do.
	Over 1200 do.
	Other areas

Note:—

A list of all taluks will be found attached to the taluk density map in chapter 1

Reg No 106
Copies 1150

Helio-zinco., Survey Office, Madras
1932

large and ancient residential city of Conjeeveram. North Arcot now contributes four taluks, two in the north and two in the south. Salem contributes one on the Mysore border, and other two which are not really representative, for one merely spells the great construction camp at Mettur while the other is affected by the presence of a large headquarters city. The same applies to Coimbatore taluk in the adjoining district. Here too, however, Kollegal taluk adjoining Mysore shows a deficiency and also Pollachi, whose considerable industrial development is indicated by this fact. South Arcot's addition to the deficiency belt is remarkable, for every taluk, except the two adjoining Tanjore, shows women in defect. Trichinopoly taluk merely represents Trichinopoly city in effect. Kodaikanal is a hill-station. Malabar now contributes Wynaad, again on the Mysore margin.

small excess,

The areas which yield a very small female surplus are also of interest. Balliguda taluk in Ganjam and Bissamkatak in Vizagapatam Agency are both strongly Kond areas and more primitive than the other taluks of their Agencies. A lower figure of surplus is therefore not surprising. Cumbum in Kurnool, Siruguppa and Hadagalli in Bellary, are surrounded by a deficiency belt. Polur and Vellore in North Arcot also adjoin deficiency areas and roughly the eastern flank of this district might be termed a region of female defect, the western of female surplus. In the result the two practically balance as is evidenced by the diagram in paragraph 6. Dharmapuri and Harur taluks in Salem have much in common with Hosur. Erode's low figure may be connected with the considerable expansion of its headquarters town, which increased nearly 50 per cent in the decade and has a sex ratio of 896 only. The taluk, however, showed a female defect also in 1921.

heavy excess.

22. The regions of heavy female excess are also differentiated. Nowhere in the presidency are the North Ganjam rates approached. In order of magnitude these are given in the margin. This is in effect the Oriya part of Ganjam plains, for all the taluks mentioned, except Sompet, are essentially Oriya. Apparently, therefore, emigration from Ganjam is a stronger relative feature in the Oriya part of the district than in the Telugu. Ganjam furnishes three more taluks over 1,100 and of these two approach 1,200. Berhampur is largely and Surada almost wholly an Oriya taluk. Tekkali on the other hand is predominantly Telugu. Only two other taluks in the whole Circars or Deccan are within these higher classes. Both are coastal taluks in Vizagapatam* and it is apparently these that contribute most to the Burma and Straits emigration from that district. The heaviest ratios from Tanjore and Ramnad † seem to prefer the coast. This is markedly so in Ramnad where Sattur (1,039) and Srivilliputtur (1,011) return ratios much below those of the coast taluks. The ratio is least in the most inland taluk. The two most southerly taluks (also coastal) and Ambasamudram in Tinnevelly ‡ have rates much above the other taluks of the district. Again coastal taluks have the highest ratios. In Chapter I it was suggested that Ambasamudram's comparatively slow increase was probably due to excessive emigration. The high sex ratio seems to confirm this. Malabar contributes one and South Kanara two taluks with a ratio over 1,100. All are on the coast and South Kanara's are in the extreme north towards the Bombay frontier.

	1931.	1921.
Ghumsur	1,278	1,318
Sompet	1,269	1,322
Kodala	1,259	1,332
Aska	1,244	1,311
Ichchapur	1,234	1,239
Chatrapur	1,207	1,247
Berhampur	1,189	..
Tekkali	1,180	..
Surada	1,131	..
Anakapalle *	1,137	..
Sarvasiddhi *	1,116	..

Coast taluks.				
† Paramagudi ..	1,198	‡ Tiruchendur ..	1,135	
Tiruvadanai ..	1,166	Nanguneri ..	1,134	
Ramnad	1,165	Ambasamudram.	1,108	
Mudukulattur ..	1,164			

General survey.

23. A general survey indicates that pronounced female surplus is a feature of the extreme north and south, and female deficiency an inland feature of the centre. Marked excess is associated mainly with the coast, and the deficiency belt, apart from regions where a large city introduces an artificial element, is largely a matter of upland and less prosperous areas. Even in the region of

unspecified female surplus there is a distinct tendency for the surplus to be greater towards the coast and less towards the interior. Similarly in littoral deficiency districts, Kistna, Guntur and Nellore, the deficiency tends to be less or become a surplus towards the coast. Communications are better towards the coast, particularly on the west, and the proximity of ports makes departure easier. Where communications are easy, movement and therefore emigration (a male phenomenon usually) are freer. It is in coastal areas that population is densest as Map IV in Chapter I shows. There is more likelihood of pressure on subsistence and more inducement to men to seek money elsewhere. On general considerations therefore, one might expect coastal areas to tend to a greater female proportion.

24. Not all the taluks of the deficiency zone show female defect as a continuing feature and not all are present for the same reasons. Deficiency of females may be produced as a result of heavy immigration and any taluk in which a large city exists is not a representative defect area because city conditions exert an undue influence. For this reason the presence of Salem and Coimbatore among the deficiency taluks ought not to be too seriously regarded. Pollachi too has probably been affected by large immigration during the decade. The great increase in the population of Pollachi town referred to in Chapter II is an indication of this. The advent of Trichinopoly taluk to the deficiency areas at this census can be accounted for in the same way.

There remains, however, a continuing body of taluks to which reasons of the above nature do not apply. Padwa and Pottangi show considerable increases in population during the decade but immigration is not apparently the predominant cause, for these same areas showed a female defect in 1921. There is a peculiar continuity even in the exceptions, for in 1921, as in 1931, Cumbum and Palnad taluks were exceptions to their districts' female defect. One of the accretions is probably unrepresentative, viz., Kovvur. At the census time the sweet toddy season was on and about 6,000 immigrant workers were encamped in the palm groves dealing with the toddy. These immigrants were mainly men and Kovvur must at any rate be left till a further census before a female defect can be said to be established. The other continuities of interest are that the same taluks in Nellore show a female defect this year as in 1921, the only change being that Atmakur which in 1921 showed a deficiency now shows a small surplus. Similarly the North Arcot taluks now shown to have a defect had the same to contribute in 1921, except for Wandiwash, a new accretion. So for South Arcot, with the exception that Kallakkurichi is a new addition to the defect list.

In the areas shown with dots almost in every case the 1921 female excess was larger than the small amounts now shown, circumstances pointing apparently to a diminution of sex ratio. Balliguda on the other hand was in defect in 1921 and is plus now. So for Siruguppa and Hadagalli.

The 1921 figures for the Ganjam taluks of heaviest ratios are shown after the 1931 figures. In every case there has been a considerable fall. Apparently the absence of males from Ganjam was more extreme in 1921 than in 1931, a circumstance borne out by the effects of heavy return from Burma elsewhere referred to.

Vital statistics illustration.

25. The figures in the margin show certain differences in behaviour between the districts which unite in showing a deficiency of women. It is the rule in most countries for male deathrates to exceed female. The Public Health Department's annual report for 1930 contains five-year average sex deathrates for 1926–30. These conform to a similar rule for all the presidency districts except four (excluding Madras City, only nominally a district), and over the whole region the average male deathrate is in excess by 1·4. The exceptions are interesting : they are districts lying in the heart of the female

District.	Female minus male deathrate.	Divergence of sex ratio from par.
Anantapur ..	0·9	— 53
Cuddapah ..	0·46	— 38
Kurnool	0·3	— 30
Chittoor	0·28	— 40
Bellary	— 0·24	— 33
Chingleput ..	— 0·48	— 23
Nellore	— 0·6	— 3
Kistna	— 0·74	— 27
Guntur	— 0·9	— 22
Nilgiris	— 1·3	— 158
North Arcot ..	— 0·8	3
South Arcot ..	— 1·1	4

defect area. The table shows the female defect districts in order of superiority of female deathrate. That superiority is greatest in the district which most markedly lacks women, Anantapur. (The Nilgiris is not considered here, for in its case pronounced male immigration is an established feature sufficient to overlay and obscure any tendency and vitiate deduction.) Cuddapah comes near to occupying second place in both tables. Thereafter, strict accord vanishes but there is a tendency for a smaller female defect to accompany a diminishing excess of female deathrate and the districts showing a female deficiency without a superior female deathrate have at least the latter feature below the presidency average, in some cases, e.g., Bellary, markedly so. The map shows only part of Nellore to lie within the defect zone and its deathrate difference figure is lower than that for Bellary and Chingleput which have a much larger proportion within that zone. The Arcots show a bare excess of females and their deathrate difference is close to that of Nellore which returns a bare defect. Both these districts have, as the map shows, a considerable extent within the defect zone. In the Arcots and Nellore, vital statistics by taluks might show deathrate differences varying with the taluk sex proportion variations. Kistna and Guntur offer the chief problem, for but for a single taluk out of eighteen a female defect is the rule whereas in their excess of male deathrate they differ widely from other districts of general female defect.

Connection with differential deathrate.

26. These 5-yearly averages were traced back through Public Health Reports from 1921 to 1929, i.e., an effective range back to 1917. Of the districts shown above, Anantapur throughout produced a female deathrate above the male. So, except in two years when the figures were equal, for Chittoor, and with one lapse Cuddapah. Kurnool, on the other hand, has produced its higher female deathrate only in the latter years. It is interesting to observe that Bellary and Chingleput both showed a higher female rate in the first years which changed to a male excess from 1924 for Chingleput and 1926 for Bellary. The Nilgiris opened with a pronounced excess of female deathrate; this excess dropped steadily and became a defect from 1928. Both in Kistna and Guntur, on the other hand, the excess of the male rate has tended to fall in latter years and in the former case some of this fall seems to be due to or at least synchronise with, the emergence of West Godavari as a separate district. Throughout the period, the excess of the male rate has for South Arcot kept steadily slightly below the presidency average. This last figure has been remarkably constant, ranging only from 1·1 to 1·4, with however, the higher figures, 1·3 and 1·4 occupying the last five years and 1·4 the last three. Apparently there is a tendency for the excess of the male deathrate itself to increase. Nellore for one year showed a female deathrate above the male.

The table in the margin shows the districts arranged in order of excess of female deathrate taken as the mean of the running averages. Now, for all except Guntur and Kistna and North Arcot, the district order is the same for both columns: the lower the quota of women the more the relative sex deathrates depart downwards from a provincial male average excess of 1·27. The departure in the case of North Arcot is slight, for Kistna and Guntur much more marked.

District.	Female minus male deathrate.	Divergence of sex ratio.
Nilgiris	0·78	— 158
Anantapur ..	0·75	— 53
Chittoor	0·36	— 40
Cuddapah ..	0·25	— 38
Bellary	0·16	— 33
Kurnool	— 0·15	— 30
Chingleput ..	— 0·30	— 23
Nellore	— 0·73	— 3
North Arcot ..	— 0·68	+ 3
South Arcot ..	— 1·00	+ 4
Guntur	— 1·13	— 22
Kistna—		
1921–25 ..	— 1·26	— 27
1926–30 ..	— 1·12	

The variability of the actual figures must be borne in mind. Methods and accuracy have been in steady development during the decade. The figures themselves are therefore of much less importance than the differences in general behaviour. To these differences some weight can reasonably be given. It is at least a significant coincidence that the districts associated with continuing female defect should have either a female deathrate higher than the male or an excess of male deathrate below the excess of the province or the great majority of districts.

27. The change of sign in the case of Bellary, Chingleput and Kurnool is of interest. Why should the male deathrate have overtaken the female in Bellary and vice versa in its neighbour Kurnool? Is there anything in the sex mortality conditions of the two districts that would account for this or is it merely oddities of the statistics? Has childbirth mortality been checked in Bellary relatively to its adjoining districts? Bellary has acquired a certain fame in baby welfare activities if these are any guide. Such questions cannot be answered from statistics as they exist at present but professional knowledge and experience brought to bear might derive some clue. The variables are as yet many but the facts few. If however differential deathrate indications are any guide, the sex ratio of Bellary should, in the absence of distortion by immigration or other circumstance, show a distinct rise ten years hence, and a rise for the other defect districts is not unlikely, since the female deathrate seems to show a tendency there too to decline relatively to the male.

Analysis.

28. Deductions from vital statistics cannot be pushed very far, for reasons already indicated. In this case, however, where we are dealing not with absolute values but rather with repeated tendency there is more justification for adducing them, and drawing attention at least to the coincidences noted between them and census facts. At least a suspicion is legitimate that there exists some difference between Guntur and Kistna and their western Deccan neighbours in this matter of female defect and in fact that considered from this point of view the two districts are not homogeneous and more than one influence is at work producing the common result of too few women. As stated at the beginning of this chapter, Kistna district is an addition at this census to the defect area because its separation from the present West Godavari brought to light the existence of differing factors in the western from the eastern part of the old Kistna district. The process of division should be carried still further to arrive at the true position regarding the deficiency of females. Women are in defect to the extent of 17,200 in the present Kistna district. 6,000 of this is contributed by Bezwada taluk alone, the headquarters of which are a town which shows the greatest male excess of any city in the presidency, except Madras. Some at least of the city's figures represent the effects of immigration to a large and developing communication centre. The three inland taluks which border on Hyderabad contribute 6,000 more with the result that the four inland taluks of the district contribute two-thirds of the male excess. It is a legitimate deduction therefore that this male excess is a feature of the western and inland rather than of the eastern and delta taluks of the district.

Disturbing influences.

29. Reference has already been made to the effects of immigration to a prosperous region in producing an excess of males. For 30 years past these Telugu deltas have been developing and prospering. Their increase figures over the last decade are much above those of neighbouring districts. The logarithmic curve in Chapter I shows the comparative rates. It is the delta taluks which have been prospering and to them has gone, I think, a continuing degree of immigration. The increase figures for these taluks are much above those of the inland taluks already referred to. Consequently, at least the irrigated and prosperous taluks of the Kistna delta in the districts of Kistna and Guntur are not, in my opinion, a chronic defect area but one in which a not very great male excess is the reflection of the continuing immigration which prosperity brings. It is significant that Palnad taluk in Guntur, which is not one of the more prosperous areas, continues at this census to show the small surplus of women it had in 1921. Palnad does not attract immigration. Its census increase for the last decade was below that of the delta taluks. Hence it has preserved probably its normal position and its small female excess is representative of the region. Cumbum taluk in Kurnool, which preserves also a small female excess, adjoins Palnad on the west.

In Nellore the same forces are at work as in Palnad. There is no immigration which would upset the normal sex balance, and thus the effective division of the district into two regions is maintained.

True defect zone.

30. To sum up, therefore, the coastal taluks of Kistna and Guntur are not part of the chronic defect region. It is unfortunate that no vital statistics exist by taluks, at any rate in any accessible form, for it would have been interesting to see whether in the western taluks of Kistna and Guntur the female

deathrate preserved an excess over the male as happens in Anantapur, Kurnool, Cuddapah and Chittoor. Madras vital statistics as published deal solely with the district and make no selection of figures even for groups of districts. I would suggest for consideration the preparation in future Public Health reports of group figures on the lines of the subsidiary tables in this report, but with a closer recognition of effective boundaries. Where necessary, taluk figures should be taken out for illustration. Madras Presidency is so far from homogeneous in its natural conditions that the usefulness of published vital statistics would be greatly enhanced if in the reports some recognition and treatment were given of the widely differing regions which go to make up the province.

Particular causes of female defect.

31. We have gone some way in defining the true defect area with more accuracy, but we have yet to allot any cause. Here again a closer analysis of specific deathrates for particular regions of the presidency would be of value. The true regions of defect is associated with the Eastern Ghats and the Deccan and the borders of the Mysore plateau. What circumstances exist peculiarly in these areas to produce a continuing female deficiency would need really a professional enquiry. Most of the defect area coincides with the plague region of Madras and plague is said to bear more severely on women than on men. Plague has been greatly reduced within the decade and if it has been an appreciable influence its diminution should be reflected in a decrease in sex disparity. If, as is alleged, malaria has a selective lethal influence on women, an analysis of the specific deathrate from that disease for this region might produce matter of value. Health Officers' reports for the Ceded Districts in latter years lay considerable stress on the prevalence of malaria which is said to be endemic to a considerable extent. Practical depopulation is attributed to it in parts of Anantapur, particularly in Kadiri and Dharmavaram taluks. The whole bank of the Tungabhadra river in Bellary and Kurnool is a malarial region; much of it is recognized as such by the Madras Government in their issues of free quinine. In Cuddapah also, especially in the canal zone and in the quarry areas, malaria is rife. In general in this region sanitary conditions are low. Houses seem often to have been built primarily to shelter rather animals than human beings. The District Health Officer of Bellary remarks in one of his reports: 'Pregnancy, parturition and lactation as a result of these conditions instead of being physiological become pathological'. If this is so a markedly higher maternal mortality ought to appear and would go some way to explaining the continuing deficiency of females in this area. The presence of endemic malaria in such a taluk as Ponneri might receive exhaustive professional examination.

Vital statistics the true key.

32. Strictly speaking, vital statistics should throw a fuller light on sex ratio than census returns, for these last are affected by such circumstances as migration, which, as has already been shown, can produce much distortion. Complete and absolutely accurate vital statistics would show by such circumstances as differential birth and death rates the effective sex distribution. For this not only would general rates be required but specific rates and for deaths age-group rates. Madras vital statistics do not reach the standard required, but Subsidiary Table *v* may be referred to for some indication of how the statistics run. This table shows that female births have risen proportionately to male as compared with the previous decade and that the decade ratio is slightly above even that for 1901–10. The female deathrate has also improved relatively to the male over the previous decade, but is much less favourable than that in the first decade of the century. Relative improvements in both rates should produce a cumulative effect towards an increased female proportion. The figures show that the ratio of female to male births was at its highest in 1926 but in the last year of the decade was below that for the first. The ratio of female to male deaths also reached a first peak in 1926 but was higher in the last year of the decade than in the first, reaching a figure exceeded in the last 30 years only by that of the influenza year.

Something in all these changes refers directly to changes and improvements in the statistics themselves and consequently deductions are unjustifiable, at least by the layman, without wide and professional knowledge of the statistics and their implications.

General causes of female defect.

33. Even after allowing for emigration the province sex ratio is unity. The latter ratio is only an approximation, for the emigration returns contain certain variable elements. It is, however, a good approximation, and it is clear that the Madras effective sex ratio is considerably misrepresented by the gross figure of 1025. Even with a ratio of unity Madras seems to retain a higher ratio than other parts of India. Various causes have been assigned for the prevailing deficiency of women in India and it appears that these must have less influence in this province than elsewhere. The causes are generally stated as infanticide, neglect of female children, evil effects of early marriage and premature childbirth, high birthrate and primitive midwifery, harsh treatment accorded to women, especially widows, and hard work done by them. Most of these contain a large conjectural element. One refers to vital statistics which should be considerably improved before positive deductions are made from them. On a general view the first cause may be dismissed as far as Madras is concerned. Infanticide prevailed at one time among a section of the Konds and among Todas and probably to some extent in other communities. It does so no longer, or at any rate to no appreciable extent. The diagrams in Chapter IV show females at the earliest group as regularly furnishing if anything rather a greater quota to their sex than boys of 0–5 to the males. Nor can the neglect of female children be said to be a marked feature of the presidency life, however expensive a daughter may be in her later years. Any such neglect would tend to show itself in a differential deathrate at early ages and between ages 1–5 the tendency is in fact for more girl children to die. Possibly some small weight should be allotted to this cause but certainly no undue prominence should be given. It is probably true to say that so far as this type of cause is concerned Madras is much more advanced than the rest of India.

Early marriage, etc.

34. Early marriage, or to be precise consummated marriage, has undoubtedly serious effects on female survival. In midwifery much remains to be done before perils which should never exist but attend upon childbirth in Madras, are removed. The age curves illustrate this in the marked fall in the female quota at 10–15 and 15–20 as compared with males. It is probable, however, that peculiarities in age return contribute to this effect, and this cause is one which lends itself easily to spectacular exaggeration. The attribution of female defect to harsher treatment of the sex and hard work done by them would be a circumstance of general application in India where among the lower classes women habitually engage in labour of all kinds along with men. Where life is hardest and nature most unkind one might expect an even larger share of hardships to fall on women. Where the soil yields grudgingly, women's effort must enter more to bring up the household income. It is possibly significant that it is the area in Madras presidency where life is in some ways hardest that yields a continuing deficiency of women. The Deccan districts are the presidency's famine zone where climate is most uncertain. The extensions of the deficiency belt are generally among hills where soil is poor and conditions difficult. It is easy, however, to attach too much importance to this and there are distinct limits beyond which conjecture ceases to be useful or even interesting. Accurate specific vital statistics would probably go a long way towards solving the problem of sex defect in Madras, or in fact would solve it altogether, and they remain the great desideratum in this as in other problems to which the census report has to refer.

Fertility.

35. After the subsidiary tables at the end of this chapter will be found some tables giving the results of an enquiry into fertility held for the presidency. This was not a part of the general census enquiry and was not covered by legislative enactment. It depended largely on how far district, municipal and local board officers were prepared to assist. The returns are not very satisfactory in numbers. Many officers were apprehensive of possible resentment from encouraging an enquiry into such matters as sex of child first born, age at marriage, duration of marriage, etc. Some (including more than one District Collector) wrote to me protesting vigorously against such an enquiry. In the circumstances a great response could not be expected. The East Coast North furnished most of the returns, the East Coast Central coming next. The West

Coast furnished practically none, whereas, I believe, in the adjoining States of Travancore and Cochin, very full returns were received, the enquiry being made practically a part of the census procedure.

In any deductions allowance must be made for the comparative paucity of the returns. It is, however, interesting to notice that in every case fewer females are born than males, thus bearing out well-established belief. It is odd that in the region which invariably shows a deficiency of women the number of females born per thousand males should be greatest, the only time 90 per cent is exceeded.

The average size of family is least where the occupation of the father is instruction. Professional, clerical and commercial occupations follow, while landlords, an elastic term which probably includes many who would be better termed small farmers, yield the largest total of the classified series. The proportion of survivals is greatest in the category with the smallest family, instruction; and professional and clerical families yield the next best result. Here again experience in other countries is confirmed. The survival is least among artisans and general labourers.

The number of children born is greatest where the wife was aged between 20 and 30 at marriage, and least where she was 13 to 14. The survivals, however, are least where the wife's age at marriage was 30 and over.

The proportion of sterile marriages diminishes markedly with increase in the wife's age at marriage. Far more numerous figures, however, would be required in this table to justify any deductions.

An enquiry of this sort conducted exactly and on a large scale has great possibilities and interest, and, so far as Madras experience has shown, the fears of those officers who anticipated resentment and trouble were largely unfounded. I would suggest for consideration that if a similar enquiry is held in 1941 it should be a part of the ordinary census questionnaire.

i.—Proportion of Sexes by natural divisions and districts.

Natural division and district.	Females per 1,000 males.				
	1931.	1921.	1911.	1901.	1891.
1	2	3	4	5	6
Province (Actual Population) ..	***1,025***	***1,028***	***1,032***	***1,029***	***1,023***
Province (Natural Population) ..	***(1,000***	***1,005***	***1,017***	***1,029***	***1,025)***
Agency	***1,006***	***998***	***993***	***969***	***950***
Ganjam	1,028	1,007	994	976	935
Vizagapatam ..	1,002	996	996	965	953
Godavari, East..	991	996	979	974	966
East Coast, North ..	***1,039***	***1,051***	***1,043***	***1,031***	***1,018***
Ganjam ..	1,182	1,220	1,153	1,113	1,079
Vizagapatam ..	1,051	1,067	1,065	1,047	1,023
Godavari, East..	1,028	1,046	1,043	1,041	1,028
Godavari, West.	1,031	1,034	1,039	1,035	1,028
Kistna	973	980	978	975	977
Guntur	978	982	982	980	982
Nellore	997	987	996	988	985
Deccan	***961***	***960***	***969***	***969***	***966***
Cuddapah ..	962	964	969	976	974
Kurnool.. ..	970	975	984	979	975
Banganapalle State.. ..	962	977	989	988	969
Bellary	967	961	975	970	962
Sandur State ..	933	1,005	1,015	979	991
Anantapur ..	947	942	949	951	952
East Coast, Central.	***992***	***997***	***1,008***	***1,011***	***1,011***
Madras	897	908	946	984	1,004
Chingleput ..	977	984	993	984	983
Chittoor	960	962	970	975	968
North Arcot ..	1,003	1,013	1,022	1,024	1,014
Salem	1,009	1,009	1,020	1,029	1,038
Coimbatore ..	1,007	1,007	1,027	1,030	1,040
South Arcot ..	1,004	1,013	1,014	1,014	1,006
East Coast, South ..	***1,069***	***1,063***	***1,078***	***1,081***	***1,076***
Tanjore	1,086	1,083	1,104	1,105	1,090
Trichinopoly ..	1,047	1,042	1,061	1,065	1,069
Pudukkottai State	1,096	1,082	1,095	1,104	1,097
Madura	1,030	1,033	1,042	1,046	1,047
Ramnad	1,108	1,103	1,109	1,117	1,111
Tinnevelly ..	1,073	1,052	1,069	1,063	1,057
West Coast ..	***1,053***	***1,048***	***1,038***	***1,030***	***1,024***
Nilgiris	842	888	868	840	778
Malabar	1,059	1,051	1,034	1,024	1,018
South Kanara ..	1,067	1,057	1,068	1,069	1,067
Anjengo	1,120	1,096	1,071	1,102	1,113

Proportion based on natural population is given in parentheses.

ii.—Females per 1,000 males by religion and age.

Age.	All religions.				Hindu.				Muslim.				Christian.				Tribal.				Jain.			
	1931.	1921.	1911.	1901.	1931.	1921.	1911.	1901.	1931.	1921.	1911.	1901.	1931.	1921.	1911.	1901.	1931.	1921.	1911.	1901.	1931.	1921.	1911.	1901.
1	2	3	4	5	6	7	8	9	10	11	12	13	14	15	16	17	18	19	20	21	22	23	24	25
Total all ages	***1,025***	***1,028***	***1,032***	***1,029***	***1,026***	***1,029***	***1,033***	***1,029***	***1,026***	***1,023***	***1,029***	***1,032***	***1,020***	***1,020***	***1,030***	***1,033***	***1,006***	***996***	***989***	***969***	***826***	***877***	***906***	***940***
Total 0–30	***1,046***	***1,038***	***1,032***	***1,027***	***1,045***	***1,037***	***1,031***	***1,027***	***1,049***	***1,037***	***1,029***	***1,028***	***1,053***	***1,059***	***1,050***	***1,043***	***1,071***	***1,056***	***1,035***	***1,023***	***836***	***866***	***904***	***925***
0–1	1,035	1,024	1,027	1,041	1,037	1,026	1,029	1,043	1,007	991	1,002	1,013	1,042	1,034	1,010	1,036	1,062	1,071	1,046	1,064	1,057	1,035	1,070	1,010
1–2	1,037	1,036	1,055	1,051	1,040	1,039	1,060	1,054	1,015	994	1,026	1,009	1,033	1,053	1,011	1,059	1,065	1,069	1,037	1,062	1,049	972	1,112	969
2–3	1,050	1,060	1,039	1,058	1,053	1,065	1,043	1,063	1,019	1,011	1,003	1,005	1,042	1,033	1,012	1,018	1,062	1,088	1,057	1,088	994	968	1,040	1,104
3–4	1,036	1,066	1,054	1,067	1,040	1,072	1,057	1,070	998	1,007	1,014	1,024	1,022	1,053	1,044	1,050	1,050	1,075	1,062	1,098	970	1,046	971	1,032
4–5	1,011	1,030	1,022	1,040	1,015	1,029	1,026	1,043	974	1,004	987	986	998	1,054	980	1,027	1,045	1,186	1,028	1,084	965	996	1,146	1,077
Total 0–5	***1,034***	***1,044***	***1,038***	***1,051***	***1,037***	***1,047***	***1,042***	***1,055***	***1,003***	***1,002***	***1,005***	***1,007***	***1,027***	***1,045***	***1,012***	***1,036***	***1,056***	***1,107***	***1,046***	***1,082***	***1,009***	***1,008***	***1,063***	***1,040***
5–10	983	1,023	1,015	1,008	985	1,026	1,017	1,011	960	994	1,000	988	988	1,037	1,029	1,012	965	996	969	959	912	1,001	1,062	997
10–15	952	936	922	902	951	936	922	902	962	921	921	902	974	967	960	937	940	895	879	857	804	808	875	905
15–20	1,080	950	996	944	1,073	938	986	934	1,134	1,041	1,057	1,014	1,105	1,036	1,072	1,017	1,246	1,082	1,167	1,089	731	727	794	810
20–25	1,182	1,230	1,197	1,248	1,179	1,227	1,196	1,245	1,223	1,252	1,183	1,272	1,186	1,236	1,218	1,262	1,278	1,362	1,293	1,284	806	840	851	905
25–30	1,127	1,119	1,088	1,120	1,125	1,119	1,089	1,120	1,157	1,142	1,101	1,156	1,129	1,122	1,105	1,139	1,097	1,044	996	1,005	773	776	795	867
Total 30 and over	***987***	***1,011***	***1,032***	***1,030***	***990***	***1,016***	***1,036***	***1,033***	***978***	***998***	***1,028***	***1,040***	***955***	***951***	***993***	***1,014***	***885***	***893***	***902***	***872***	***810***	***892***	***909***	***961***
30–40	996	1,000	1,043	1,025	996	1,002	1,047	1,027	1,008	999	1,030	1,022	993	983	1,017	1,042	935	963	959	956	721	825	829	883
40–50	944	1,004	991	978	947	1,009	994	981	932	987	998	1,014	922	978	987	978	795	846	814	744	759	836	811	898
50–60	994	1,000	1,009	1,009	999	1,008	1,012	1,012	955	970	999	1,027	942	902	968	972	865	816	872	811	913	930	989	1,031
60 and over	1,044	1,063	1,109	1,176	1,052	1,073	1,115	1,183	1,012	1,045	1,110	1,152	925	885	973	1,066	956	823	961	1,002	1,040	1,085	1,152	1,141

iii.—Females per 1,000 males by religion, age and natural division.

Age.	Agency.				East Coast, North.				Deccan.				East Coast, Central.				East Coast, South.				West Coast.			
	All religions.	Hindu.	Muslim.	Christian.	All religions.	Hindu.	Muslim.	Christian.	All religions.	Hindu.	Muslim.	Christian.	All religions.	Hindu.	Muslim.	Christian.	All religions.	Hindu.	Muslim.	Christian.	All religions.	Hindu.	Muslim.	Christian.
1	2	3	4	5	6	7	8	9	10	11	12	13	14	15	16	17	18	19	20	21	22	23	24	25
Total all ages ..	***1,006***	***1,003***	***901***	***997***	***1,039***	***1,045***	***969***	***982***	***961***	***964***	***941***	***972***	***992***	***994***	***937***	***977***	***1,069***	***1,061***	***1,213***	***1,082***	***1,053***	***1,060***	***1,041***	***1,032***
Total 0–5 ..	***1,062***	***1,057***	***960***	***1,058***	***1,052***	***1,055***	***1,009***	***1,037***	***1,009***	***1,010***	***995***	***1,038***	***1,028***	***1,030***	***992***	***1,009***	***1,072***	***1,063***	***1,198***	***1,096***	***1,053***	***1,056***	***1,047***	***1,041***
0–1	1,067	1,063	1,271	1,027	1,035	1,035	1,029	1,042	1,048	1,051	1,042	991	1,036	1,037	1,014	1,039	1,044	1,044	1,031	1,057	1,002	1,008	980	1,039
1–2	1,069	1,065	985	1,115	1,042	1,042	1,032	1,057	1,051	1,051	1,056	1,031	1,039	1,041	1,015	1,026	1,042	1,045	1,024	1,020	1,005	1,008	996	1,021
2–3	1,079	1,081	1,013	1,096	1,063	1,064	1,077	1,052	1,057	1,056	1,056	1,091	1,054	1,056	1,023	1,036	1,042	1,045	1,016	1,032	1,010	1,016	994	1,022
3–4	1,055	1,056	1,092	1,034	1,051	1,053	1,035	1,022	1,037	1,036	1,035	1,065	1,044	1,045	1,021	1,032	1,028	1,031	997	1,019	987	997	963	983
4–5	1,027	1,022	1,026	1,044	1,024	1,029	968	983	1,007	1,002	1,016	1,040	1,021	1,022	1,001	1,003	1,005	1,006	979	1,016	962	971	945	943
Total 0–30 ..	***1,058***	***1,056***	***1,076***	***1,063***	***1,043***	***1,044***	***1,026***	***1,030***	***1,039***	***1,038***	***1,040***	***1,043***	***1,039***	***1,041***	***1,015***	***1,027***	***1,032***	***1,034***	***1,009***	***1,028***	***994***	***1,001***	***977***	***1,003***
5–10	961	957	979	964	984	986	967	964	989	991	973	990	982	983	959	979	998	996	1,004	1,022	955	962	935	962
10–15	939	935	931	941	952	953	952	943	921	924	909	908	941	941	946	959	976	967	1,083	1,017	962	967	945	988
15–20	1,232	1,224	950	1,199	1,111	1,114	1,047	1,113	993	991	994	1,044	1,024	1,025	1,012	1,023	1,103	1,079	1,506	1,153	1,123	1,120	1,134	1,101
20–25	1,257	1,248	942	1,278	1,194	1,200	1,089	1,170	1,105	1,106	1,076	1,199	1,133	1,139	1,047	1,069	1,229	1,207	1,610	1,270	1,234	1,228	1,264	1,163
25–30	1,059	1,050	849	1,048	1,102	1,107	1,005	1,070	1,032	1,035	990	1,131	1,101	1,108	988	1,017	1,206	1,193	1,439	1,243	1,217	1,210	1,253	1,160
Total 30 and over ..	***898***	***900***	***784***	***864***	***1,014***	***1,025***	***887***	***874***	***874***	***880***	***834***	***841***	***925***	***930***	***825***	***909***	***1,064***	***1,056***	***1,243***	***1,055***	***1,055***	***1,068***	***1,026***	***1,014***
30–40	909	904	740	885	1,000	1,009	885	909	877	881	845	908	951	956	852	927	1,082	1,072	1,275	1,104	1,067	1,065	1,077	1,062
40–50	820	824	704	819	970	981	854	829	808	813	784	760	886	890	807	880	1,043	1,034	1,232	1,046	983	997	949	960
50–60	924	932	914	856	1,011	1,024	893	849	909	919	858	816	938	942	819	948	1,057	1,053	1,193	1,022	1,046	1,075	970	992
60 and over	1,070	1,094	1,100	914	1,144	1,165	944	890	962	980	874	824	914	919	784	859	1,062	1,059	1,237	969	1,195	1,235	1,112	1,021

iv.—Females per 1,000 males by communities.

Community.	Females per 1,000 males.						
	All ages.	0–6.	7–13.	14–16.	17–23.	24–43.	44 and over.
1	2	3	4	5	6	7	8
Adi-Andhra	1,030	1,026	926	930	1,349	1,066	933
Adi-Dravida	1,016	1,038	934	836	1,244	1,075	899
Anglo-Indian	1,055	979	1,005	1,044	1,099	1,179	981
Arya Vaisya	973	983	938	908	1,086	898	1,059
Bant	1,065	994	986	969	1,126	1,100	1,169
Bavuri	1,246	1,039	1,051	1,216	1,884	1,374	1,181
Boya	988	1,043	991	856	1,184	961	888
Brahman, Kanarese	1,015	1,020	982	1,004	1,111	981	1,030
Do. Malayalam	860	1,014	937	1,098	891	739	807
Do. Oriya	1,103	1,023	940	903	1,288	1,146	1,237
Do. Tamil	1,036	1,036	995	959	1,101	997	1,107
Do. Telugu	1,050	1,070	1,038	1,022	1,087	965	1,155
Chakkiliyan	998	1,042	934	812	1,232	1,067	819
Chenchu	939	1,012	793	1,024	1,195	967	681
Cheruman	1,076	1,025	934	976	1,340	1,112	1,125
Dandasi	1,303	1,108	1,013	1,178	1,758	1,534	1,279
Golla	1,016	1,038	975	873	1,150	1,024	995
Holeya	1,241	1,041	980	951	1,677	1,455	1,444
Kadan	1,284	956	2,176	2,600	2,087	934	1,276
Kalingi	1,019	885	1,023	877	1,178	1,056	1,062
Kalinji	1,437	1,397	1,223	1,282	1,665	1,604	1,367
Kallan	1,083	1,017	988	890	1,218	1,151	1,119
Kond	1,025	1,050	995	1,098	1,283	971	905
Karnam	959	956	867	897	1,023	988	994
Labbai	1,156	1,002	1,007	1,225	1,449	1,252	1,168
Madiga	976	1,038	931	853	1,217	978	833
Mala	1,029	1,038	930	871	1,247	1,094	935
Maravan	1,036	1,025	1,004	873	1,165	1,093	962
Nayar	1,085	996	969	990	1,111	1,121	1,246
Pallan	1,060	1,031	947	861	1,322	1,141	993
Panchama	1,027	967	969	1,052	1,250	1,066	936
Paraiyan	1,055	1,057	925	873	1,308	1,138	965
Razu	1,010	955	1,045	1,070	1,112	937	1,037
Savara	1,024	1,069	994	1,021	1,270	984	882
Sengunthar	1,008	1,015	1,017	913	1,076	1,033	937
Telaga	1,025	992	981	976	1,025	1,032	1,121
Toda	756	1,394	1,269	435	644	708	553
Valluvan	1,039	1,011	1,018	932	1,133	1,115	940
Vannıyan	1,000	1,033	978	904	1,179	1,003	896
Visvabrahman, Tamil	997	1,009	972	912	1,111	1,017	925
Do. Telugu ..	1,001	990	963	989	1,108	976	1,015
Yadava	1,030	1,026	988	872	1,152	1,066	994

v.—Births and Deaths by sex in 1901–10, 1911–20 and 1921–30.

Year.	Births.			Deaths.			Col. 3 *minus* Col. 4.	Col. 6 *minus* Col. 7.	Col. 2 *minus* Col. 5.	Female per 1,000 male	
	P.	M.	F.	P.	M.	F.				Births.	Deaths.
1	2	3	4	5	6	7	8	9	10	11	12
Total 1901–10 ..	***11,314,152***	***5,777,672***	***5,536,480***	***8,516,955***	***4,342,651***	***4,174,304***	***241,192***	***168,347***	***2,797,197***	***958***	***961***
1901	935,749	477,490	458,259	796,140	407,975	388,165	19,231	19,810	139,609	960	951
1902	1,023,146	521,745	501,401	732,437	373,355	359,082	20,344	14,273	290,709	961	962
1903	1,165,080	593,713	571,367	826,663	419,275	407,388	22,346	11,887	338,417	962	972
1904	1,125,751	573,819	551,932	824,278	419,825	404,453	21,887	15,372	301,473	962	963
1905	1,176,256	599,469	576,787	786,123	401,406	384,717	22,682	16,689	390,133	962	958
1906	1,125,978	575,074	550,904	998,391	507,823	490,568	24,170	17,255	127,587	958	966
1907	1,119,170	573,041	546,129	883,016	449,290	433,726	26,912	15,564	236,154	953	965
1908	1,192,136	610,268	581,868	960,919	491,062	469,857	28,400	21,205	231,217	954	957
1909	1,215,717	621,369	594,348	801,566	410,589	390,977	27,021	19,612	414,151	957	952
1910	1,235,169	631,684	603,485	907,422	462,051	445,371	28,199	16,680	327,747	955	964
Total 1911–20 ..	***12,261,503***	***6,269,011***	***5,992,492***	***10,261,057***	***5,185,077***	***5,075,980***	***276,519***	***109,097***	***2,000,446***	***956***	***979***
1911	1,226,488	627,274	599,214	933,510	476,449	457,061	28,060	19,388	292,978	955	959
1912	1,245,465	637,308	608,157	982,308	501,194	481,114	29,151	20,080	263,157	954	960
1913	1,288,618	658,416	630,202	856,651	435,991	420,660	28,214	15,331	431,967	957	965
1914	1,340,168	683,449	656,719	998,267	505,794	492,473	26,730	13,321	341,901	961	974
1915	1,249,434	638,440	610,994	879,950	445,166	434,484	27,446	10,982	369,484	957	975
1916	1,301,597	664,827	636,770	875,013	444,629	430,384	28,057	14,245	426,584	958	968
1917	1,295,078	661,581	633,497	1,049,545	532,512	517,033	28,084	15,479	245,533	958	971
1918	1,156,204	591,209	564,995	1,722,003	850,723	871,280	26,214	— 20,557	— 565,799	956	1,024
1919	1,021,213	523,544	497,669	1,089,829	550,605	539,224	25,875	11,381	— 68,616	951	979
1920	1,137,238	582,963	554,275	873,981	441,714	432,267	28,688	9,447	263,257	951	979
Total 1921–30 ..	***14,210,900***	***7,255,603***	***6,955,297***	***9,811,998***	***4,974,201***	***4,837,797***	***300,306***	***136,404***	***4,398,902***	***959***	***973***
1921	1,108,474	566,982	541,492	826,897	418,696	408,201	25,490	10,495	281,577	955	975
1922	1,231,732	629,246	602,476	859,236	436,743	422,493	26,770	14,250	372,486	958	967
1923	1,358,748	693,043	665,705	908,825	458,746	450,079	27,338	8,667	449,923	961	981
1924	1,430,858	730,223	700,635	1,006,043	510,956	495,087	29,588	15,869	424,815	960	969
1925	1,382,477	705,309	677,168	1,000,558	508,005	492,553	28,141	15,452	381,919	960	970
1926	1,480,293	753,383	726,910	1,048,529	530,173	518,356	26,473	11,817	431,764	965	978
1927	1,495,747	763,404	732,343	997,742	506,110	491,632	31,061	14,478	498,005	959	971
1928	1,534,445	783,928	750,517	1,080,744	549,565	531,179	33,411	18,386	453,701	957	967
1929	1,555,661	794,303	761,358	1,037,452	527,107	510,345	32,945	16,762	518,209	959	968
1930	1,632,475	835,782	796,693	1,045,972	528,100	517,872	39,089	10,228	586,503	953	981

vi.—Deaths by sex and age.

Age.	1925. M.	1925. F.	1926. M.	1926. F.	1927. M.	1927. F.	1928. M.	1928. F.	1929. M.	1929. F.	1930. M.	1930. F.	*Total.* M.	*Total.* F.	Female *deaths* per 1,000 male (Average).
1	2	3	4	5	6	7	8	9	10	11	12	13	14	15	16
0– 1 ..	134,336	115,817	149,753	130,799	141,375	120,998	153,050	129,620	151,130	128,949	163,757	139,367	893,401	765,550	857
1– 5 ..	78,545	78,544	85,806	85,809	73,731	73,418	82,979	83,222	83,912	84,036	80,232	80,961	485,205	485,980	1,002
5–10 ..	26,447	25,631	25,932	24,980	23,932	22,741	25,894	25,713	23,934	23,711	22,605	22,142	148,744	144,918	974
10–15 ..	15,066	13,978	14,444	13,231	13,938	13,245	15,099	14,108	13,197	12,659	11,675	11,299	83,419	78,520	941
15–20 ..	14,670	18,807	14,176	19,370	14,218	19,011	15,306	21,068	13,812	19,144	14,096	20,130	86,276	117,530	1,362
20–30 ..	34,013	43,878	32,987	45,643	33,083	44,588	36,215	50,629	32,820	45,321	31,669	46,047	200,787	276,106	1,375
30–40 ..	37,048	36,127	36,420	36,511	37,171	36,664	40,930	40,683	36,878	36,463	35,450	36,730	223,897	223,178	997
40–50 ..	37,782	29,939	37,924	29,844	38,145	30,702	42,031	32,288	38,208	30,280	37,346	30,173	231,436	183,226	792
50–60 ..	39,970	34,297	40,930	34,635	40,419	34,811	42,495	35,489	40,232	33,546	39,224	33,430	243,270	206,208	848
60 and over ..	90,128	95,535	91,801	97,534	90,098	95,454	95,566	98,359	92,984	96,236	92,046	97,593	552,623	580,711	1,051

Fertility Tables.

I.—Sex of first born.

Natural division.	Females first born.	Males first born.	Females first born per 1,000 males first born.	* Slips examined.	Slips where *no indication* of the sex of first born is given.
1	2	3	4	5	6
East Coast, North	7,298	8,323	877	18,020	357
Deccan	1,598	1,748	914	3,713	70
East Coast, Central	4,618	5,175	892	10,609	17
East Coast, South	3,679	4,205	875	8,723	45
West Coast	669	798	838	1,593	6

* Slips in column 6 also included.

II.—Size of Families by occupation of husband.

Occupation of husband.	Families examined.	Children born.	Average per family.	Children surviving.	Proportion of surviving to thousand born.
1	2	3	4	5	6
1. (*a*) Agriculturists and ryots or associated occupations.	11,290	37,533	3·3	27,580	735
(*b*) Landlords	2,895	10,067	3·5	7,324	728
2. Artisans	4,547	15,084	3·3	10,679	707
3. Transport	1,702	5,531	3·2	3,975	719
4. General labourers	6,351	20,836	3·3	14,734	707
5. Professional and clerical ..	7,471	23,864	3·2	17,898	750
6. Instruction	1,971	5,972	3·0	4,516	756
7. Commerce	4,629	15,020	3·2	10,798	719
8. Army and Police	640	2,185	3·4	1,607	736
Miscellaneous or undetermined	1,162	4,298	3·7	2,972	692

III.—Average Size of Family correlated with age of wife at marriage.

Age of wife at marriage.	Number of families.	Number of children born.	Average observed.	Number of children surviving.	Average observed.
1	2	3	4	5	6
13–14	19,485	63,157	3·24	46,087	2·37
15–19	19,746	67,446	3·42	49,144	2·49
20–30	3,213	11,220	3·49	8,015	2·49
30 and over	214	731	3·42	452	2·11

IV.—Proportion of Fertile and Sterile Marriages.

Age of wife at marriage.	Duration of marriage years. 0–4. Fertile.	0–4. Sterile.	5–9. Fertile.	5–9. Sterile.	10–14. Fertile.	10–14. Sterile.	15 and over. Fertile.	15 and over. Sterile.
1	2	3	4	5	6	7	8	9
13–14	1,573	913	3,913	429	3,859	264	8,120	414
15–19	2,083	784	3,706	293	3,819	249	8,460	352
20–30	354	118	539	48	595	30	1,453	76
30 and over ..	54	19	30	8	25	4	68	6

CHAPTER VI.

CIVIL CONDITION.

THE tables with which this chapter is chiefly concerned are VII and VIII. The first shows civil condition by age-group and sex for districts and cities. In the second similar figures are given for certain selected communities by somewhat different age-groups. The subsidiary tables at the end of the chapter give ratio figures for civil condition by age, religion and natural division, while the last subsidiary table gives similar ratio figures for the selected communities. **Reference to statistics.**

2. Instruction to enumerators followed the procedure of previous censuses. They were told to record each person's description of himself as he gave it. The principle followed was that where persons were accepted by the members of their community as regularly married, the needs of the census were satisfied and such persons were entered as married. Divorced persons were to be treated as widowed, a provision which occasionally gave rise to protest and once at least to scurrilous jest. It is well known that 'marriage' in India has a different and more varying connotation than in European countries, where a hard-and-fast line on the whole exists. All Indian marriage figures suffer from a confusion of the two systems, and it is essential in making deductions to bear in mind that the term 'civil condition' is much less applicable in India than in Europe. A girl of 5 or 6 who is married in India does not really differ at all in the conditions of her life from her coeval who remains unwed and any true sociological consideration would class the two together. For a correct comparison of eastern and western conditions, it would be necessary to alter the term 'marriage' to say 'consummated marriage'. Possibilities of obscurity and evasion are however obvious in such a procedure. Similar differences attach to the interpretation of the term 'widowed' for it is possible and happens in India that a widow may also be a maid, an identity almost impossible to western ideas. **Nature of the enquiry.**

3. In India great importance attaches to the marriage condition and it is probable that the figures of marriage among females are greater than is actually the case, for many concubines, kept women, dancing girls and so on, try to pass themselves off to the enumerators under the guise of 'married'. A certain publicity attaches to the census enquiry in the Indian village and this is a considerable safeguard against such instances arising there. The fact that enumerators are almost invariably persons of local knowledge acts as a further safeguard. The uncertainty introduced is probably therefore inconsiderable but would tend on the whole to increase the tale of marriage. Among men the figures are not subject to this element of variation. **Value of returns.**

4. The old view was that the universality of marriage in India so often commented on had something about it not altogether respectable. A later view held that it was western and not Indian conditions that were abnormal in that artificial social and economic conditions had brought about an unnatural restraint on marriage. Both views are too general in statement, and the use of the word 'artificial' begs the question. Actually marriage like other essentially social phenomena is a function of times and conditions; family life is still a universal feature of the Indian scene and universal marriage is merely another expression for that; the departure from marriage is an equally true function of western conditions for it reflects the weakening of the family as the unit of social life. It is idle to talk of marriage as if it had some attribute of essential permanence and immutability; it has been and is a phenomenon as protean as life itself. Within this presidency alone the ceremonial considered necessary ranges from an almost incredible wealth of detail occupying days to an equally remarkable casualness, the one common circumstance arising **Marriage not a fixed term.**

from the desire common to all mankind to make ceremony of any kind the excuse for a feast. The sanctity or irrevocability attached to the tie has an equally diversified range.

Much has been written about marriage. Every literature has treated of it and every religion tried to seize and keep control of it as an obvious source of power. Essentially marriage is a social and civil contract but the extent to which hierarchies the world over have assumed its control and regulation is one of its most marked aspects. In India, and in Madras especially, marriage has retained a greater freedom from priestly control than is realized. Brahmans officiate at marriages of their own and many other castes but there are large communities in the south of the province where no Brahman presence is required at all. In this as in many other ways the Tamil country retains signs of a social economy superior to or at least different from that which prevails farther north.

Effects of legislation.

5. Effects of legislation on marriage in the decade are mainly a feature of the Child Marriage Restraint Act to which reference has already been made and which is discussed at some length in Chapter XII. Proposals of considerable interest are afoot affecting the West Coast.

The West Coast has long been distinguished as regards civil condition by its peculiar system of sambandham. For some considerable time past the tendency has been for these sambandhams to approximate more and more to the nature of an ordinary marriage and in Travancore and Cochin States laws have been passed recognizing the sambandham as a legal marriage. A desire for similar recognition in Madras has found expression in two Bills which have been introduced in the Madras Legislative Council and referred there to Select Committees, the sanction of the Governor-General having been obtained for their introduction. The Bills have the same general object, but one is more thoroughgoing than the other. In the Statements of Objects and Reasons a full account is given of the movement for reform. The refusal of the courts to regard the sambandham as a legal marriage has in the words of the statement attached to Bill 13 of 1931 ' stamped one of the most enlightened classes in this country as an inferior race and prevented it from growing to its fullest natural stature '. The tarwad is in fact no longer the focus of life in the marumakkattayam communities. They have expanded so much that it is often difficult to trace the exact relationship of the members. One result of this difficulty is extensive and often ruinous litigation. It is a significant fact that the Malabar district is more generously staffed with civil courts than any other in the presidency and has in fact two District Judges to itself. From this springs a prominent item in both Bills, namely, the legalizing of partition. No right of individual partition is proposed but the majority of a woman's tavazhi is to have the right to claim partition subject to certain conditions, e.g., that such claim can be preferred only after the death of lineal ascendants in the female line. The Bills make provision for adoption and, an important incident, the right to maintenance from the husband or father as the case may be. Formerly maintenance claims were against the tarwad, not against the natural parents. The important features of the suggested legislation may be summed up as (1) the recognition of the sambandham as a legal marriage, (2) the right of free divorce, (3) the enforcement of monogamy, (4) the right of wife and children to maintenance from husband or father, (5) the right of wife and children to inherit half the undisposed-of self-acquired property of husband or father, (6) the right of tavazhi partition. Other proposals are to enforce a stricter accountability on the karnavan and to restrict his powers. An interesting suggestion is to allow a tarwad to register itself as impartible. This is probably a concession to conservative opinion.

A notable instance of the application of the sambandham system was in the Nambudri practice whereby only the eldest son of a Nambudri Brahman married a Nambudri woman, the other sons being left to form sambandhams with women of other communities, the offspring of which belonged to the mother's caste. This custom like so many others had its origin in economic circumstances and enforced in effect a system of primogeniture and prevented the fragmentation of Nambudri holdings. On the other hand it obviously restricted the expansion of the community, and a growing feeling among the younger generation

was towards resentment of this limitation. A Nambudri Bill, therefore, No. 14 of 1931, has been introduced into the Madras Legislative Council of which the chief proposal, in section 6, is that ' every major male Nambudri Brahman is entitled to marry in his own caste and every such marriage shall be valid notwithstanding any rule of law, custom or usage prohibiting his marriage in his caste '. This is in effect a revolution in the Nambudri community. Section 9 of the Bill drives the nail further in, if possible, by proposing that every sambandham contracted by a Nambudri Brahman after the date on which this Act comes into force shall be void. This last suggestion is followed up by a penal section.

The Statement of Objects and Reasons sets forth in unmistakable language the resentment of the younger generation of Nambudris against their caste conditions. ' With the advent of democratic government in this country the numerical strength of the community has become a very important question. The Nambudris cannot hope to exercise any influence on the political life of the country unless their number is proportionate to their stake '. A sentence which forecasts the results of such a Bill becoming law is : ' When all or many marry within caste the present economic system cannot continue and so members are given the right to claim partition under certain conditions '. The break-up or the partial break-up of some of the large holdings is an almost inevitable consequence of such legislation becoming law.

Civil Condition of 1,000 of each sex at 5-year periods.

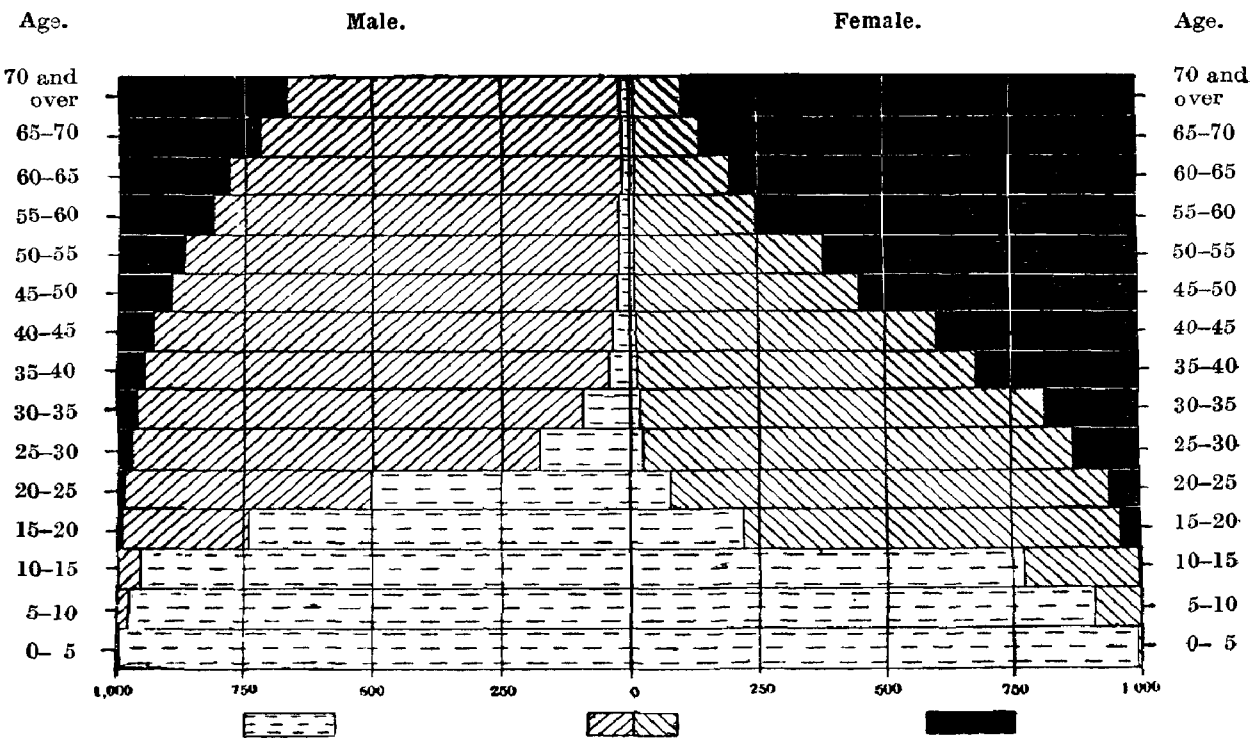

Age-group	Males.			Females.		
	Unmarried.	Married.	Widowed.	Unmarried.	Married.	Widowed.
0– 5 ..	997	3	0	988	12	0
5–10 ..	982	18	0	906	92	2
10–15 ..	958	41	1	769	224	7
15–20 ..	747	248	5	219	744	37
20–25 ..	510	478	12	79	859	62
25–30 ..	176	798	26	23	846	131
30–35 ..	93	872	35	18	797	185
35–40 ..	43	904	53	13	667	320
40–45 ..	34	898	68	11	590	399
45–50 ..	25	869	106	9	440	551
50–55 ..	22	847	131	8	374	618
55–60 ..	20	792	188	8	237	755
60–65 ..	19	763	218	7	187	806
65–70 ..	18	705	277	7	130	863
70 and over.	19	644	337	7	96	897

Civil condition by sex and age.

6. The diagram shows the civil condition of the sexes by age. The much greater proportion of widows among females is the first noteworthy point. Early marriage, to husbands much older, and the general discouragement of remarriage are cumulative in effect and produce inevitably a large proportion of widows. The ratio of widowers to male population differs little from European proportions; it is 4 per cent in Madras as against 3·6 in England and Wales. For widows, however, the proportions differ widely. 17·8 per cent of Madras women of all ages are widows; only 8·2 per cent of the women in England and Wales were widows in 1921. For women of 40 and over the respective figures are even more striking, namely, 61·8 per cent to 21·7. In other words, when middle age is reached, three-fifths of Madras women are widows as against one-fifth of women in England and Wales. In 1921 over 50 per cent of the women of England and Wales were spinsters. The Madras figure is 38. Again the male figures are much closer, 55 and 53. Thus the difference in civil conditions between Madras and western countries is essentially a matter affecting the female sex and illustration of differences can usefully be confined to that sex.

When we look at the diagram we see that already in age-group 5–10 almost one-tenth of Madras women are wed and between 10–15 the number rises to nearly one-fourth. The next five-year group shows the great marriage rush and by age 20 almost 80 per cent are married and a strong widowed element has already appeared. Between 20 and 25 the percentage gets over 90. For this same age period male marriage is barely 50 per cent of the age group, a striking illustration of the much later marriage age among men.

For males the marriage rush is greatest between 25 and 30; for females ten years earlier, between 15 and 20. For males the access of matrimony is evenly spread over the decade 20 to 30; for women the increase is almost four times greater in the single lustrum 15–20 than in any other.

Difference between sexes.

7. Subsidiary Table *ii* shows at a glance how the population is distributed among the three conditions of civil life adopted in these tables. Over half the men but less than two-fifths of the women are unattached. The proportions married are almost the same for both but the widows have four times the proportion of widowers. When community proportions are taken the Muslims show the largest proportion of bachelors and the Christians of spinsters. Hindu predominance in widows is pronounced. The tribal proportion returned as married is higher for both sexes than any other, an interesting fact and one in keeping with the simpler conditions of life obtaining in tribal areas. When age-period details are examined in the same table, the difference in social conditions is marked; while of 10,000 Hindu women aged 10–15 nearly a quarter are married or widowed, less than a fifth Muslim and less than a tenth Christian answer the same test. For males, differences are in the same direction but not nearly so pronounced.

Variations by age.

8. Women on the whole marry younger than men. In a combination of sex ratio and civil conditions by age, we should therefore expect the ratio among married people at all ages to depart not greatly from the general sex ratio of the presidency, while for unmarried it would be less and that for widowed more. This is borne out by Subsidiary Table *iv* for all and for the component religions. In a community practising child marriage these tendencies should be enhanced and this also is observed. In the middle ages of life the ratio among married should again approach the normal sex ratio but among unmarried the decrease should be as marked as an increase among widowed. At the later stages of life the unmarried ratio might be expected to recover a little because those who are unwed at advanced ages are generally so from particular individual reasons, not from social custom. At the advanced ages, widows should greatly outnumber widowers, a compensation appearing in the central column for married. All these tendencies receive illustration in the

subsidiary table. The principle of this table of relating females to 1,000 males produces odd results in cases where the items are very few and some entries seem much more imposing than they are. There are four blanks in the table which indicate a zero divisor and a consequent ratio of infinity. For the sake of uniformity, the main communities are represented but it would effectively be better in all ratio calculations to omit mention of any cases totalling less than the ratio base.

The Christian ratio among the unmarried remains consistently highest in all natural divisions, indicating the later marriage among women prevailing in this community.

9. The diagram is designed to show regional variations in female addiction to matrimony. The West Coast shows the largest proportion of spinsters for every religion, its lead being greatest for Christians and least for Muslims. Christianity is of much longer standing in this region than elsewhere in the province and its customs have taken strongest root. Muslims here are mostly of the lower strata of the population, closely connected with the Hindu Cherumans and similar castes; even so their unmarried quota definitely exceeds the Hindus', though it differs little from the Muslim rate in the East Coast Central. **Regional variation.**

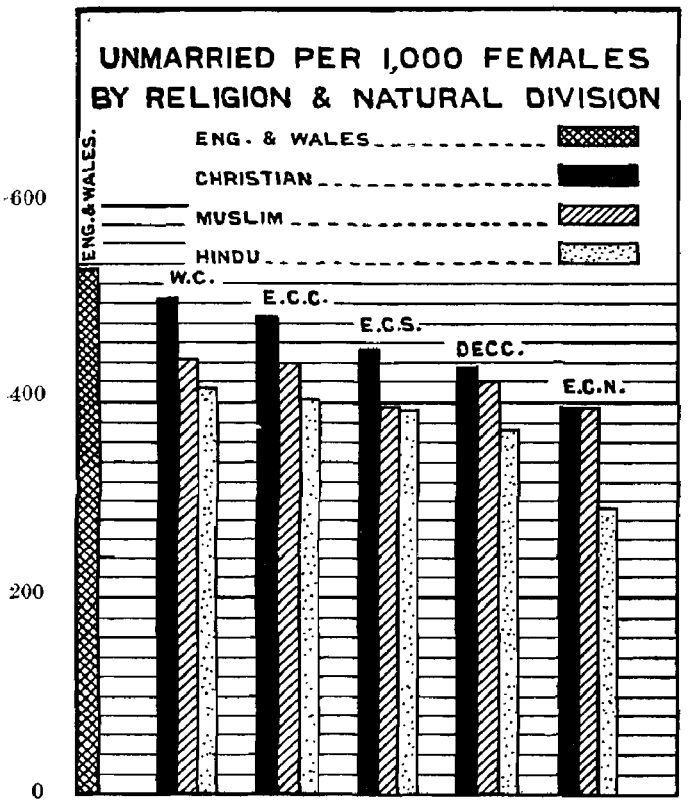

Figures in the East Coast Central for Christians at least are probably unduly influenced by the concentration in this division of the great majority of the province's Europeans and Anglo-Indians. For Hindus and Muslims however its claim to second place is undoubted. East Coast South makes a good third for Christians, not so good for the others. Here again is an area (Tinnevelly) where Christianity is of comparatively long standing, an established feature of the region, and its customs of later marriage and greater female independence have taken firmer root. The Muslim and Hindu rates are practically identical here, an interesting confirmation of the closer Hindu connection in social customs that is generally observed among the south Tamil Muslims, the great majority of whom are of Hindu extraction and retain Tamil as their mothertongue. The Deccan figures mark the change in character of Islam. The unmarried quota is above that of south Tamil Muslims and little below that of the Christians. In the East Coast North, Muslim and Christian are equal but well below their Deccan figures while the Hindu quota drops by a fourth. In the Deccan, Christianity is a feature of more recent growth and in the East Coast North is to a considerable extent a thing of the last decade; the smaller proportion of spinsters shows its more recent growth from conversion and consequently greater approximation to Hindu standards. Even so, its superiority over the Hindu is greater here than in any other area. The low Hindu quota in this division is to some extent exaggerated by a rush of marriages within the decade but even allowing for this it is plain that the Circars Hindus are as elsewhere stated, the least advanced of their co-religionaries in regard to female marriage. **Variation by religion.**

Proportion married of 1,000 females at certain ages—1891–1931.

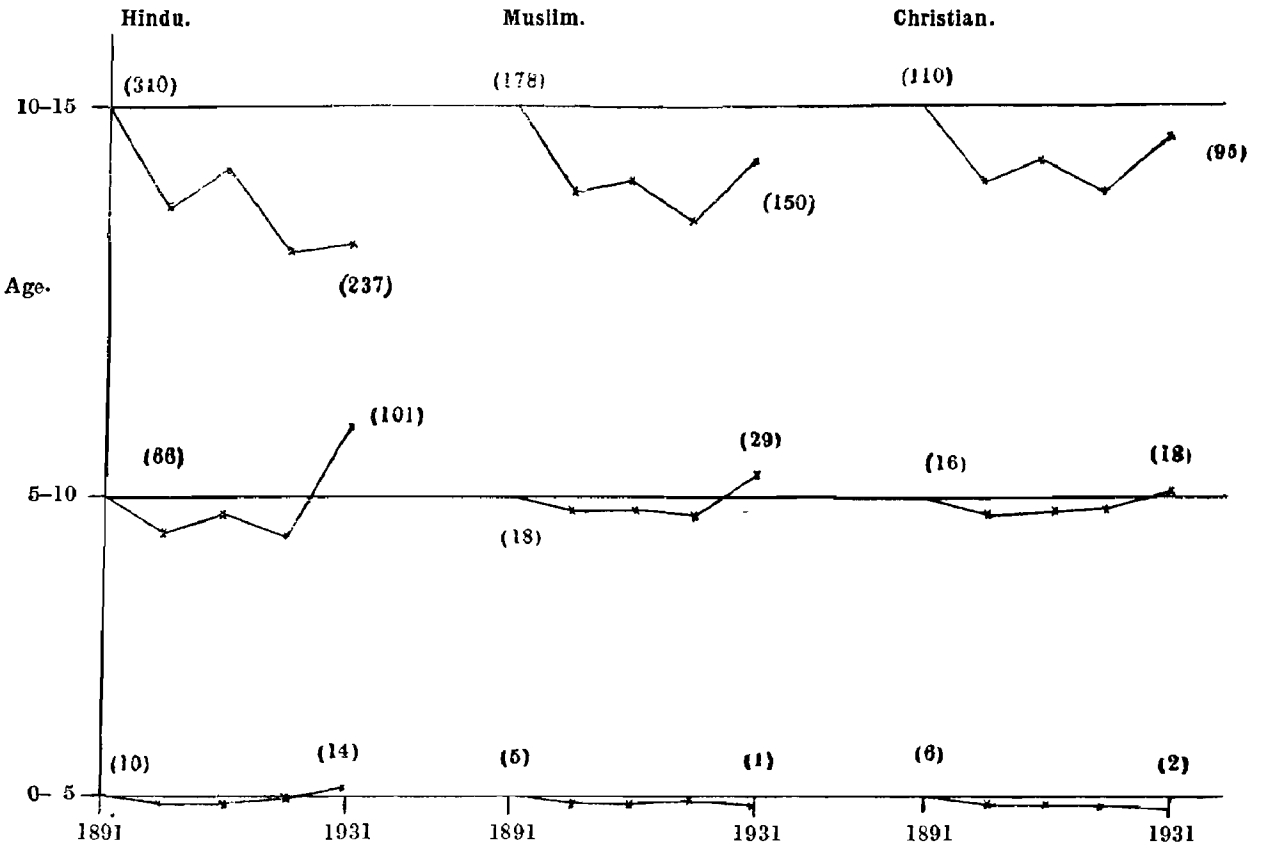

Variation by age-period 1891–1931.

10. The diagram illustrates by communities the proportion of females married at certain age-periods. There is no vertical gradation by actual values; what it is wished to illustrate is the movement of the ratio during the 40 years. Every corresponding curve starts from the same level, beginning and end values being shown in brackets. The figures for the age-group 0–5 show for Muhammadans and Christians a continuous tendency to decrease. The corresponding Hindu curve on the other hand after dropping from 1891 rose over 1911–21 and the rise has continued at this census with the result that this ratio now recorded is the highest of all the series. Fourteen out of every 1,000 Hindu girls aged 0–5 are returned as married. The curves for the next age-group are similar in that the 1921 proportion is in every case above that for 1891 the increase being however very slight for Christians. Movements between these terms are not dissimilar but are more violent for Hindus and Muhammadans than for Christians. In each of the two former the 1931 proportion is over 50 per cent higher than that of 1891. The general tendency of the 10–15 curves is on the other hand downwards and again the general shapes bear a close resemblance. In each case the ratio has risen at this census from that of 1921, the rise being most marked in the case of the Christians where it is 33 per cent; for Muhammadans it is 25 per cent and for Hindus less than 2 per cent.

The plumping for favourite digits discussed in chapter IV inevitably causes similar aggregations for civil condition and affects the returns for this when considered by age-group. A further source of possible vagary is the mode by which the age-groups themselves were built up, adopted at the request of the Government of India actuary. According to this, the original sorting was into the alternate groups of 3 and 7 years given in Subsidiary Table *v*; from these the five-year groups in the main table were formed by adding halves; thus half of group 4-6 plus half of 7-13 gave group 5-10. If civil condition is not evenly distributed over the 3 and 7 year periods, the transference of these halves may affect the civil condition aspects of the 5-year groups. With returned ages mere approximations any such effect can ordinarily have little real importance and only where civil condition is changing markedly with years of age need it be considered, e.g., the group 7-13 for females. The numbers of girls shown for group 5-10 as married may be rather greater than would have resulted from an actual sort of these years. The totals for the original sorting groups will be found at the end of the chapter.

The importance of this circumstance should not be exaggerated. Thousands of child marriages were a feature of the six months grace before the Sarda Act and some part of the observed increase is certainly due to this. In any case under present conditions of Indian age determination no distribution of civil condition by age could ever give absolute values at all or anything more than general dimensions. The possible effects of age-group composition thus fall into correct proportion. Finally, since the method applies to all religions and all communities any effects it has are common to all; comparisons therefore are as valid as ever and here, as always where data are not absolute, have a greater illustrative value than the original figures from which they spring.

11. The table below sums up the history of female marriage rates for ages 0–15 over the past four censuses.

Per 1,000 *females aged* 0–15.

	Hindus.		Muslims.		Christians.	
	M.	W.	M.	W.	M.	W.
1901 ..	92	3	44	2	25	1
1911 ..	101	3	46	2	28	1
1921 ..	91	4	40	2	25	1
1931 ..	108	3	55	2	35	1

M = Married. *W = Widowed.*

The relative proportions have not changed greatly, but the tendency is distinct for the Christian and Muslim quotas to rise relatively to the Hindu. The ratio H : M : C in 1901 was 100 : 47·8 : 27·2. In 1931 it is 100 : 50·9 : 32·4. The Christian rise is more pronounced and but for a slight drop in 1921, has been unbroken. This reflects again conversion activities at least to some extent. The general fall in 1921 should be related to the actual decrease in the numbers of persons aged 0–10 recorded at that census as compared with 1921.

12. The small table in the margin (illustrated by the diagram) treats of the female marriage question from another aspect. Out of 1,000 married women of each community the proportion at the three lowest age-groups is considerably greater for Hindus than for Muslims, and again for Muslims than for Christians, with the single exception that a slightly larger proportion of Christian wives is aged 0–5 than Muslims. Similar figures for the fourth quinquennium are also given. In this it will be noticed that the Muslim and Christian elements have respectively overtaken and closely approached the Hindu.

Child marriage.

Female Child Marriage.

Proportion per 1,000 wives.

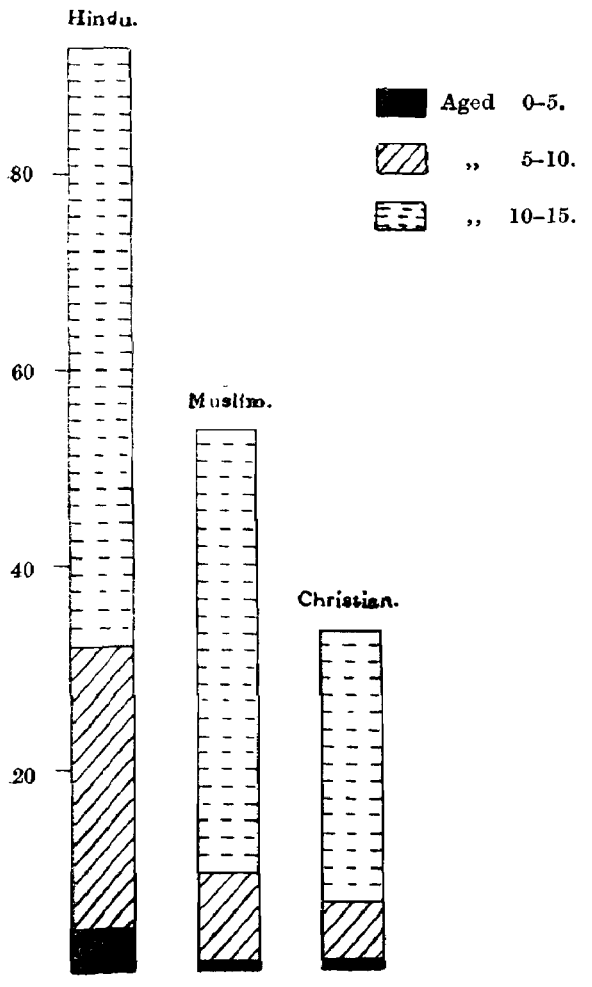

Age-group.	1,000 *married females.* Hindu.	Muslim.	Christian.
0– 5 ..	4	1	1
5–10 ..	28	9	6
10–15 ..	59	44	27
15–20 ..	153	170	143

13. As already indicated the proportion of very young girls married has risen from last census. Subsidiary Table *ii* enables us to discover the chief contributor to the rise, viz., the East Coast North division. While the proportion of girls aged 0–5 married has fallen in all communities in all other natural divisions, it has more than doubled itself in the East Coast North. Within this division the proportion of girls at this age returned as married has risen in every community. The Muslim and Christian elements are so small however as to be completely overshadowed by the Hindu contribution,

Regional predominance.

a remark which applies to practically any general consideration affecting the province. In 1921, 21 Hindu girls in this division out of 1,000 aged 0–5 were returned as married. In 1931 the figure was 47. The small table shows the variation in district figures which here as so often is masked by the artificial grouping into so-called natural divisions.

Hindu Girls married per 1,000.

	Age-group 0–5.	Age-group 5–10.
Vizagapatam Plains	111	442
East Godavari Plains	104	193
Guntur	103	167
Ganjam Plains	98	416
West Godavari	87	177
Kistna	57	145
Nellore	24	86
Vizagapatam Agency	13	77
Ganjam Agency	8	416
East Godavari Agency ..	4	96

Vizagapatam and Ganjam plains stand out at once in the extreme north as the home of conservatism. The presence of Guntur's high figure between the comparatively low Kistna and the low Nellore is surprising. It has been left to the lowly district of Nellore with the assistance of the Agencies to reduce the child marriage proportion for this natural division to even the high figure of 47. Now we see where the centre of attachment to the child marriage system in the presidency lies. Once again, it is the northern areas that are revealed as the home of obscurantism. It is a significant commentary that it was from one of these Telugu delta districts that an application came to use census schedules in a prosecution under the Sarda Act.

The same region and the same contributors cause the married quota of girls aged 5–10 also to be much greater in this natural division than in any other. The Muslim and Christian figures in the same division have also increased considerably. Two hundred and sixty-eight out of 1,000 Hindu girls aged 5–10 in the East Coast North division are married. The district figures are given above. In contradistinction to the lower age-group, the proportions at ages 5–10 of married girls has increased throughout the presidency. In the Deccan, all communities' ratios are up by 100 per cent or more. The same applies to the East Coast Central except for Christians where the ratio has actually fallen. The increase while prominent is very much less in the East Coast South and in the case of the Christians the decrease here is marked. In the West Coast all rates except that for Christians have increased by 200 per cent; the Christian ratio has decreased enormously. Thus where Christianity has a definite hold on the population, and its numbers are appreciable, its connection with child marriage stands in bold contrast to that in other communities. An interesting point is that on the West Coast where Muhammadans are strongest, the proportion of girls aged 5–10 married is 7 times greater in 1931 than in 1921. The sum total is indicated in the provincial figures in the subsidiary tables which show that the proportion of married girls at this age has risen from 5 per 1,000 to 92.

At 10–15 the proportions are also higher than for 1921 but the differences on the whole are slight. The increase is again most marked in the East Coast North division and Christians and Muhammadans show the greatest percentage increase in this age-period, the Hindu figure remaining practically the same. The most pronounced regional variations are in the Agency tracts. The Hindu proportion of marriage has risen in the East Coast North division for this age-period but has fallen in all the others except the West Coast. The same applies to the Muslim figures which have uniformly risen except in that area. The rise in the Christian proportion is significantly most marked in the regions where Christians are smallest in numbers.

Child marriage—District rates.

14. In the small table below the districts are set in order of abstention from infant marriage

Ratio of Hindu Girls 0–5 *married, to* 1,000 *female population.*

Pudukkottai ..	0·00	Madura	1·12	Bellary	6·60
Malabar	0·14	Nilgiris	1·14	Ganjam Agency ..	8·00
Tanjore	0·41	Chingleput ..	1·40	Vizagapatam Agency	13·00
South Arcot ..	0·42	North Arcot ..	1·76	Nellore	24·00
Ramnad	0·44	Chittoor	1·87	Kistna	57·00
Coimbatore ..	0·56	Anantapur ..	2·00	West Godavari ..	87·00
Tinnevelly ..	0·60	Cuddapah ..	3·35	Ganjam Plains ..	98·00
Trichinopoly ..	0·68	South Kanara ..	3·48	Guntur	103·00
Salem	0·87	East Godavari Agency	4·00	East Godavari Plains	104·00
Madras	1·00	Kurnool	4·80	Vizagapatam Plains	111·00

Pudukkottai's total population is small as compared with ordinary districts but nevertheless the complete absence of any marriage below 5 years entitles it to first place. Malabar is a very good second and the southern Tamil districts with the exception of Madura all occupy creditable places with less than 1 per 1,000. Madura's figure is just over 1. As the Telugu border is approached the proportion rises, to reach its maximum in Vizagapatam Plains. Though the figures in this table relate solely to Hindus the Agencies reflect the essential conditions of the tracts and the large infusion of primitive tribes among 'Hindus', by a lower proportion of child marriage than in the adjoining plains areas.

Education and child marriage.

15. An examination of the districts in order of literacy shows that of the first ten districts in the list in paragraph 14, eight appear in the first ten by male literacy order. The last place would be held (apart from the Agencies) firmly by the same district, Vizagapatam Plains, but there would be little marked correspondence at this end and the Telugu delta districts have a much higher place in literacy than in the child marriage table. If female literacy is considered, the leading group is much the same but the disparity between the Telugu deltas in the two tables becomes even more marked. Kistna and West Godavari are 4th and 5th and East Godavari 7th in female literacy, in marked contrast with their low place in the child marriage table.

Broadly speaking, the better educated regions tend to be less disposed to child marriage; there are too many exceptions for anything more positive to be ventured. The Telugu deltas form one, Salem another, a district comparatively lowly in literacy but well up as regards child marriage. Clearly, education is not the only factor; caste custom enters too and the traditions of the south and west are on the whole against, while those of the north favour, child marriage.

Caste illustration.

16. That infant marriage is a Telugu and Oriya phenomenon and among the Telugus essentially a circars phenomenon is indicated from another aspect by Subsidiary Table *iv*. The pronounced contrast between items 1 and 2 in the marriage proportion of girls under 6 bears it out; the Telugu section of depressed classes has 30 times the proportion of the Tamil. Similar differences will be noticed in lines 8–12 which deal with Brahmans; the highest is the Telugu, the next the Oriya, both far above any other. The next pair with a high proportion are respectively an Oriya and a Telugu caste, Dandasi and Golla, while the most remarkable figure of all is returned by the characteristic caste of South Ganjam, the Kalingi, over a third of whose girls below six are wed. The Kalingis thus retain and have in fact strengthened a pre-eminence which has been theirs for some decades. The karnam caste of Ganjam-Vizagapatam comes second with 142 per 1,000. The Toda high figure comes from a total population of only 600 and the peculiar customs of this tribe render its figure less indicative of true conditions. Another interesting comparison is between items 40 and 41; again the Telugu section of this widespread community returns a vastly higher proportion of infant brides.

Imperial Table VIII shows the communities in order of prevalence of child marriage in order to give effective illustration to this feature. The age taken for this table is 0–13. It is significant that the first four places are supplied by castes predominant in Ganjam and Vizagapatam and that the fifth place is occupied by the Telugu Brahman. The first Tamil item to appear is No. 8 and even that is not an absolute example, for the term Panchama is rather generic than specific. The first indubitable Tamil section to appear in the list is No. 19 and we have to go so far as No. 27 for the next. Omitting the Anglo-Indians, whose conditions of life are widely different, Maravans, a Tamil caste occupy the last place, with the Nayars, the typical West Coast community, immediately above them.

17. It was shown in Chapter IV that East Coast North was the only division in which the mean age had not decreased considerably and even there the exceptional behaviour was confined to females. It is hazarding too much to connect this with the fact that the Circars are the home of child marriage, but the coincidence is worth mentioning. Exhaustive and accurate specific deathrates would be required to investigate this.

Caste variations 1921–31.

18. The information in Subsidiary Table *v* was extracted for rather different age-groups at this census and the selection of castes is not identical. Sufficient material exists however for certain limited comparisons. The first age-group in 1921 was 0–5 against the present 0–6. Clearly if a greater quota at the

lowest age-group appears at this census, deduction of real increase cannot safely be made unless the rise is so pronounced as to go beyond the contribution of the extra year. If on the other hand the 1931 figure is smaller, a decreased addiction to child marriage can be declared, for we have then a larger quota coming from the first five years of life than from the first six, ten years later. Subject to these cautions the figures in the margin can be scrutinized. In the Malayalam Brahmans a zero quota is repeated while the figures for Cherumans and Aryavaisyas are too close to justify comment.

Caste.	*Married girls per* 1,000 *lowest age-group.*	
	1921.	1931.
Brahman, Tamil	15	2
Do. Telugu	6	20
Do. Oriya	8	15
Kalingi	160	353
Kalinji	19	74
Mala	5	26
Visvabrahman, Tamil	2	1
Do. Telugu ..	35	55
Paraiyan	7	1
Holeya	4	1

The first noteworthy point in the table is the severance between Tamil and Telugu *cum* Oriya, between south and north. The Tamil caste figures have without exception gone down, the Telugu and Oriya equally without exception gone up in such proportions as to make a positive increase of child marriage a clear deduction. The more than doubling of the Kalingis' enormous 1921 figure throws into vivid relief the degree to which this south Ganjam community represents extreme addiction to the very early marriage of girls. Its north Ganjam parallel has quadrupled its figure. The Tamil-Telugu comparison finds illustration in the Paraiyan-Mala figures. They had much the same figure in 1921, the advantage being with the Telugu class. The Tamil depressed class has diminished its quota to almost zero, its Telugu parallel has increased its quota fivefold. So the divergence in behaviour is regional, not social.

Widows.

19. The province has 78 widowed who are less than one year of age, 31 boys and 47 girls. All but a single child widow from South Kanara come from the Telugu districts and Ganjam, and 48 from the two plains districts of the extreme north in the ratio 14 : 34 between Ganjam and Vizagapatam. The other Telugu districts contribute one or two each, the maximum contribution being three. These few facts throw into marked relief the pre-eminence of the two districts in the matter of infant marriage. The infant widowers will marry again ; the demise of their unknown brides is hardly even an unfortunate incident. It is otherwise with the widows ; though Hindu opinion is beginning to countenance remarriage of virgin widows, it could scarce be said to be the rule and the chances are that some of the 46 will grow up and remain widows. So for the 1,200 more who are between 1 and 5 and of whom 68 per cent hail from the Northern Circars.

The stigma attached to widowhood cannot be said to have lightened appreciably in Madras during the decade. One widow when approached by the census enumerator said to him : 'I am a widow, surely you do not count me ?' Whether she spoke in true resignation or in sarcasm and resentment it is unfortunately impossible to say. Her remark however is indicative of the general position. Widow remarriages remain as isolated excrescences on Hindu life. The mere fact that a widow remarriage can still command a paragraph and a small heading in a newspaper shows how far removed the circumstance is from ordinary acceptance. It is probable that remarriage of infant widows is practised and is increasing. What happens in such cases is that by tacit consent no reference is made to the fact that the bride is a widow at all. As regards adult widows, however, the position remains in effect unchanged, and all the activities of the Arya Samaj have yet to produce any general awakening. There are several castes in which widow remarriage is permitted. But even yet, the tendency is marked for a caste which has risen in the world to tend to assert its ascent by looking more coldly upon or even forbidding remarriage of widows. This is on a par with the tendency in the Northern Circars for a caste which has progressed in social standing to emphasize the process by making its women adopt purdah.

There are however signs, at least among males, of a diminishing acceptance of marriage as the chief end of man and the Brahman who told me he did not wish to be troubled with such things 'while still a boy'—his age was 25—probably shocked his parents and would certainly have shocked his grandparents but voiced an opinion that is growing in favour, although perhaps slowly, among his kind.

i.—Distribution by civil condition of 1,000 of each sex, religion and age.

Religion.	Sex and age.	Unmarried.					Married.					Widowed.				
		1931.	1921.	1911	1901.	1891.	1931.	1921.	1911.	1901.	1891.	1931.	1921.	1911.	1901.	1891.
1	*2*	*3*	*4*	*5*	*6*	*7*	*8*	*9*	*10*	*11*	*12*	*13*	*14*	*15*	*16*	*17*
All Religions	**Males ..**	***527***	***531***	***533***	***552***	***539***	***433***	***425***	***428***	***409***	***427***	***40***	***44***	***39***	***39***	***34***
	0–5 ..	997	997	998	998	996	3	3	2	2	4	..	..	..	..	..
	5–10 ..	982	990	991	993	991	18	10	9	7	9	..	..	..	..	..
	10–15 ..	958	968	962	967	961	41	31	37	32	38	1	1	1	1	1
	15–20 ..	747	865	849	867	842	248	132	148	130	155	5	3	3	3	3
	20–40 ..	220	246	237	255	244	750	720	736	715	734	30	34	27	30	22
	40–60 ..	26	27	30	30	27	863	866	876	872	885	111	107	94	98	88
	60 and over.	19	21	20	18	17	712	725	732	733	736	269	254	248	249	247
	Females.	***377***	***373***	***373***	***390***	***372***	***445***	***438***	***441***	***419***	***436***	***178***	***189***	***186***	***191***	***192***
	0–5 ..	988	991	994	994	990	12	8	6	6	9	..	1	..	..	1
	5–10 ..	906	955	946	955	937	92	42	52	44	61	2	3	2	1	2
	10–15 ..	769	772	740	759	696	224	218	252	233	294	7	10	8	8	10
	15–20 ..	219	280	271	286	225	744	685	697	681	745	37	35	32	33	30
	20–40 ..	37	29	31	28	31	805	820	828	820	821	158	151	141	152	148
	40–60 ..	9	10	10	12	17	444	480	479	451	434	547	510	511	537	549
	60 and over.	7	8	7	9	12	145	154	137	113	107	848	838	856	878	881
Hindu.	**Males ..**	***521***	***527***	***528***	***548***	***535***	***438***	***428***	***432***	***412***	***430***	***41***	***45***	***40***	***40***	***35***
	0–5 ..	997	997	998	998	996	3	3	2	2	4	..	..	..	..	..
	5–10 ..	980	990	990	992	991	20	10	10	8	9	..	..	..	..	..
	10–15 ..	955	966	958	965	958	44	33	41	34	41	1	1	1	1	1
	15–20 ..	738	857	842	859	836	257	140	155	138	161	5	3	3	3	3
	20–40 ..	216	244	235	253	242	753	722	739	717	735	31	34	26	30	23
	40–60 ..	27	27	31	30	28	859	864	873	870	883	114	109	96	100	89
	60 and over.	19	21	21	18	17	708	722	728	730	732	273	257	251	252	251
	Females.	***370***	***366***	***366***	***383***	***367***	***448***	***441***	***445***	***422***	***438***	***182***	***193***	***189***	***195***	***195***
	0–5 ..	986	991	994	994	990	14	8	6	6	10	..	1	..	..	..
	5–10 ..	896	952	941	950	932	101	46	57	48	66	3	2	2	2	2
	10–15 ..	756	756	723	743	679	237	234	268	248	310	7	10	9	9	11
	15–20 ..	208	265	262	276	219	754	699	705	690	750	38	36	33	34	31
	20–40 ..	34	26	29	26	30	804	820	827	819	819	162	154	144	155	151
	40–60 ..	9	9	10	11	16	440	476	476	448	431	551	515	514	541	553
	60 and over.	7	8	7	8	12	142	150	135	112	106	851	842	858	880	882
Muslim.	**Males ..**	***583***	***579***	***592***	***598***	***582***	***389***	***387***	***388***	***373***	***394***	***28***	***34***	***30***	***29***	***24***
	0–5 ..	999	999	999	999	997	1	1	1	1	3	..	..	..	..	..
	5–10 ..	996	997	997	997	997	4	3	3	3	3	..	..	..	..	..
	10–15 ..	990	990	989	989	990	10	10	11	11	10	..	..	..	..	..
	15–20 ..	833	933	918	934	918	162	64	78	64	81	5	3	4	2	1
	20–40 ..	260	280	271	286	272	714	687	700	686	711	26	33	29	28	17
	40–60 ..	22	23	23	25	26	901	898	905	901	914	77	79	72	74	60
	60 and over.	17	19	16	22	21	767	768	776	777	786	216	213	208	201	193
	Females.	***426***	***417***	***412***	***428***	***412***	***415***	***413***	***413***	***398***	***416***	***159***	***170***	***175***	***174***	***172***
	0–5 ..	999	997	998	998	995	1	3	2	2	5	..	..	..	..	..
	5–10 ..	970	990	987	987	981	29	9	12	12	18	1	1	1	1	1
	10–15 ..	845	877	855	861	818	150	119	140	135	178	5	4	5	4	4
	15–20 ..	260	317	268	286	233	703	650	693	681	746	37	33	39	33	21
	20–40 ..	42	35	26	36	43	809	822	830	821	831	149	143	144	143	126
	40–60 ..	10	11	8	20	32	443	470	458	440	433	547	519	534	540	535
	60 and over.	8	9	5	19	26	141	141	125	107	103	851	850	870	874	871
Christian.	**Males ..**	***556***	***552***	***561***	***584***	***564***	***408***	***405***	***407***	***385***	***407***	***36***	***43***	***32***	***31***	***29***
	0–5 ..	998	998	998	998	996	2	2	2	2	3	..	..	..	..	..
	5–10 ..	994	994	997	997	995	6	6	3	3	4	..	..	..	..	..
	10–15 ..	988	984	989	991	990	12	16	11	9	10	..	..	..	..	..
	15–20 ..	817	930	923	938	908	179	68	76	61	90	4	2	1	1	2
	20–40 ..	239	251	245	261	227	737	717	735	716	754	24	32	20	23	19
	40–60 ..	27	17	28	24	21	873	869	890	894	907	100	104	82	82	72
	60 and over.	21	21	19	17	14	711	713	746	752	753	268	266	235	231	233
	Females.	***450***	***451***	***446***	***462***	***440***	***414***	***414***	***411***	***390***	***408***	***136***	***135***	***143***	***148***	***152***
	0–5 ..	998	997	997	997	993	2	3	3	3	6	..	..	..	..	1
	5–10 ..	981	989	991	991	983	18	10	9	8	16	1	1	..	1	1
	10–15 ..	903	930	915	926	887	95	67	83	71	110	2	3	2	3	3
	15–20 ..	369	474	439	468	374	611	512	549	518	612	20	14	12	14	14
	20–40 ..	78	66	63	53	47	807	831	836	837	845	115	103	101	110	108
	40–60 ..	25	26	22	19	17	513	562	541	514	490	462	412	437	467	493
	60 and over.	20	20	16	16	12	212	240	170	142	138	768	740	814	842	850

i.—Distribution by civil condition of 1,000 of each sex, religion and age—cont.

Religion.	Sex and age.	Unmarried.					Married.					Widowed.				
		1931.	1921.	1911.	1901.	1891.	1931.	1921.	1911.	1901.	1891.	1931.	1921.	1911.	1901.	1891.
1	*2*	*3*	*4*	*5*	*6*	*7*	*8*	*9*	*10*	*11*	*12*	*13*	*14*	*15*	*16*	*17*
Tribal	**Males ..**	***502***	***526***	***540***	***545***	***524***	***462***	***432***	***424***	***415***	***436***	***36***	***42***	***36***	***40***	***40***
	0–5 ..	993	993	997	996	991	7	7	3	4	9	..	..	..	..	..
	5–10 ..	983	989	991	992	984	17	10	9	8	16	..	1	..	..	..
	10–15 ..	955	971	970	975	952	44	27	29	24	47	1	2	1	1	1
	15–20 ..	669	851	826	865	668	319	141	168	129	310	12	8	6	6	22
	20–40 ..	146	214	206	221	195	816	738	758	737	761	38	48	36	42	44
	40–60 ..	21	27	29	23	22	881	874	874	868	862	98	99	97	109	116
	60 and over.	21	26	23	23	13	747	750	751	723	706	232	224	226	254	281
	Females.	***431***	***436***	***453***	***455***	***450***	***463***	***438***	***444***	***432***	***457***	***106***	***126***	***103***	***113***	***93***
	0–5 ..	991	964	995	993	988	9	7	5	7	12	..	29	..	..	..
	5–10 ..	962	960	985	983	979	36	14	14	16	20	2	26	1	1	1
	10–15 ..	853	904	894	912	847	142	86	103	84	148	5	10	3	4	5
	15–20 ..	307	489	446	503	405	669	486	537	479	568	24	25	17	18	27
	20–40 ..	56	64	60	54	50	851	829	860	862	885	93	107	80	84	65
	40–60 ..	17	18	18	15	13	578	575	609	550	634	405	407	373	435	353
	60 and over.	18	21	13	17	12	274	313	288	193	246	708	666	699	790	742
Jain	**Males ..**	***514***	***517***	***515***	***527***	***526***	***429***	***414***	***420***	***413***	***416***	***57***	***69***	***65***	***60***	***58***
	0–5 ..	999	995	997	999	998	1	5	3	1	1	..	..	..	..	1
	5–10 ..	991	992	995	994	992	9	7	5	5	4	..	1	..	1	4
	10–15 ..	987	979	984	985	982	13	20	15	14	15	..	1	1	1	3
	15–20 ..	811	919	920	934	916	184	77	80	66	83	5	4	..	..	1
	20–40 ..	337	374	369	381	374	627	577	588	579	591	36	49	43	40	35
	40–60 ..	79	82	75	63	62	779	765	783	806	802	142	153	142	131	136
	60 and over.	37	49	32	44	44	659	660	677	691	687	304	291	291	265	269
	Females.	***319***	***298***	***307***	***307***	***301***	***443***	***437***	***431***	***424***	***425***	***238***	***265***	***262***	***269***	***274***
	0–5 ..	996	986	994	994	992	3	6	6	6	7	1	8	..	..	1
	5–10 ..	947	969	976	971	957	52	18	22	27	39	1	13	2	2	4
	10–15 ..	796	750	774	733	704	201	234	222	262	291	3	16	4	5	5
	15–20 ..	166	206	175	165	150	798	748	796	805	812	36	46	29	30	38
	20–40 ..	25	23	15	13	16	802	781	798	801	774	173	196	187	186	210
	40–60 ..	7	13	5	7	11	377	410	414	393	366	616	577	581	600	623
	60 and over.	2	17	2	1	7	92	113	77	57	72	906	870	921	942	921

ii.—Distribution by civil condition of 1,000 of each sex and age by natural division and religion.

Natural division and religion.	MALES. All ages.			0–5.			5–10.			10–15.			15–40.			40 and over.		
	U.	M.	W.	U.	M.	W.	U.	M.	W.	U.	M.	W.	U.	M.	W.	U.	M.	W.
1	2	3	4	5	6	7	8	9	10	11	12	13	14	15	16	17	18	19
Province																		
All Religions ..	527	433	40	997	3	..	982	18	..	958	41	1	335	640	25	25	829	146
Hindu	521	438	41	997	3	..	980	20	..	955	44	1	330	645	25	25	826	149
Muslim	583	389	28	999	1	..	996	4	..	990	10	..	394	585	21	21	871	108
Christian ..	556	408	36	998	2	..	994	6	..	988	12	..	370	610	20	26	835	139
Agency																		
All Religions ..	497	467	36	993	7	..	983	17	..	952	46	2	232	734	34	20	858	122
Hindu	495	468	37	993	7	..	981	19	..	950	49	1	229	736	35	20	856	124
Tribal	505	461	34	994	6	..	987	13	..	961	38	1	242	726	32	21	862	117
Christian ..	518	457	25	995	5	..	990	10	..	975	24	1	231	745	24	16	893	91
East Coast North																		
All Religions ..	468	494	38	991	9	..	940	59	1	876	122	2	236	742	22	19	841	140
Hindu	464	498	38	990	10	..	936	63	1	868	130	2	230	748	22	19	841	140
Muslim	543	423	34	997	3	..	987	13	..	972	28	..	347	636	17	22	843	135
Christian ..	508	450	42	994	6	..	984	15	1	970	29	1	287	688	25	19	823	158
Deccan																		
All Religions ..	546	394	60	999	1	..	993	7	..	979	20	1	377	587	36	49	730	221
Hindu	544	393	63	999	1	..	992	7	1	977	22	1	379	583	38	52	719	229
Muslim	560	396	44	999	1	..	996	4	..	989	11	..	368	604	28	29	801	170
Christian ..	554	401	45	999	1	..	996	4	..	992	8	..	348	622	30	28	796	176
East Coast Central																		
All Religions ..	545	417	38	1,000	..	..	997	3	..	989	11	..	367	612	21	26	831	143
Hindu	542	419	39	1,000	..	..	997	3	..	989	11	..	363	616	21	26	829	145
Muslim	578	399	23	999	1	..	997	3	..	992	8	..	411	575	14	26	882	92
Christian ..	593	381	26	1,000	..	..	997	3	..	993	7	..	442	544	14	38	852	110
East Coast South																		
All Religions ..	540	418	42	1,000	..	..	997	3	..	991	9	..	373	602	25	21	830	149
Hindu	537	420	43	1,000	..	..	997	3	..	991	9	..	373	601	26	21	828	151
Muslim	576	398	26	1,000	..	..	997	3	..	992	8	..	360	622	18	16	883	101
Christian ..	562	402	36	1,000	..	..	998	2	..	995	5	..	381	601	18	19	840	141
West Coast																		
All Religions ..	582	386	32	1,000	..	..	998	2	..	993	7	..	415	558	27	24	868	108
Hindu	570	394	36	1,000	..	..	998	2	..	993	7	..	406	564	30	24	859	117
Muslim	609	368	23	1,000	..	..	998	2	..	993	7	..	426	551	23	18	909	82
Christian ..	612	360	28	1,000	..	..	1,000	..	..	998	2	..	480	507	13	43	844	113

Natural division and religion.	FEMALES. All ages.			0–5.			5–10.			10–15.			15–40.			40 and over.		
	U.	M.	W.	U.	M.	W.	U.	M.	W.	U.	M.	W.	U.	M.	W.	U.	M.	W.
1	20	21	22	23	24	25	26	27	28	29	30	31	32	33	34	35	36	37
Province																		
All Religions ..	377	445	178	988	12	..	906	92	2	769	224	7	76	792	132	9	373	618
Hindu	370	448	182	986	14	..	896	101	3	756	237	7	72	793	135	8	369	623
Muslim	426	415	159	999	1	..	970	29	1	845	150	5	94	783	123	9	372	619
Christian ..	450	414	136	998	2	..	981	18	1	903	95	2	145	762	93	24	444	532
Agency																		
All Religions ..	411	469	120	990	10	..	942	56	2	806	188	6	85	828	87	16	475	509
Hindu	404	472	124	989	10	1	934	64	2	789	205	6	79	831	90	15	464	521
Tribal	436	461	103	993	7	..	974	25	1	870	126	4	110	813	77	18	527	455
Christian ..	462	450	88	994	6	..	981	18	1	907	90	3	111	829	60	18	539	443
East Coast North																		
All Religions ..	302	503	195	955	44	1	743	251	6	526	460	14	34	816	150	7	350	643
Hindu	294	507	199	952	47	1	726	268	6	506	480	14	31	816	153	7	345	648
Muslim	397	448	155	994	6	..	934	65	1	746	249	5	56	830	114	9	398	593
Christian ..	397	464	139	993	7	..	950	48	2	785	208	7	77	820	103	14	447	539
Deccan																		
All Religions ..	379	417	204	995	4	1	912	85	3	751	241	8	56	766	178	15	292	693
Hindu	372	416	212	995	4	1	902	94	4	736	255	9	55	758	187	16	282	702
Muslim	421	421	158	998	2	..	962	36	2	816	180	4	54	821	125	8	358	634
Christian ..	435	413	152	999	1	..	973	25	2	874	123	3	80	791	129	20	359	621
East Coast Central																		
All Religions ..	407	431	162	999	1	..	960	39	1	841	156	3	79	803	118	8	396	596
Hindu	403	432	165	999	1	..	959	40	1	839	158	3	77	804	119	7	395	598
Muslim	440	426	134	999	1	..	975	24	1	842	155	3	86	819	95	9	404	587
Christian ..	488	389	123	1,000	..	..	990	9	1	931	67	2	192	723	85	40	442	518
East Coast South																		
All Religions ..	398	423	179	999	1	..	983	16	1	910	88	2	100	780	120	6	389	605
Hindu	394	424	182	999	1	..	982	17	1	909	89	2	97	781	122	5	388	607
Muslim	396	425	179	999	1	..	980	19	1	871	126	3	84	791	125	6	348	646
Christian ..	458	402	140	1,000	..	..	997	3	..	962	37	1	165	746	89	14	450	536
West Coast																		
All Religions ..	426	398	176	999	1	..	973	26	1	866	127	7	133	736	131	16	365	619
Hindu	415	400	185	999	1	..	969	30	1	857	135	8	130	736	134	15	359	626
Muslim	445	395	160	999	1	..	978	21	1	873	120	7	125	743	132	12	369	619
Christian ..	506	368	126	1,000	..	..	999	1	..	960	39	1	233	691	76	56	451	493

U = Unmarried. M = Married. W = Widowed.

iii.—Distribution by age and civil condition of 10,000 of each sex and religion.

Religion and age.	Males.			Females.		
	Unmarried.	Married.	Widowed.	Unmarried.	Married.	Widowed.
1	2	3	4	5	6	7
All Religions	***5,265***	***4,334***	***401***	***3,774***	***4,444***	***1,782***
0–10	9,896	102	2	9,494	493	13
10–15	9,586	407	7	7,690	2,244	66
15–40	3,351	6,402	247	765	7,916	1,319
40 and over	246	8,293	1,461	88	3,730	6,182
Hindu	***5,209***	***4,378***	***413***	***3,699***	***4,479***	***1,822***
0–10	9,885	112	3	9,443	543	14
10–15	9,546	446	8	7,556	2,374	70
15–40	3,298	6,451	251	718	7,934	1,348
40 and over	248	8,259	1,493	82	3,694	6,224
Muslim	***5,831***	***3,889***	***280***	***4,260***	***4,152***	***1,588***
0–10	9,978	21	1	9,853	141	6
10–15	9,895	103	2	8,445	1,504	51
15–40	3,945	5,848	207	941	7,834	1,225
40 and over	213	8,708	1,079	93	3,717	6,190
Christian	***5,562***	***4,084***	***354***	***4,502***	***4,144***	***1,354***
0–10	9,962	37	1	9,899	96	5
10–15	9,878	119	3	9,026	948	26
15–40	3,699	6,104	197	1,451	7,620	929
40 and over	254	8,353	1,393	240	4,441	5,319
Tribal	***5,023***	***4,621***	***356***	***4,311***	***4,631***	***1,058***
0–10	9,885	112	3	9,780	210	10
10–15	9,551	437	12	8,531	1,423	46
15–40	2,419	7,251	330	1,082	8,135	783
40 and over	206	8,595	1,199	174	5,222	4,604
Jain	***5,145***	***4,286***	***569***	***3,193***	***4,430***	***2,377***
0–10	9,951	46	3	9,731	263	6
10–15	9,869	131	..	7,956	2,016	28
15–40	4,450	5,259	291	563	8,008	1,429
40 and over	689	7,511	1,800	53	2,981	6,966

iv.—Sex-ratio by civil condition, age, religion and natural division.

Natural division and religion.	Females per 1,000 males. All ages. U.	M.	W.	0–10. U.	M.	W.	10–15. U.	M.	W.	15–40. U.	M.	W.	40 and over. U.	M.	W.
1	2	3	4	5	6	7	8	9	10	11	12	13	14	15	16
Province															
All Religions ..	735	1,051	4,563	969	4,874	5,540	764	5,250	8,850	247	1,337	5,782	352	441	4,150
Hindu ..	729	1,049	4,531	967	4,909	5,490	752	5,063	8,568	235	1,327	5,791	324	441	4,111
Muslim ..	750	1,096	5,827	970	6,499	10,222	821	13,994	23,705	266	1,494	6,595	415	408	5,490
Christian ..	826	1,035	3,902	1,002	2,617	4,615	890	7,726	8,688	427	1359	5,142	877	494	3,547
Agency															
All Religions ..	831	1,012	3,331	992	2,630	3.811	794	3,833	3,778	393	1,207	2,749	681	492	3,703
Hindu ..	819	1,012	3,379	986	2,802	3,895	776	3,930	3,884	366	1,201	2,768	669	485	3,771
Tribal ..	881	1,021	3,057	1,017	1,660	3,154	867	3,215	3,143	506	1,240	2,634	720	522	3,326
Christian ..	889	982	3,531	1,012	1,541	3,000	875	3,542	5,000	513	1,179	2,648	976	508	4,107
East Coast North															
All Religions ..	670	1,058	5,322	899	4,281	4,717	572	3,594	7,028	157	1,200	7,336	387	426	4,688
Hindu ..	663	1,062	5,467	892	4,310	4,708	555	3,524	6,943	149	1,195	7,542	375	424	4,815
Muslim ..	708	1,025	4,473	971	4,362	9,200	731	8,453	17,714	160	1,298	6,701	386	420	3,899
Christian ..	769	1,011	3,253	982	2,526	3,842	763	6,724	8,000	280	1,249	4,309	640	462	2,898
Deccan															
All Religions ..	668	1,017	3,272	973	10,959	7.342	706	11,236	10,085	146	1,284	4,817	267	348	2,735
Hindu ..	658	1,020	3,260	969	11,481	7,702	696	10,894	9,826	144	1,280	4,871	265	345	2,701
Muslim ..	708	999	3,414	990	7,082	4,231	750	15,133	13,889	140	1,302	4,387	229	369	3,075
Christian ..	764	1,001	3,251	1,007	5,000	4,750	800	14,867	18,000	239	1,331	4,554	551	357	2,782
East Coast Central															
All Religions ..	740	1,025	4,249	995	10,848	11,452	801	13,319	17,406	224	1,359	5,851	279	432	3,789
Hindu ..	739	1,026	4,215	995	11,190	11,507	798	13,218	16,823	219	1,360	5,836	259	434	3,752
Muslim ..	713	1,002	5,449	978	6,763	7,750	804	18,373	44,500	200	1,370	6,450	287	369	5,103
Christian ..	804	996	4,604	1,001	3,351	..	899	9,899	..	434	1,329	5,968	950	465	4,195
East Coast South															
All Religions ..	787	1,082	4,589	1,009	5,699	8,375	896	10,167	10,591	306	1,481	5,568	286	493	4,286
Hindu ..	778	1,071	4,479	1,009	5,794	7,313	887	9,826	10,582	292	1,464	5,393	256	490	4,194
Muslim ..	833	1,294	8,445	998	6,434	..	951	18,128	13,286	334	1,821	10,229	423	481	7,842
Christian ..	881	1,081	4,273	1,024	2,000	..	983	8,351	7,000	511	1,463	5,893	764	547	3,891
West Coast															
All Religions ..	771	1,086	5,833	964	12,473	13,152	839	18,376	27,434	367	1,512	5,472	702	440	5,974
Hindu ..	771	1,075	5,555	970	13,004	13,000	835	19,267	27,164	365	1,490	5,102	661	447	5,739
Muslim ..	760	1,120	7,186	949	11,733	20,600	830	16,416	33,833	343	1,571	6,640	628	406	7,466
Christian ..	852	1,055	4,708	983	2,750	1,000	951	17,031	5,000	539	1,517	6,715	1,295	525	4,303

U=Unmarried. M=Married. W=Widowed.

Original sorting figures for certain age groups (see paragraph 10 of Chapter VI).

Religion.	Age.	Population. Persons.	Males.	Females.	Unmarried. Persons.	Males.	Females.	Married. Persons.	Males.	Females.	Widowed. Persons.	Males.	Females.
All Religions ..	4–6 ..	**4,042,386**	2,009,907	2,032,479	**3,970,395**	1,997,121	1,973,274	**69,519**	12,327	57,192	**2,472**	459	2,013
	7–13 ..	**8,096,230**	4,111,580	3,984,700	**7,487,036**	4,010,372	3,476,664	**594,448**	99,096	495,352	**14,746**	2,062	12,684
	14–16 ..	**2,852,244**	1,496,890	1,355,354	**1,995,850**	1,365,888	629,962	**831,760**	129,066	702,694	**24,634**	1,936	22,698
	17–23 ..	**5,583,410**	2,559,640	3,023,770	**1,994,738**	1,666,034	328,704	**3,430,390**	874,722	2,555,668	**158,282**	18,884	139,398
Hindu	4–6 ..	**3,539,958**	1,756,953	1,783,005	**3,470,307**	1,745,034	1,725,273	**67,335**	11,493	55,842	**2,316**	426	1,890
	7–13 ..	**7,108,048**	3,606,900	3,501,148	**6,520,372**	3,508,932	3,011,440	**573,676**	95,976	477,700	**14,000**	1,992	12,008
	14–16 ..	**2,491,502**	1,314,090	1,177,412	**1,712,834**	1,188,890	523,944	**756,310**	123,392	632,918	**22,358**	1,808	20,550
	17–23 ..	**4,908,894**	2,255,558	2,653,136	**1,715,996**	1,444,460	271,536	**3,051,156**	794,470	2,256,686	**141,542**	16,628	124,914
Muslim	4–6 ..	**305,058**	154,569	150,489	**304,116**	154,290	149,826	**861**	267	594	**81**	12	69
	7–13 ..	**605,440**	309,978	295,462	**591,214**	308,482	282,732	**13,762**	1,466	12,296	**464**	30	434
	14–16 ..	**224,912**	113,246	111,666	**171,350**	110,278	61,072	**51,852**	2,910	48,942	**1,710**	58	1,652
	17–23 ..	**410,730**	184,578	226,152	**164,600**	137,740	26,860	**234,054**	45,418	188,636	**12,076**	1,420	10,656
Christian	4–6 ..	**157,587**	78,882	78,705	**156,672**	78,492	78,180	**876**	381	495	**39**	9	30
	7–13 ..	**320,658**	161,732	158,926	**315,664**	160,706	154,958	**4,788**	1,002	3,786	**206**	24	182
	14–16 ..	**113,386**	58,166	55,220	**94,828**	56,500	38,328	**18,144**	1,626	16,518	**414**	40	374
	17–23 ..	**220,860**	100,606	120,254	**99,636**	73,194	26,442	**117,594**	26,864	90,730	**3,630**	548	3,082

v.—Distribution by civil condition of 1,000 of eac

	Community.	Distribution of 1,000 males of each age by civil condition.																				
		All ages.			0–6			7–13			14–16			17–23			24–43			44 and over.		
		U.	M.	W.	U.	M.	W.	U.	M.	W.	U.	M.	W.	U.	M.	W.	U.	M.	W.	U.	M.	W.
	1	2	3	4	5	6	7	8	9	10	11	12	13	14	15	16	17	18	19	20	21	22
1	Adi-Andhra.	492	470	38	992	8	..	948	51	1	815	181	4	417	572	11	55	903	42	18	824	15
2	Adi-Dravida.	557	415	28	1,000	..	..	996	4	..	969	31	..	680	315	5	83	890	27	15	853	13
3	Anglo-Indian.	639	328	33	1,000	..	..	992	8	..	973	26	1	867	129	4	291	680	29	91	773	13
4	Arya Vaisya (Komati).	451	488	61	993	7	..	949	49	2	743	246	11	428	548	24	107	836	57	43	743	21
5	Bant ..	582	388	30	998	2	..	991	9	..	962	37	1	798	198	4	202	772	26	15	856	12
6	Bavuri ..	511	472	17	996	4	..	965	34	1	878	120	2	376	616	8	20	967	13	6	911	8
7	Boya ..	544	398	58	999	1	..	988	12	..	914	82	4	609	374	17	128	805	67	39	717	24
8	Brahman, Kanarese.	501	444	55	997	3	..	995	5	..	947	53	..	623	370	7	101	861	38	41	744	21
9	Brahman. Malayalam.	491	473	36	1,000	..	..	992	8	..	982	18	..	727	266	7	178	793	29	43	839	11
10	Brahman, Oriya,	458	509	33	993	7	..	965	34	1	774	224	2	302	691	7	36	940	24	16	830	15
11	Brahman. Tamil.	473	484	43	1,000	..	..	991	9	..	918	82	..	582	414	4	69	908	23	23	802	17
12	Brahman. Telugu.	428	514	58	996	4	..	947	52	1	715	280	5	368	619	13	87	868	45	57	734	20
13	Chakkiliyan.	561	412	27	1,000	..	..	996	4	..	960	40	..	600	392	8	69	901	30	13	862	12
14	Chenchu ..	514	445	41	997	3	..	970	30	..	786	211	3	460	503	37	88	853	59	35	831	13
15	Cheruman.	547	423	30	1,000	..	..	999	1	..	971	27	2	645	332	23	72	890	38	19	866	11
16	Dandasi ..	516	464	20	995	5	..	939	59	2	829	170	1	469	522	9	32	946	22	11	906	8
17	Golla ..	484	457	59	975	24	1	908	89	3	727	255	18	495	472	33	125	813	62	40	751	20
18	Holeya ..	590	373	37	998	2	..	996	4	..	990	10	..	770	223	7	104	850	46	15	831	15
19	Kadan ..	419	530	51	1,000	..	..	941	59	..	900	100	..	261	739	..	143	780	77	34	828	13
20	Kalingi ..	295	653	52	826	167	7	472	514	14	299	665	36	144	817	39	37	912	51	49	796	15
21	Kalinji ..	392	573	35	958	41	1	765	234	1	427	562	11	169	807	24	22	930	48	27	862	11
22	Kallan ..	549	408	43	999	1	..	997	3	..	981	19	..	762	228	10	131	821	48	15	816	16
23	Karnam (Ganjam and Vizagapatam).	407	530	63	921	76	3	765	223	12	459	512	29	237	708	55	75	838	87	50	772	17
24	Kond ..	459	495	46	976	23	1	937	59	4	710	264	26	439	518	43	77	871	52	31	816	15
25	Labbai ..	583	392	25	999	1	..	996	4	..	966	30	4	733	258	9	105	866	29	16	878	10
26	Madiga ..	533	419	48	997	3	..	974	25	1	887	108	5	573	414	13	107	840	53	28	767	26
27	Mala ..	503	453	44	994	6	..	958	41	1	854	139	7	528	461	11	90	865	45	24	800	17
28	Maravan ..	546	413	41	999	1	..	997	3	..	982	17	1	757	234	9	124	835	41	21	821	15
29	Nayar ..	605	350	45	1,000	..	..	999	1	..	991	8	1	896	93	11	256	687	57	36	812	15
30	Pallan ..	529	427	44	1,000	..	..	997	3	..	966	33	1	672	318	10	74	880	46	11	810	17
31	Panchama	486	472	42	989	10	1	931	68	1	734	256	10	394	587	19	71	881	48	22	820	15
32	Paraiyan ..	549	417	34	1,000	..	..	997	3	..	972	28	..	682	312	6	81	885	34	14	836	15
33	Razu ..	495	461	44	997	3	..	969	30	1	746	250	4	518	467	15	126	835	39	29	792	17
34	Saora ..	484	470	46	976	24	..	923	75	2	675	305	20	413	543	44	95	846	59	42	808	15
35	Sengunthar	536	420	44	1,000	..	..	995	5	..	933	63	4	671	321	8	109	849	42	34	791	17
36	Telaga ..	485	467	48	988	12	..	937	58	5	760	224	16	464	514	22	76	872	52	33	786	18
37	Toda ..	368	535	97	1,000	..	..	846	154	..	696	261	43	622	311	67	175	701	124	26	816	15
38	Valluvan ..	551	411	38	1,000	..	..	996	4	..	965	34	1	727	268	5	111	852	37	20	820	16
39	Vanniyan ..	546	418	36	1,000	..	..	995	5	..	949	50	1	706	285	9	111	855	34	21	828	15
40	Visvabrahman, Tamil.	543	412	45	1,000	..	..	994	5	1	957	38	5	756	234	10	142	813	45	28	800	17
41	Visvabrahman Telugu.	461	479	60	973	26	1	916	78	6	672	307	21	414	560	26	98	837	65	49	742	20
42	Yadava ..	530	422	48	999	1	..	989	11	..	951	48	1	716	274	10	141	816	43	25	790	18

U = Unmarried.

v.—Distribution by civil condition of 1,000 of each

	Community.	Distribution of 1,000 males of each age by civil condition.																				
		All ages.			0–6			7–13			14–16			17–23			24–43			44 and over.		
		U.	M.	W.	U.	M.	W.	U.	M.	W.	U.	M.	W.	U.	M.	W.	U.	M.	W.	U.	M.	W.
	1	2	3	4	5	6	7	8	9	10	11	12	13	14	15	16	17	18	19	20	21	22
1	Adi-Andhra.	492	470	38	992	8	..	948	51	1	815	181	4	417	572	11	55	903	42	18	824	158
2	Adi-Dravida.	557	415	28	1,000	..	..	996	4	..	969	31	..	680	315	5	83	890	27	15	853	132
3	Anglo-Indian.	639	328	33	1,000	..	..	992	8	..	973	26	1	867	129	4	291	680	29	91	773	136
4	Arya Vaisya (Komati).	451	488	61	993	7	..	949	49	2	743	246	11	428	548	24	107	836	57	43	743	214
5	Bant ..	582	388	30	998	2	..	991	9	..	962	37	1	798	198	4	202	772	26	15	856	129
6	Bavuri ..	511	472	17	996	4	..	965	34	1	878	120	2	376	616	8	20	967	13	6	911	83
7	Boya ..	544	398	58	999	1	..	988	12	..	914	82	4	609	374	17	128	805	67	39	717	244
8	Brahman, Kanarese.	501	444	55	997	3	..	995	5	..	947	53	..	623	370	7	101	861	38	41	744	215
9	Brahman, Malayalam.	491	473	36	1,000	..	..	992	8	..	982	18	..	727	266	7	178	793	29	43	839	118
10	Brahman, Oriya,	458	509	33	993	7	..	965	34	1	774	224	2	302	691	7	36	940	24	16	830	154
11	Brahman, Tamil.	473	484	43	1,000	..	..	991	9	..	918	82	..	582	414	4	69	908	23	23	802	175
12	Brahman, Telugu.	428	514	58	996	4	..	947	52	1	715	280	5	368	619	13	87	868	45	57	734	209
13	Chakkiliyan.	561	412	27	1,000	..	..	996	4	..	960	40	..	600	392	8	69	901	30	13	862	125
14	Chenchu ..	514	445	41	997	3	..	970	30	..	786	211	3	460	503	37	88	853	59	35	831	134
15	Cheruman.	547	423	30	1,000	..	..	999	1	..	971	27	2	645	332	23	72	890	38	19	866	115
16	Dandasi ..	516	464	20	995	5	..	939	59	2	829	170	1	469	522	9	32	946	22	11	906	83
17	Golla ..	484	457	59	975	24	1	908	89	3	727	255	18	495	472	33	125	813	62	40	751	209
18	Holeya ..	590	373	37	998	2	..	996	4	..	990	10	..	770	223	7	104	850	46	15	831	154
19	Kadan ..	419	530	51	1,000	..	..	941	59	..	900	100	..	261	739	..	143	780	77	34	828	138
20	Kalingi ..	295	653	52	826	167	7	472	514	14	299	665	36	144	817	39	37	912	51	49	796	155
21	Kalinji ..	392	573	35	958	41	1	765	234	1	427	562	11	169	807	24	22	930	48	27	862	111
22	Kallan ..	549	408	43	999	1	..	997	3	..	981	19	..	762	228	10	131	821	48	15	816	169
23	Karnam (Ganjam and Vizagapatam).	407	530	63	921	76	3	765	223	12	459	512	29	237	708	55	75	838	87	50	772	178
24	Kond ..	459	495	46	976	23	1	937	59	4	710	264	26	439	518	43	77	871	52	31	816	153
25	Labbai ..	583	392	25	999	1	..	996	4	..	966	30	4	733	258	9	105	866	29	16	878	106
26	Madiga ..	533	419	48	997	3	..	974	25	1	887	108	5	573	414	13	107	840	53	28	767	205
27	Mala ..	503	453	44	994	6	..	958	41	1	854	139	7	528	461	11	90	865	45	24	800	176
28	Maravan ..	546	413	41	999	1	..	997	3	..	982	17	1	757	234	9	124	835	41	21	821	158
29	Nayar ..	605	350	45	1,000	..	..	999	1	..	991	8	1	896	93	11	256	687	57	36	812	152
30	Pallan ..	529	427	44	1,000	..	..	997	3	..	966	33	1	672	318	10	74	880	46	11	810	179
31	Panchama	486	472	42	989	10	1	931	68	1	734	256	10	394	587	19	71	881	48	22	820	158
32	Paraiyan ..	549	417	34	1,000	..	..	997	3	..	972	28	..	682	312	6	81	885	34	14	836	150
33	Razu ..	495	461	44	997	3	..	969	30	1	746	250	4	518	467	15	126	835	39	29	792	179
34	Saora ..	484	470	46	976	24	..	923	75	2	675	305	20	413	543	44	95	846	59	42	808	150
35	Sengunthar	536	420	44	1,000	..	..	995	5	..	933	63	4	671	321	8	109	849	42	34	791	175
36	Telaga ..	485	467	48	988	12	..	937	58	5	760	224	16	464	514	22	76	872	52	33	786	181
37	Toda ..	368	535	97	1,000	..	..	846	154	..	696	261	43	622	311	67	175	701	124	26	816	158
38	Valluvan ..	551	411	38	1,000	..	..	996	4	..	965	34	1	727	268	5	111	852	37	20	820	160
39	Vanniyan ..	546	418	36	1,000	..	..	995	5	..	949	50	1	706	285	9	111	855	34	21	828	151
40	Visvabrahman, Tamil.	543	412	45	1,000	..	..	994	5	1	957	38	5	756	234	10	142	813	45	28	800	172
41	Visvabrahman Telugu.	461	479	60	973	26	1	916	78	6	672	307	21	414	560	26	98	837	65	49	742	209
42	Yadava ..	530	422	48	999	1	..	989	11	..	951	48	1	716	274	10	141	816	43	25	790	185

U = Unmarried.

sex by age for selected communities.

Distribution of 1,000 females of each age by civil condition.																				
All ages.			0–6			7–13			14–16			17–23			24–43			44 and over.			
U.	M.	W.	U.	M.	W.	U.	M.	W.	U.	M.	W.	U.	M.	W.	U.	M.	W.	U.	M.	W.	
23	24	25	26	27	28	29	30	31	32	33	34	35	36	37	38	39	40	41	42	43	
343	494	163	969	31	..	743	252	5	185	791	24	40	904	56	14	785	201	9	331	660	1
428	429	143	999	1	..	945	54	1	517	475	8	114	859	27	23	802	175	7	346	647	2
580	326	94	1,000	..	..	995	4	1	934	60	6	681	308	11	201	707	92	121	487	392	3
282	494	224	991	8	1	609	383	8	203	749	48	38	845	117	23	699	278	50	335	615	4
382	426	192	993	7	..	900	98	2	574	417	9	137	833	30	16	799	185	6	272	722	5
388	469	143	986	13	1	905	93	2	511	477	12	95	875	30	20	804	176	7	378	615	6
416	417	167	997	3	..	898	98	4	437	529	34	89	859	52	29	740	231	19	312	669	7
313	455	232	996	4	..	835	163	2	99	877	24	21	905	74	8	721	271	3	284	713	8
396	413	191	1,000	..	..	873	121	6	494	456	50	247	682	71	82	735	183	53	332	615	9
253	503	244	984	15	1	469	520	11	61	895	44	17	881	102	11	689	300	5	258	737	10
309	472	219	998	2	..	841	157	2	131	853	16	26	919	55	6	775	219	4	304	692	11
244	486	270	979	20	1	527	465	8	57	896	47	16	867	117	6	686	308	5	244	751	12
469	430	101	991	1	..	974	26	..	639	355	6	128	849	23	16	863	121	6	464	530	13
442	466	92	994	5	1	883	115	2	439	531	30	206	769	25	67	813	120	66	452	482	14
423	412	165	999	1	..	966	33	1	606	371	23	158	784	58	36	784	180	12	302	686	15
367	470	163	970	29	1	857	139	4	494	491	15	144	821	35	26	774	200	9	346	645	16
328	471	201	942	57	1	726	264	10	300	655	45	68	849	83	21	716	263	16	325	659	17
398	394	208	999	1	..	964	34	2	594	393	13	111	844	45	19	765	216	7	240	753	18
417	464	119	1,000	..	..	946	54	..	615	385	..	250	729	21	94	824	82	27	297	676	19
171	666	163	639	353	8	257	721	22	157	797	46	47	902	51	12	805	183	6	453	541	20
303	563	134	924	74	2	509	488	3	270	709	21	95	856	49	25	813	162	26	489	485	21
403	416	181	999	1	..	986	14	..	784	212	4	192	776	32	15	785	200	5	328	667	22
325	525	150	856	142	2	587	394	19	332	618	50	139	778	83	48	738	214	67	478	455	23
387	502	111	943	46	11	854	129	17	501	451	48	162	776	62	37	832	131	41	530	429	24
411	421	168	999	1	..	971	28	1	556	437	7	105	864	31	15	789	196	6	297	697	25
391	449	160	987	13	..	800	184	16	285	688	27	72	872	56	41	743	216	24	317	659	26
338	482	180	973	26	1	780	213	7	255	718	27	47	897	56	14	766	220	12	315	673	27
423	434	143	999	1	..	989	11	..	786	210	4	170	808	22	15	845	140	7	408	585	28
407	358	235	1,000	..	..	984	15	1	686	284	30	253	664	83	54	677	269	15	283	702	29
414	436	150	999	1	..	985	15	..	729	266	5	144	830	26	15	827	158	4	381	615	30
332	503	165	955	44	1	690	303	7	241	732	27	65	860	75	20	763	217	16	366	618	31
416	437	147	999	1	..	967	32	1	599	395	6	123	850	27	17	812	171	6	361	633	32
343	460	197	989	11	..	872	124	4	313	650	37	64	865	71	23	720	257	7	335	658	33
426	467	107	964	35	1	873	120	7	487	481	32	192	749	59	48	811	141	35	530	435	34
405	441	154	999	1	..	948	51	1	534	449	17	113	853	34	22	802	176	12	391	597	35
325	476	199	961	37	2	755	235	10	242	716	42	57	848	95	20	720	260	18	352	630	36
233	646	121	804	152	44	637	333	30	100	900	..	..	966	34	10	897	93	..	571	429	37
417	429	154	999	1	..	967	31	2	623	368	9	179	793	28	15	810	175	8	356	636	38
416	430	154	999	1	..	951	48	1	508	483	9	109	859	32	19	791	190	10	360	630	39
394	423	183	999	1	..	966	33	1	601	385	14	117	835	48	15	764	221	6	331	663	40
304	487	209	943	55	2	638	349	13	262	685	53	77	818	105	21	705	274	21	336	643	41
373	429	198	996	4	..	925	73	2	537	441	22	108	841	51	14	754	232	7	316	677	42

M = Married. W = Widowed.

CHAPTER VII.

INFIRMITIES.

THE infirmities recorded at this census were the same as in 1921, viz., insanity, deafmutism, blindness, and leprosy. I tried to use the census enumeration for a supplemental enquiry into the prevalence of elephantiasis in certain notoriously filarial districts. The results however were not encouraging and quite clearly did not represent the real facts. The popular name 'Cochin leg' by which this disease is known is in itself an indication of its considerable prevalence at least on the West Coast. Travancore State included elephantiasis among the infirmities recorded at this census and the total sufferers outnumbered those under the other four infirmities put together and represented an affection rate of 289 per 100,000. In other words, more than 1 in 40 of the population suffers from it. A comparable rate ought to prevail at least in the southern parts of Malabar district. If the enquiry into infirmities is continued at the next census I would suggest the formal inclusion of elephantiasis. Tanjore and Malabar returned 1,380 and 909 persons respectively as suffering from this disease.

2. Only the main table will be found this year. The additional table showing infirmities by selected castes was at my suggestion dispensed with by the Madras Government. Grave qualifications must attach to even the bare record of infirmity secured through a census enumeration and an allocation of infirmities by community based on such an original enquiry can hardly be of any real value and might be misleading.

Value of the results.

3. The above remarks indicate that census figures of infirmity can be taken only as approximations. The determination of an infirmity implies a definition and in the apprehension and application of definitions by a multitude of observers error always enters. The ordinary man can count individuals as he can cattle; he is set a very different task when he is asked to distinguish men as say insane. To apply a definition of insanity strictly would require considerable professional knowledge, experience and observation, none of which exist in or could be expected from the ordinary census officer. In most cases the head of a family gives to the enumerator the answers to the census questions regarding all members of the family; consequently the enumerator's record is in many cases not that of direct observation. But accurately to determine the existence of an infirmity, observation is essential. The above facts touching the nature of the enumerator's enquiry point to another source of possible error, viz., intentional concealment of an infirmity by the person giving the answer. It was suggested in 1921 that the enumerator might use the infirmities column as a means of intimidation: this I think is unlikely. On the other hand, the possibility of him being misled by a parent's unwillingness to declare, e.g., a daughter of marriageable age as leprous or insane, undoubtedly exists.

4. The order of accuracy for the four infirmity returns dealt with here is probably blindness, deafmutism, leprosy and insanity. Blindness is easy to recognize and there exists no hesitation or shame in declaring it. The instructions given were to enter as blind only those totally blind of both eyes

and particular injunction was given against including the one-eyed. No attempt was made to set out a test which enumerators should apply in doubtful cases. The institution of tests to be applied by an inexpert and varying agency is a measure of very doubtful value and may well introduce instead of prevent error. The better way is to confine the instructions to matter of fact language and to rely upon the commonsense of the enumerator. The ordinary man will read but one meaning into the phrase 'totally blind of both eyes' and it is best to leave him to that. The determination of deafmutism also is in most cases within the compass of the ordinary man, for the facts involved are few and precise. There is rather more hesitation in declaring this infirmity than blindness but on the other hand it is if anything more difficult to conceal; in every country the dumb person is well known in his village and is practically a village character and well known and recognized as such. The hand of God is felt to be upon him and many a child's first apprehension of 'lacrimæ rerum' is when he sees a deafmute for the first time. When we deal with leprosy we enter a much more troubled region. Here questions of shame, apprehension and possible confusion appear. The tendency is still to conceal if possible this disease, and the fear that knowledge of its existence will involve forcible transfer to confinement probably still persists. It is on occasion also confused by the ignorant with totally different and less malignant skin affections and in its earlier stages cannot be detected at all by the layman. As for insanity it is very doubtful whether the figures collected at the census are of any value at all as an absolute record. Experts differ on most things but on few have they differed more often or more obstinately than on insanity in itself or in its particular manifestations. To expect therefore that a census enumerator's idea of insanity is of any precise value is to cherish an illusion.

5. The census determinations have however so far been the only ones attempting to cover the whole country and even approximations are better than no figures at all. Moreover, although infirmity figures as an isolated group may be of no final value from defects or dubiety in their collection, a periodical series collected by the same agency under the same conditions may yield matter of value in its ratios. It is only in some such way that use can really be made of census infirmity figures. To say that so many persons in such a district are suffering from such an infirmity may be an approximation of no great value as proving the actual numbers at that time so affected. If, however, the ratio which this number bears to similar determinations for other areas or for the same region at other times remains constant or changes in some recognizable manner it may be possible to make from observations of such ratios or their changes deductions not without interest or value.

Comparison with previous censuses.

6. The first point of interest is the large increase over 1921 observable in the case of all four infirmities. While the total population increased by 10 per cent, the insane increased by 79 per cent, the deafmutes by 56, the blind by 46 and the lepers by no less than 112. These increases sound impressive but one must bear in mind that they relate to quantities in themselves generally less than 1 in 1,000 of the total population. So far as the insane are concerned, the total number in 1921 was only 1 in 5,000. It is better therefore to confine ourselves as far as possible to the ratio which the infirmity bears to the total population. This is expressed generally per 100,000 of the latter and it is on that basis that most of the subsidiary tables are constructed.

Even this ratio is subject to qualification, the degree varying with the infirmity. Afflicted persons do not ordinarily show the same range of movement as their sounder brethren. A blind man however intelligent has everything against him when he travels. The same but to a less extent applies to the insane and deafmutes. So far as lepers are concerned, the effect is probably

small. These considerations apply with force to the figures for districts from which emigration is pronounced. Where, as from Ganjam-Vizagapatam, emigrants are nearly all labourers, the proportion of infirm among them could reasonably be put as much smaller than that among the population left behind ; the discrepancy would be widest in the case of the blind and least for the lepers. It would follow from this that where emigration is a pronounced feature in a district's life, the infirmity ratio ought to be taken on the natural population if possible. This has been examined for some districts under the respective infirmities.

Population and Infirmities, 1891–1931.

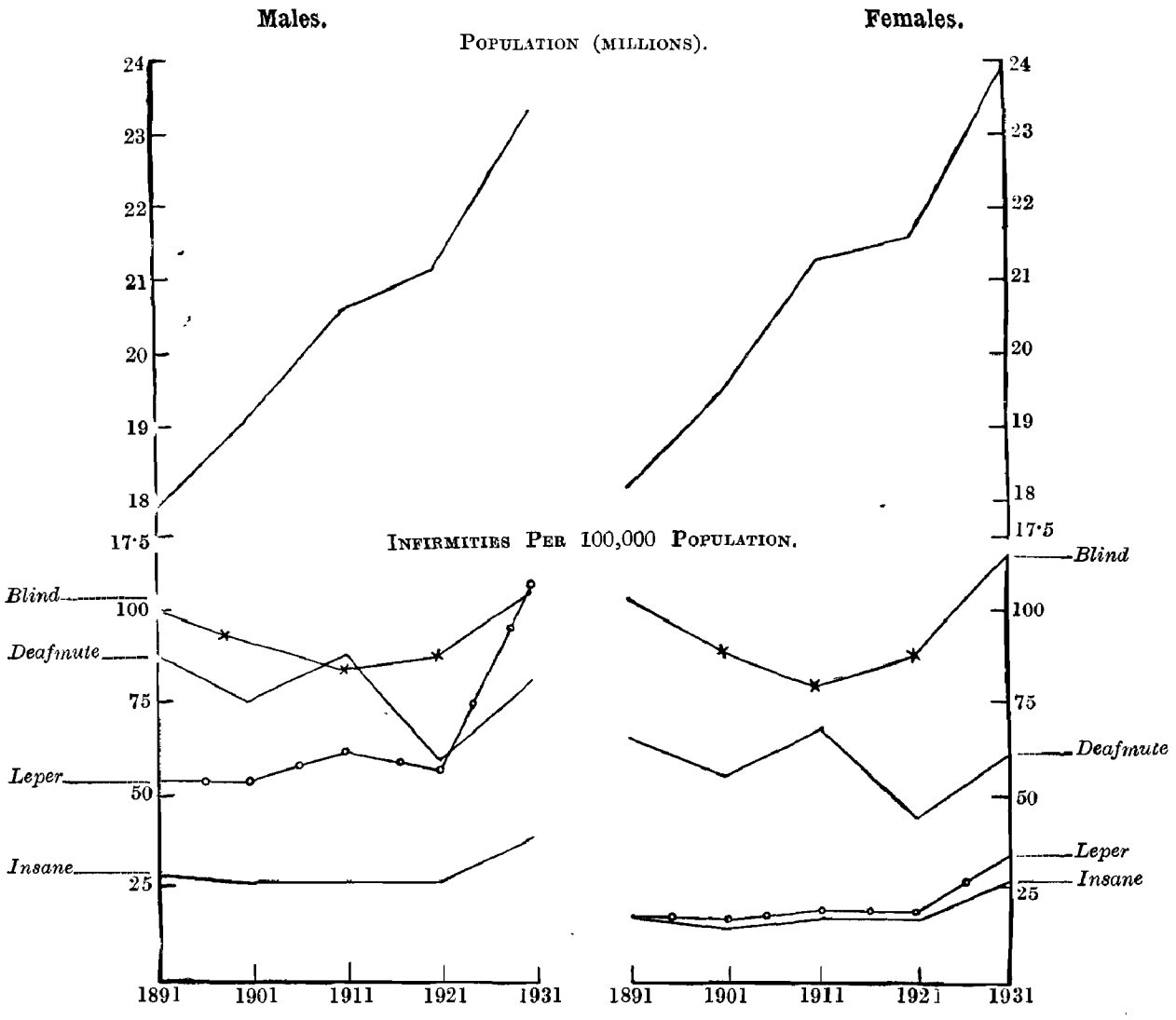

7. The diagram illustrates the infirmity returns by sex along with the growth in population. The population curve is plotted in millions and the infirmities are plotted by their representation in each 100,000 at the various censuses. If any infirmity were a constant feature one would expect its representation in the diagram to be more or less a straight line. A rise in the curve indicates that a larger, a drop that a smaller, proportion of the population has become afflicted. The end of the blindness curve is very little above its beginning but the intervening passage indicates considerable variation in the census returns. The insanity curve is much the flattest, indicating a much more constant ratio. The leper curve oscillates more between 1891 and 1921 and has taken a violent rise during the last decade with the result that now leprosy claims more male victims than does any of the other infirmities, a marked change from conditions at previous censuses. The chief features in

the deafmute curve are its pronounced oscillations. The figures for 1891, 1911 and 1931 are peaks, those for 1901 and 1921 troughs. Whether any true periodicity exists is another matter and much more accurate original data would be required for research. Before the particular infirmities are discussed separately some comment is required on the pronounced rise in the infection rate for all. Something may be attributed to a closer enumeration control, particularly in Ganjam, where a special officer was at work. With advancing knowledge and a weakening of ignorant apprehensions or motives for concealment it is to be expected that reluctance to admit the presence of infirmities will lessen, i.e., the apparent incidence will rise. The past decade has seen much work done in the presidency in public health and on the medical side generally. The number of special institutions has increased ; the small table in the margin will indicate to what extent. In the case of leprosy in particular, much propaganda has been done to induce an early declaration of the disease and the spreading of the good news that successful treatment is possible given early detection may have induced many to come forward who otherwise would have kept their infirmity to themselves. The weakening of the joint family system must tend to throw more of the infirm on to the world and bring their infirmities into recognition. Instead of some leper or lunatic or deafmute being supported more or less willingly by the family as one of the burdens which God has seen fit to place upon it the tendency is growing for the burden to be transferred to the shoulders of a Government or local authority through the intermediary of a leper or lunatic asylum, a deaf and dumb institution or a home for the blind. One may say that other things being equal the revealed incidence for these infirmities should tend slightly to rise with each census. The rate of increase is least in the case of the blind. If, as I said earlier, the blind return may be taken as the most reliable the rate of change in it should normally be less.

	1921.	1931.
Leper asylums ..	8	11
Mental hospitals.	3	3
Blind schools ..	2	3

8. Diagrams have been drawn illustrating for each sex and infirmity the incidence by age-period for the last five censuses. In Chapter IV diagrams will be found showing the distribution of the sexes by age-periods for the total population. A comparison of these last with the various infirmity curves is instructive. Without embarking on detailed deductions, we may note in passing that the frequency of blindness grows with age and might in fact almost be expressed as a function of it. In all cases the general shape of the curves is alike. The blindness curves however lie more closely and uniformly together than those for the other three infirmities. This may be taken to indicate again the more reliable determination of blindness, while the general shape with a steep rise at the later years shows the cumulative aspect of this infirmity, its clear connection with age and ordinary life and in fact its much less pronounced organic relationship to or effects on the human body. Only for blindness does the incidence advance steadily with the age-period. In all the others after a peak at some intermediate period the infirmity curve falls, indicating that after a certain age the infirm die off more quickly than the ordinary population. This is what might be expected and is most marked in the case of the deafmutes ; the fall of the curve after an early peak illustrates that sufferers from this infirmity are in general shortlived and that advancing age has no causal connection with it. **Diagram illustration.**

9. Important points in these curves are changes in slope and stages at which these occur, different degrees of change between the sexes, and the periods corresponding to the peaks. An increased upward tendency indicates a greater degree of onset while the steepness of fall after a peak indicates the comparative rate at which the infirm die off as compared with the ordinary population. Where such a feature of a curve is repeated census after census it may be taken as indicating a continuing tendency. In these curves the vertical readings are of little importance ; what is of value are recurrences of detail or type at the same period. These considerations should be applied in the examination of each curve.

Insanity.

Insane per 100,000 *of population by ten-year periods.*

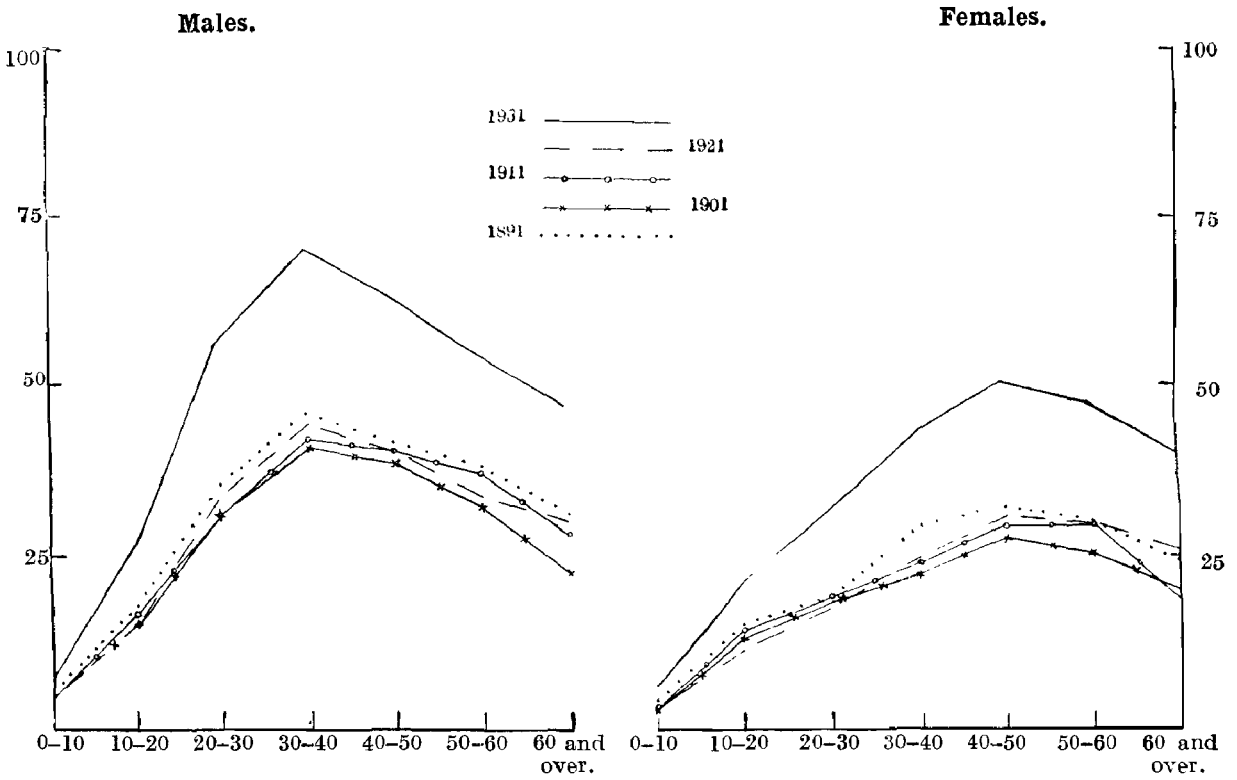

10. The map shows the distribution by districts of insanity per 100,000 of the population. In this as in all the other hatched maps closeness of pattern increases with the dimensions to be represented. Thus a glance shows without looking at the legend that the darkest and therefore most infected areas are Madras City, Malabar, the Telugu river deltas with the adjoining Vizagapatam, Bellary, Anantapur and Tinnevelly. Chingleput and the Nilgiris show practically no change from 1921 and Salem's increase is very small. In all the others the increase is pronounced. It is difficult to understand at first sight why the Godavari-Kistna delta region should be notably more affected than its neighbours, or why Bellary should suffer so much more than Kurnool or Anantapur. It can hardly be said that the circumstances of the decade were such as to encourage the spread of insanity; on the whole conditions were good. Political disturbances were strong at the beginning but greatly diminished thereafter. Prices were reasonable and in general the stress of life could reasonably be said to be less than in the foregoing ten years.

The diagram above shows that increase as distributed over all the age-periods, the 1931 curve following closely the pattern of its predecessors. The peaks are at the same places, 30–40 for males and 40–50 for females, the former being more pronounced. An increase in gradient is noticeable in the male curve after the 10–20 group. This illustrates that insanity is not a disease which precipitates itself in the earlier years; rather it awaits the arrival of turning points in life to declare itself such as puberty, the passing of childhood and the entry upon family or working cares. The marked increase in steepness after 10–20 in the male curve illustrates this admirably and is in keeping with the ordinary facts of life. The female curve shows a much less marked change in slope. Though the physical change of puberty takes a pronounced form among women, they are less exposed to the anxieties and stress of working or business life and their life is in some ways much more natural. They are more secluded from the outside world and there is less chance of insanity being precipitated by external influences; rather it declares itself gradually with increasing years. The peak in the male curve is at 30–40 and is marked at every census. Clearly it is at the turning point of maturity in India that labour and mental strain, physical abuse and possibly harsh treatment begin to take their effect on male lunatics and the downward slope after 40 years shows that they die off much

MADRAS PRESIDENCY

INSANITY

by districts

Scale 1 inch = 96 miles

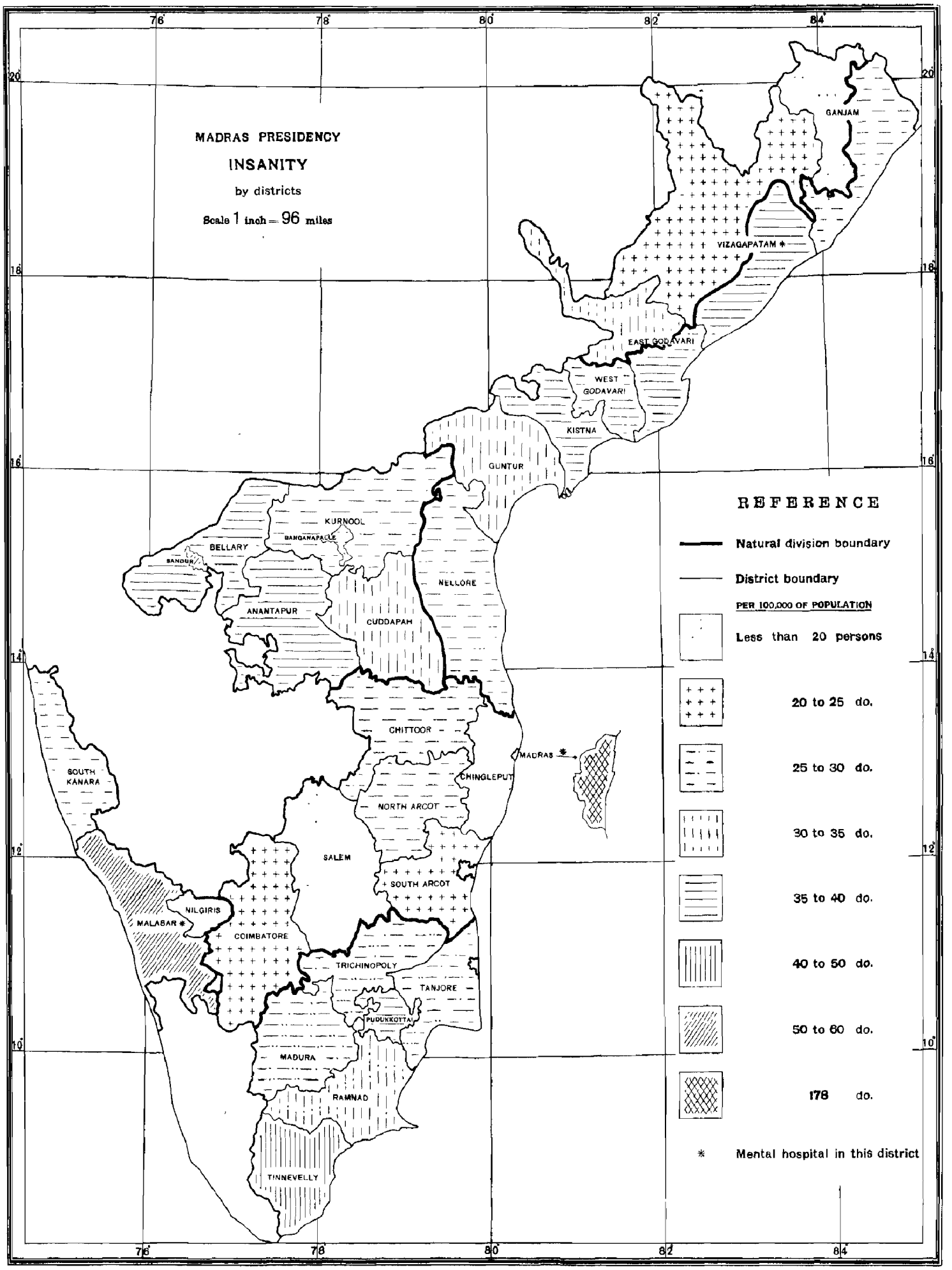

REFERENCE

Natural division boundary

District boundary

PER 100,000 OF POPULATION

Less than 20 persons

20 to 25 do.

25 to 30 do.

30 to 35 do.

35 to 40 do.

40 to 50 do.

50 to 60 do.

178 do.

* Mental hospital in this district

Reg No 57
Copies 1150

Helio-zinco., Survey Office, Madras.
1932.

MADRAS PRESIDENCY

DEAFMUTISM

by districts

Scale 1 inch = 96 miles

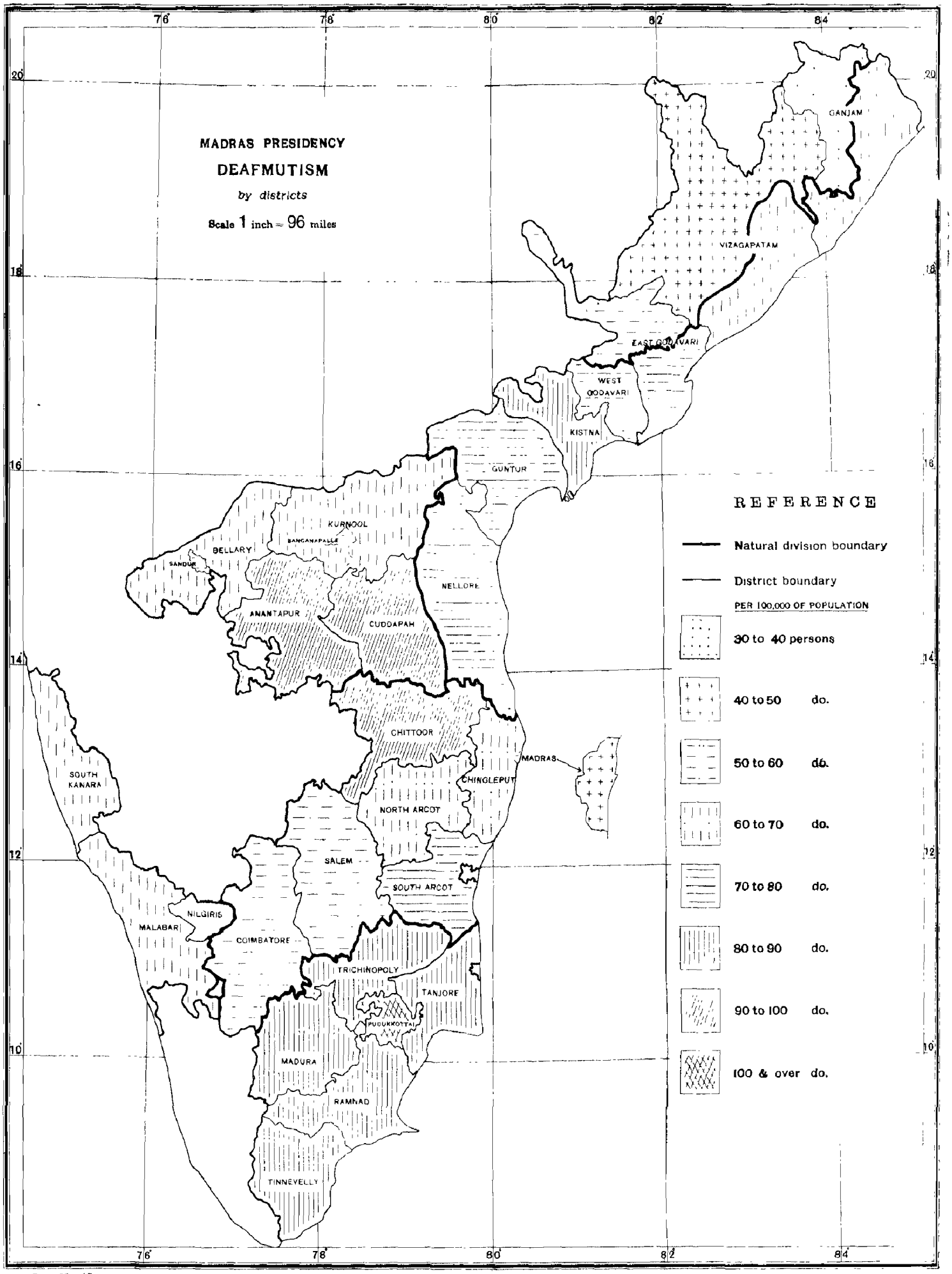

REFERENCE

Natural division boundary

District boundary

PER 100,000 OF POPULATION

30 to 40 persons

40 to 50 do.

50 to 60 do.

60 to 70 do.

70 to 80 do.

80 to 90 do.

90 to 100 do.

100 & over do.

Reg No 45
Copies 1150

Helio-zinco, Survey Office, Madras
1932.

more quickly than the unaffected. For women the peak is 10 years later and the downward slope after it is more gradual. This shows that the climacteric among women begins the accelerated departure of the insane, not a surprising association. The gentler down slope after the peak shows that the female insane do not die off so rapidly as the male and in general these curves show that insanity makes on the whole a milder appearance among women than among men. The presence of a mental asylum obviously tends to swell the lunatic proportion in a district and the Madras figure of 178 per 100,000 is a notable illustration. All insane convicts in the presidency for example are sent to Madras and so swell its total of mentally afflicted. Asylums exist in Calicut and at Waltair but the great majority of the inmates come from the district housing the asylum, and any artificial effect of its presence is but slight. The table in the margin gives the number of insane in asylums at the beginning and end of the decade. The birthplace of these inmates has been allowed for and the effect indicated in Subsidiary Table *i*. The Madras figure for male insane from 251 becomes 194 per 100,000 while the female goes from 96 to 83. Nowhere else did the rates suffer much change by this adjustment of birthplace. Malabar's rate increased, showing that there are more Malabaris mad elsewhere than there are mad strangers in Malabar.

Number of insane in asylums.	1921.	1931.
Madras ..	643	1,041
Waltair ..	93	114
Calicut ..	206	278

Deafmutes per 100,000 *of population by ten-year periods.*

Deafmutism.

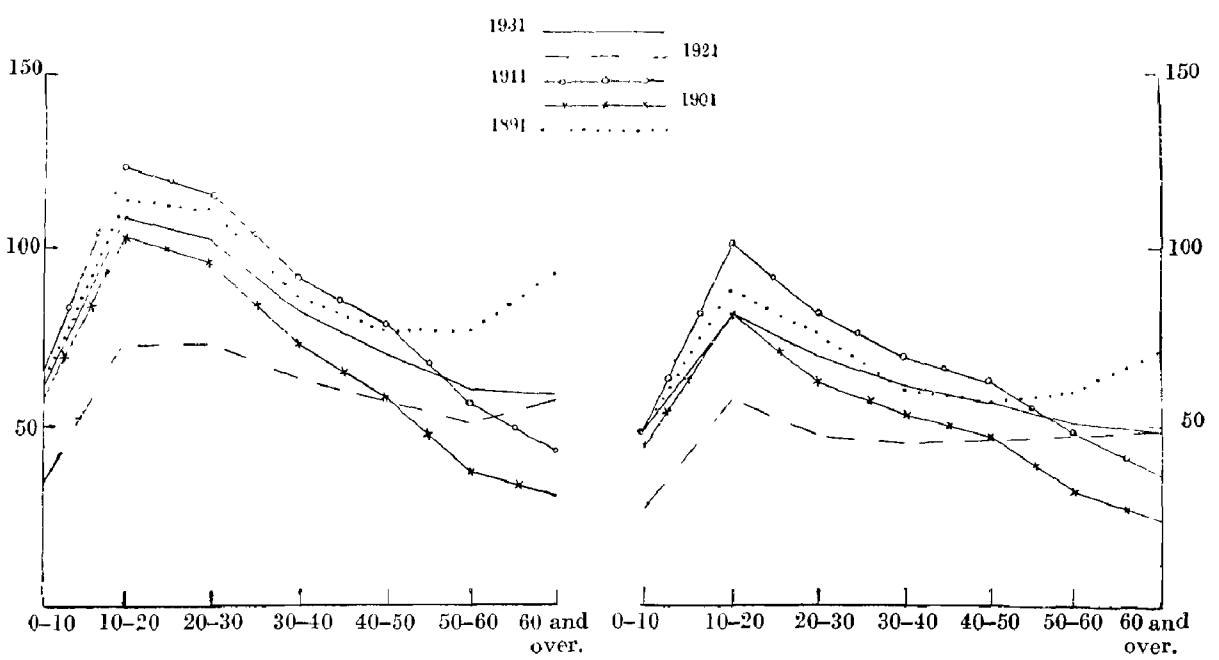

11. The map shows the darkest area to be Pudukkottai State with over one in a thousand of its population deafmutes. The districts adjoining this are all in the more affected class while Anantapur, Cuddapah and Chittoor form another group of comparatively greater incidence. Between these two belts lies a band of lighter incidence which runs across the province from Chingleput to Malabar. The Agencies and Nilgiris return the lowest figures. 1921 showed North Arcot as the most affected district with a dark band adjoining it. 1931 shows this position as practically reversed, for North Arcot and its neighbours now form a region of light incidence surrounded by darker areas.

The violent oscillation referred to in 1921 in the statistics of deafmutes has repeated itself for 1931. The curves in the diagram illustrate these variations. The 1931 curves remain almost uniformly above all the others except for deafmutism. For this 1931 occupies a central position, 1891 and 1911 being steadily above, 1901 and 1921 below. The apparent twenty-year periodicity already referred to is illustrated here.

Apparent 20-year fluctuation.

12. The 1921 curves differ considerably from all the others. There is the same steep rise to an early peak at age 10–20 but that peak is lower and the curve in general continues lower than all the others. Mr. Boag suggested in 1921 that influenza had proved particularly lethal to deafmutes. The difference in height is most marked at age-period 10–20 and thereafter the curves tend to approximate. The approximation in later age-groups shows that this selection could not have been so violent in later years, which might be taken to illustrate the generally accepted view that influenza took its chief toll among those in the prime of life. Between 10–20 and 20–30 for males the 1921 curve is almost horizontal whereas all the other curves show a downward slope at this stage. This rather tells against the theory of selective lethal influence of influenza on deafmutes for it indicates that their comparative survival rate at that period was greater in 1921 than usual. Possibly influenza mortality among deafmutes was more marked in the earliest years of life, i.e., children and youths suffered most. It is difficult to see why influenza should show so marked a lethal partiality for deafmutes and the 1921 record does not as I have indicated, support the theory throughout. The twenty-year apparent periodicity is more intriguing. A peculiar local feature that emerges is the difference in behaviour between the districts of Chingleput, North Arcot, Salem and Coimbatore and the rest of the presidency. In 1911 when a heavy fall in the numbers of deafmutes was returned from all parts of the presidency these four districts formed an exception ; in two the fall was very slight while in the others an actual increase was recorded. At the 1931 census, when heavy increases are returned all over, these districts elect to show a decrease, which attains over 20 per cent in the case of Coimbatore and North Arcot. There is no reason to suppose enumeration eccentric in these districts : so far as my 1931 experience goes I should be inclined to rate two at least as above the average in the quality of general census work. It may be that the same period is at work in these areas but has its peaks at different points.

For both sexes in this infirmity the peak is at the same point throughout the series and the steep slope is in the very first stage of the curve. This shows in a marked way the congenital nature of deafmutism. Were the enquiry conducted strictly by medical men the return at ages 0–10 would be very much higher than it is and probably the whole record would be a fall from an initial peak.

The 1921 curve shows a rise after age 50–60. This seems hardly a likely record. For older people senile deafness was probably recorded where true deafmutism did not exist and until a better recording agency is at work it is doubtful if any attention should be paid to deafmutism above the age of 50.

13. Deafmutes are frequently otherwise afflicted. The small table on the flyleaf will illustrate this. Two-thirds of the cases of multiple infirmity show deafmutism as a component and of the actual combinations insanity plus deafmutism is much the most common. Here again, the figures reflect common observation. Deafmutes are often feebleminded if not actually insane and the fact that no more cases of the combination of deafmutism and insanity have been returned may be taken as indicating that on the whole enumerators did not include the merely half-witted among the insane.

14. The association of deafmutism with insanity indicated above has a further illustration in the unusual figures for Chingleput, Salem, Coimbatore and North Arcot already referred to. In the first three of these districts, the insanity affection is markedly low while in the fourth, the rate if not among the least in the presidency, is among the less. Thus a low insanity affection accompanies a low deafmutism rate. It has been found of recent years that thyroid deficiency is one likely cause of deafmutism ; if so, the relation of this infirmity to cretinism and idiocy becomes clear and one might expect deafmute and insanity incidence often to be higher or lower in company. No such definite conclusion could be reached from Madras district figures but it is noteworthy that at one extreme the relation holds.

MADRAS PRESIDENCY

BLINDNESS

by districts

Scale 1 inch = 96 miles

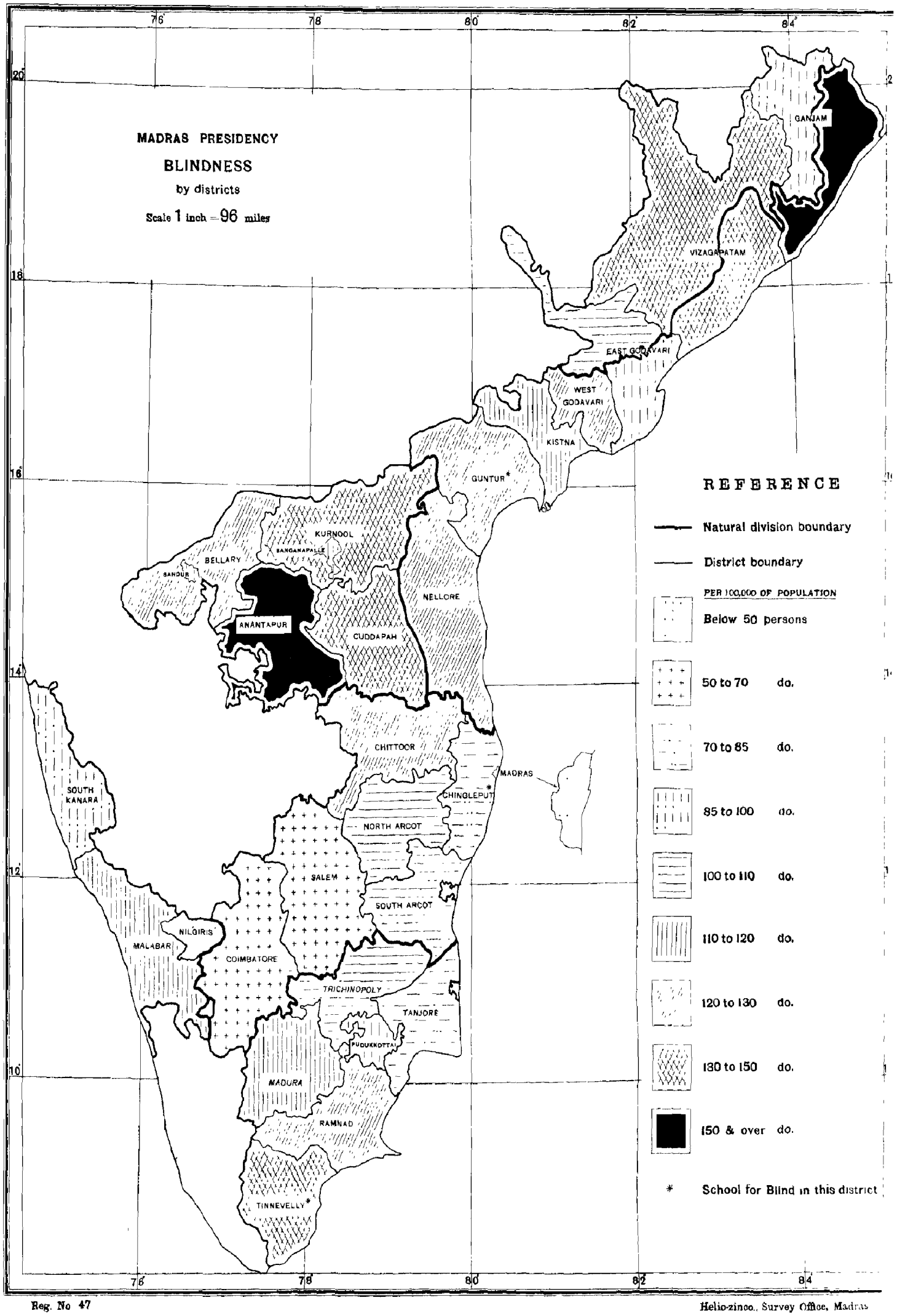

Reg. No 47
Copies 1150

Helio-zinco., Survey Office, Madras
1932.

Deafmutism is generally associated with goitre but whatever the facts of this association may be elsewhere, there exists nothing to show that in the Madras Presidency at any rate goitre can be anything but a very minor circumstance. No precise survey of goitre has ever been made but it appears to prevail sparingly on the slopes and submontane tracts of the western ghats and in Coimbatore. It is very rare in the Nilgiri hills and in this respect these hills are peculiar. It occurs in North Arcot along the valley of the Cheyyar river near Arni, in Tinnevelly by the Gulf of Manaar and has been reported recently also from Malabar. None of these areas is more markedly affected with deafmutism than the rest of the presidency and some, e.g., Coimbatore, Malabar and North Arcot, are definitely less so. The position of North Arcot is peculiar, for ten years ago it was the most affected and now is among the least.

Deafmutism can be divided into two main branches due to error in development or to inflammatory conditions. Under the second class there are four groups, due to injury, congenital syphilis, meningitis, and inflammation of the middle ear. The first is slight. The second is probably a more common cause in Madras than is realized although no data exist to prove or expand the theory.

Blind per 100,000 *of population by ten-year periods.*

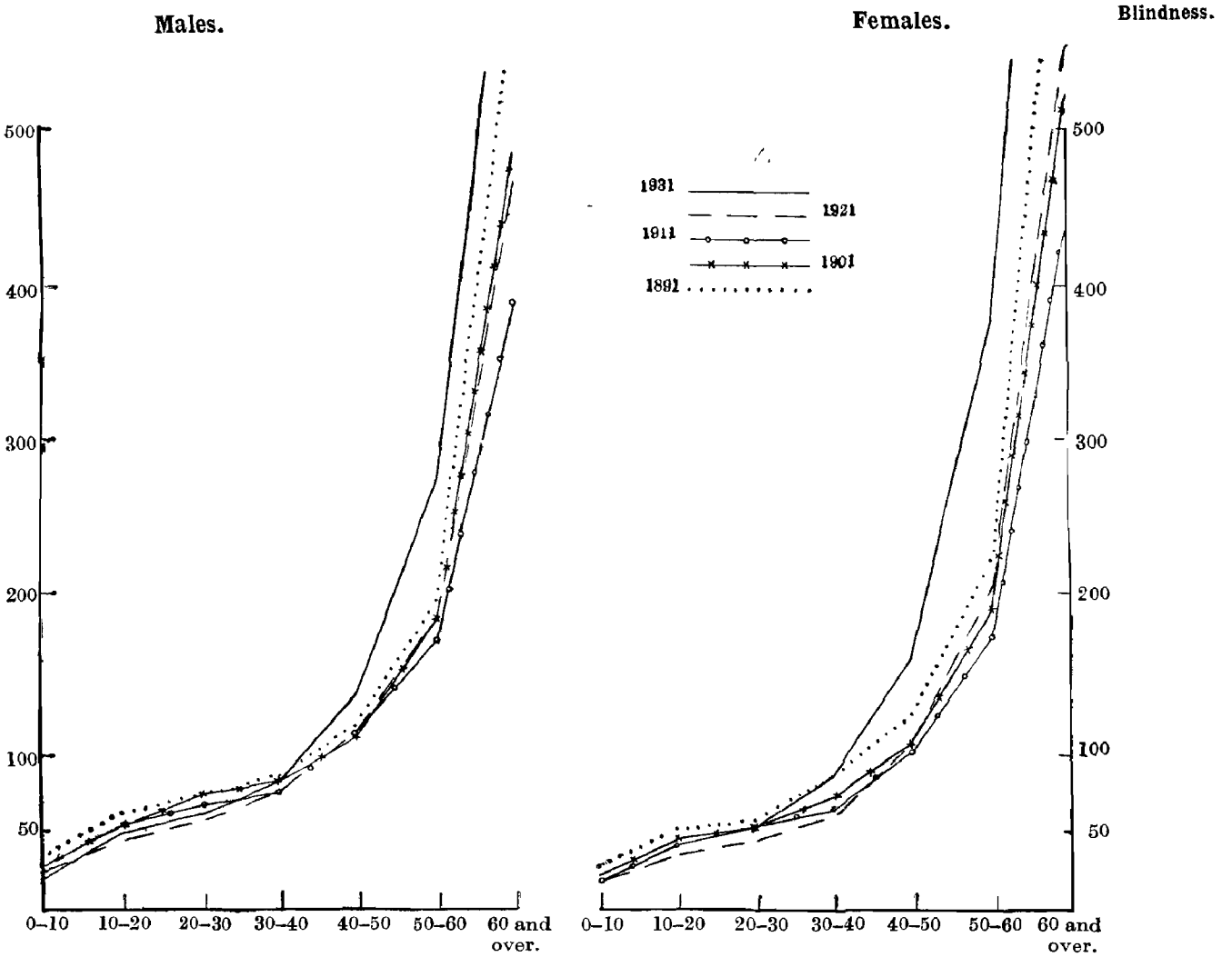

15. In the map giving the distribution of the blind, the Circars, the Ceded Districts and the extreme south show the darkest colouring, i.e., highest incidence. Allocation to birthplace of the inmates of the homes for the blind would not affect the shadings. Ganjam plains retains the primacy it had in 1921 but Tinnevelly, Malabar and North Arcot have all to yield place now to Anantapur which with 152 per 100,000 comes second to Ganjam's 177. Several districts now exceed Malabar in blindness incidence and 20 out of 29 (counting the Agencies as separate districts) have more than one in a thousand of their population blind. There are some exceptions to the general tale of increase.

In Chingleput, North Arcot, Coimbatore and the Nilgiris incidence is less than in 1921 ; in Salem, Malabar and Madras it is practically the same. Elsewhere it has increased considerably, in Kistna and West Godavari by nearly 100 per cent and in Anantapur by 60 per cent. The considerations at the end of paragraph 6 were applied to the figures for Ganjam, Vizagapatam and Tinnevelly. The curtailing of sorting necessitated by retrenchment made it impossible this year to arrive at a natural population for these districts but by using the figures for 1921 and applying the decennial increase an approximation to the natural population was achieved. Applying the blindness return to this, the Ganjam plains rate becomes 150 per 100,000, Vizagapatam's 108 and Tinnevelly's 139. When these are compared with 177, 131 and 142 per 100,000 calculated on the actual population, the effect of heavy emigration is seen.

The general incidence is much above that of 1921. The relative district figures show no striking change. Madras was in 1921 the only district with a rate less than 50 per 100,000. It is now joined in this category by Sandur and the Nilgiris. In 1931 as in 1921 there is a steady increase as one proceeds south on the route Salem-Trichinopoly-Madura-Ramnad-Tinnevelly. Tanjore rate is slightly above that of 1921. In the Ceded Districts, Kurnool and Anantapur continue more affected than Bellary but this time Anantapur has the highest rate and Cuddapah comes within the same class as Kurnool.

The differences in the three Agencies are here, as in other considerations, of much interest. Ganjam Agency returns only half the blindness rate of its plains, whereas Vizagapatam and Godavari Agencies' rates are above those for the adjoining plains. The closer approximation of the two last groups may be taken as illustrating the closer connection which exists between the two tracts there than in Ganjam and the greater degree to which these agencies are peopled from plains sources and influenced by the plains in life and habits. In other words these Agencies are less primitive.

Sex incidence.

16. Blindness is the only infirmity in which females are the more afflicted sex. The figures per 100,000 are 105 for males and 116 for females. In 1921 the corresponding figures were 87 and 86. Thus the incidence is now greater among females as compared with a greater male rate in 1921. In only five districts, Bellary, Madras, Chingleput, Tanjore, Tinnevelly (and in Pudukkottai State) do the male blind exceed the female. The same applies to the Nilgiris and Sandur but the figures there are too small to support any deductions or conclusions. Only in Tanjore and Tinnevelly however of these districts is the difference appreciable. In Bellary, Madras and Chingleput the total males exceed the females and the blindness ratio is almost equal, viz., Bellary 127 : 126, Madras 48 : 44, and Chingleput 74 : 75, the male rate being given first. Thus even in Chingleput females are really more affected. In Chapter III it was shown that Tinnevelly had probably over 130,000 absent at census time. Emigration from this district is predominantly male and to assume 100,000 of these absentees to be males would not be excessive. Applying this to the blindness figures the relative sex incidence approaches close to parity. Allowance for emigration produces a similar result in Tanjore.

The disparity in sex incidence is much greater in Ganjam, Kistna and East Godavari plains than elsewhere, the ratios being 156 : 196, 99 : 162, and 88 : 111. Assuming that the blind are not likely to take any appreciable part in emigration, an artificial enhancement of male blindness incidence may be expected in districts from which a male exodus is marked ; this finds illustration in Tinnevelly and Tanjore. Emigration is a feature of these Circars districts also and is predominantly male. This is particularly the case with Ganjam which had probably 80,000 of its people in Burma at census time. Yet, far from male incidence being greater it is in greater defect than in any other region of the province. Apparently, therefore, particular causes of female blindness are at work. Ganjam plains is regularly the most afflicted district in the presidency. A large portion of this district is inhabited by a people totally distinct in origin and habits from the peoples of Madras Presidency whose conditions are reflected elsewhere in the map. The Oriya is more backward and obscurantist. Purdah prevails far more than among South

Indian peoples and only women of the lowest classes are seen in public. The use of eye cosmetics is more marked, smallpox has a strong hold and so have ignorant physicians. Several potential causes of blindness lie in this list, affecting particularly women. Aska and Surada, a region of great heat and glare, where vast sandy river beds afflict the eyes for months on end, return the heaviest infection, 225 per 100,000. This region is also the Oriya focus of the district. The heavy female infection and the difference between Ganjam and the rest of the presidency might therefore be related in part to differences in the inhabiting peoples.

Subsidiary Table *iii* and the diagrams show clearly that the excess of blindness among women is not a continuing feature at all ages. Up to 35 the male infection is greater and up to 15 pronouncedly so. The ages are significant: one corresponds to immediate post-puberty, the other to the climacteric, the approach of old age. The numerical superiority of female blind is really an illustration of a point already mentioned, viz., the cumulative aspect of blindness returns considered with age; blindness is in some respects practically a function of advancing age. Women live longer than men; we might expect therefore that old women being more numerous would make a greater contribution to blindness than old men.

17. The most interesting points in the blindness curves however are the changes in slope. For males the increase in steepness begins at 30—40; for females it begins earlier, at 20–30. Thus while juvenile blindness is more a male phenomenon, the further onset in adult life comes earlier for women than for men. Several considerations bring this into accord with observed facts. Women spend much of their time in smoky, ill-lit and ill-ventilated houses, conditions inviting affections of the eye. It is after they are married and settled down to family life that these conditions are imposed most strongly upon them. Men on the other hand spend more time out of doors and are more ready to seek treatment and alleviation.

18. As already mentioned the blindness curves show no peak, illustrating in a marked way that blindness in itself has no lethal effect.

Blind Schools—Inmates.

	1921.	1931.
Victoria Memorial Blind School, Poonamallee	..	46
United Lutheran Church Mission School for the Blind, Rentichintala, Guntur..	17	37
C.M.S. Industrial School for the Blind, Palamcottah	53	208

19. A list of institutions for the blind is given in the margin with the number of inmates at the beginning and end of the decade.

District variation.

20. It might be expected that famine areas would tend to exhibit more deficiency disease and that this by showing itself as keratomalacia would bring a comparatively greater incidence of blindness. It is not possible to relate all the heavier district incidences to this but the map shows that Anantapur has one of the two black areas and its neighbours are all in the darker zone. This belt, and Anantapur possibly most of all, is the famine zone of the presidency where fear of crop failure and scarcity is never far off. Although Ganjam has known periods of scarcity its high incidence could hardly be related to these considerations. Ganjam plains collect large numbers of beggars, mostly diseased, on their way to or from Puri and these contribute to the blindness return. In general, it might be expected that greener, shadier lands free from high winds and dust would show a less incidence of blindness. Examples would be the delta districts of East Godavari and Tanjore and the pleasant downs and valleys of South Kanara as compared with the glaring stretches of the Deccan. The steadily lower rate of infection in Bengal presidency than in Madras might be referred in part to the same general explanation. The Bombay infection rate of 179 per 100,000 is much above that for this presidency. This too possibly reflects the difference in natural conditions. The map does in fact show the two delta regions among the less and the Deccan among the more infected areas but Salem and Coimbatore with perhaps as much glare and probably more wind than any other districts in the presidency are among the least affected areas for blindness. All infirmities run lower in these districts at this census and there may be some peculiarity in enumeration at the back of the differences.

It is true that Coimbatore is well off in medical men and facilities for treatment but the discrepancy calls for some further enquiry. Intensity of blindness infection does not accompany density of population ; for Ganjam and Anantapur, by far the most heavily affected districts, are by no means the most densely populated : Anantapur in fact is among the lowest in density. Tanjore and Chingleput both stand high in the density ranking ; both are low in blindness. Taluk figures were taken out in the districts of greatest incidence. In most cases these were grouped in a normal way round the mean but occasionally distinct indications of regional prevalence emerged. Thus, the Bobbili, Parvatipur and Palkonda area of Vizagapatam plains has a remarkably higher blind rate than the rest of the district and the same feature extends into the Parvatipur agency portion. Naurangpur and Jeypore are more affected than the remaining agency taluks. The western taluks of Bellary showed an incidence markedly below that of the others while the highest figure came from the Mysore border. In general, a distinct tendency was observable for the barer and harsher taluks to return a higher blindness incidence.

21. The diagrams above show that from age 30–40 onwards for both sexes 1931 returned a higher proportion of blind to the general population than was returned in other censuses. Before that point the curves run on the whole below those of all other censuses except 1911 and the male curve is below even this at age 0–10. This may be taken as indicating that the proportion of blind among children is diminishing, a welcome feature if true. The uniformity in shape of the blindness curve for all five censuses has already been commented on.

Preventable causes.

22. The chief tragedy of blindness is that so much of it in India (probably more than half) is preventable and that the majority of incurably or partially blind become so when infants or young children. We are apt to dwell too much on cataract and the more spectacular manifestations of blindness and forget the large share which parental folly and neglect, improper food and housing play in producing the 50,000 blind recorded in this presidency. Blindness from cataract despite the large number of cases is of less real importance in the life of the community, is generally associated with advanced years and is curable. Even if no cure is effected the victim has had during the useful stages of his life the power of sight. Ophthalmia neonatorum, syphilis, smallpox, keratomalacia, on the other hand, as causes of blindness all mark their victims before adult years are reached and the loss and burden they bring on the community are difficult to assess. In the first two the fault of the parents is complete. It is their disease which appears as blindness in their child and if all parents established their own soundness before begetting children blindness of this sort would vanish. Ophthalmia neonatorum is in any case preventable after birth by a simple precaution which every woman ought to know but which many including 'dais', unfortunately do not. Indeed it has frequently been discovered that a fully qualified doctor or midwife had been present at the birth of a child subsequently produced for treatment of this affliction. Blindness from smallpox is simply neglected vaccination and parental responsibility runs high. It is higher still when we consider the blindness caused by violent irritants put into the eyes to rouse the child or cure some simple ailment. Chewed red pepper, tobacco juice, red-hot coals, strong solution of alum, all seem preposterous to Western ears, but all are frequently put into the eyes of Indian children with generally the tragic result of blindness. The application of irritants is probably at least as great a cause of blindness in India as ophthalmia neonatorum. Misfortune comes to all but there is something peculiarly tragic about misfortune occasioned by another's folly.

23. Keratomalacia and trachoma come in a different category and the latter is a disease of adults as well as children. Its precise cause is not yet known but it is usually associated with bad housing and ventilation. In the opinion of Colonel Wright trachoma is not in India nearly so serious a cause of blindness as in other parts of the world. This may reflect the fact that the Indian house is often much more a receptacle than a dwelling in the European sense and much of the occupants' day is actually spent in the open air.

24. Keratomalacia is in the opinion of Colonel Wright the greatest single cause of preventable blindness in India. This is not generally recognized. In Madras blindness is a more common sequel to it than to ophthalmia neonatorum. It is really a multiple-deficiency complex in which ophthalmic features, however noteworthy, are but localized signs. Its chief primary ætiological factor is apparently lack of fat-soluble vitamin A in the diet, and its prevention lies in proper feeding of children. It is thus linked by cause to the wide range of ailments that begin in malnutrition and it is a significant pendant to McCarrison's views on the merits of India's various diets that whereas keratomalacia is common in the rice-eating south and the Ganges valley it is practically unknown in the wheat and milk consuming Punjab. A large proportion of the poorer population of this presidency is in what McCarrison would call the twilight zone of nutrition where a small change in dietary may precipitate a deficiency disease. Colonel Wright brought to notice in 1925 a sudden precipitation of keratomalacia in adults who had acquired liver disease.

25. The mode of operation against these preventable causes of blindness is more obvious in some cases than in others but in all propaganda plays a large part. This has been realized and for some years past much has been done by oral and pictorial exhortation to make more widely known what the public should do to reduce or remove preventable blindness. Keratomalacia presents a difficult problem and is not separable from the very much wider economic problem represented by the low standard of living and unsatisfactory dietary prevailing in so large a part of the population. Its prevention is in fact primarily an economic question. The same apparently applies to trachoma. The above causes of blindness which operate so heavily in the first five years of life have a profound influence on the actual total number of blind persons and if they were reduced to proper proportions the blindness diagram would undergo a marked alteration.

Cataract.

26. Cataract and glaucoma, heavy causes of blindness, are in a totally different category from those already mentioned inasmuch as they are associated with old age and make themselves apparent with its approach. The blindness diagrams illustrate this clearly in the greatly intensified upward slope of the curves in the later age periods. In cataract and in all blindness which supervenes in the later stages of life a cumulative action has been at work. The results of varying causes or predisposing conditions may ultimately sum themselves up in a cataract. Cataract whatever its ætiology is one of the chief contributors to our census blindness figures. It heads the list of blinding affections in this presidency, totalling almost ten times that of the next cause so far as hospital returns show. It is likely however that cataract cases come more to medical cognizance than others because of the fairly general knowledge that this condition can be cured or ameliorated. Probably therefore the hospital returns tend to exaggerate its importance. Even so that importance remains considerable enough. The Ophthalmic Hospital, Madras, for instance, has a regular 20–30 cataract operations per week. The small table in the margin shows the number of operations carried out in the presidency institutions during the calendar years and decades corresponding to the censal periods. The ten years 1921–30 show more than twice the total of the preceding decade. The general knowledge that cataract can be treated surgically has an unfortunate illustration in the prevalence of the operation known as ' couching '. This is a practice of vaids and hakims of merely pushing into deeper parts of the eye, the cloud or ' flower ' which constitutes the cataract. There it may, and frequently does, cause much injury even though it can no longer be seen. European surgical practice is to remove the cloud altogether. Careful investigations made at the Ophthalmic Hospital,

Cataract (Extraction of lens).

Years.	Total number of operations.	Number successful (cured).
1901–1910 ..	**13,422**	**12,312**
1911–1920 ..	**20,102**	**18,156**
1921–1930 ..	**40,710**	**37,462**
1921	3,217	2,831
1922	3,111	2,871
1923	3,335	3,023
1924	3,908	3,661
1925	3,846	3,497
1926	4,330	3,930
1927	4,676	4,290
1928	4,661	4,205
1929	4,737	4,448
1930	4,889	4,706

Madras, showed that out of 836 persons whose cataract had been couched only 176 had retained useful sight. The success return from proper surgical practice, on the other hand, is 90 per cent, and even of the remaining 10 per cent most derive benefit from the operation. Here again propaganda is the only remedy and this point is dealt with among others in the literature issued by medical officers in Madras.

Leprosy.

Lepers per 100,000 *of population by ten-year periods.*

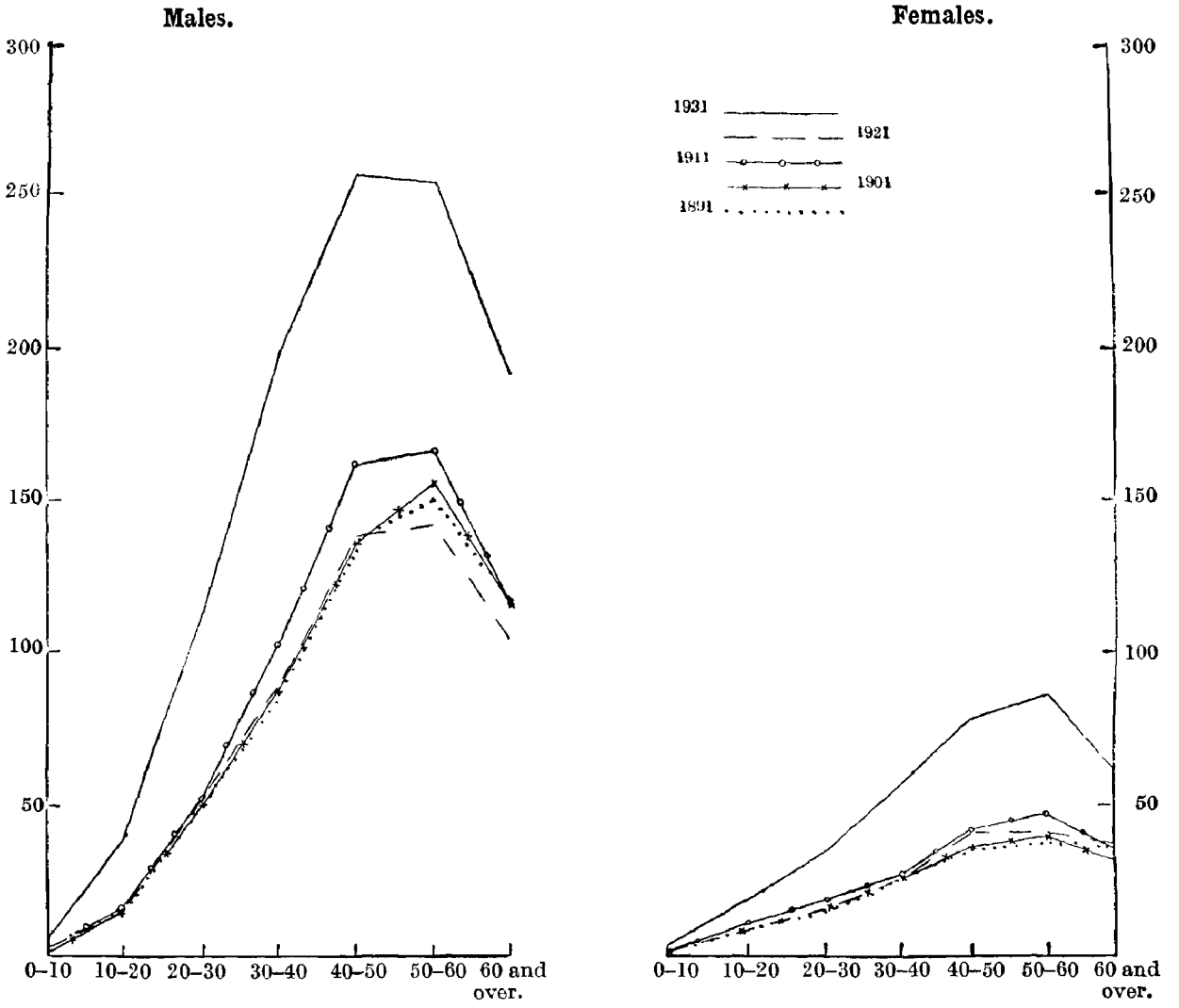

27. The map throws into bold relief South Arcot as the district most infected with leprosy. In 1921 also it was pre-eminent. Its immediate neighbours to the north and south are as in 1921 among the darker areas. Coloration as in 1921 lightens as far as the Nilgiris, then grows darker again leaving Coimbatore as a region of very low incidence. The more northerly circar districts stand out as the second region of heavier infection, a zone in between representing the Ceded Districts, Nellore and Guntur; Anantapur has the lowest incidence in this group.

28. Leprosy is probably (because of its contagious nature and the ignorance as to its real extent) the most important for this province of the four infirmities dealt with. The ordinary citizen's acquaintance with it is limited to the deformed and ulcerated beggars seen by the roadside in large towns or at festivals. Actually these are not the cases of most vital concern to the community. Such cases are usually 'burnt-out': the leprosy flame has raged in them but has passed leaving destruction but also no spark that might set others afire. However hideous they may be, they are harmless to the community and there is no object so far as public health is concerned in isolating them. They are true subjects for charity inasmuch as the majority of them are unable to work for themselves, have been disowned by their own relatives and have no resource but begging. They are in fact outcasts

MADRAS PRESIDENCY

LEPROSY

by districts

Scale 1 inch = 96 miles

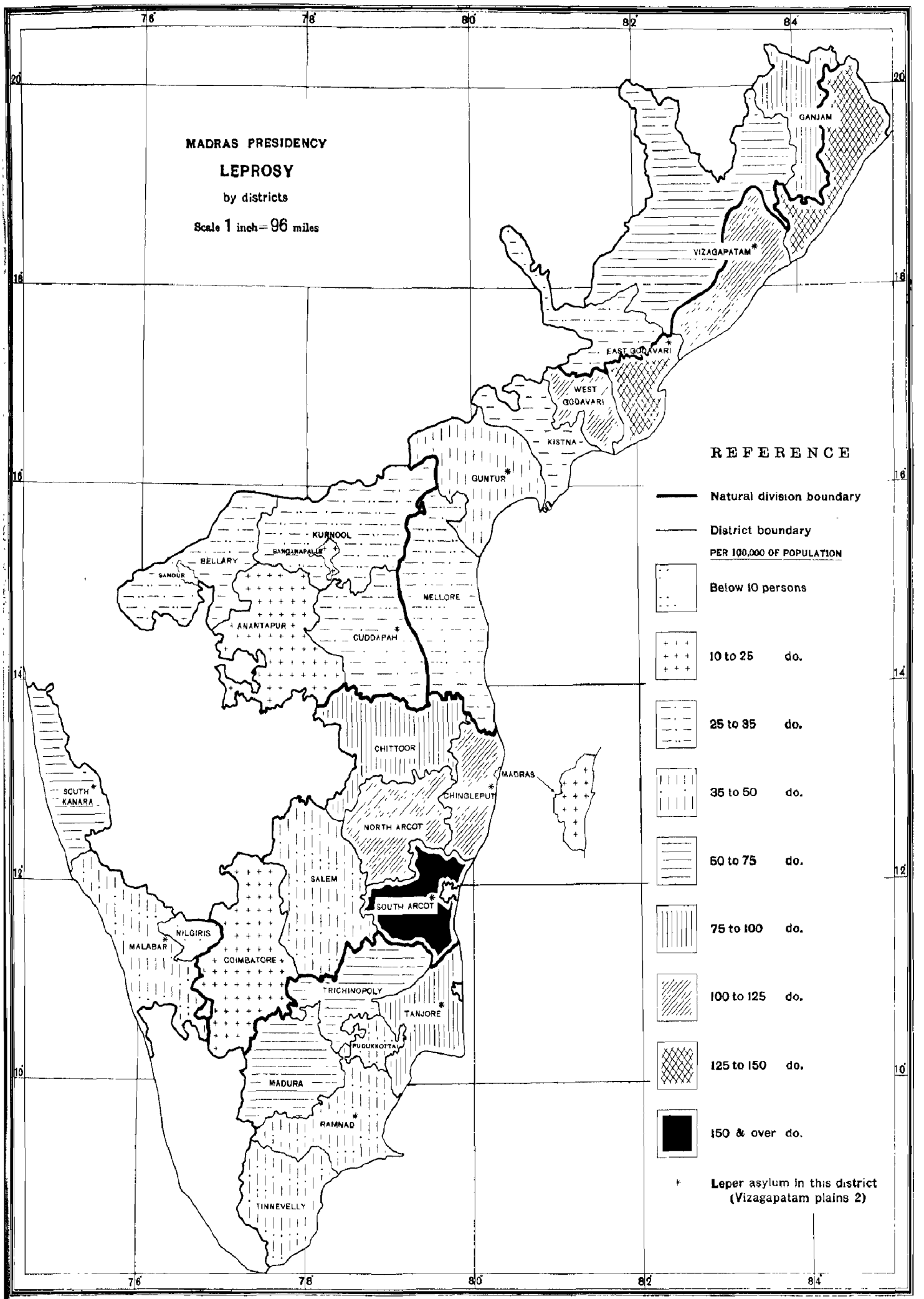

REFERENCE

- Natural division boundary
- District boundary

PER 100,000 OF POPULATION

- Below 10 persons
- 10 to 25 do.
- 25 to 35 do.
- 35 to 50 do.
- 50 to 75 do.
- 75 to 100 do.
- 100 to 125 do.
- 125 to 150 do.
- 150 & over do.

Leper asylum in this district (Vizagapatam plains 2)

Reg No 46
Copies 1150

Helio-zinco. Survey Office, Madras
1932.

and it is significant of the universality of this attitude towards lepers that the term leper is in English a synonym for some condemned person thrust out of the ordinary pale of intercourse. Leprosy has many resemblances to another insidious disease, tuberculosis. They are alike in their bacillary origin. Both are chronic diseases usually slow in onset and in course. In both it is difficult to say when the bacillus has been banished from the body and in neither is a 'cure' strictly speaking ever achieved, for every one attacked is left with some tissues damaged. A notable point of similarity is that both are diseases of semi-civilization. Any one in any state of life may be attacked by either but it is rare for true aboriginals or persons leading a primitive life with simple standards of morality or food to be attacked by leprosy. The disease is of rare occurrence also among the better educated and more prosperous classes. It is, one might say, in the contact zones that these diseases have their widest range. Where a primitive mode of life is in contact with a more advanced, where simple habits have been modified but adaptation is not complete, leprosy finds a wide field. Coolies and factory hands provide the bulk of the specimens. In these cases a new mode of life is in most obvious impingement upon a simpler predecessor. For illustration of the above point a glance at the leprosy map will suffice. The infection rate in the Agency tracts is only half or less than half of that in the adjoining plains.

29. Other similarities between the two diseases are that debility predisposes to both as do deficient diet, harmful habits, certain other infections and probably a warm, moist climate. The map shows heavy infection in the Circars coast, in South Arcot, and in general that leprosy is more rife in the coastal tracts than in the interior. Witness the much lower rates of the Ceded Districts, Salem and Coimbatore. A last similarity lies in the part played by the general public in coping with the disease. Much of the campaign against tuberculosis in the west lay in propaganda against unwise habits and practices which tended to encourage or spread it. The same applies to leprosy and it is for that reason propaganda plays so important a part in the campaign recently launched in this presidency against it. Doctors possess no final cure for leprosy ; no specific is yet known. On the other hand so much have methods of treatment improved in range and efficiency as the result of intensive study and experiment that if a case is secured early enough the disease can in all probability be arrested, the person made non-infectious, able to lead a normal life and probably continue to work for his living. The vital part to be played by propaganda becomes obvious and the undesirability of any mention or advocacy of extreme measures appears at once. *Ex hypothesi* what is essential is to induce every person who even suspects that he may have leprosy to come forward at once for treatment. If he has any grounds for imagining he may be forcibly segregated, the chances are that he will not come forward and that even when the disease declares itself unmistakably he will conceal it as long as he can. The keyword is confidence. There is no compulsory segregation or detention anywhere in the presidency. Admission to leper hospitals is mostly on the direct application of the patient. The only alteration in policy during the decade has been for hospitals to confine their attention more to active cases. A good leper hospital nowadays has 70–80 per cent active cases ; not very long ago quite a reverse proportion was the rule. One corollary of the above considerations is that leper homes and hospitals should deal with and be reserved for active cases instead of being receptacles for the burnt-out and deformed but no longer dangerous victims. The Surgeon-General suggested that when the Mettur project was completed and the buildings there no longer required a missionary body or charitable agency might be encouraged to use this area and its amenities as a home for these burnt-out leper cases.

When skilled treatment is available villagers show no hesitation in making use of it. An interesting commentary on the readiness with which the populace present themselves is found in the Surgeon-General's application for inclusion in the staff required for a certain clinic of ' a boy to regulate the crowd '. 500 patients were undergoing treatment at the time and the congestion must have been considerable. Leprosy survey officers found a remarkable proportion

of the infected persons already known as such to the villagers ; the scanty attire of the Adi-Dravida, for example, makes it difficult for infection to escape notice. This would indicate that what is lacking among the public is not so much a knowledge of the existence of the disease as a realization of its gravity.

Anti-leprosy campaign.

30. A glance at the curve shows immediately how greatly the figures for leprosy have increased at this census. Subsidiary Table *i* shows that leprosy now gives the highest male infection rate for any of the four infirmities in the province. Up to 1921 it had invariably come only third. The pronounced increase is mainly a reflection of the much more active anti-leprosy steps undertaken in the presidency during the decade and particularly in the two years immediately preceding the census. Half way through the decade the Surgeon-General of Madras pointed out that to attain any success against leprosy early diagnosis and treatment were essential. This is a general medical platitude but in the case of leprosy is more, for in this disease ability to diagnose in the early stages requires careful training and practice. The Surgeon-General's suggestion was to introduce out-patient treatment for leprosy in all headquarters hospitals and clinics were accordingly opened in six hospitals in different parts of the presidency. In 1929 the Madras branch of the British Empire Leprosy Relief Association decided to change its system of dealing with grants. Previously it had distributed the not very large sums at its disposal in small doles to leper institutions and hospitals where leprosy was treated. Applications for grants were increasing in number without offering in all or even in most cases prospects of serious contribution to anti-leprosy work. It was decided to apply the principle above indicated and to concentrate on training doctors to recognize and deal with the disease. The main objects were the opening of clinics, the training of health officers and doctors in diagnosis and treatment, spot surveys and general propaganda. A doctor working under the Association conducted surveys in South Arcot and East Godavari districts and the Madras Government appointed a leprosy propaganda officer to carry on his good work. The object is to establish ultimately a network of clinics throughout the presidency and by training at the same time local medical and health officers in the detection and treatment of this disease to ensure that these clinics function regularly and efficiently.

The drug most used is hydnocreol, because of its cheapness. In some institutions creosoted mixtures or esters of hydnocarpus or olive oil are also used. The Government Medical Stores, Madras, have arranged to prepare and supply esters to medical institutions at a rate much below that formerly required.

It may be said that an organized campaign has been opened in Madras Presidency against this disease. The province has been divided into six campaigning areas with a medical officer experienced in leprosy at the head of each. These will be primarily responsible for the conduct of the campaign in their areas and the first essential, viz., the training of as many medical men as possible in up-to-date methods of diagnosis and treatment is kept always in view. This, the opening of clinics, and propaganda may be said to sum the general strategy. Free leaflets on leprosy are distributed, illustrated by lantern lectures in villages and handed to patients who come for treatment.

Leprosy survey.

31. The Public Health Department have conducted a rough leprosy survey. The result of this showed 48,000 cases in the presidency, i.e., 1 in 1,000 of the population is a leper. If the expert estimate of a lakh is adopted, 1 in 500 of the population is afflicted. The results of the survey show interesting variations. For most districts, the number of cases put down by the Health Department exceeds those declared at the census. The exceptions are two of the Ceded Districts, the two West Coast districts, Tinnevelly and Coimbatore. The incomplete records for two taluks of South Arcot show already cases numbering over half the total ascertained at the census for all the eight taluks, so South Arcot may be safely taken as no real exception. Apart from Malabar and South Kanara the other four districts have hardly any clinics opened and returned at the census figures much below those of other districts. Infection is probably weaker in them in any case. In some districts there are

actually more cases being treated than were returned at the census. Instances are East Godavari, Chittoor, Madras, Salem and Madura. In East Godavari and Chittoor the number being treated is above even the returns from the Health Department's leprosy survey. In some districts the number of cases being treated is however very far below the number returned at either census or survey. Among these are Ganjam, North Arcot, Trichinopoly and Tanjore, where the number treated is only from three to seven per cent of the census returns. In Vizagapatam the figure is 10 per cent.

Two interesting details from the experience of a survey party are that out of 1,097 schoolboys examined at Villupuram in South Arcot, 3·67 per cent were infected and in East Godavari 5 per cent of factory hands were found to be lepers. These two areas yield perhaps *par excellence* the warm, moist climate usually held most favourable to the spread of leprosy, and a high density of population.

It was observed incidentally that in the areas where special surveys were conducted local quacks were taking advantage of the interest aroused to press the sales of their own secret remedies and much money found its way into the hands of one quack in particular in a vain search for cure.

32. The present attitude towards this disease represents a marked break-away from previous practice. It could only be expected therefore that it should find some illustration in the census statistics. The census of 1931 followed shortly after the investigations by the Health Department. Consequently many cases of leprosy detected during this survey came more readily into the census record. In general, the fact of considerable propaganda against the disease must be taken to have had great effect in encouraging sufferers to abandon the policy of concealment which has operated considerably in the past and to a large extent operates still. The district which shows the heaviest leprosy infection at the census, South Arcot, is that in which Dr. Santra made the first survey and East Godavari which comes third in the census list in gravity of infection was the centre of the second enquiry and now possesses more clinics than any other district. In this district the survey party returned the incidence per 100,000 as 852. The census figure was 131. It is noteworthy that areas which show the least infection at the census had the fewest clinics then.

33. Another leprosy survey will probably be held five years hence and its results should be interesting and instructive. The survey just completed forms the basis of a system of registration which has been in operation from the beginning of 1932. Confidential registers will be kept by taluks; in these registers will be entered the names of afflicted persons already known. The names of fresh cases will be entered as detected. These registers will form the starting point for the next survey. Ultimately village registers will be opened and entrusted to the usual repository, i.e., village officers, who will have to enter any changes or information of importance bearing on this disease. If this scheme is carried out in its entirety and supervision is close, the five years ought to lead this presidency to a very close approximation to the number of lepers in its midst. If it is carried out strictly it should be possible ultimately to give up leprosy as a census determination altogether.

There are two leper asylums run in connection with the Madras jail system. To these all prisoners found to be suffering from leprosy are sent. Malabar, Ramnad and Madura appear as the largest contributors, Vizagapatam and the Godavaris being next. Such totals would have to be referred to the total number of prisoners from each of these districts before they could be used and would have to be in larger numbers but they are not without interest. Incidentally over a quarter of these cases were found also suffering from syphilis. This may point to another contributing cause of leprosy. Anything which lowers the vitality must lower resistance to leprosy infection and it would be odd if venereal disease did not make its contribution here as elsewhere. The various forms of deficiency disease so rife in the presidency must contribute also and some medical men attribute its prevalence to definite errors in diet, e.g., the inadequate amount of milk consumed on the West Coast. The same charge was made against Puri. Pyorrhœa is said in certain quarters to be a large contributor.

Dissemination.

34. Leprosy is a disease spread by contact and in all such diseases there is an obvious connection with density of population. It is notable that the leprosy survey conducted in East Godavari showed Ramachandrapur as the taluk of heaviest infection rate. Ramachandrapur is a delta taluk of extreme density of population. The same principle is illustrated by the light degree of infection in the Ceded Districts, an area of sparse population with consequent less crowding and less risk of infection. The dryness of the climate possibly contributes to lowering the incidence and it may be that delta areas are peculiarly favourable to its spread. The Agencies are an area of lighter incidence than their adjoining plains. Here the sparseness of the population contributes but the fact that a large element consists of primitive tribes must also be an important factor, for it seems to be the case that primitive tribes tend to be freer from leprosy. The survey parties found that a number of male patients attributed their infection to contact with leprous paramours or concubines. Apparently young women rejected on account of leprosy as unfit for marriage are allowed to have other relationships. The part played by such activities in the spread of the disease needs no stressing. In South Arcot one man with highly infectious leprosy was found undergoing the preliminary ceremonies of marriage. With the aid of the villagers the marriage was postponed for six months, an encouraging instance of communal action for the public weal. One village in Salem district has a number of male lepers to whom infection was conveyed through the ministrations of a leper barber. No further comment is required. In another village an actively infectious leprosy case was found sharing a hooka with the other men of the village ; this illustrates well the part played by ignorance in the spread of the disease. Leprosy is easily conveyed if the skin is already abraded. The bites of mosquitoes or leeches would provide such abrasion ; hence perhaps to some extent the greater prevalence of leprosy in backwater or canal areas such as are found in Malabar and the delta tracts and in general in areas where mosquitoes and similar pests are numerous.

35. It is however impossible really to allot any particular causal factor to the disease in any area. Several factors operate to determine the incidence and it is often difficult or impossible to say which is most at work. Racial factors enter, for, as above mentioned, primitive tribes tend to be freer and also the most civilized elements ; climatic conditions (the drier Deccan and central areas are less attacked than coastal tracts or deltas) ; social customs and economic conditions enter obviously and the amount of clothing normally worn is an important factor in reducing the chances of skin affection. Lastly the degree of movement has an obvious influence. Lepers are wont to resort to certain temples the gods in which are believed to have special interest in and powers over the disease. Such a temple is that of Chowghat in Calicut. Any centre of extensive pilgrimage or resort will find lepers in its midst attracted thither by the prospects of charity. The attraction of holy places for the diseased beggar is a commonplace of observation. There seem to be four chief foci in the presidency, (1) the north, (2) Guntur, (3) the Arcots and Salem, and (4) south-east Malabar. The map illustrates two of these in marked fashion by the darker coloration of the Circars coast and the Arcots. The true focus here seems to be North Arcot, for the expert survey in South Arcot found that the taluks bordering on the northern district were most heavily infected. An extension of the expert survey would probably determine this point. An illustration of the effect of communications in the spread of the disease is that the low incidence in Vriddhachalam taluk in South Arcot is attributed to the fact that until recently no railway line ran through this region at all. Vriddhachalam is now a railway junction of north-south and east-west routes and its leprosy incidence may on the above reasoning be expected to increase. The heavy incidence in Ganjam plains has been a continuing feature at all censuses. A leprosy survey carried out in the adjoining Puri district of Bihar and Orissa in 1929 showed very heavy infection to prevail there. 6,393 persons examined in Puri town yielded 288 lepers. On a base of 100,000 this is 4,504. Tangi Thana gave 1,133 and others 1,236 and 923 per 100,000. Puri is an ill-drained malarial and filarial district and every factor

seems favourable to the growth of leprosy. Homage paid to Jagannath was long held to be a cure. Hence the leper trek to the shrine by the sea and the creation of an endemic region there. For the Oriya tracts of Ganjam, the political boundary which divides the district from Bihar and Orissa is in no sense a social frontier. It is possible that part of Ganjam's high leprosy figure is due to the inclusion of other affections like leucoderma. A recent leprosy survey undertaken by the Public Health staff yielded less than a fourth of the census result. This is almost certainly an underestimate but it is probable that the true figure is below 149 per 100,000. In any case, Ganjam or at any rate, the Oriya part of it will probably always be one of the more affected regions of the presidency. Guntur seems to adjoin a heavily infected area in Hyderabad, its coastal areas being less affected than the inland. This bears out the theory that incidence decreases as we go from the focus. The dwindling infection southward from Arcot is particularly noticeable in the map. When leprosy clinics were opened in Coimbatore there was no such rush to attend them as is usually experienced. This bears out the impression given by the census figures that Coimbatore is much freer from leprosy than its neighbours.

Sex incidence.

36. One feature which differentiates leprosy to a marked extent from the other infirmities is the difference in incidence between the sexes. In the other infirmities the two contributions are not very far away from the 50 per cent line. In the case of the lepers the male contribution is thrice the female. This ratio 3 : 1 is of long standing and wide distribution, being returned from many parts of India for many years. Thus the India Census Report of 1911 comments upon it. It has been a custom in the past to attribute most or much of this differential infection to concealment of the disease among women and a common view was that such concealment might be most expected at the ages at which the difference between the sex infection rate was most pronounced, i.e., at adult years. It seems to me however that if concealment of female infection is in question, it is quite as likely, if not more likely, to be rife at the earlier stages, i.e., before a girl is married, and this would and does apply to all infirmities as it applies to anything which may hinder a girl being disposed of in matrimony. It is notable however that discrepancy in sex infection is very much less in the earlier stages. Acceleration in the slope of the curve comes after 10–20 in both cases but much more markedly so for the males. This period corresponds to the leaving of childhood behind and entry into the world of business and contacts. Change of activity is less for women than for men and the curve reflects this by a milder slope. The evener curve for females is mainly because woman's life is less exposed to contact with other people, spelling a greater liability to infection. A sex more exposed to casual and frequent contacts should show greater incidence of a contact disease. Indian customs make the movements of the female population very much less than those of males. They wear much more clothing and apart from actual movement from place to place they avoid contact more sedulously and regularly. These circumstances must contribute strongly to producing a different incidence for the two sexes. The other infirmities recorded at the census are not contact diseases and thus the great disparity is to a large extent explained. It may be that as was suggested in 1921 leprosy among females is more concealed than among males but I am inclined to think that undue weight has been given to this possibility.

The diagrams show that the peak for males has moved at this census. In all previous years the peak was at age 50–60. It was not usually marked except in 1901, but nevertheless undoubted. In 1931, it appears 10 years earlier. This is probably a truer indication of the point at which lepers begin to die off more quickly than the ordinary population, for it is unlikely that the effects of such a disease in this direction would be deferred so late as 50–60. The change reflects the great increase in the numbers appearing in the census returns. Instead of them being mainly or largely burnt-out cases mostly well on in years, a much larger proportion of active cases and younger patients now enters the record. The peak for females continues at 50–60. The disease is

less marked among women and a later acceleration in onset may produce a later peak. Probably, if all female lepers entered our records, the peak for this sex too would come earlier though not so early as for males.

General.

37. The census deals with 'infirmities' but the singular is really a better aspect. Diseases cannot be compartmented and the census treatment is apt to obscure the fact that even these four, widely different as they seem, have close inter-relations. Venereal disease is protean in the forms of its derivative appearance and its touch is strong in blindness and insanity and probably also in deafmutism. Deficiency disease is rife in the presidency and enters into the pre-history of the majority of cases of every specific disease which appears for treatment. Practically all patients entering Government hospitals suffer from some pathological condition of the alimentary canal. Pyorrhœa, dysentery and so on are rife while hookworm and ascariasis are universal. Hookworm is endemic, the infection rate varying from 10 to 90 per cent with a presidency average of 73. Much intensive work and study have been done on this during the decade and the presidency had the benefit of an anti-hookworm campaign under skilled direction. This began with two years' work in North Arcot which confined itself to a treatment and publicity campaign. This in the end was given up as producing no essential change in conditions and the alliance of an official or quasi-official body was sought and secured in the Madura District Board. It is probable that the practical demonstrations begun in Usilampatti in that district under the ægis of Mr. Foulkes have done more really to establish a readiness on the part of the public to co-operate in the campaign against hookworm than any other single effort. The two years in North Arcot had at least the result of showing that hookworm control is essentially a matter of control of soil pollution. The hookworm survey conducted in Madras Presidency was one of the largest done anywhere, over 58,000 egg counts being carried out. The district incidence varied greatly but the connection between rainfall and hookworm infection was clearly made out ; hookworm is never likely to attain any seriousness in the Ceded Districts and those in the centre of the presidency, whereas Malabar with almost every circumstance in favour has a degree of infection twice or thrice that of any other district. More local bodies are taking up the installation of proper latrines and encouraging their use among the population but while progress is good a great deal remains to be done. Special attention was paid to estate cooly lines which were for long absolute foci for the disease and the ameliorative effect of the campaign there has probably gone far beyond the bounds of the estates. It was interesting to read of one admission by a cooly treated for hookworm that he felt 'brisker in the morning'. How after all could the benefits of hookworm treatment be better described ? The object of public health men throughout the country must be to induce this brisker morning feeling. The anæmia due to hookworm, not to mention other manifestations, has a wide range and certain types of cataract even seem to be associated with it, or at any rate with intense anæmia. Comment is made in one administration report of the Ophthalmic Hospital, Madras, of difficulties due to out-patients interfering with dressings as a result of the irritation caused by bugs. Relapsing fever, which took a considerable toll in the earlier years of the decade in some parts of the presidency, is due to lice and plague to fleas. These facts illustrate that infirmity is a more fundamental study than infirmities and that most diseases go back to standard of life and habits.

38. In writing this chapter I have to acknowledge with gratitude suggestions and counsel given by, in particular, Major-General Sprawson, Surgeon-General with the Government of Madras, and Lieutenant-Colonel Wright of the Government Ophthalmic Hospital in Madras.

** i.—Infirm per 100,000 of total population.*

INSANE.

Natural division.	Males.					Females.				
	1931.	1921.	1911.	1901.	1891.	1931.	1921.	1911.	1901.	1891.
1	2	3	4	5	6	7	8	9	10	11
Province ..	***39***	***24***	***24***	***23***	***25***	***27***	***17***	***17***	***15***	***18***
Agency	26	15	14	19	17	21	10	10	11	11
East Coast, North ..	38	24	24	26	29	29	17	17	19	22
Deccan	37 (*39*)	22	22	24	23	32	15	14	15	17
East Coast, Central ..	36 (*34*)	24	23	21	23	23 (*22*)	16	16	13	15
East Coast, South ..	38 (*39*)	20	22	18	20	25	13	15	13	14
West Coast	56 (*57*)	39	35	28	40	39	29	25	20	29

DEAFMUTE.

Natural division.	Males.					Females.				
	1931.	1921.	1911.	1901.	1891.	1931.	1921.	1911.	1901.	1891
Province ..	***81***	***58***	***87***	***74***	***87***	***62***	***44***	***68***	***55***	***65***
Agency	46	15	51	50	53	36	13	42	39	37
East Coast, North ..	83	41	89	74	100	62	30	66	53	77
Deccan	86	20	86	80	94	70	17	69	60	67
East Coast, Central ..	74	77	93	80	93	58	60	73	59	68
East Coast, South ..	98	74	96	72	92	72	56	74	58	71
West Coast	73	54	65	61	33	53	40	52	45	25

BLIND.

Natural division.	Males.					Females.				
	1931.	1921.	1911.	1901.	1891.	1931.	1921.	1911.	1901.	1891.
Province ..	***105***	***87***	***83***	***91***	***101***	***116***	***86***	***79***	***88***	***104***
Agency	102	59	63	95	75	140	66	65	94	71
East Coast, North ..	111	73	71	88	100	145	78	67	91	102
Deccan	132	90	88	107	117	142 (*143*)	83	69	96	113
East Coast, Central ..	83	87	75	78	88	90	89	75	75	96
East Coast, South ..	117	98	93	88	97	108	86	88	86	108
West Coast	103	109	117	121	133	106	109	113	108	123

LEPER.

Natural division.	Males.					Females.				
	1931.	1921.	1911.	1901.	1891.	1931.	1921.	1911.	1901.	1891.
Province ..	***107***	***56***	***62***	***54***	***53***	***35***	***19***	***20***	***17***	***18***
Agency	90	53	57	79	71	40	29	25	34	29
East Coast, North ..	134	64	69	60	62	45	22	22	20	20
Deccan	35	15	19	29	29	16	7	8	8	9
East Coast, Central ..	129 (*127*)	66	72	60	56	41	21	22	17	16
East Coast, South ..	98 (*99*)	51	59	42	37	27	14	17	13	13
West Coast	69	49	61	63	82	26	18	23	25	31

* Where allocation to actual birthplace of inmates of asylums affects any figure, the adjusted figure in italics is enclosed in parentheses beside the original.

ii.—(a) Infirm per 100,000 *and*
(b) Female infirm per 1,000 *male* .. .. .. } *at certain age periods.*

(*a*) Infirm per 100,000.

Age.	INSANE.		DEAFMUTE.		BLIND.		LEPER.		(*b*) FEMALE AFFLICTED PER 1,000 MALE.			
	Males.	Females.	Males.	Females.	Males.	Females.	Males.	Females.	Insane.	Deafmute.	Blind.	Lepers.
1	2	3	4	5	6	7	8	9	10	11	12	13
Total ..	***39***	***27***	***81***	***62***	***105***	***116***	***107***	***35***	***719***	***777***	***1,136***	***333***
0–5	2	2	29	24	17	13	2	2	1,037	848	776	922
5–10	13	10	94	74	35	25	10	8	762	773	710	788
10–15	19	16	107	84	42	34	21	13	813	747	772	590
15–20	38	27	111	79	57	48	68	27	781	770	914	439
20–25	49	29	108	72	60	47	91	31	696	791	921	402
25–30	66	35	96	68	64	55	139	41	605	798	970	331
30–35	72	39	88	64	69	65	174	49	565	757	977	291
35–40	69	48	78	58	96	103	226	65	657	700	1,017	270
40–45	65	52	73	59	117	128	247	73	738	751	1,021	276
45–50	61	49	67	55	167	209	270	85	766	787	1,195	301
50–55	58	48	63	53	213	273	269	88	812	829	1,264	323
55–60	48	47	57	50	361	501	232	83	972	874	1,393	358
60 and over	42	40	59	49	772	974	191	63	1,000	866	1,318	347

iii.—Age distribution of 10,000 infirm.

INSANE.

Age.	Males.					Females.				
	1931.	1921.	1911.	1901.	1891.	1931.	1921.	1911.	1901.	1891.
1	2	3	4	5	6	7	8	9	10	11
Total ..	***10,000***	***10,000***	***10,000***	***10,000***	***10,000***	***10,000***	***10,000***	***10,000***	***10,000***	***10,000***
0–5	91	92	79	95	109	131	100	103	91	175
5–10	446	393	428	501	427	473	420	476	461	457
10–15	597	600	721	772	602	676	690	846	802	663
15–20	847	704	769	707	751	920	718	883	846	832
20–25	1,086	917	1,031	940	1,083	1,051	1,022	1,048	983	961
25–30	1,374	1,309	1,074	1,091	1,211	1,155	949	989	1,026	930
30–35	1,413	1,433	1,332	1,462	1,518	1,110	1,227	1,057	1,347	1,344
35–40	1,185	1,175	1,051	1,161	1,067	1,083	877	880	745	908
40–45	964	1,019	1,070	1,171	1,131	989	1,161	1,200	1,208	1,225
45–50	671	677	725	630	558	716	687	624	606	602
50–55	518	610	706	700	636	585	891	823	766	795
55–60	317	339	342	240	260	428	306	362	303	236
60 and over ..	491	732	672	530	647	683	952	709	816	872

DEAFMUTE.

Age.	Males.					Females.				
	1931.	1921.	1911.	1901.	1891.	1931.	1921.	1911.	1901.	1891.
Total ..	***10,000***	***10,000***	***10,000***	***10,000***	***10,000***	***10,000***	***10,000***	***10,000***	***10,000***	***10,000***
0–5	507	300	407	494	447	554	363	426	521	492
5–10	1,507	1,243	1,461	1,740	1,562	1,500	1,226	1,398	1,725	1,596
10–15	1,579	1,502	1,632	1,776	1,335	1,520	1,423	1,613	1,652	1,150
15–20	1,187	1,159	1,309	1,222	1,151	1,177	1,106	1,279	1,182	1,162
20–25	1,149	1,011	1,174	987	1,186	1,170	1,109	1,219	1,011	1,272
25–30	960	1,052	940	919	910	987	919	922	929	897
30–35	829	943	838	926	885	806	838	877	986	881
35–40	638	634	564	526	515	575	599	515	461	433
40–45	512	607	614	583	630	495	638	664	603	589
45–50	353	386	339	261	281	357	385	293	274	263
50–55	265	375	318	263	367	284	510	327	310	439
55–60	180	212	126	84	162	203	203	145	86	129
60 and over ..	334	576	278	219	569	372	681	322	260	697

BLIND.

Age.	Males.					Females.				
	1931.	1921.	1911.	1901.	1891.	1931.	1921.	1911.	1901.	1891.
Total ..	***10,000***	***10,000***	***10,000***	***10,000***	***10,000***	***10,000***	***10,000***	***10,000***	***10,000***	***10,000***
0–5	239	216	301	307	407	163	198	251	239	314
5–10	441	541	551	611	641	275	370	407	440	458
10–15	480	587	668	729	582	326	377	465	517	390
15–20	471	458	596	531	561	379	357	497	431	447
20–25	493	493	619	596	666	400	463	602	521	532
25–30	499	579	640	599	567	426	460	514	498	461
30–35	506	675	638	721	673	435	591	640	681	635
35–40	610	544	551	551	508	546	406	465	474	438
40–45	638	726	807	762	756	574	720	788	784	725
45–50	681	576	591	493	469	716	526	509	452	438
50–55	702	848	867	910	730	781	989	946	966	876
55–60	878	587	509	414	421	1,077	585	513	443	464
60 and over ..	3,362	3,170	2,662	2,776	3,019	3,902	3,958	3,403	3,554	3,822

LEPER.

Age.	Males.					Females.				
	1931.	1921.	1911.	1901.	1891.	1931.	1921.	1911.	1901.	1891.
Total	***10,000***	***10,000***	***10,000***	***10,000***	***10,000***	***10,000***	***10,000***	***10,000***	***10,000***	***10,000***
0–5	26	34	19	13	49	71	77	21	57	97
5–10	119	67	79	40	89	281	159	119	83	153
10–15	239	201	207	226	232	423	434	382	431	390
15–20	548	418	393	392	420	721	615	746	642	564
20–25	733	720	580	583	640	885	865	950	788	810
25–30	1,057	860	807	781	885	1,049	882	822	869	888
30–35	1,245	1,188	1,147	1,217	1,140	1,088	1,147	1,099	1,282	1,165
35–40	1,404	1,127	1,105	1,088	1,078	1,138	786	926	907	835
40–45	1,316	1,499	1,625	1,617	1,629	1,090	1,371	1,307	1,436	1,374
45–50	1,078	1,028	1,142	1,042	1,009	972	855	867	738	707
50–55	868	1,179	1,214	1,326	1,192	840	1,115	1,126	1,199	1,169
55–60	552	573	600	561	498	593	416	485	372	499
60 and over ..	815	1,106	1,082	1,114	1,139	849	1,278	1,150	1,196	1,349

CHAPTER VIII.

OCCUPATION.

THE table with which this chapter deals is No. VIII. It was originally intended to have tables dealing with industrial occupations, but as a measure of retrenchment these were abandoned. The optional tables covering occupation by caste were dispensed with by the Madras Government. **Reference to statistics.**

2. This census saw considerable changes in the approach to the occupation question. Previously the attitude was to find out the occupation and attach to it either direct practitioners or persons dependent upon those practising. Thus the entire population was linked up to some occupation or other either directly or through dependence. At this census each person had to be classified as an earner or dependent, on the merits of his case. The change gave considerable difficulties and in particular the use of 'dependent' was unfortunate. Dependent means to the ordinary Indians who formed our supervisors and enumerators, a person who is supported by some one else. Under the actual census use this time dependent might include some person who had some occupation, i.e., means of livelihood. Much ingenuity had to be expended in solving problems and difficulties and in exhibiting these to the enumeration staff. The choice of terms is particularly important in census phraseology, at any rate under a census conducted on the present lines, where 400,000 enumerators are employed in Madras province. It is impossible to reach these directly and much has of necessity to be left to intermediate agencies. The importance of selecting terms free from dubiety is obvious. 'Occupation' itself gave rise to considerable doubts, some of them of an amusing nature. The literal Indian mind found it difficult to believe that a man who 'simply sat', as one of my supervisors put it, could be said to have an 'occupation'. In such cases I pointed to the alternative title 'means of livelihood' and by this means was able to secure an understanding of the position. I would suggest in future abandoning the use of the term 'occupation' altogether and confining ourselves to 'means of livelihood'. This phrase is directly translatable into all South Indian languages by words which convey an immediate meaning to even the ordinary man. **Changes in method.**

3. An even more marked departure was in the approach to the industrial aspect. At the last two censuses, what was in effect a separate industrial census was taken. Forms (quite distinct from the census schedules) containing a great variety of questions affecting personnel and power were sent to every employer of ten or more workmen. From these the voluminous industrial tables were compiled. This separate enquiry was given up in 1931. Strictly speaking, it contained much that was more suitable for treatment by the Industries Department and at intervals more frequent than ten years, than as an ordinary census incident. In order, however, to secure information on the important demographic circumstance of organized labour, a fresh question was put in the census schedule dealing with 'Industry in which employed'. This gave rise to constant difficulties. 'Industry' is untranslatable into the ordinary vernaculars by any word which conveys an immediate meaning to the ordinary man and the exposition of this column required very considerable care and trouble and involved altogether more discussion, questions and difficulty than any other in the schedule. It was necessary to explain when an occupation became an industry and various other recondite matters of the same type. Retrenchment considerations compelled the abandonment of tabulation of the returns under this column and the disappearance need not be regretted for it is very unlikely that the tabulated returns would have been of great value. I have been fortunate enough, however, to secure the collaboration of the Department of Industries and Mr. L. B. Green, the **Industry.**

Deputy Director, has dealt exhaustively with the province's industrial position in an appendix to this chapter. An interesting contribution from the same skilled hand deals with methods and processes of disappearing industries.

Educated unemployment enquiry.

4. An attempt was made to conduct an enquiry into educated unemployment. To this end a separate schedule was distributed and collected at enumeration time. The results were disappointing. This enquiry was not part of the normal census scheme and had not the legal backing of the enumeration schedule proper. The general attitude to it by those in Madras whom it affected was 'You do not propose to give me a job; I am not bound to answer it; why should I?'. The returns for what they are worth are printed after the subsidiary tables to this chapter.

Schedule difficulties.

5. In the margin are given the headings of the columns on which enumeration for occupation was done. Difficulty arose primarily over column (9). The heading was not very happy and as already mentioned the word 'dependent' was in fact misleading. Inevitably supervisors and enumerators tended to go astray after the ordinary English use of the word. In essence all that it meant here was 'non-earner' and by the end of the enumeration stage I had given up using the term 'dependent' altogether and did everything I could to induce others to also. Unfortunately its appearance in the official enumeration schedule rather limited the possibilities of the new idea being received, for the enumerator takes his schedule as his Bible. The best approach to the column was to confine attention to the single word 'earner'; to decide for each person, did he satisfy the definition? if he did he was called an earner, if he did not he was called the other thing, namely, a dependent.

(9)	(10)	(11)	(12)
Earner or dependent.	Principal occupation (for earners only).	Subsidiary occupation (occupation of dependents may be given).	Industry in which employed (for organized employees only).

Effectively the decision about the term 'earner' depended on the answer to the question: does the person make a regular individual contribution to the upkeep of some household? It did not require the person to be self-supporting, or actually to work with body or mind or to have a money income. The possibilities of dubiety are obvious and the number of conundrums put to me on this single point was enormous. It cannot be said that this column was a happy innovation and in future censuses it would be better to avoid such niceties and confine the enquiry to something on the following lines. (1) What is your chief source of livelihood? (2) What is your next most important source of livelihood? (3) What other sources of livelihood have you? These questions avoid altogether the use of the word 'occupation' and avoid ambiguities arising from such terms as 'earner'. The use of this last introduced obscurity into succeeding columns also. Effectively only an earner could have a principal occupation, but the terms gave some difficulty. They are not immediately clear in English and it may be imagined what translation made of them. The mere English heading to column (12) is in itself formidable and in its case translation produced the most amazing obscurities. All over, occupation enumeration at this census was difficult. At any time the occupation answers tend to be the most difficult of all in the census schedules. Men are habitually vague about their occupations. The answer 'cultivation' given so readily by witnesses in courts and in other enquiries may mean one of at least five quite distinct sources of livelihood, yet for ordinary purposes it is ample and is accepted as such. In census enumeration one of the difficulties was to induce both enumerator and enumerated to understand why what was accepted as sufficient particularity by judges, magistrates, and so on, should not satisfy the exigent census officers.

Precision attained.

6. Every effort was made to induce precision in reply and the enumeration schedules and manual devoted much space to counsel and example. In the end, as Subsidiary Table *i* shows, 5½ per cent of the returns had to be classified

as ' insufficiently described '. Considering the ingrained partiality of enumerators and enumerated for such terms as ' cultivation ', ' cooly', ' labourer ', the fact that these generalities are sufficient in other enquiries, and the absence of any assistance from the special industrial census on this occasion, it may be taken as a fairly satisfactory achievement to have wrung so much precision from such unpromising original vagueness. Moreover a considerable element of this $5\frac{1}{2}$ per cent was essentially general labourers, men who take up any job offering. In their case no specific group or order can be allotted and the classification insufficiently described hardly does them justice ; ' cooly ' is all the name they can be given.

A further complication was the instruction that housekeeping might be entered among the occupations of dependents. This gave rise to much trouble and misconception which is reflected, as will be noticed later, in the statistics themselves. Housekeeping in certain circumstances is undoubtedly an occupation as much as bookkeeping but it was difficult to confine entries to the correct interpretation and it would be better in future censuses to separate such entries entirely from those of ordinary gainful avocations. As a result the domestic service entries at this census seem enormously swollen as compared with those for 1921 and no true comparison is possible.

Tabulation scheme.

7. The scheme for representation of occupations follows that of previous years with certain minor modifications, some by way of addition, others by way of compression. Specific additions are made in order I, where ' Podu ' cultivation now receives separate mention and a distinction is made between estate managers on Government and on private behalf. Special crops are given in more detail, tea, coffee, cinchona, rubber being now shown separately and similarly coconut, betel and ganja. Forest produce collectors are also now separated. No detail is given for sheep and goat breeders, but transport animals receive a separate head. The metallic minerals and mica are now specified. Under industry on the other hand there is some condensation of detail. An interesting expansion is in order 47—Medicine—where unregistered practitioners are now shown separately and also dentists and veterinary surgeons.

As a result of the change in approach the presentation of the actual statistics has necessarily altered. It is impossible now to reproduce the columns of 1921 which showed the numbers supported by particular occupations. This disappearance need not occasion much regret for a good deal of these must have been rather conjectural.

Proportion of earners, etc.

8. The diagram shows the distribution of the population between earners, working dependents and non-working dependents. For convenience the first two classes may be grouped under the head ' total employed ' and the use of this term later in the chapter will always mean such a combination. 45 per cent of the population are shown as true dependents. The 1921 figure was 51 per cent. The frontier between the earner and the working dependent is not always precise as will have been gathered from the preceding discussion. A noticeable tendency is for the proportion of total employed to decrease steadily from north to south and to west. Whether this reflects a greater degree of ease in the south and west and as a result, fewer women having to contribute to the family income, is a matter of speculation, but it is not impossible that on the West Coast at least such is the case.

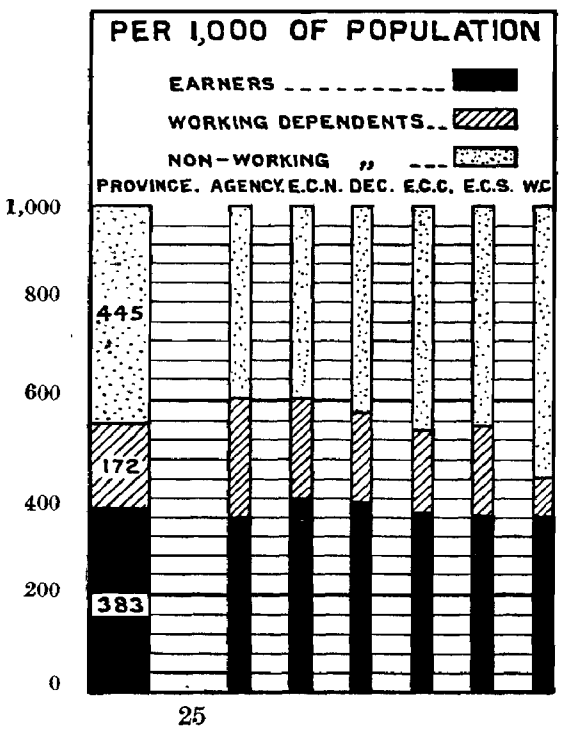

25

CHIEF OCCUPATIONS OF THOSE ACTUALLY OCCUPIED PER 1,000 TOTAL POPULATION

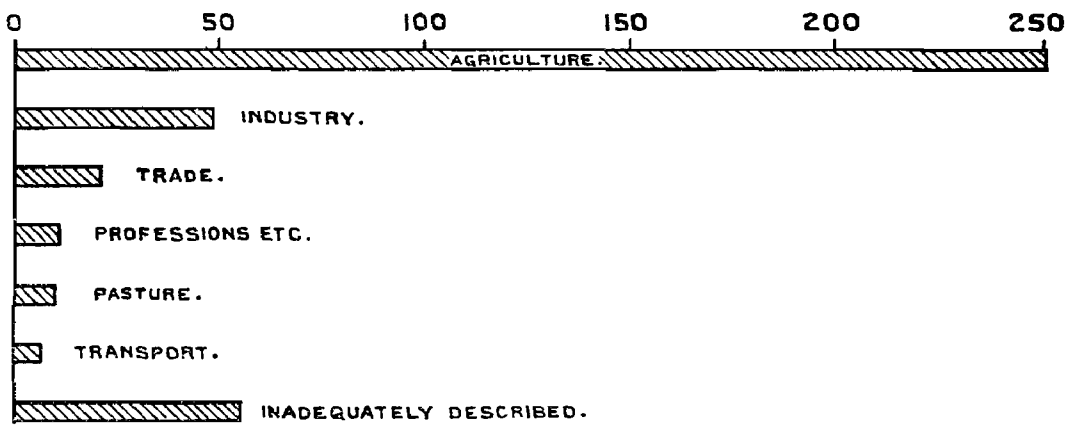

RELATIVE IMPORTANCE OF SUBSIDIARY OCCUPATIONS

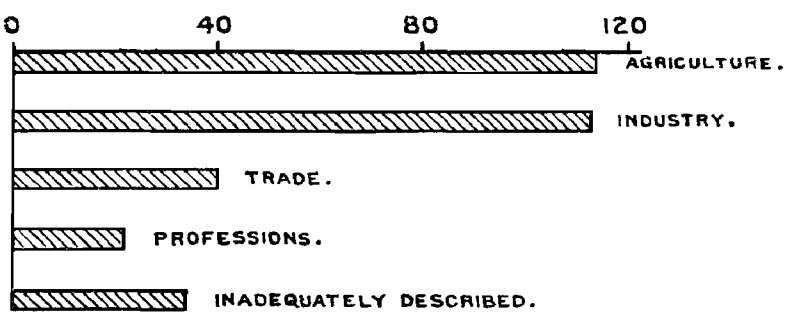

Importance of agriculture.

9. The diagram shows the relative importance of the main occupations. Agriculture has over five times the adherents of its nearest competitor and with other forms of agriculture and pasture combined is almost equal to all the rest put together. A large proportion of those shown as insufficiently described certainly follow agricultural occupations. It would not be an excess to class half of this number accordingly and if this is done agriculture and pasture definitely exceed the sum quotas of all other occupations. The diagram and the statistics show that Madras is essentially a country which produces raw materials. As in 1921 agriculture is most important relatively in the Agency and the Deccan and least so on the West Coast ; trade and professions have there a greater relative importance. The differences, however, are not pronounced and hardly justify diagrammatic illustration.

Subsidiary occupations.

10. The diagram shows the subsidiary occupations most favoured by earners. Here industry has come up to almost equality with agriculture. This was almost inevitable ; agriculture being so predominant as a main occupation other means of livelihood were bound to figure more prominently in the subsidiary sources.

Proportion supported by agriculture.

11. In 1921, 71 per cent of the population were declared to be supported by agriculture. The subsidiary tables to this chapter show 50 per cent, or probably over it, as the total employed in agriculture and a reasonable allocation of dependents would for those supported by this occupation produce a figure differing not greatly from the 71 per cent of 1921.

Numbers employed.

12. Subsidiary Table *iii* compares the numbers employed in the various occupations in 1921 and 1931. The change in the approach may to some extent have affected allocation of workers to the various columns in the two censuses. Taking, however, earners and working dependents to be equivalent to the ' actual workers ' of 1921, the number of employed has gone up by nearly 6 millions. Much or most of this however is accounted for by the swollen figures of domestic service already mentioned. It is not possible to allow precisely for the effects of this but its effect probably runs over 5 millions. Making some such deductions the 1931 total becomes little above that of 1921 and

workers would appear to have increased much less than the 10 per cent by which the total population grew. This increase of population being mostly at the lower end of the life scale such a difference was to be expected.

Particular injunction was given to determine as far as possible the chief means of livelihood, in the sense of that which contributed most to the upkeep of the individual. Agriculture, whatever the return for it, remains the chief of all occupations for an agricultural populace. Supervisors and enumerators were told, however, to put the issue plainly and to enjoin upon the enumerated that sources of livelihood, where more than one existed, must be put in the order of the actual returns they yielded. It is almost certainly a consequence of this particularity that the employed under cultivation show a considerable decrease at this census from 1921 while the numbers under stock-raising and other specific heads in sub-class I have increased enormously.

13. The diagram illustrates the differing rates of growth among occupations. The steepness of the road transport line should be compared with the almost level rail transport. Instruction's upward thrust contrasts vividly with police's downward inclination. Stock-raising with cultivation, textile manufacture and trade with dyeing and printing form other contrasting pairs. **Rates of growth compared.**

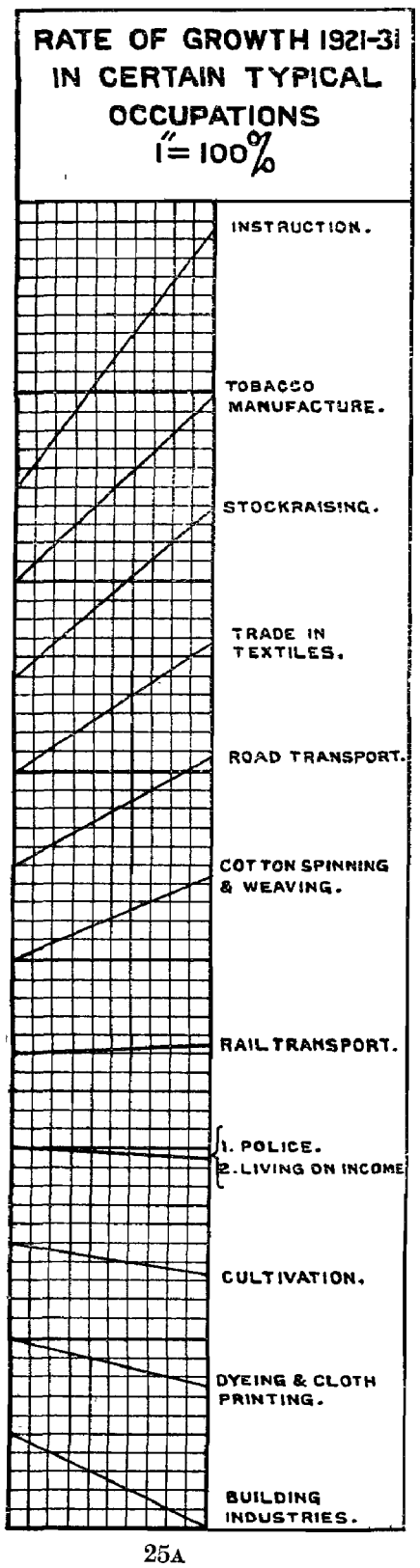

25A

On studying Subsidiary Table *iii* one is first struck by the large decline in the actual number concerned in the production of raw material. A diminution of 11 per cent in this important branch, which as already shown contributes about half of the total employed in the presidency, occasions some surprise. The only two heads under cultivation proper which have increased are agricultural labourers and estate agents, clerks, etc. Non-cultivating owners and tenants show the most marked reduction and all over, the actually employed under cultivation proper show a diminution of $14\frac{1}{2}$ per cent. On the other hand, all the specialised branches of agriculture and pasture show a marked increase. Those employed in raising special crops are up 30 per cent. The raising of coconut, etc., is up nearly 50 per cent and forestry occupations 25 per cent. The most marked rise is in stock-raising where the employed are 225,000 more than in 1921 representing an increase of 89 per cent. Fishing and hunting show 50,000 more than in 1921. It seems clear that the great diminution in agriculture is due largely to a greater precision in recording of sources of livelihood which has led to persons classified under ' cultivation ' in 1921 now coming under stock-raising, fishing, grazing of small animals, etc. It was observed in 1921 that agriculturists showed a great rise over the previous census, by 20 per cent. Comment was made then that some of it probably represented the habit of classing one's occupation as agriculture in preference to other specific but less honourable pursuits. The large reduction this time may therefore reasonably be attributed at least in part to return to a more accurate description. **Agriculture.**

Sub-class II—Exploitation of minerals— covers a comparatively small section of the population. It shows an enormous increase of over 300 per cent. Most of this is due to **Minerals.**

increase under non-metallic minerals and almost certainly the bulk of this relates to mica though 1921 figures for mica are not available on which to base a precise comparison. Nearly 26,000 persons are now employed in the extraction of materials covered by groups 37 to 39.

14. Class B covers the many operations coming within the heading 'preparation and supply of material substances' and is the chief contributor to the gainfully employed after those concerned in agriculture or allied operations.

Industry. Sub-class III covers industry, the numbers employed here having increased by 3 per cent, the chief contributor being textiles, which have now 70,000 more associated persons representing a 13 per cent increase. Among textiles the chief contributor to the increase is cotton spinning and weaving; under this head 140,000 more direct workers are employed than in 1921, an increase of 44 per cent. Cotton ginning is also up enormously, though the numbers concerned are smaller, and the employed under all fibres have also gone up. On the other hand dyeing, printing, etc., are down by 25 per cent and lace embroideries, etc., have practically vanished. The disappearance of the last named element is probably due to the fact that in 1923 it covered 'Insufficiently described textile industries'. Since the quota then was 113,000 odd and lace industries could not possibly contribute anything more than a small fraction of this, the share of the insufficiently described must have been very large. It is a fact that lace industries have declined much, mainly owing to the great contraction of markets; nevertheless far the greater proportion of the drop of 110,000 employed is due to greater precision in giving occupations. Some of the great increase under cotton and other textiles probably represents also this increase in precision rather than a positive accession to these employments, but the increase remains impressive. The decline in printing and dyeing is an almost inevitable incident of the spread of factory-made textiles.

Artificial silk. An interesting development of the decade is in the favour accorded to artificial silk. This is frequently confused with mercerised cotton fabrics but there is much import of artificial silk in the true sense. Handloom weavers have taken to it and many looms in Salem, Coimbatore, Madura and Ramnad and all the Tamil districts are devoted to this branch of weaving. It is frequently woven with cotton as weft and a fair amount is exported. Estate coolies are frequent purchasers. Weavers from towns with a reputation for work in real silk have so far fought shy of working in the artificial fabric; they fear it would spoil the reputation of their older product.

Persons concerned with hides and leather generally have increased 35 per cent in numbers and a similar increase applies to order 7—persons working in wood. The rise is most marked in basketmakers, whose numbers have gone up 60 per cent representing an increase of 50,000. Here too are probably found many persons who in 1921 appeared under that catholic term 'Agriculture'. There seems no immediate reason why basketmakers should have in themselves increased so considerably. Workers in all metals have gone up on an average 30 per cent. Ceramics and potters are up considerably but brick and tile makers on the other hand have decreased. This probably represents the effects of the slump on the organized tile industry of the West Coast. Chemical products have risen considerably in the number of their employed, the chief contributors being those dealing with vegetable oils whose numbers show an increase of over 100 per cent. This has a bearing on the great extension in cultivation of groundnut during the decade. Not all the groundnut grown was exported, though the great bulk of it was, and the much greater attention paid to the growing of oilseeds was bound to have some reflection in the numbers of those concerned in dealing with the seeds produced.

Food industries show a drop of 5 per cent; tobacco figures however have doubled, an indication of the growth of the smoking habit, which is a matter of ordinary observation. Rice pounders and sugar-makers are down but sweetmeat makers have gone up threefold. A peculiar difference obtains in the constituents of order 12—Industries of the toilet. Boot and sandal makers have diminished but tailors have increased 70 per cent and dhobis 10 per cent. Barbers also have increased considerably. The dhobis' rise represents an

accession of 30,000 employed. One may perhaps in these differences see an indication of changes in habits. It may be that a greater addiction to manufactured footwear is responsible for the decline in shoe and sandal makers. The large increase in barbers possibly reflects greater prevalence of the hair-cropping fashion. In all these heads however it is likely that some contribution represents persons lumped under agriculture in 1921.

Furniture industries, a small head, has gone up but the succeeding order 14, which covers building industries, shows a large decline of 50 per cent or 150,000 workers. This almost certainly reflects the decline in employment existing at census time and the comparative cessation of house-building or new construction.

Transport.

All occupations concerned with transport have gone up markedly. Any other result would have been surprising in view of the great extension of road transport during the decade. The construction of means of transport is up by 75 per cent and a reflection of tendencies is shown in the components, a 500 per cent increase in persons concerned with making or repairing motor vehicles or cycles, and a 40 per cent decrease in the numbers employed on carriages, carts and similar vehicles. The numbers employed in the actual transport, as distinct from manufacture and repair of the means of transport, show a parallel increase of 56 per cent or 60,000 employed. Persons employed on roads and bridges have increased almost sixfold. This is an indication of the great development of road communications in the presidency and the expenditure upon them. The numbers employed in mechanically-driven vehicles have gone up sevenfold in the decade, their numbers being 14,500 as against 2,000 odd ten years ago. Persons engaged in water transport have also gone up considerably, the rise being 55 per cent. The great rise in persons concerned with mechanically-driven vehicles is the most striking feature of this class, but the chief component remains persons concerned with other vehicles, whose contribution is 150,000 if subsidiary workers are included. In this group too there undoubtedly enters a considerable proportion returned under cultivation in 1921.

An indication of developments in the decade is shown by the increase of group 94, heat, light, electricity, etc. The numbers are still small but are more than thrice their 1921 figures. It is likely that ten years hence an even greater increase will be shown.

The number of persons employed in Railways and Posts and Telegraphs shows an increase, but nothing abnormal, a close reflection of the little variation which obtains in these branches of employment.

Trade.

15. The numbers employed in trade show a decrease in actual workers with considerable variation among the components. Persons engaged in the production of textiles show an increase, so does the number of persons trading in these groups, the increase being 66 per cent. A similar parallelism between manufacture and trade is shown in the commerce under dyes and tiles, both of which record a decrease, while wood trade is up 25 per cent. Order 31 shows an interesting difference between its two components. Liquor-sellers are up very slightly while persons employed in restaurants and similar places have gone up 60 per cent. The number of liquor-sellers is practically fixed by law, while anyone can open a hotel or cookshop. The growth of the coffee and tea habit is reflected in the increase in the latter figure. The trade in other foodstuffs—order 32—shows curious variations. On the whole the decrease is 9 per cent. Sweetmeat sellers show an enormous decrease but a little further down an equally enormous increase is shown in dealers in other foodstuffs; clearly a difference in classification is at work here. Over the two heads 1931 is definitely greater. Tobacco-sellers show a marked increase, again parallel to an increase in manufacturers. They are grouped along with dealers in opium and ganja, but the increase can safely be attributed to them, for like liquor-sellers, the numbers of those who retail opium and ganja are both small and practically fixed.

Order 33 shows a marked decline, 30,000, in ready-made clothing sellers. Against this should be placed the great increase in tailors. To a large extent the two clearly cover the same ground. Further parallels between employees

engaged in preparation and those engaged in trade are given in the decrease of traders in furniture and building materials and the increase in those selling hardware and means of transport. An increase in fuel traders is to be expected with an increase in population and the rates are curiously close, 11 per cent to 10·4.

Order 39—Other trade—shows a decrese of 33 per cent. This decrease is accounted for wholly by the fall in the number of 'unspecified shopkeepers' to the extent of 100,000. Here the good work of the enumerators is most clearly shown; every trader was pushed to his actual articles of commerce and not left at merely 'trade'.

Administration, etc.

16. Numbers under Class C—Public Administration and Liberal Arts have increased 28·5 per cent but one important component shows a decrease, viz., Public Force. Of this, order 43—Police contributes nine-tenths. Uniformed police are down by 1,620 or 5 per cent. That a 10 per cent growth in population should be accompanied by a 5 per cent fall in the numbers of its uniformed guardians of the peace is greatly to the presidency's credit.

Some might see an undesirable growth in bureaucracy in the 50 per cent increase in the servants of the State. Persons concerned in the professions show a rise of 9,000 and 40 per cent. Nearly all of this is due to the increase in the teaching profession; the numbers of teachers have gone up 65,000 or 35 per cent. The extension of elementary education has been a feature of the decade and its reflection in the numbers of teachers was inevitable. An interesting increase is the threefold rise of priests and ministers. To some extent no doubt the reduction of persons described as servants in burying grounds and so on has contributed, but their decrease is only 15,000 against 27,000 rise in priests. Probably here too many holders of purohit inams and so on have given their priestly occupation as their main source of income in preference to agriculture. Under medicine no details exist for 1921 for unregistered practitioners, so no comparison is possible. It is certain, however, that the increase of 38 per cent is mostly due to the appearance of 35,000 persons practising the healing arts without being registered.

Miscellaneous.

17. Class D shows an enormous increase but this represents the domestic service confusion already referred to. Omitting this item, other details show a rise; private chauffeurs have gone up fourfold, once again a feature to be expected. The heading 'Insufficiently described occupations' shows a large rise. This is not however so vague as appears. As pointed out already a large element of the labouring population is in fact essentially casual labour not permanently indentified with any specialised activity. Probably many who gave the return 'Cultivation' in 1921 have described themselves as casual labourers in 1931; here probably again is a reflection of the greater stress laid on detail, for enumerators were told to return under 'Casual labourer' any persons who took what work was offered to them whether agriculture or otherwise and were not clearly or predominantly associated with any specific branch.

Jail and asylum inmates have gone up by 40 per cent in the decade and beggars and vagrants show a rise of 25 per cent and 30,000. Many of the enumeration staff had some difficulty in understanding how any beggar could be an earner; clearly, of course, in the use of the term they could be, and this point was ultimately well appreciated. As a result, probably a good many persons who otherwise would have been shown as dependents in the ordinary sense were classed as earners with begging as their occupation.

Relative importance of branches of agriculture.

18. The small table in the margin gives the chief contributors to 1,000 persons engaged in cultivation. The predominance of agricultural labourers is at once apparent and these with the working owner constitute over 80 per cent of the total persons engaged in agriculture. The proportions have varied considerably from 1921 but considerations already adduced will account for most of the variations. Circumstances of pride frequently enter in these returns of occupation. The low

Agricultural labourers	429
Cultivating owners	390
Cultivating tenants	120
Non-cultivating owners	34
Non-cultivating tenants	16

proportion of the non-cultivating tenants shows to what extent sub-infeudation obtains in Madras and from another point of view indicates the extreme smallness of the average holding.

Of industry.

19. In the margin are given the chief items per 1,000 persons engaged under sub-class III—Industry. Much the largest contributor to the dress and toilet item represents dhobis. Almost half of the high proportion represented by wood industries refers to basketmakers and persons working in leaves, thatches, bamboos and so on. The chief constituents of ceramics are the potters and makers of earthenware. Toddy drawers contribute nearly half of the total employed in food industries, rice pounders and manufacturers of tobacco following a long distance behind. In road transport the persons concerned with non-mechanical vehicles contribute over half and labourers on roads and bridges a third.

Dress and toilet ..	257	Building	61
Wood	127	Ceramics	50
Road transport ..	110	Metals	37
Food industries ..	103	Rail transport ..	23

Of textiles,

The relative importance of the various branches of the textile industry is indicated by the figures in the margin taken to the base of cotton=100. Cotton contributes more than twelve times its nearest rival. The rope class represents almost entirely the coir industry which flourishes on the West Coast. Clearly Madras as a textile area spells simply cotton.

Cotton	100	Wool	3
Rope, twine, etc...	7	Jute	1
Silk	3		

Of trade,

20. In the margin are given the contributions of the various elements to 1,000 persons returned under trade. The ubiquity of the small shopkeeper is a fact of common observation in Madras. It was noticed in another chapter that the bulk of the residents in the Seychelles favoured this form of activity. Applicants for advances from charitable funds often give as the object of the advance the starting of a small shop. In a country of villages small general shops must of necessity be numerous; the high proportion therefore need cause no surprise. In a country whose chief diet is rice and millets grain sellers are bound to figure prominently among traders. One might however have expected their quota to be larger. The majority of the small shopkeepers do a certain trade also in grain and probably some of them might more accurately have been classed under grain sellers. The other components call for little comment except that the number of hotelkeepers has increased greatly from 1921. The decade has seen great advances in road transport and a much greater addiction to movement produced thereby. When movement increases the need for refreshment is also more felt and the number of cookshops and similar places may be expected to increase. This has in fact happened.

Small general shopkeepers	195
Grain sellers	72
Textiles	71
Sweetmeats, spices, etc.	56
Fuel	50
Bankers, moneylenders, etc.	50
Hotels, cookshops	44
Dairy products	29
Wood	17
Skins, etc.	13

Of professions, etc.

21. The chief constituents of those employed in professions and liberal arts, sub-class VIII, are shown in the table in the margin. The first three heads have increased very largely since 1921, the first one having more than doubled. The decade has seen the opening of very many schools, mostly elementary, and expenditure of much greater sums on education. The great increase in the teaching profession follows from this.

Instruction	342
Religion	291
Medicine	154
Musicians	104
Law	52

District distribution.

22. Subsidiary Table *ii*-a shows the broad distribution of activity in the various districts. The proportions under sub-class I greatly exceed those of every other class, except naturally in Madras city. They are, however, notably smaller in the south and west than in the north; the district returning the highest quota under this class is Anantapur, and in general the Deccan returns the highest figures. This is not surprising, for the Deccan is one of the less developed areas of the presidency. Exploitation of minerals is practically

nil throughout. Figures with the decimal point have been retained in order to show such difference as exists. The only areas to show an appreciable figure under this head are Nellore and the two Indian States. Sandur's contribution represents manganese, Nellore's mica, Salem's magnesite chiefly. In sub-class III—Industry the district figures run more on a level than might have been expected. It is to be remembered here that industry does not bear the implication of organized employment attached to it so often but simply those activities coming under sub-class III of the occupation classification system. The majority of such occupations must of necessity be found in every district. Examples are woodworkers, blacksmiths, refining vegetable oils, potters, tailors, dhobis, transport workers and so on. Hence the comparative absence of wide difference. The highest figure is returned naturally from Madras, closely followed surprisingly enough, by Vizagapatam plains. Coimbatore, Tinnevelly and Guntur return higher figures than most. In their case industrial development in the modern sense has gone further than in other districts. In Guntur's case it represents mostly tobacco, and cotton principally in the other two. The proportions in transport ought again not to vary markedly from district to district, except possibly in the less developed areas such as the Agencies. Such in fact is the case. Only Madras city shows a rate markedly above the others and conditions in it are not those of the normal district. Kistna's high figure is an indication at once of its comparative congestion and of the numbers of persons engaged on its navigable canals. Trichinopoly is the headquarters of the South Indian Railway and of necessity has a disproportionate number of railway workers within it. The Nilgiris' high figure is an indication of the large dependence of this district upon road transport.

Trade shows comparatively little variation, Madras city again being much above the other districts. Wide variation need not be expected but the more densely populated areas might be expected to show a larger proportion under trade. This to some extent is borne out; Malabar, Tanjore, Godavari, all return figures higher than the others.

Under public force the district contributions again vary little. Madras city requires a much greater element than the normal districts. Its figure for example is over five times that of Vizagapatam plains which has nearly four times its population. Banganapalle and Sandur both return figures above those from the normal districts. These small States have to keep up an independent force above that which would be required were they pieces of a large district area. The greater expensiveness of small units is indicated by this fact. Salem's low figure is creditable in view of its large area and population. The Nilgiris seem to have an undue proportion of public force, but this is explained by the presence within it of the chief cantonment of the presidency, Wellington.

Column 11 of the table shows Madras city to contain the largest quota of administrators, a natural result of its being the province's headquarters. Of the ordinary districts Tanjore seems to require most officials and Nellore least. Tanjore's population is of course dense but not so dense as that of Godavari East plains whose figure is only 3/5 of the Tanjore one. The two small States again show higher figures than the ordinary district in this regard, Banganapalle's 4·6 being notable.

Malabar leads among the ordinary districts in its proportion of persons following professions and liberal arts with Tanjore following closely. These are well ahead of the next districts, the Nilgiris and Kistna. The lowest proportions, apart from the Agencies, come from not the north as might have been expected, but Chittoor and Salem. This indicates the comparative backwardness of these two districts illustrated here as in other ways. The figures under domestic service have been, as already mentioned, considerably affected by the misuse of the housekeeping entry in the schedules. The proportions are comparatively consistent in the column, the only marked divergences being the low figure for Malabar and the high figure for Chittoor.

The proportion of insufficiently described occupations is greatest in Malabar and the Nilgiris, a remarkable circumstance when one remembers that these are among the more advanced regions of the presidency. Both however contain

a large element of essentially casual labour. To Nellore on the other hand, one of the less advanced districts, falls the honour of the lowest return under this head and its 7·3 is greatly to the credit of its census workers. Its neighbours have also creditably low figures. Godavari West, Guntur and Kistna all return proportions below 20 per 1,000. On the west only one of the Ceded Districts goes above 25 per 1,000. This records the careful and painstaking enumeration which I discovered in my district rounds. The Ceded districts man may not be bright but when he is once seized of a fact he is steady and reliable in applying it.

Unproductive occupations reached their highest quota in Vizagapatam plains, closely followed by Bellary. Madras city is not far behind. The lowest proportions here come from the West Coast, the Nilgiris, South Kanara and Malabar being in close rivalry for the last place.

District importance in various occupations.

23. Differences in the district importance of various occupations are occasionally of interest. The non-cultivating proprietor for example seems a more prominent feature of agriculture in Guntur than in any other district. Only East Godavari of its Circars neighbours approaches its figure, but even it is beaten for second place by Kurnool which in this respect differs widely from the rest of the Deccan. Other districts where the proportion is higher are Tanjore and Malabar. It is lowest in Salem, Trichinopoly, Madura and Chittoor and on the whole runs higher in the Circars than elsewhere. Cultivating owners are strongest in North Arcot, Salem, Ramnad and Chittoor. Here too Guntur shows higher figures than its neighbours. For tenant cultivators, Vizagapatam and Malabar have an overwhelming lead. The first is almost entirely zamindari and the second a region of janmi ownership. Guntur is here behind its adjoining districts, the natural result of a smaller quota of rent-taking landlords and a larger of cultivating owners. The proportion runs lowest in the Ceded Districts. South Kanara has a peculiar prominence in its quota of non-cultivating tenants. Apparently sub-infeudation is more possible or more practised there.

Jhum or taungya cultivation, better known in this presidency as ' podu ' is as the tables show, essentially a Circars—and there an Agency—feature. It is at once an agricultural, a forest and a social problem and the last aspect is not the least important or difficult, for if Konds and other hill tribes are to stop podu they must find some other way of raising the crops on which they live ; such a change would be almost a mental revolution for them.

The tables indicate the regions where the various special crops flourish. The West Coast is shown as the home of the coconut and this palm is in the true subsistence of a large part of the population of that crowded region. Coffee, tea, rubber and cinchona all favour the South-west and West. The pan-vine is more widely distributed but also favours the south with Tanjore as the district of its predilection. A recent extension of European planting has been in the Elagiri Hills of North Arcot where fruit is being grown.

The unusually high quota of woodcutters in Vizagapatam plains, not one of the most generously forested districts, is rather surprising. The delta districts and Nellore and Chittoor seem to be most given to cattle raising while Ganjam, Vizagapatam and Guntur have an easy lead where other animals (mostly goats) are concerned. Fishing is naturally predominantly a matter of coastal areas and the numbers returning the occupation are in rough proportion to the length of coastline. Cotton ginning, etc., is most prominent in Madura with Vizagapatam as a rather surprising second. Tinnevelly as third is a natural position but Ganjam as fourth again occasions some surprise. Salem returns the highest number of actual spinners and weavers of cotton and its headquarters town has a similar lead among the cities. Coimbatore is a good second with Vizagapatam third. The returns under this class do not of course refer all or mostly to factory workers but cover the individual workers who are found throughout the presidency. Jute operations are a feature of the Kistna delta. Group 45, rope, twine, etc., spells in effect Malabar and coir. Silk weaving, etc., favours the Tamil districts but shuns the west. So do activities concerned with leather. Malabar supplies half the sawyers and about an

eighth of the carpenters, a sufficient indication of where the presidency's chief timber lies. Potters are widely distributed but the West Coast yields nearly 50 per cent of the brick and tile makers.

The three most northerly districts give more than a third of the males and half the females employed in manufacture, etc., of vegetable oils. This reflects the importance of oilseeds in Circars agricultural economy. Rice-pounders are notably fewer in the Deccan, a millet-eating area, and correspondingly numerous in the Circars, particularly Ganjam. Pre-eminence in sweetmeat making is peculiarly distributed between Malabar and Guntur while Malabar leads easily also in sugar, etc., makers. Tobacco makers are well distributed, like the smoking habit and the almost universal beedi, but while higher figures might be expected from Madras and Trichinopoly, it is Vizagapatam which leads while Ganjam is also well up. Makers of shoes, etc. (order 12), seem notably fewer on the West Coast, and Guntur and Nellore lead easily in this, which seems rather to prefer the north. Ganjam and Vizagapatam between them appear to produce half the professional washerpeople of the presidency and the West Coast quite markedly the least. One hesitates to attribute this to a greater passion for cleanly attire; it is more likely that the more leisurely habits of that region make washing a whole-time occupation, while in the south and west it is more often associated with other activities. Vizagapatam plains and Coimbatore people seem to pay most attention to their hair, for their allotment of over three barbers per 1,000 is above that of other districts. The Agencies on the same reasoning should be much the shaggiest. The number of professional scavengers diminishes markedly from south to north.

Transport by water is, as might be expected, a feature of the Telugu deltas and their 900 miles of navigable canals, the West Coast with its lagoons and backwaters, and Madras City, the nodal point of the odoriferous Buckingham Canal. These furnish about six-sevenths of the total employed. Apart from Madras City, the West Coast and Coimbatore lead in the number of persons connected with mechanical road transport. Ganjam is last, followed by its neighbour Vizagapatam and Ramnad. The driving of other vehicles as a subsidiary occupation is on the other hand returned in greatest numbers from Ganjam, and strongly also from Vizagapatam. Here we have the agriculturist putting his bandy to profitable use in the off season. North Arcot has a pronounced lead in trade in skins, leather, etc., and its neighbours Salem and Coimbatore follow it. The weakest regions for this commerce are Vizagapatam and the West Coast. In the trade in timber as in its extraction, Malabar has a pronounced lead, as also in bamboos, though here East Godavari and Nellore are fairly close rivals. It has a pronounced lead in rather a different line of commerce, which reflects a capacity in which the Malayali's skill is well known far beyond his native coast: Malabar has three cookshop people per 1,000 of population, a figure approached only by the city conditions of the presidency town. Madura comes next, but far behind. This recalls an incident in my census touring when I came upon a newly opened Malayali coffee shop in a Muslim township in North Arcot. 'Why is it these men, and not some of your own people who open these shops?' I asked. 'They are better cooks' was the reply. A similar though not so marked pre-eminence attends the general head 'other trade in foodstuffs'. South Kanara seems more addicted to sweetmeats than other districts. Malabar seems to be most given to smoking if the proportion of tobacco dealers is any guide. East Godavari plains follows, a district in which one may see, as in Holland, not only canals but (though not so frequently) small boys smoking fat cheroots on their banks. Ganjam and Vizagapatam return between them half the fuel sellers of the presidency both as a first and as a subsidiary occupation. The predominance seems exaggerated but probably fuel-selling, especially of cowdung, is relatively more important in these parts.

Malabar shows many more small shopkeepers than other district, about 10 per 1,000 of population. To some extent the wide dispersion of houses and the absence of formed villages must lead to a greater number of small general shops but there is possibly something also of predilection at work.

Tanjore and Ganjam plains are far ahead of the other districts in the priestly avocations returned. Cuddapah is last. One need not however draw any inferences on respective piety from the differences. Malabar's predominance in group 166, religious servants, probably indicates the presence of a strong contingent of circumcisers. Lawyers are lowest in Kurnool and petition writers seem most prevalent in Malabar. Tanjore has most registered physicians, who are in general more numerous in the Tamil districts except North Arcot. This district with Chittoor and the Deccan are the least doctored in this sense. Malabar and the north, on the other hand, seem to be the favourite resorts of the unregistered practitioner. In fitting company with its high place in literacy, Malabar leads in its quota of teachers. Tanjore follows, also a district among the most literate. Ganjam and the Deccan return the lowest quotas. It is odd that it should apparently require less assistance in the way of clerks, etc., for Malabar's 15,000 teachers than for Cuddapah's 2,000 and indeed its actual number, not only quota, is among the lowest under this head. Some vagaries in nomenclature must be present here. The south of the presidency is significantly strongest in astrologers and the like.

' Living on their income ' has always seemed a peculiarly inapt description of a specific means of livelihood, for unless a person lives on someone else it is difficult to see how he can do other than live on his income. The term should be altered or receive the addition ' without specific occupation ' or some other explanatory phrase. It is however fairly well understood and caused no particular difficulty in application. Some of the vernacular equivalents are distinctly amusing; nearly all contain a reference to sitting, which clearly plays a large part in the daily life of these fortunate persons. Madras City and then, a long way behind, East Godavari and North Arcot, are most prolific of the species, with Tanjore also well up. Ganjam's low figure should not however be taken to imply a greater general activity in this district than in those or in others.

If private chauffeurs are an indication of prosperity, Madras City, Madura, Ramnad and Tinnevelly would seem most prosperous and Cuddapah least.

The Circars lead easily in beggars and vagrants, and prostitutes on the whole prefer the south, where the urban proportion is larger.

Beedi making.

24. Elsewhere a great increase in the number of persons engaged in the manufacture and sale of tobacco has been noticed. This spells mainly the popularity of the beedi. A general growth in the smoking habit has been noticeable to ordinary observation during the decade. The application of a tariff and the setting up of tobacco manufacture in or adjoining the presidency (Bangalore is a notable centre) led to considerable encouragement of cigarette smoking. At the end of the decade came the boycott of imported cigarettes and the beedi came into its own. This is in essence a small quantity of powdered tobacco rolled in a special kind of leaf (usually imported from Bombay). Much beedi making is done as a house industry, notably by Muslim women. It is among Muslims that beedi smoking seems to be most common, a fact borne out by the prominence of tobacco dealers in Malabar and North Arcot. Beedis are actually exported from Madras to Burma and the Malay States. There is great variety in size in the manufacturing units; it depends chiefly on the premises available. Where a godown or shed is used the employees may run up to 150 or 200; where a house is used 50 would be a maximum and 30 an average. There is a good deal of employment of children and long hours. Parents take a small advance from the employer of their children and so are little disposed to protest unduly or to withdraw them. The lighting and sanitary arrangements of the establishments are far from good, or are almost nil. Payment is by outturn, generally about 12 annas a thousand. The ordinary workman's performance would be about 100 an hour. Children are usually paid by the week, payment varying with capacity and age. The Factory Act does not apply to these places because no power is used. If section 2 were extended to them, it could be defeated by keeping the numbers below ten. A tendency towards smaller units seems already apparent. North Arcot is one of the strongholds of beedi making, with 74 factories and 1,200 workers, half of whom were children. These factories are essentially fluctuating in

nature. They can be set up, closed or transferred with equal ease. It is certain that a good deal of this form of employment has not entered the census returns. So long as beedi making is kept a house industry there is probably little to be said against it and it forms a useful subsidiary occupation, especially for Muhammadan women who do not ordinarily go abroad. Its tendency will probably be towards some such scope; it is unlikely that large-scale quasi-factory operations can be of long standing.

Female workers.

25. The number of female workers shows a considerable increase relative to the male, the figures being 896 per 1,000 as against 585 for 1921. This rise again is the result of the increase in numbers under Domestic Service caused by the introduction of housekeeping as a census entry. If for females under Domestic Service we allow only a number bearing the same increase ratio over 1921 as applies for males, the proportion of female employed sinks to 451, well below the 1921 figure and thus a tendency towards decrease noted by Mr. Boag in 1921 seems to be continuing. Apart from this disturbing item, the proportion of women following the various avocations is generally less than in 1921.

In the margin are given the occupations (other than group 194) which engage more women than men, with corresponding figures for 1921.

	Females per 1,000 males.	
	1931.	1921.
1. Agricultural labourers	1,015	996
2. Raising of silkworms	2,108	987
3. Rope, twine, etc.	6,000	4,428
4. Lace, embroideries, etc. ..	2,583	452
5. Basketmakers, etc.	1,225	1,106
6. Rice-pounders, etc.	3,105	2,986
7. Grain-parchers	2,803	500
8. Sugar, etc., makers	1,228	901
9. Embroiderers, hatmakers, etc.	1,044	1,403
10. Dealers in dairy products ..	1,627	1,138
11. Dealers in fodder	1,620	1,255
12. Dealers in fuel, cowdung, etc. ..	1,389	1,028
13. Dealers in rags, etc.	1,099	207
14. Vaccinators, Midwives, Masseurs, etc.	2,012	1,382
15. Unspecified workers	1,053	1,133

The figures omit subsidiary occupations in order to secure as close comparison with 1921 as possible, but for a complete view all persons engaged should perhaps be considered. In every case but three the occupations in which women are now in a majority showed a very large female element in 1921 also and in nine of the fifteen women were in excess also in 1921. The exceptions are of some illustrative interest. The 1931 figure for persons engaged in lace and embroideries is undoubtedly the truer of the two for the removal of the previous large number of 'unspecified textile workers' has brought the facts of this particular branch to light. The change in grain-parchers is less immediately explicable, but here too the higher sex ratio is the more probable. The most pronounced change is in traders in rags, etc., but here the total number of females in 1921 being 67 and males 323, ratios per 1,000 males have little meaning. Even the 1931 total figure is below 800.

26. Groups for which the sex ratio was above unity in 1921 and is now below, number five. Two are of the 'others' type in which total numbers are small and which fluctuations are always possible owing to greater or less precision in naming or classing occupations. One is exploitation of mica and other materials which has enormously increased since 1921 and in which a male surplus seems prima facie more likely. The fourth is group 75, sweetmeat and condiment-makers. Its neighbour and close connection 74, makers of sugar, molasses, etc., has gone from minus to plus and clearly a variation in classification is at work. The last is trade in pottery.

27. If subsidiary workers are included, the ratio in items 1, 2, 9 and 15 of the list in paragraph 25 would change from above to below and for 13 would become par. For 4, 6 and 14 it would increase further and for the others would diminish in varying degrees, but would remain above unity. In none of the five cases mentioned in paragraph 26 would inclusion of the subsidiary workers make any appreciable difference.

The occupations in which the numerical superiority of women workers remains pronounced are all associated by ordinary experience with female activity. The share of women in treatment of West Coast coir, in rice-pounding and grain-parching, in collecting fuel and fodder, for example, are incidents of common observation.

The only occupations of importance to show an increased proportion of female workers, apart from those mentioned already, are fishing, dyeing, etc., potters, tobacco-makers, labourers on roads and bridges, municipal service, religious servants, and beggars and vagrants. In all, the proportion diminishes if subsidiary workers are included. All are occupations in which a female element can obviously be considerable with the possible exception of the first, where the female share is more likely to be in the way of net repairing and treatment of the catches than of actual fishing. The actual proportion is generally below 5 in 10.

Cities.

28. Some general statistics for cities will be found in the table which forms Appendix II to this report. Cocanada shows the lowest proportion of persons connected with agriculture ; Tuticorin follows, then Madras, then Bezwada. Then oddly enough comes Salem. The low percentage in its case reflects the large element of weavers in its population. The highest figure easily is returned by Vizagapatam with over a third of its workers connected with agriculture. Other high figures are returned by Tinnevelly, Kumbakonam, Guntur, Conjeeveram, Palamcottah. In all these places there is a considerable residential landlord element, though one had not expected it to be so large in Vizagapatam. The highest industry proportions come again with something of a surprise, for the first places are occupied by Conjeeveram and Salem. This reflects the presence of a long-standing weaving industry. The same applies to Palamcottah. Madura's cotton spinning is well known. Ellore has long been occupied with jute and carpets. Madras city is comparatively low in this column. Vizagapatam and Calicut are at the bottom. Vizagapatam's place occasions no surprise, as its industrial element is very small, but one would have expected Calicut to return a figure above 140 per thousand. Rajahmundry leads in the proportion occupied in trade. Vellore follows, then Trichinopoly, Calicut and Rajahmundry. Both Rajahmundry and Vellore are long-standing trade centres. Their position must have led always to a certain amount of concentration and therefore of trade.

The first place for the professional quota occasions no surprise, for Tanjore has long been a centre of the arts and professions. Rajahmundry and Masulipatam follow. Salem is last with 12 closely followed by Conjeeveram with 13 per thousand.

Rajahmundry returns the largest proportion of earners among its males, nearly three-fourths of them being shown under this head. Calicut follows, then Vizagapatam and Bezwada. Circars cities favour the higher reaches of this table. The lowest figures are Tinnevelly, 511 per thousand, and Salem 518. It is odd that Palamcottah's figure should be so much higher than Tinnevelly's ; one might almost have expected the reverse.

The proportion of earners among females is greatest in Vizagapatam. The succeeding names are Guntur, Rajahmundry, Bezwada, Masulipatam and Cocanada. Once again the Circars cities are found at the top in numbers. What this reflects it is difficult to say ; probably these being newer cities the residential element is less marked and a greater proportion of actual workers might be expected. Coimbatore is easily last in its proportion of female earners with 222 per thousand. Its nearest neighbour is Calicut where it is 322.

Educated unemployment.

29. After the subsidiary tables in this chapter will be found printed the statistics of educated unemployment resulting from the enquiry mentioned earlier. The figures show that these are in no way complete. A scrutiny of the applications for clerical and other employment received by Government and by firms in Madras shows that as a record of absolute numbers these figures are a great underestimate. They are not even numerous enough to give reliable indication of relative distribution among districts. The predominance of Hindus is noteworthy but this was known beforehand. The majority are shown as sons of cultivators, the next most important item being clerical or professional. That so large a proportion should be the sons of cultivators may possibly be taken as an indication of how the educated youth are turning from the land. The great majority showed unemployment lasting over a year, a significant fact. The largest proportion was between ages 20 and 24. B.A.'s were a sixth of the total number.

APPENDIX I.

INDUSTRIES.

(By L. B. GREEN, Esq., M.B.E., Deputy Director of Industries.)

Part I—General.

Water-power development.

General remarks.—Among the many difficulties which have tended to restrict the development of industries in South India are the high price and scarcity of fuel, but the position in this respect will be greatly improved in the areas affected when cheap electric power is available from the Pykara, Mettur and possibly other hydro-electric projects. Madras is comparatively rich in water power but up to the present no appreciable amount has been developed. The consumption of electric power *per capita* in the presidency is lower than that of any other large country in the world, and all coal and oil used for fuel or illumination has to be imported. Any large power site which can be economically developed must therefore be of great benefit to the presidency not only from the standpoint of revenue which such a scheme would produce, but also from the reduction in imports of coal and oil and the consequent release of additional capital for investment in the province. It is estimated that over 300,000 K.W. or 400,000 horse-power of continuous power is available for economic development in the presidency. The decade under review has seen the commencement of two projects of first-class importance. The Pykara Hydro-Electric Development is now under construction and is expected to be completed in 1932. The first stage includes three 10,900 h.p. generating units while the final development will be capable of producing 60,000 h.p. continuously and 100,000 h.p. at periods of maximum power demand. The location of the project is near the Pykara Falls on the north-west of the Nilgiris plateau and power will be supplied to Ootacamund, Coonoor, tea estates in the Nilgiris, and to Coimbatore, Tiruppur, Pollachi and the Anamalais. When the Mettur dam is completed, electric power will be generated on the spot from the head of water in the reservoir and a minimum of 15,000 h.p. will be available continuously. The proposal is to link Mettur with the Pykara scheme, designing the Mettur plant for the base-load with Pykara taking up the peaks of the loads. The plant will consist of four turbines, one of them a spare, each of capacity 5,300 h.p. at 60 feet head and 14,600 h.p. at 160 feet head. At an average head of 125 feet and discharge 2,750 cusecs, the power developed would be 33,000 h.p. while 49,000 h.p. could be generated in an emergency. The power will be available for supply to industrial concerns that may establish themselves in the area.

There is every reason to hope that consequent on the hydro-electric developments referred to, industrial development generally will receive a distinct impetus. Madras is not rich in minerals and the development of industries in the presidency is likely to be chiefly in the direction of converting and working up into manufactured or semi-manufactured form the agricultural and forest products of the province. For instance there is scope for the setting up of additional cotton spinning and weaving mills and for the development of the oil-crushing industry in its various forms. Nevertheless, under the changing conditions, the question of developing other industries is bound to receive attention, and during the next decade an increase in industrial employment should be seen provided that economic conditions generally improve.

Chemicals.

The suitability of Madras as a centre for the manufacture of certain basic chemicals has been investigated from time to time, but the conclusion arrived at was that the prospect of the development of a heavy chemical industry in Madras was remote owing to the high cost of fuel. In any attempts to foster the development of chemical industries in India attention should be directed in the first instance to such industries as can utilize Indian raw materials now exported to foreign countries where they are worked up into various finished products. In this category may be included the raw materials from which vegetable oils, artificial fats and feeding cakes are manufactured and those from which valuable essential oils and medicinal drugs are prepared. The fact that during the next few years, cheap electric power will be available, seems to justify a re-examination of the possibilities of establishing certain chemical industries in this presidency. Second only to sulphuric acid in importance for the development of chemical industries are the alkalies (sodium carbonate and sodium hydroxide) since little expansion of other industries can take place unless these chemicals are available at a low price. The bulk of the caustic soda now manufactured in America and Europe is prepared electrolytically from aqueous solutions of common salt. The power for generating electricity is usually and most cheaply provided by water power and so the Niagara Falls in America and the waterfalls in Norway and other countries rich in water power are the main seats of this industry. The erection of plant for the production of cyanamide and metallic nitrates from atmospheric nitrogen for manurial purposes would not, however, be a commercial proposition unless these could

MADRAS PRESIDENCY.

WATER POWER.

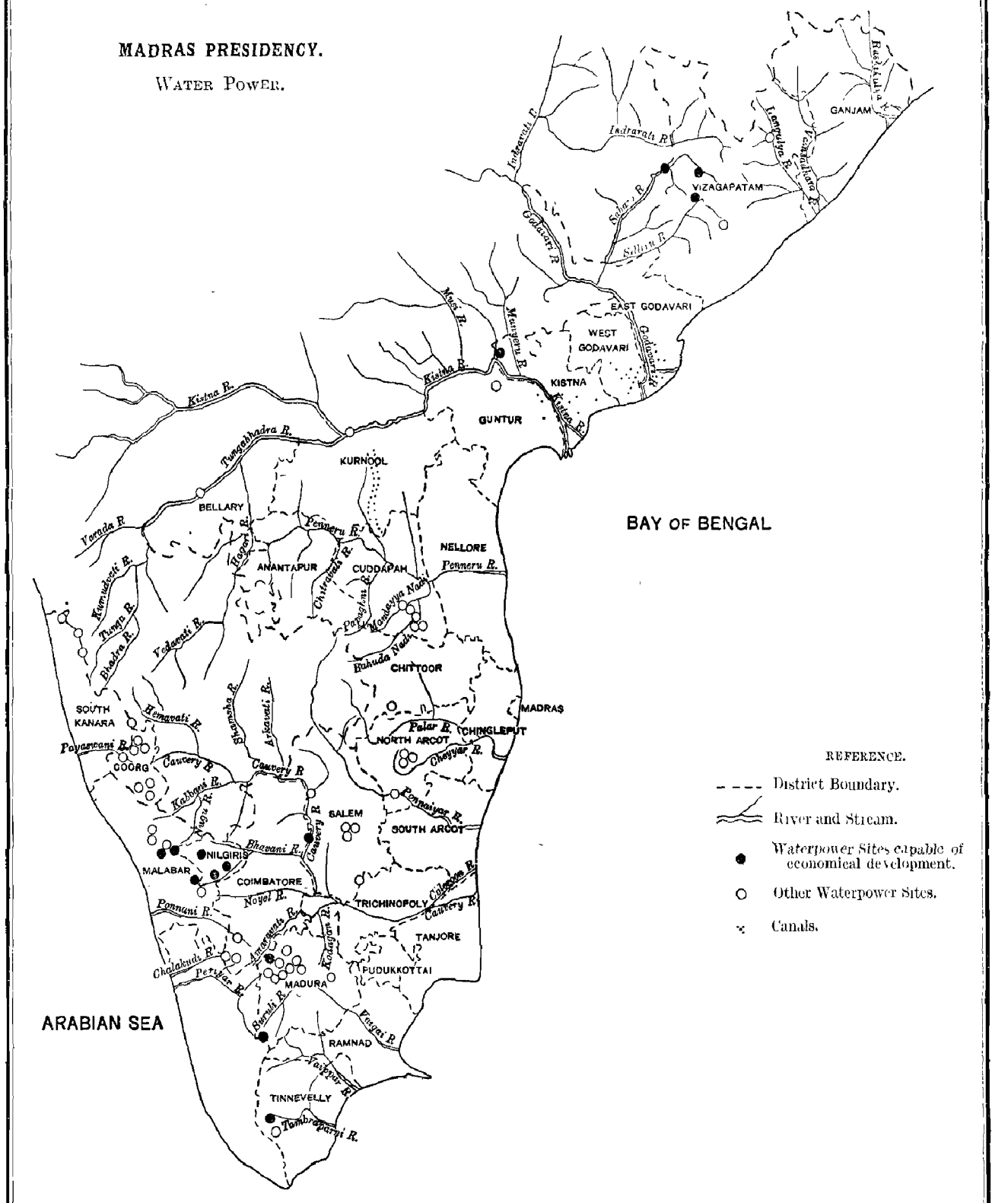

REFERENCE.

- District Boundary.
- River and Stream.
- ● Waterpower Sites capable of economical development.
- ○ Other Waterpower Sites.
- Canals.

be manufactured in India at a figure which would admit of their being exported to Ceylon, the Malay Peninsula and the Dutch East Indies so as to compete with European, American or even Japanese products. It is perhaps doubtful whether the manufacture of cyanamide in India can at present be considered a commercial proposition.

The difficulty attending the manufacture of ammonium sulphate is that only very large units can be expected to pay even under the most favourable conditions and it is a question for investigation by chemical manufacturers whether a factory established in the Madras Presidency would be in a position to produce synthetic nitrogenous fertilisers at a price less than that at which they could be imported. It may be noted, however, that the demand for these fertilisers is steadily growing. A few years ago, the Agricultural Department in Madras supplied fertilisers to planters only, but to-day the demand in the villages is not inconsiderable. Very many of the difficulties attending the application of the manure have been dealt with and when they have been further overcome, the market should expand to a marked extent.

Pulp and paper.

Mettur on the completion of the Project would appear to offer considerable scope for the establishment of a pulp and paper industry. In view of the heavy capital requirements of the industry, the first essential is a continuous and assured supply of the raw material. Investigations recently undertaken by the Forest Department indicate that an assured supply of bamboos exists and that the fundamental problem of getting the supply to a mill at Mettur would not present insuperable difficulty. The raw material occurs within 40 miles of Mettur and bamboos in exploitable quantities are found over an aggregate of 35,000 acres in the reserves of Ramapuram forest range. The Ramapuram bamboos are not, however, the only possible source of raw material for a pulp or paper mill at Mettur. A plant producing 10,000 tons of pulp is the smallest that would be economically feasible and an annual supply of 22,500 tons of air dry bamboos is the minimum required to work a pulp mill at a profit. If, however, a paper instead of a pulp mill were established at Mettur, a smaller mill producing about 5,000 tons of paper would be an economic proposition. As the Forest Department estimate that from Ramapuram Forest Range alone an annual outturn of 25,000 tons of air dry bamboo could be extracted and delivered at mill site at Mettur for less than Rs. 15 a ton an adequate and sustained supply of raw material at a reasonable price should be assured. The prospects of a pulp or paper mill at Mettur would therefore seem to be reasonably promising. There is ample bamboo within economic reach of Mettur whilst many other essential conditions appear to be favourable.

Cement.

The possibility of establishing a factory for the manufacture of cement in the Madras Presidency has been examined on a number of occasions during the last ten years. The imports of cement into the presidency during the last few years have averaged about 33,000 tons annually while a considerable quantity is brought in by rail. It is probable that the next few years will see the long deferred establishment of this industry and that a factory will be set up either at Madukarai in the Coimbatore district where cheap electric power will be available from the Pykara project or at Bezwada in the Kistna district, the choice of site depending to some extent on whether or not the Tungabhadra project is proceeded with.

Iron.

The development of electric power on a considerable scale at Mettur and the consequent availability of a cheap supply a few years hence opens up the question of the exploitation of the Salem iron ores with power derived from the Mettur project. The history of the attempts to manufacture iron by European processes in the Madras Presidency dates back to the early part of last century. The presence of rich iron ores in the southern taluks of Salem district and the existence of an ancient indigenous iron smelting industry in numerous centres of this area, an industry which though working with exceedingly crude appliances produced excellent wrought iron and steel, attracted attention so far back as 1818, and a number of unsuccessful attempts were made to establish an iron industry on a large scale. The conclusion that emerges from a study of the documents bearing on the question of the Salem iron ores is that the obstacle in the way of their development was the difficulty of obtaining a continuous and sufficient supply of cheap fuel. The availability of electric power from Mettur, which is only about 40 miles from Kanjamalai, would appear to justify a re-examination of the question and it would probably be well worth while for a prospective manufacturer to verify the existing data by arranging for a magnetic test to be carried out on a bulk sample of the ore.

A reference to the Salem magnesite industry will be found in a later paragraph. It seems possible that there will be some development during the next few years in the manufacture of dead-burnt magnesite as also of ' fused ' magnesite and metallic magnesium. A market is already developing in ' fused ' pure magnesite, and such magnesite is fused with cheap electric power in Switzerland.

Small scale industries.

When cheap electricity becomes available, it should be possible to develop greatly in what are to-day purely rural areas, small scale industries for working up into manufactured or semi-manufactured form the agricultural products of the province and thus to improve the economic condition of the villages with a consequent increase in the amenities of life in the countryside. Electricity, where available at a reasonable price, will provide greatly improved facilities for the development of rural tracts. Electric power can be used for such varied purposes as pumping, sawing, fodder cutting and grinding, rice hulling, groundnut decorticating, oil milling, cotton ginning, bone crushing, sugarcane crushing and sugar manufacture. The development of textile industries in the home will also be fostered by a cheap electric supply, whilst the setting up of small textile factories of various descriptions should receive a stimulus. As is well-known, the Department of Industries in the Madras Presidency was responsible, some quarter of a century ago, for demonstrating the advantages of irrigating small areas of land by engines and pumps. Oil engines were also installed under the advice and with the aid of the department in rice mills and other small industrial concerns. The oil engines first used were worked by kerosene, but subsequent experience indicated that liquid-fuel could equally well be used, and as a result this gradually displaced kerosene for use in oil engines. The great reduction in the cost of generating power consequent upon this discovery gave a considerable impetus to the development of small power installations. These were principally applied, apart from pumping purposes, to the preparation of agricultural produce for the market and in the course of a few years numerous rice hullers, oil mills and other forms of industrial machinery were installed. It is probable that in the areas served by the hydro-electric developments, liquid-fuel burning oil engines will in their turn have to give way to electricity. The comparatively small number of acres irrigated from wells in this presidency shows that only a limited use has been made of the great supply underneath. It is obvious, therefore, that if only more wells could be dug and the water lifted cheaply, agriculture would to a great extent become independent of the vagaries of the weather. Electric pumping for irrigation has been initiated in the State of Mysore with, it is understood, encouraging results and a considerable measure of success in this direction has also been achieved in the Punjab and the United Provinces. The availability of electric power at Mettur, for instance, suggests the possibility of sinking wells along the banks of the Kaveri as well as in the vicinity of the transmission lines, and the carrying on of irrigation by means of motor pumps run by electric power. The current could be carried across country to the points at which the power is required; receiving stations could be established there and the current transformed down to a reasonable pressure and from the sub-stations, radiated to the mills and irrigation wells in the vicinity at which motors would be installed to drive the various machines and pumps. The provision of wells on the banks of the river with pumps driven by electric motors does not seem impracticable, although it will be a matter for careful investigation within what area it would be advantageous to set up such installations. It may be possible to provide for irrigation by electric pumping from a group of wells in suitable areas within the radius served by the electric supply schemes, whilst it is conceivable that large acres of land could be brought under industrial crops thus facilitating industrial development. It seems safe to predict that within the next decade a marked expansion of irrigation from wells by means of electric pumping will be seen.

State aid to industries.

Industrial Policy—State Aid to Industries Act.—The most important event of the decade under review from the standpoint of industrial policy was the passing of an Act to afford State aid to industries. The Madras Board of Industries which considered in 1921 the question of financial and other forms of assistance to new industries passed a resolution to the effect that the assistance afforded by banks to new industries was not adequate and recommended that the Government should have power to make advances for the establishment of new industries. It was owing to a recognition of the fact that the assistance afforded by the various banks to new industries was not adequate and that it was essential to industrial development that Government should have power to make advances for the establishment of new industries that it was decided to promote the Madras State Aid to Industries Bill, introduced in the November session of the Legislative Council in 1922. It was warmly supported in the Council by representatives of all sections of the public and was passed with certain amendments and modifications in the subsequent session amidst every manifestation of popular approval.

The Act is intended to assist in the establishment and development of industries which must be such as have an important bearing on the economic development of the province and must be

(*a*) new or nascent industries or

(*b*) industries to be newly introduced into areas where such industries are undeveloped or

(*c*) cottage industries.

It is laid down in the Act that no such aid shall be given to any Joint Stock Company unless

(*a*) the same is registered in India on a rupee capital and

(*b*) the company conforms to such rules as may be made by the local Government from time to time requiring that a minimum number or a proportion of the members of the Board of Management shall be Indians.

Under the Act, the local Government have power to give aid to an industrial business or enterprise in one or more of the following ways :—

(*a*) by granting a loan,

(*b*) by guaranteeing a cash credit, overdraft or fixed advance with a bank,

(*c*) by paying a subsidy for the conduct of research or for the purchase of machinery,

(*d*) by subscribing for shares or debentures,

(*e*) by guaranteeing a minimum return on part of the capital of a Joint Stock Company,

(*f*) by making a grant on favourable terms of land, raw material, firewood or water, the property of the local Government.

Under the provisions of the Act as originally framed no loan could be granted of an amount exceeding 50 per cent of the net value of the assets of the industrial business or enterprise after deducting existing encumbrances. Subsequently, the Act was amended so as to empower the grant of a loan to a concern up to a limit of Rs. 40,000 even if it exceeds 50 per cent of the value of its net assets. Government have, however, ordered that whenever a loan is granted under section 9 of the Act as amended by Act VI of 1930, to a person in respect of any individual business or enterprise of an amount exceeding 50 per cent of net value of the assets, it should be secured by a mortgage or floating charge upon the whole of the assets of the business or enterprise, as well as by such collateral security as will bring the value of the entire security available up to at least twice the amount of the loan granted, though in the case of industrial businesses or enterprises with a capital outlay not exceeding Rs. 1,000 and cottage industries a loan may be granted of an amount not exceeding the value of the security offered. The Act has been further amended in various ways so as to make aid more readily available to small scale and cottage industries.

The interest charged on the loans advanced under the Act must not be less than one-half per cent above the rate at which the Madras Government have last borrowed for the Provincial Loan Account. The rate has recently been raised from $6\frac{1}{2}$ to $7\frac{1}{2}$ per cent.

Up to the 1st January 1932, 72 applications had been considered by the Board of Industries of which 16 for loans were granted. One for the lease of 30,000 acres of forest area of timber for match manufacture was also granted. The remaining applications were rejected either because they did not satisfy the provisions of the Act, the security was unsatisfactory or inadequate, or Government were not convinced of the inherent soundness of the scheme and the possibilities of development, or for other reasons. The loans actually sanctioned and disbursed were 17 in number (including 2 to the Carnatic Paper Mills) involving an aggregate amount of Rs. 8,27,815–8–0.

It cannot be claimed that during the period the Act has been in force it has been successful in stimulating industrial development to any appreciable extent and certainly the results have not so far fulfilled expectations, while the position of the majority of the concerns to which financial assistance has been rendered since the Act was brought into force affords little ground for satisfaction. It was thought at one time that it was in the direction of assisting financially industrial co-operative societies for the purpose of utilizing and working up into manufactured form the agricultural produce of the province, that the Act would find its greatest scope and usefulness, but actually only one loan has been granted to a co-operative society of this kind. The State Aid to Industries Act in effect functions as an industrial bank on a small scale and there may be those who see in the paucity of satisfactory applications for financial assistance an indication that the difficulties in the way of industrial development in the Madras Presidency are not entirely financial in character.

Minerals.

Minerals.—Mining is carried on in the Madras Presidency in the districts of Bellary, Cuddapah, Nellore, the Nilgiris, Salem, Trichinopoly and Vizagapatam and the principal minerals that were worked during the decade were manganese, magnesite, mica, barytes, gold, silver, steatite, corundum, asbestos, phosphatic nodules and gypsum. Of these only the first three are of importance.

Manganese.

Manganese.—In the previous decade, Vizagapatam was the only important producing district but since 1922, manganese has been worked in Bellary also. During the year 1924–25, nearly 400 tons were produced in Kurnool but there has been no production of this mineral in that district subsequently. In 1930, a production of 50 tons was for the first time

reported from Cuddapah. The total production in the presidency during each of the last eleven years is given below :

Year.	Tons.	Year.	Tons.	Year.	Tons.
1920 ..	7,386	1924 ..	41,670	1928 ..	34,351½
1921 ..	16,593	1925 ..	32,334	1929 ..	35,068½
1922 ..	10,845	1926 ..	30,040	1930 .	16,723
1923 ..	25,112	1927 ..	37,983		

As will be seen, the output, which does not include the production in Sandur State, was less than 10,000 tons only in 1920, rose to over 40,000 tons in 1924 and subsequently has, with the exception of last year, been above 30,000 tons. Production in Sandur State during the years from 1921–29 rose steadily from 567 tons in 1921 to 145, 961 tons in 1930, or an average of nearly 78,000 tons per annum. Exports of manganese ore from the presidency during the last decade have averaged just over 20,000 tons per annum, i.e., the total exports during the decade slightly exceeded 200,000 tons against 191,865 tons in the previous decade. The average price per unit of manganese ore f.o.b. Indian ports which was 23·46 *d.* in 1920 fell to 8·70 *d.* in 1922 and after rising to 16·86 *d.* in 1924 again declined gradually to 12·22 *d.* in 1928. The fall in price has since proceeded further owing to the restricted demand consequent on the world-wide depression in the iron and steel industry. Indian manganese is also suffering from the world over-production of the mineral and from the competition of the cheaper Russian product. The outlook is therefore far from hopeful and improvement must be dependent on a general recovery in economic conditions. The number of workers under the head " Manganese production " was 1,047 of which British Territory accounted for 350 and the Madras States the balance of 697.

Mica.

Mica.—As a producer of mica, India holds the premier position in the world and among mica producing provinces, Madras is second only to Bihar and Orissa in importance. The production of mica in the presidency during the last decade is given below :—

Year.	Tons.	Year.	Tons.	Year.	Tons.
1921 ..	222	1925 ..	895	1928 ..	529
1922 ..	83	1926 ..	675	1929 ..	561
1923 ..	499	1927 ..	599	1930 ..	764
1924 ..	600				

Nellore is the chief producing district, the output in the Nilgiris never having risen above 22 tons in any year. The exports from the presidency are given in the attached statement.

Years.	Quantity.	Value.	Years.	Quantity.	Value.
	CWT.	RS.		CWT.	RS.
1920–21 ..	7,334	8,54,880	1926–27 ..	10,207	14,56,908
1921–22 ..	5,071	6,90,331	1927–28 ..	12,603	13,36,893
1922–23 ..	2,086	1,94,272	1928–29 ..	11,604	16,03,111
1923–24 ..	6,218	7,74,447	1929–30 ..	12,522	17,17,195
1924–25 ..	10,482	13,66,682	1930–31 ..	11,084	10,93,620
1925–26 ..	9,880	12,99,943			

In the Nellore district owners of mica mines have continued the " open cast " method of extraction and the industry here would probably be considerably improved by the adoption of scientific methods of extraction with a view to exploiting the underground deposits instead of, as at present, depending only on the surface yield. Competition in the mica market is very keen, but over a period of years there should be a good future for the mica mining industry provided it is developed on right lines, as the mineral, on account of its superiority as an insulating material, has come to be indispensable in the electrical industry. According to the census return the number engaged in mica mining in the Madras Presidency was 3,139.

Magnesite.

Magnesite.—There are very extensive deposits of some of the finest magnesite in the world in the Salem district, but the deposits do not appear to be worked to an extent at all comparable with their magnitude. Magnesite continues to be mined by open quarrying operations and calcined on the spot in gas-fired kilns to produce lightly calcined or caustic magnesia obtained at a temperature of 800° C. and to a much smaller extent dead burnt, sintered, or shrunk magnesia obtained by calcination at about 1,700° C. Salem is the principal producing district in India, the output from Mysore (the only other area of production) having in every year of the decade been less than 3,000 tons. The average annual production from Salem and Mysore during the years 1919 to 1923 amounted to 18,039 tons valued at Rs. 2,15,788 ; in 1924–25 it rose to 25,717 tons valued at Rs. 2,90,376, followed by a record production in 1926 of 30,461 tons valued at Rs. 3,54,355. Detailed figures of production of Salem alone are given below :—

Year.	Tons.	Year.	Tons.	Year.	Tons.
1921 ..	17,152	1925 ..	29,620	1928 ..	22,542
1922 ..	18,417	1926 ..	28,676	1929 ..	22,134
1923 ..	19,336	1927 ..	16,966	1930 ..	15,563
1924 ..	24,427				

Production in Salem district increased steadily up to 1925, after which it showed a tendency to decline, and although the output in 1928 and 1929 was larger than in the years

prior to 1924, the output in 1927 and 1930 was less than that in 1921. The following table shows the amount of magnesite manufactured during the decade and exported by the Magnesite Syndicate which employs over 1,500 hands on an average :—

Year.	Manufactured tons.	Exported tons.	Year.	Manufactured tons.	Exported tons.
1921 ..	6,898	6,904	1928 ..	8,958	8,990
1922 ..	6,347	6,505	1929 ..	8,405	8,594
1923 ..	6,746	6,502	1930 ..	7,498	7,488
1924 ..	10,998	10,812			
1925 ..	13,193	13,540	Total ..	**89,027**	**88,883**
1926 ..	10,166	9,959			
1927 ..	9,818	9,589			

The chief countries competing with India are Austria, the United States and Greece. The Austrian material with its higher iron content makes a satisfactory lining for steel furnaces and is, for this reason, in demand by the iron and steel industry. Greece produces more calcined magnesia than any other country and supplies most of the needs of Europe. The Indian material approaches closer to the Grecian type than to the Austrian and prior to and after the War the Indian exports have been required more for the manufacture of cements and similar products than for refractory linings. During the War, ferric oxide was added to Indian magnesite in order to produce a dead burnt commodity suitable for metallurgical purposes and as this description of magnesite is in large demand it seems possible that the future will see an expansion in its production in India. The greatest consumer of magnesite is the United States of America and a large percentage of the Indian exports go to that country ; 58 per cent of India's production, for instance, corresponding to 17,200 tons of the crude mineral were imported into the United States in 1925. As that country, however, possesses large deposits of the mineral the import duty on magnesite into the United States of America was raised in November 1927 from 14 to 21 dollars per ton and this has resulted in a heavy reduction in the tonnage exported to that country, while the profit on the reduced shipments is said also to have declined. The industry was affected also by the increased quantity of Grecian magnesite offered in Europe as a result of the higher American tariff. As the world's supplies of magnesite are greater than the demand successful development is largely a matter of geographical position and available markets. The Salem magnesite industry is capable of large expansion but unless new outlets can be found for the mineral the outlook for the industry appears to be the reverse of promising. Salem calcined magnesite is considered about the best in the world for magnesite composition floorings and other similar building purposes, and there seems a reasonably good prospect of this branch of the industry developing, although sales within India have not recently shown much improvement and the progress in the demand for flooring tiles is slow. The availability of cheap electric power on the completion of the Mettur Project may, however, enable new magnesite products to be manufactured at competitive prices. A new process has been evolved recently for the manufacture of magnesium metal from magnesite, and as magnesium metal is lighter than aluminium the demand for it is expected to be great. A market is already developing in fused pure magnesite and it should be practicable to fuse such magnesite with cheap electrical power at Salem as is done in Switzerland.

Other minerals.

Gold and Silver.—Anantapur was the only district where gold and silver were mined but operations were finally suspended from 2nd August 1927 owing to the exhaustion of the ore. The total quantity of gold and silver won during the years 1921 to 1927 is given below :—

	Oz. troy.		Oz. troy.
Gold	27,274	Silver	581

Barytes.—Kurnool district was the sole producing area up to 1929 in which year Cuddapah also entered the field, but the quantity mined from that district in the two years 1929 and 1930 has been small, viz., 43 and 154 tons respectively. The production in the presidency for the last decade is given below :—

Years.	Tons.	Years.	Tons.	Years.	Tons.
1921 ..	470	1925 ..	580	1928 ..	620
1922 ..	789	1926 ..	350	1929 ..	805
1923 ..	1,751	1927 ..	851	1930 ..	4,389
1924 ..	783				

This gives an average annual production of 1,139 tons.

Steatite.—In 1919 a production of four tons of steatite was reported from the Kurnool district but there was no further production until 1924 when another four tons was produced, followed in 1925 and 1926 by an output of four and three tons respectively since when there has been no production there. Seventy-seven tons of steatite was produced in 1923 in Nellore followed in 1925 and 1926 by a production of 82 and 65¾ tons. There was no production in 1924 nor after 1926.

Corundum.—The mining of corundum from Salem district was first reported in 1926 when there was a production of 17⅓ tons followed by an output of 22½, 21, 25 and 29 $\frac{13}{16}$ tons in subsequent years.

Asbestos.—This mineral was also first mined in 1926 in Cuddapah district. The production during the last five years has ranged from 8½ tons to 88½ tons, the average annual production being 34 tons.

Phosphatic Nodules and Gypsum.—Although phosphatic nodules and gypsum appear to have been produced in the Trichinopoly district for several years, the output was formally reported for the years 1929 and 1930 only, 22½ tons of each being mined in 1929, while in 1930 the output was 31½ tons of phosphatic nodules and 8¾ tons of gypsum. Attempts were made during the decennium to utilize in a finely powdered form the phosphates in the Trichinopoly district as a fertilizer on South Indian coffee plantations; but the scheme was found unremunerative and the mining leases taken out were few and far between. The efforts of the Department of Industries to aid in the exploitation of the deposits were not attended with encouraging results and subsequent attempts to export the crushed nodules to Ceylon, where there was said to be considerable demand, were also unsuccessful. The deposit of phosphates in the Trichinopoly district is one of the two principal ones in India but the sparse distribution of the nodules and their high calcium carbonate content are factors to be considered in any attempt to manufacture super-phosphate.

Salt.—The annual production of salt in this presidency from sea water has averaged over 440,000 tons and the output of each year and its value is given below :—

Year.	Tons.	Value.	Year.	Tons.	Value.
		RS.			RS.
1920 ..	453,547	29,78,471	1926 ..	481,826	42,81,239
1921 ..	446,113	26,22,460	1927 ..	543,081	47,63,741
1922 ..	465,929	29,43,066	1928 ..	448,538	26,36,046
1923 ..	485,569	30,70,226	1929 ..	421,208	24,86,220
1924 ..	407,544	27,32,822	1930 ..	341,756	19,53,961
1925 ..	336,605	21,06,161			

Madras salt is invariably consumed in the presidency itself and the contiguous Indian States. About 15,000 tons used to be exported annually to Ceylon but during the last two years, exports from the presidency have been negligible.

Mineral wealth.—It will be apparent that from the point of view of its mineral wealth this presidency is not of very great importance. The one marked deficiency is the absence of coal, the prospecting for this mineral in the Godavari valley not having been successful. As shown, however, in an earlier paragraph, the several hydro-electric projects which are either under construction or have been surveyed should go far to remedy the deficiency and admit of the exploitation of the natural resources of the presidency. Electricity is a more than useful substitute for any other form of fuel. The population supported by the exploitation of minerals, according to the census was 15,190, distributed under Metallic minerals 1,096 and Non-metallic minerals 14,094. According to the census of 1921 the total employed on mineral production was 9,288 and so if the figures are strictly comparable there has been an increase of nearly 6,000 persons. The chief items making up the total are building materials (8,663), mica (3,139), salt, saltpetre, etc. (2,201) and manganese (1,047).

Raw materials.

Other raw materials.—Turning to the other raw materials which are chiefly cotton, oil-seeds (mainly groundnut) and hides and skins, it cannot be said that during the last decade there was any marked improvement in this presidency in utilizing these raw materials so as to convert and work them up into manufactured or semi-manufactured form. The area under cotton in India is about 25 million acres and the yield about 5 million bales (400 lb. each), the contribution from Madras being roughly one-tenth. Of this quantity, the mill consumption of Indian cotton in the whole of India is about two million bales and India exports almost the entire balance. The average export of cotton from the Madras Presidency has during the last ten years amounted to 30,000 tons or 168,000 bales and there seems no doubt that having regard to the quantity of cotton grown and exported and the imports of yarn and cloth, there is considerable scope for the setting up of additional spinning and weaving mills. This question will be referred to in more detail in the second part of this chapter.

Oil seeds.

Oil-seeds are of great economic importance to the presidency owing to the variety of the seeds and the extent of their production. Only a very small percentage, however, of the annual outturn of oil-seeds is converted into oil, the greater portion being exported to foreign countries. In 1929–30 (a fairly normal year) the value of exports of seeds amounted to Rs. 1,412·30 lakhs or 33 per cent of the value of the total foreign export trade of the presidency in Indian produce and manufacturers. The average annual export of seeds has been of the order of 600,000 tons valued at over Rs. 10 crores. It has been pointed out on numerous occasions that it is unsound economically to export the seeds in

large quantities instead of manufacturing oil and oil-cake in the province itself since not only does it take away from the country much useful material in the form of cattle food and manure, but it also gives the manufacture to other countries. The difficulties attending the development of the oil crushing industry on a large scale so as to permit of the substitution of the export of vegetable oil for the export of oil-seeds, however, are very great. Marseilles, Hamburg and other oil crushing centres abroad have already an established position in the world's markets for the different classes of oil and it would require a long period of good work for Indian mills to attain a reputation such as the Marseilles and Hamburg mills now possess. Another difficulty is in regard to packing. The cost of packing and shipment, whether the oil is contained in barrels, drums or tins, is heavy and there is considerable risk of leakage, loss or damage, whilst on the other hand the shipment of seed is comparatively easy and freights are relatively low. Finally there is the great difficulty of overcoming the high protective tariffs which are in force in France and Germany. There is a considerable consumption of vegetable oils in the presidency, but the internal demand for oil in its present form is probably not capable of indefinite expansion as it is mainly local and is apparently satisfied by the output of the existing mills, although in regard to groundnut oil the internal demand is often not sufficient to keep the mills working at full capacity. Clearly therefore the exploitation of the vast oil-seed resources of the presidency must depend to a great extent on industrial development and the setting up of factories utilising vegetable oils as a raw material such as soap factories. A still more important outlet for vegetable oils probably lies in the manufacture in India of vegetable fats on a large scale. This is likely to develop and should be encouraged as the development of the industry would result in the utilization in the country itself of an increasing quantity of the oil-seeds it produces, whilst an increased quantity of oil-cake would become available to ryots at a cheaper price for use as manure. An increased internal demand for vegetable oils for industrial purposes would also assist to maintain the price of the seeds. It has been said that one reason why oil-cakes are exported to Europe from India is that owing to poor expression they contain so much oil that it pays to re-express them in Europe, and it is the case that with the ordinary milling methods in force an undue proportion of the oil remains in the cake. The position in this respect should gradually improve as oil expellers and other improved oil milling machinery are introduced, though it is doubtful whether it is practicable to extract such a high percentage of oil from the seed in India as is done in Europe, and moreover it is perhaps unlikely that the demand from Europe for oil-cakes would wholly cease even if the percentage of oil extracted from the seed was increased. The question is difficult because the amount realized for the cake forms an important part of the economy of a mill, and as the oil crushing industry develops larger supplies of cake will become available. Even in the present stage of development of the oil milling industry, the mills have to rely largely on foreign buyers for the cake they produce and in the absence of an export demand milling would in most cases be unprofitable. The discouragement or prohibition of the export of oil-cake, as is so often urged, would therefore inevitably retard the development of the oil-seed crushing industry, unless in the meantime the ryot had become more educated to the use of the cake.

Hides and skins.

As regards hides and skins, Madras has built up an export trade in tanned hides and skins valued at over six crores of rupees annually, whilst the exports of raw hides and skins (the latter chiefly) including cuttings of raw hides and skins, have averaged about 5,000 tons annually valued at about Rs. 45 lakhs. As is well known the bulk of the skins exported are tanned, but not dressed, whilst hides are usually crust tanned for export and have to be subjected to further treatment known as currying after they reach foreign markets before they can be regarded as finished leather. Reptile skins, however, in which a lucrative trade has been developed during the decennium under review, are generally exported in a finished condition and do not require any subsequent treatment. It seems probable that Madras tanned hides and skins will retain their popularity in the British market provided they can be supplied at prices which are attractive to the tanners and curriers there. Buyers of Madras tanned kips appear to be satisfied with the present type of leather exported from Madras and ask for the quality of the leather to be maintained as it is, and the view of the exporting houses appears to be that so far as the export trade is concerned, the most promising course is to endeavour to tan a leather of the class of the present Madras kip at a cheaper rate rather than to aim at producing finished leather for export. The technical difficulties in the process of manufacture of finished leather in India are not insurmountable, but most foreign countries other than Great Britain have a tariff in favour of raw or in some cases, partly tanned hides and do not accept fully tanned leather, the currier or leather dresser in such countries preferring to purchase the raw or partly tanned material which he finishes according to his particular requirements and with reference to the prevailing fashion in footwear and other leather goods. Nevertheless there would appear to be scope for the carrying out of practical experiments

with a view to ascertaining whether it is possible in the Madras Presidency to manufacture leather from the local hides and skins as good as can be made from the same material in foreign countries.

Forests. There was no substantial development during the decennium under review in the exploitation of the forest reserves of the presidency and although saw milling by power was introduced on the West Coast on an extensive scale by Government, the mills have been closed down recently. The possibilities of establishing a pulp or paper mill at Mettur utilizing mainly bamboos as raw material have been referred to elsewhere. The probable early exhaustion of the world's wood pulp supply and the probable inability of wood to provide for the extremely rapid expansion of the cellulose-using industry and the timber-using trades will render necessary sooner or later the use of an alternative raw material for pulp. The reserves of pulp wood are diminishing so fast that a serious shortage may be seen within the lifetime of the present generation in which case Indian bamboos as a source of pulp should come into their own.

Plantations. The planting products, chiefly tea, coffee and rubber, contribute largely in normal times to the trade balance of the presidency, the value of exports of these having averaged about 4, 1½ and 1¼ crores respectively in each year. In view of the fall in the price of rubber and the large surplus stock available the question of the establishment in Southern India of a factory for the manufacture of finished rubber goods has been investigated. As, however, the rubber manufacturers in Great Britain and America consider that they can land rubber goods in India at a cheaper price than they could produce them in this country there is no inducement for them to set up a rubber factory, although there would seem to be no special technical difficulty in regard to the manufacture of such goods in India. In the case of rubber tyres the demand for particular sizes would hardly justify the installation of the elaborate high pressure moulding tyre presses which would be necessary. Inner tubes could no doubt be manufactured in India, but the question whether they could be produced at a cost which would admit of competition with the imported article is problematical. It is also doubtful whether rubber waterproofed goods, vacuum brake hose, packing rubber soles and surgical goods could be produced in India under present conditions and placed on the market at such a low price as the imported article. The market in India will have to expand considerably before the large scale manufacture of rubber goods in this country becomes practicable.

Acreage under forest and industrial crops.—The following tabular statement, extracted from the season and crop report for 1920–21 and 1930–31, shows in detail the area devoted to each of the crops grown in the presidency which are subjected to preparatory processes of an industrial or quasi-industrial character before they are put on the market.

Classification.	1930–31.	1920–21.	Difference.
	ACS.	ACS.	ACS.
1. Forests	13,207,150	12,985,852	221,298
2. Net area under cultivation ..	34,224,124	33,073,385	1,150,739
3. Net area cropped	39,193,201	37,553,000	1,640,201
4. Area irrigated from all sources ..	9,153,093	9,368,816	215,723
Acreage under each crop.			
Cereals—			
Rice	11,677,529	11,096,365	581,164
Oil seeds—			
Linseed	4,294	8,782	4,498
Gingelly	745,872	752,662	6,750
Groundnut	3,571,978	1,599,738	1,972,240
Castor	283,238	390,668	107,430
Coconut	565,971	544,747	21,224
Sugar—			
Sugarcane	114,877	103,308	11,569
Palmyra	74,018	83,616	..
Fibres—			
Cotton	2,041,284	2,121,628	80,344
Jute	2,690	678	2,012
Miscellaneous—			
Rubber	15,921	13,004	2,917
Dyes—			
Indigo	46,905	112,138	65,233
Drugs—			
Coffee	51,377	54,108	2,731
Tea	65,609	46,250	19,359
Tobacco	242,644	201,062	41,582

Industrial crops.

The decreases noticeable are under (1) area irrigated from all sources, (2) cotton, (3) coffee, (4) gingelly and (5) castor. The chief increases are in respect of (1) net area under cultivation, (2) net area cropped, (3) forests, (4) groundnuts, (5) rice, (6) coconut. (7) sugarcane, (8) tea, (9) tobacco and (10) rubber. The area under rice was higher than ever before during the decade. Owing to the high price realized for groundnuts until comparatively recently, the area under this crop has more than doubled during the last ten years. The acreage in 1930–31 was the highest reported (1928–29 excepted) when it was 3,679,349 acres. In 1895–96 the Madras acreage under groundnuts was only 243,000 while in 1907–08 it was only 837,000 acres. The total area devoted to the crop in the whole of India in 1913–14 was it may be noted about 2,100,000 acres only. Latterly ryots have shown a tendency to cultivate groundnut in preference to some other crops, e.g., castor, the area under which has fallen from over 500,000 acres in the previous decade (normal acreage) to less than 300,000 acres, as the demand for the seed has contracted since the war. In fact, the area of 390,668 in 1920–21, which was the lowest on record at that time, is still higher than that of any of the subsequent years. The acreage under gingelly has remained practically stationary, the fluctuations having been within rather narrow limits, i.e., from 681,890 in 1926–27 to 836,921 in the next year, the lowest and highest of the decade. The figure of 576,083 acres under coconuts was the highest in this decade, the lowest being 520,552 in 1923–24, after which it has been increasing more or less at a steady rate. The area under cotton seems to increase and decrease alternately in cycles of three years (with the exception of 1929–30 when there was a slight variation), although the fall in 1930–31 to 2,041,284 acres from 2,476,663 in the previous year is probably attributable to the prevailing trade depression. The area under tea and rubber has been increasing though not steadily and the figures for 1930–31 are the highest reported probably due to additional areas having been opened up when the price of plantation products was on a substantially higher level than that ruling during the year. The area under coffee which was 54,108 acres in 1920–21 and continued to keep above this level for the subsequent five years (1924–25 excepted) declined subsequently and in 1928–29 was only 47,275 acres, the lowest point touched during the decade. As regards tobacco, the acreage, which has always been above the level of 1920–21, reached the highest of the decade in 1924–25 when it was 260,707. The area under sugarcane also was above the 1920–21 level up to 1927–28, came down to less than 100,000 acres in the next two years and rose again in 1930–31 to 114,877. There is every possibility of a gradual but progressive increase in the area under this product consequent on the increased measure of protection accorded to the sugar industry. With the exception of 1921–22 and 1930–31 the area under palmyra has been above 80,000 acres, the area in the last year of the decade being the lowest. Owing to the absence of a steady demand, the indigo area has fluctuated widely ; it rose to 197,282 acres in 1922–23 the highest of the decade, came down rapidly to 40,181 in 1927–28, again rose to over 48,000 and 52,000 in the next two years and finally in 1930–31 decreased to 46,905. The stimulus given to the cultivation of indigo by the war was only temporary and with synthetic dyes again becoming available the acreage under indigo has been diminishing.

The census has revealed an increase of over 32 millions in the population of India and over 4·4 millions in the population of this presidency, i.e., an increase of about $10\frac{1}{2}$ per cent in each. The repercussions—both economic and political—of this large increase on the available means of subsistence and the question whether the agricultural development of the country has kept pace with the increase in population seem deserving of careful study. Although comparing the years 1920–21 and 1930–31, the cultivation of paddy has increased by over 500,000 acres (if the average of the 11 years is taken, the increase is only about 30,000 acres) and of groundnuts by nearly two million acres (if the average of the 11 years is compared with the acreage in 1920–21, the difference is less than one million acres), such increase as has occurred appears to have been largely at the expense of other crops. The area under food crops in 1921–22 was 31,128,000 acres and that under non-food crops was about 6,405,000 acres, the latter representing 17 per cent of the total area under crops. In 1928–29 food crops amounted to 74 per cent of the total area and non-food crops 24 per cent. In the next year the percentages were 78 and 22. The area under food crops in 1929–30 was 30,458,762 acres, and that under non-food crops 8,800,491 acres respectively, an increase of nearly 2,400,000 acres under non-food crops and a decrease of about 670,000 acres under food crops as compared with the year 1921–22. It is a question whether the increase in the area brought under cultivation (net area in 1921–22 was 33,012,244 against 34,372,101 in 1928–29 and 34,224,124 in 1930–31) is sufficient to meet the needs of the additional population revealed by the census assuming that the combined agricultural, industrial and other incomes derived at the beginning of the decade was sufficient to meet the needs of the population existing then. It will be noted that while the population increased by $4\frac{1}{2}$ millions, i.e., by 10·5 per cent, the net area under cultivation increased only by about one million acres, i.e., by 3 per cent.

Trade.

Trade statistics.—The following table shows the expansion in value of the private external trade in merchandise, excluding gold, silver and currency notes, of the presidency during the last ten years :—

Year.	Seaborne trade.		Coasting trade.		Total.	
	Imports.	Exports.	Imports.	Exports.	Imports.	Exports.
1921–22 ..	2,087	2,502	1,760	1,013	3,847	3,515
1922–23 ..	2,029	2,889	1,917	1,165	3,946	4,064
1923–24 ..	1,923	3,560	2,048	1,183	3,971	4,743
1924–25 ..	2,003	4,066	2,163	1,120	4,166	5,186
1925–26 ..	1,885	4,401	2,105	1,133	3,990	5,534
1926–27 ..	2,126	3,800	1,897	1,221	4,023	5,021
1927–28 ..	2,457	4,427	2,285	1,167	4,742	4,594
1928–29 ..	2,759	4,659	2,115	1,166	4,974	5,825
1929–30 ..	2,688	4,501	2,208	1,263	4,896	5,764
1930–31 ..	2,070	3,228	1,959	1,064	4,029	4,292
Average of the 11 years ending 1920–21	1,372	2,421	908	648	2,284	3,069
Average of the 11 years ending 1913–14	1,635	2,591	853	549	2,488	3,140

The trade history of this presidency in the last decade may be said to fall into three periods, viz., (1) the early period when the effect of the war had not altogether disappeared, (2) the middle period when there was a gradual revival in trade and (3) the last period marked by the world wide depression in trade collapse in commodity prices and political disturbances in the country. In the late Mr. Cotton's report for the previous census it was stated that in March 1921 there was almost complete stagnation of trade with the prospect of dull times ahead for some time to come. In fact 1920–21 was for this presidency more abnormal than any of the war years, consequent on the dramatic collapse of the European exchanges, the depreciation in the value of the rupee as a result of the adverse balance of trade, the accumulation of large stocks bought at high prices by overseas customers and the unfavourable season. In the first year 1921–22 of the decade under review, the reduced purchasing power of the country consequent on the unsatisfactory monsoon of the previous year coupled with the high price of imported goods prevented absorption of the heavy stocks in the market and owing to the increase in the general rate of import duty and imposition of enhanced duties on luxuries, fresh imports received a check. The export trade, although its value rose to some extent failed to come up to general expectations, despite a favourable monsoon, a low rate of exchange and the reduction in steamer freights then introduced. In the next two years the trade of the presidency was passing through a period of recuperation, and although under the stimulus of high prices, the value of the export trade expanded by over 10 crores of rupees, the value of imports declined by over $1\frac{1}{2}$ crores of rupees. The depression in Europe generally restricted the presidency's outlet for produce and in turn diminished her purchasing power. The year 1924–25 witnessed a further expansion in the export trade owing to fairly good crops in that year, the large demand for them as a result of the improved economic conditions in buying countries and the consequential rise in the prices of most of the exported produce whilst a partial revival in the import trade also was in evidence. In the next year the import trade in most articles was depressed despite favourable exchange and the tendency of the fall in prices considerably restricted imports, especially cotton piece goods, the price paid by the consumer being still above the general average before the war. In the case of exports, however, there was satisfactory progress, the prosperity of the rubber and tea industries and the large crops of groundnut and cotton being contributory factors although exports in many staple articles were adversely affected by the depreciation of the franc. Consequent on a marked improvement in the importation of cotton manufactures, sugar, dyes, and colours, machinery and mill work, paper and paste board, there was an expansion in the foreign import trade of the year 1926–27 and the total value of this trade would no doubt have been still higher had the world prices of staple articles such as cotton, sugar and steel remained at the previous year's level, and had not the coal strike in Britain retarded the forward progress of the cotton steel and other industries of that country. On the other hand there was an appreciable decline in the foreign export trade by over 6 crores, chiefly under cotton and groundnuts, owing to the competition resulting from a plentiful supply of cheap American cotton in the case of the former (cotton) and the unsettled state of the continental exchanges, the difficulty of securing freights owing to the coal strike in England, the fall in prices and failure of timely rains in the case of the latter (groundnuts). In the next two years the trade assumed prosperous dimensions, exports and imports in the year 1928–29 in particular having attained a level (4,659 and 2,759 lakhs respectively) never reached previously or subsequently. This was due to a general stability in the financial condition of the world, a stable exchange and a comparatively good supply of freight at reasonable rates. The year 1929–30, however, showed a slight diminution in the foreign trade of the presidency, although even at this reduced level it still exceeded that of any other years previous or subsequent (1928–29 excepted). In the beginning of that year conditions appeared favourable for a steady development in trade

but these hopes were not fulfilled owing to phenomenal financial stringency in the chief money markets of the world brought about by over-speculation and the resultant failures and adverse effects on credit and purchasing power. It was, however, only in the year 1930–31 judging from the trade figures that the effects of the world wide depression made themselves fully felt, and unfortunately for this country, certain additional factors in the shape of political unrest and boycott accentuated further the general economic distress. The Madras Presidency in common with the rest of the world has since been passing through a period of unprecedented economic depression and like all producers of primary products has suffered severely from the fall in prices. Following Great Britain's departure from the gold standard in September 1931 and the linking of the rupee with depreciated sterling, there was an immediate rise in price of all the principal commodities and this afforded a definite stimulus to the export trade. It was thought in some quarters that this improvement was a sign of better times but more cautious observers taking a longer view did not share altogether this spirit of optimism and there has since been a definite retrogression in the situation, practically all commodities having declined in price during the last few months, tanned hides, one of the principal exports of this presidency, having actually declined below the September level. The production of agricultural products seems to have run ahead of demand and the real problem is the correction of over-supply extending over a wide range of commodities. The rise in the value of gold and as a corollary the fall in the prices of commodities have still further accentuated the unfortunate position of the countries engaged in primary production. The general basis of world prosperity undoubtedly lies in a satisfactory level of commodity values whereby the primary producer can earn satisfactory profits but this can only be effected when excess production is overtaken by an increase in consumption and the expansion of consumers' demand which is so greatly to be desired may be expected to be gradual. While it would be folly to overlook or minimise the gravity of the present situation it would be also unwise to exaggerate it for there is no instance in economic history of a crisis that was not followed by a period of stability and prosperity and when the long delayed improvement comes India should be one of the first countries to share in it.

Department of Industries —activities.

Department of Industries.—The outstanding events in the history of the Department of Industries during the last decade were the placing on the Statute Book of the State Aid to Industries Act elsewhere referred to, the conduct of a survey of cottage industries, and the taking up of a survey of the ceramic possibilities of the presidency. In view of the facilities afforded by the State Aid to Industries Act when it became law, the policy of Government in regard to the pioneering of industries underwent some modification and it was laid down that the experimental work of the department should not ordinarily proceed beyond the stage of laboratory test and that pioneer manufacture on a commercial scale should be left mainly, if not entirely, to private enterprise. It was also considered advisable to concentrate the attention of the department on the organization and development of small industries preferably on co-operative lines, particular stress being laid on the importance of village or rural industries with special reference to their suitability as subsidiary occupations during the slack season for the agriculturists who constitute the bulk of the population. As a preliminary to the organization and development of cottage and rural industries a survey of these was initiated and carried out by a Special Officer with some assistants deputed for the purpose. Subsequently a committee was appointed to examine the Special Officer's report and submit proposals for effective organization of such industries as deserved encouragement. The recommendations of the committee could not be given adequate effect to owing to the prevailing financial stringency although it is proposed to give effect to those that are considered feasible as soon as financial conditions improve. Meanwhile the development of the following cottage industries, amongst others, has been assisted in one form or another, the button, bee-keeping, basket, cane and mat, chank, embroidery, handmade paper, metal, palmyra, slate, and toy industries. The ceramic survey was initiated in 1930–31 as a preliminary to the development of the ceramic industry and is still proceeding. The survey includes, besides an investigation of the location and character of the raw materials available for use in the ceramic industry, the extent of the deposits, their commercial value and the facilities available for quarrying and transporting them, an investigation of the present position and potentialities of the tile industry on the West Coast and the problems with which it is confronted. Valuable deposits of china clay and felspar have been discovered, whilst the raw material required for the manufacture of porcelain and other ceramic goods such as stoneware jars, drainage pipes, electric insulators, etc., are also available in the districts so far surveyed. It is hoped that the results of the survey, when published, will be taken advantage of by persons interested in the industry in the presidency and that its development and organization will receive a distinct stimulus. Among the subjects of special investigations, enquiries or experiments carried out by the department in the decennium may be mentioned

(i) Phosphatic nodules in the Trichinopoly district, (ii) (*a*) the indigenous bangle industry and (*b*) the Masulipatam palampore or cotton-printing industry, (iii) improving and developing the lace and embroidery industries. Subsequently a missionary lady

was appointed to carry out a survey of the industry in the presidency and to inquire into the conditions of the industry in the Philippines and other Eastern countries with the products of which the Indian industry has to compete, as also into the possibilities of the market for Indian lace and embroidery in North America and in England and other European countries ; (iv) possibilities of limes and tamarind as a source of citric and tartaric acids ; (v) the alkaline deposits (Psoudu) of the Kistna and Godavari districts and of the manufacture of sodium carbonate therefrom ; (vi) in co-operation with the Agricultural Department manufacturing malted foods from cholam ; (vii) coir extraction, copra and coconut oil extraction and desiccation of coconuts. The possibilities of developing the cement, sugar, vegetable fats and sunnhemp, amongst other industries, have also received attention. Soap is the only product which is now being manufactured by the Department of Industries under commercial conditions although during the decade glue and fluid inks, ink-powders and ink-tablets were also manufactured, whilst the experimental manufacture of printer's ink and lampblack was undertaken. The Kerala Soap Institute has made a net profit over the seventeen years of its existence, although latterly owing to the unfavourable trade conditions and intensive competition of both foreign and Indian-made soaps it has been running at a loss. The Institute also carries out experimental and advisory work and the training of apprentices has been undertaken since 1927 whilst soap manufacture in the presidency has, through its efforts, received a distinct stimulus. There is no statistical information available as to the number of small factories that have sprung into existence in the presidency, as a result, directly or indirectly of the establishment and example of the Kerala Soap Institute, but there is reason to believe that their number is well over 100. Experiments on the refining, deodorization and hydrogenation of oils and fats are now in progress at the Institute and in view of the desirability of encouraging the use of vegetable oils in this country these experiments are of great economic importance. The possibilities of writing-ink manufacture on a commercial basis having been demonstrated, the assets of the ink factory were taken over by a private firm with the intention of continuing manufacturing operations on the basis of the recipes evolved as a result of several years' experimental work at the Government Factory. The object of the Textile branch is to improve the technical side of the handloom industry and to endeavour to improve its organization so as to enable it to meet the highly organized competition of the powerloom. The aim of the department is to assist in the formation of suitable organizations for running power-driven preparatory machinery in conjunction with handloom weavers. Progress in the organization of the industry on the commercial and economic side must necessarily be slow, for the task of producing standardized handmade goods in quantity, of cheapening the cost of producing such goods without reducing the earnings of the weavers, of creating a network of co-operative societies and last but not least of creating a steady and regular demand for the cloths turned out is most difficult. The number of peripatetic weaving parties was reduced during the decennium. Most of the backward weaving centres had been visited and in most of them the general adoption of the commoner type of improved appliances had proceeded so far that further propaganda in this direction was no longer required. The function of the remaining parties has been to introduce the more complicated appliances such as the jacquard, more elaborate dobbies and hand-driven winding, warping and sizing machines and to induce the weavers to take to ready-made sized warps wound on weavers' beams. The dyeing party has demonstrated aerograph printing and improved methods of dyeing in a number of centres. The activities of the department in connection with the sericulture and silk industries are referred to elsewhere. The main object of the pumping and boring operations conducted by the engineering section of the Department of Industries is to render assistance to agriculturists with a view to increasing the agricultural wealth of the country. The general reduction of fees for work done, the option granted to the hirers to transport the machinery themselves and the total remission of fees in the case of unsuccessful boring have all contributed to the increased demand for the facilities afforded by the Engineering Section during the decennium under review. This work consists mainly of the conduct of boring operations, the maintenance of pumping installations and industrial machinery already at work, and the supply, erection and maintenance of pumping plants suitable for irrigation as well as industrial machinery, while loans under the Agriculturists Loans Act are granted on favourable terms to ryots for the installation of pumping plants where there is a reasonable prospect of increased cultivation and a return on the capital expenditure incurred. These facilities have been largely availed of and a total amount of Rs. 5,80,700 distributed to 121 applicants. The boring equipment of the department has been gradually increased and now consists of 21 power drills and 106 hand-boring sets. There has been an increasing demand for borings not only from ryots, but also from local bodies and industrialists. The number of feet bored during the decennium was 318,967. Ten years ago the maximum depth drilled was about 100 feet but now borings carried to a depth of from 500 to 600 feet are not uncommon. The size of the boreholes now ranges from 6″ to 10″ as against 4″ to 6″ formerly, the development of boring practice during the decennium being in the direction of larger and deeper borings. A number of artesian borings have been put down in the last few years and

one at Valayanamadevi, Chidambaram taluk, South Arcot district, is believed to be the most powerful artesian spring yet tapped in India. This borehole yielded a spontaneous and continuous flow of 1,000 gallons per minute three feet above ground level. An important operation carried out during the period was the intensive survey of underground water in a selected area comprising 101 square miles in the Bellary district in order to collect data with a view to ascertaining whether such a survey would be effective in locating underground currents. The experiment has established the fact that it is possible by means of borings to tap underground sources of water even in tracts considered totally unpromising. Valuable data have been compiled which will be of value in future operations in similar localities.

Industrial Education.

Industrial Education.—The demand in India brought about by the war and other causes for industrial products of several kinds created a demand for a higher grade of industrial worker and intensified the need for education to meet the demand. A committee was appointed in 1924 to enquire into the equipment of the presidency in respect of technical and industrial education and to draw up a scheme for an organized system to meet the needs of the presidency at that time and for the reasonably near future. Among the recommendations of the committee, which met with the approval of Government, the most important were that a greater measure of assistance should be rendered to aided industrial schools and that more Government industrial institutions should as funds permit be established in each language area. The aided industrial schools increased in number from 37 on 31st May 1921 to 67 on 31st March 1931 and the number of pupils receiving instruction therein from 1,696 to 5,349. Government Industrial or Trades Schools have also been opened at Calicut, Bellary and Mangalore, the latter being organized on the lines of the Madras School of Technology providing part-time class room instruction in the wood-working and engineering trades for persons employed by local firms ; the schools at Calicut and Bellary provide full-time instruction in mechanical engineering and cabinetmaking, the duration of the courses extending over a period of five years. These schools with the older institution at Madura provide for the needs of the Tamil, West Coast and Ceded districts. Proposals for the institution of similar facilities for the East Coast districts have had to be held over for lack of funds.

The Madras Trades School, originally started in 1916 with 40 students, also developed considerably during the period under review, the number of students increasing from 250 in 1921 to 580 in 1931 and 815 in 1932. This school has been recently renamed 'The Government School of Technology' and the students who satisfactorily complete the courses in Mechanical and Electrical Engineering are now granted diplomas and permitted to style themselves Licentiate in Mechanical Engineering and Licentiate in Electrical Engineering. This change has contributed to the raising of the status of the school and there has been a considerable increase in the number of applications for admission. The branch of this institution conducted in the Madras and Southern Mahratta Railway workshops at Perambur for the benefit of railway apprentices has continued to exert a valuable influence on the training of the better educated youths employed in those workshops. As a branch of the parent institute in Madras, a Preparatory Trades School was established in 1926 to provide industrial establishments with a better prepared type of recruit than had hitherto been available. This school has been very successful and proposals for making it permanent are now under consideration. A noteworthy aspect of the development of these Government and aided industrial and technical institutions is the changed outlook of educated Indians towards industrial work. All communities have taken to industrial education in increasing numbers, but Brahmans and Non-Brahman Hindus have done so proportionately in much greater numbers than other communities. This is particularly noticeable in the case of the students in the Government School of Technology which cater for a type of student with a higher general education. Between 1920–21 and 1930–31 the strength increased by 130 per cent ; the corresponding increase in the case of different communities was as follows :—

	Percentage.		Percentage.
Brahmans	.. 310	Christians	100
Non-Brahman Hindus	.. 162	Muhammadans ..	Nil.

The School of Arts and Crafts, Madras, which had been transferred to the Department of Industries in October 1920 was reorganized during the period under review. A committee which went into the question of reorganization of the school in 1929 recommended the separation of the Fine Art classes from the Crafts section of the existing school and their constitution into a separate school of Fine Arts. Government, however, directed that both Fine Arts and Industrial Arts or Crafts should continue to be taught in the existing school and there are now two sections one devoted to Fine Arts and the other to Crafts both of which are developing satisfactorily. Enamelling on gold and silver has been started amongst the students of the goldsmiths' section. In lacquer work new methods have been taught and in the cotton printing section actual printing by means of blocks has been started with a view to displacing the costly waxing process.

The Leather Trades Institute at Washermanpet was established in 1915 for the purpose of improving the methods of manufacturing leather in India, and providing a course of training in tanning and leather manufacture. From 1923, however, the number of students under training progressively declined and the instructional side of the Institute was closed in 1928. The Institute now functions as a centre for the provision of general advice, research and practical guidance to tanners and for the conduct of analyses for the tanning trade.

With a view to providing instruction on up-to-date lines in the manufacture of cotton, silk, wool, coir, etc., the Government Textile Institute was started in 1922. Originally started in a rented building with a few students, it has gradually developed into a large and flourishing institution with a separate building of its own and fitted with gas, steam and other facilities, the average number of students enrolled annually being about 60. The Institute is divided into the following sections : (i) cotton warp and weft preparation, (ii) wool preparation, (iii) silk preparation, (iv) textile testing, (v) weaving, (vi) hosiery, (vii) pile carpet weaving, (viii) textile chemistry and dyeing. The Institution provides two courses of instruction, the Supervisor's course extending over a period of two years and the Artisan course which is restricted to one year. The training afforded to artisans is almost entirely of a practical character and is intended to turn out competent craftsmen. The Supervisor's course is a higher course designed to train students who in addition to being craftsmen will be able to assist in the organization of the industry.

Relative Importance of the different Classes of Factories in Madras during 1931.

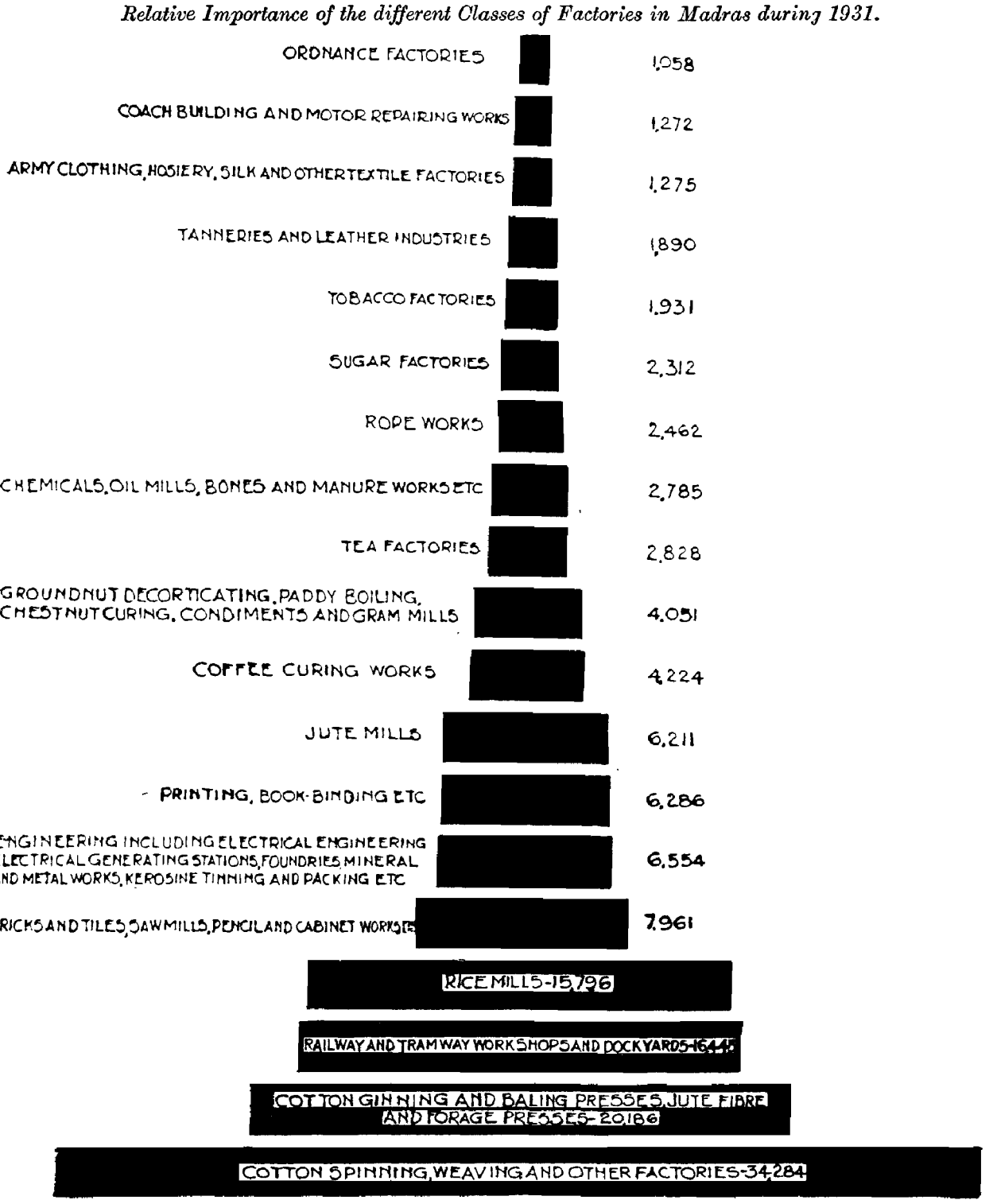

Factories.—At the close of 1920 there were 511 factories coming under the operations of the Indian Factories Act of which 332 were perennial and 179 seasonal. The average number of operatives employed daily in the 511 factories was 101,655. By the close of 1930, the number of factories had increased threefold to 1,661 and these were made up of 1,223 permanent and 438 seasonal factories. The number actually in commission was 1,527 the remaining 134 having been closed for various reasons. One hundred and sixty-six of the perennial and 319 of the seasonal, i.e., about 30 per cent of the total number were connected with the cotton industry while industries of food, drink and tobacco accounted for 769 factories. The average daily number of operatives employed daily (i.e., in the 1,527 factories) increased within the ten years period to over 142,000, i.e., by about 40 per cent. The diagram shows the distribution of the operatives in the different classes of factories and their relative importance at the close of the year 1930. The number of women employed in factories has steadily increased from 17,523 in 1920 to about 35,000, i.e., by nearly 100 per cent. The number of boys and girls employed has shown a decline, though not a gradual one, by over 1,000 in the former case and by nearly 800 in the latter, their strength in 1930 being 4,269 and 2,036 respectively. It will thus be seen that out of a total of 142,000 operatives, male operatives account for about 100,000, i.e., 70 per cent, while women account for less than 25 per cent. The following are the chief classes of factories that have shown an increase during the decade :— Factories.

	From	To
(1) Government and local fund factories	17	30
(2) Textiles	23	45
(3) Minerals and metals	7	21
(4) Food, drink and tobacco	178	769
(*a*) Rice mills	149	463
(*b*) Groundnut decorticating factories	2	194
(*c*) Tea factories	Nil	74
(5) Chemicals, dyes, etc.	8	37
(6) Paper and printing	29	59
(7) Tile factories	37	57
(8) Processes relating to wood, stone, glass, etc.	42	72
(9) Processes connected with hides and skins	5	14
(10) Jute presses and cotton ginning and baling presses.	159	395
(11) Engineering, including Railway and Tramway workshops, kerosene tinning and packing, coach building and motor repairing, etc.	35	67

The increase of 40,000 operatives is mainly accounted for by the following :—

(*a*) Textile industries by over	11,000	(*d*) Cotton ginning and baling presses	6,000
(*b*) Food industries by over	16,000	(*e*) Bone mills, oil mills, etc.	1,500
(*c*) Tile factories by over	2,000		

Notable decreases are shown under sugar factories from 3,837 in 1918 to 2,312 in 1930 and under Government and Local Fund factories from 8,081 in 1918 to 6,315 in 1930. The number of sugar factories has decreased from 9 in 1920 to 5 in 1930 although this tendency may well be reversed in the next decade as a result of the substantial tariff production afforded to the sugar industry.

Power employed.—On 1st January 1931 there were 1,661 registered factories in the presidency using steam, oil, gas, water or electricity as shown in the accompanying statement, against 1,466 in 1921. The number of establishments using the different kinds of power and the number of engines or motors employed in them are given below :—

	Number of establishments.	Number of engines or motors.		Number of establishments.	Number of engines or motors.
Steam	746	798	Gas	119	129
Oil	731	796	Electricity	117	511
Water	10	11			

The total horse-power generated is compared below with the figures of 1911 and 1921 but it should be noted that the figures for 1931 have been given only as far as they are available:—

	1911.	1921.	1931.	Increase or decrease over 1921.
Steam	26,101	35,733	33,195½	— 2,537½
Oil	8,939	12,430	30,199½	+ 17,769½
Gas	..	5,647	7,938	+ 2,291
Water	1,763	3,519	1,766	— 1,753
Electricity	286	10,500	30,000	+ 19,500
Total	***37,089***	***67,829***	***103,099***	+ ***35,270***

It will be seen that the total horse-power generated has increased by 35,270, steam engines have shown a reduction by about 2,500, whereas internal combustion engines using oil and gas, particularly the former, are becoming increasingly popular. The power derived from oil engines has increased by about 17,700, i.e., by nearly 150 per cent while that of gas engines has increased by about 40 per cent. Water power has receded to the level of 1911. The total horse-power of electricity self-generated or installed in 354 factories and 100 cinemas, in 1931 was 30,000 representing a large increase over the figure of 1921. These figures do not fully represent the power employed in the presidency as they

do not include the numerous smaller concerns, mostly driven by oil engines which do not come within the scope of the Factories Act and there are no means of ascertaining these figures without employing a special staff for carrying out a census of power plants.

Electricity.—The subjoined statement gives the names of the towns in which there is a public electric supply and the total units generated during the decade :—

Madras Presidency Licences.

Year.	Towns with electric supply.	Total units generated.
1921	Madras	10,915,799
1922	Madras	11,981,082
1923–24	Madras and Ootacamund	14,385,171
1924–25	Above with Devakottai and Kanadukathan	15,486,722
1925–26	Do. Cochin	16,309,498
1926–27	Do. Bellary	17,245,304
1927–28	Do. Trichinopoly	20,766,270
1928–29	Do. Madura, Calicut and Rajahmundry	24,271,853
1929–30	Above (with the exception of Ootacamund) with Cocanada, Tanjore and Hindupur	26,397,615
1930–31	Above with Kurnool, Kanadukathan and Bezwada	29,445,486 (approximate).

Between 1921 and 1932 the undernoted municipal or company electricity undertakings came into existence :—

Ootacamund.	Trichinopoly.	Coonoor.	Conjeeveram.
Kanadukathan.	Madura.	Hindupur.	Vellore.
Devakottai.	Rajahmundry.	Sembiam.	Salem.
Coimbatore.	Calicut.	Kurnool.	Kumbakonam.
Cochin.	Cocanada.	Karaikudi.	Guntur.
Bellary.	Tanjore.	Bezwada.	Tirupati.

It will be seen that there has been a steady increase in the number of towns that have taken to electricity, and in the number of units generated which latter has nearly trebled within the decade. About a dozen more towns are now investigating schemes for electrification and with the completion of the Pykara and other hydro-electric projects which will offer facilities for the wide distribution of electrical energy, it may be anticipated that a considerable area of the Madras Presidency, especially the south-western portion, will gradually come to be supplied with electric power for lighting, industrial and other purposes.

Part II.

The following notes on the principal industries of the presidency are intended to supplement the general information given in the first part of the chapter.

Cashew.

Cashewnut industry.—The production of cashewnut kernels is an important industry on the west and east coasts, particularly the former, Mangalore being the chief centre. The production of the raw nuts in South Kanara is estimated at about 70,000 to 80,000 bags of 140 lbs. each while an equal quantity is produced in the adjacent parts of Malabar, Cochin and Travancore some of which is imported into Mangalore. The East Coast districts account for 50,000 bags, while Goa and the coastal tracts of the Bombay Presidency probably account for 110,000 bags. The total production in India of cashewnuts is therefore about 300,000 bags. As the present requirements of the industry in Mangalore alone are stated to be about 200,000 to 300,000 bags, the deficiency is made good by the importation of African nuts which come into the Mangalore market from December to April, i.e., when the Indian crop is exhausted, and thus serve to keep the factories going throughout the year. There are five or six factories in Mangalore engaged in this industry which provides employment for about 4,000 persons, mostly women, and the annual wage bill amounts to about 4½ lakhs of rupees. This industry has shown marked development during the decade as will be seen from the table below which shows the total exports of cashew kernels for the past ten years :—

Exports of Cashew Kernels from Mangalore Port.

Year.	Quantity. CWT.	Year.	Quantity. CWT.	Year.	Quantity. CWT.	Year.	Quantity. CWT.
1922	.. 10,637	1925	.. 16,671	1928	.. 26,063	1931	.. 37,663
1923	.. 8,735	1926	.. 13,533	1929	.. 26,432		
1924	.. 9,586	1927	.. 19,546	1930	.. 30,733		

The above figures do not, however, represent the total production of cashewnut kernels in Mangalore, since during the south-west monsoon when the port of Mangalore is closed, a considerable quantity of cashew kernels is railed to Cochin and other ports for shipment.

Coconut.

Coconut industries.—The expression "Coconuts, the consols of the East" aptly indicates the value placed on the products of the coconut palm and the part these play in the economic life of the people in several parts of South India, Ceylon, etc., for there is or

was no essential requirement of the people which some part of it cannot or could not supply. Apart from the several uses of the chief products, viz., coir, copra, coconut oil and oil cake, the hollowed trunk serves as a canoe, the nut forms a staple article of diet and a very wholesome one, the leaves may be used for many of the purposes of paper, are frequently employed as thatch and for the manufacture of brooms, baskets, umbrellas, tattis and fans and utilized as crude torches in a dried form or burnt as fuel or for manure. The shell also is used as fuel either as it is or in the form of charcoal. The fresh or fermented juice of the stem is consumed as a beverage ; by evaporation it is made into jaggery and by subsequent treatment refined sugar is even obtainable. When distilled, the toddy becomes spirit or arrack and finally vinegar. The jaggery is not infrequently mixed with lime to make a strong cement which takes a fine polish and so on.

The area under coconuts in the presidency has averaged over 550,000 acres during the last ten years—vide statement of acreage given below :—

Year.	ACS.	Year.	ACS.	Year.	ACS.
1921–22 ..	559,404	1925–26 ..	555,465	1929–30..	576,083 *highest.*
1922–23 ..	543,263	1926–27 ..	552,815	1930–31..	565,971
1923–24 ..	520,552 *lowest.*	1927–28 ..	557,102		
1924–25 ..	525,445	1928–29 ..	570,330		

Malabar, South Kanara, East Godavari and Tanjore are in the order of importance, the chief districts growing coconuts.

Coir.—During 1911–21 the pride of place among coconut products exported was held by copra, but in 1921–31 the first position has been taken by coir and coir products. Table I shows the exports of coir (unmanufactured) during the last ten years. Coastwise exports have been negligible. Table II shows the exports of coir (manufactured). **Coir.**

TABLE I.

Coir (unmanufactured)—Foreign Trade.

Year.	Quantity. TONS.	Value. RS.	Year.	Quantity. TONS.	Value. RS.	Year.	Quantity. TONS.	Value. RS.
1922–23 ..	460	1,11,816	1925–26 ..	397	1,09,141	1928–29 ..	334	1,02,327
1923–24 ..	368	87,481	1926–27 ..	245	75,290	1929–30 ..	220	75,147
1924–25 ..	340	84,481	1927–28 ..	194	57,088	1930–31 ..	190	60,004

TABLE II.

Exports of Coir (manufactured) excluding Cordage and Rope.

Year.	Foreign. Quantity. TONS.	Foreign. Value. RS.	Coastwise. Quantity. TONS.	Coastwise. Value. RS.	Year.	Foreign. Quantity. TONS.	Foreign. Value. RS.	Coastwise. Quantity. TONS.	Coastwise. Value. RS.
1921–22 ..	27,208	90,14,937	15,378	31,20,360	1926–27 ..	27,655	97,99,076	13,023	28,85,819
1922–23 ..	32,575	1,07,41,614	13,478	26,16,890	1927–28 ..	33,069	1,11,56,924	13,538	28,82,385
1923–24 ..	31,163	1,00,88,531	15,151	30,26,385	1928–29 ..	31,767	1,03,97,287	13,533	29,32,065
1924–25 ..	36,286	1,20,25,754	13,002	25,46,793	1929–30 ..	31,176	1,02,54,195	..	..
1925–26 ..	29,561	1,05,83,341	13,875	31,37,894	1930–31 ..	25,862	87·13 lakhs.		

The United Kingdom and Belgium are the chief importers of coir (unmanufactured) while manufactured coir is chiefly taken by Germany, the United Kingdom, Netherlands, Belgium, France, Italy and the United States of America. It will be seen that foreign exports alone of manufactured coir have exceeded Rs. 1 crore in value, except in three years, while the value of coastwise exports has always been over 25 lakhs. Cochin and Calicut are the principal ports of shipment, the former accounting for about 80 per cent and the latter for almost the entire balance. Foreign and coastwise exports of coir rope and cordage have averaged about 10 lakhs of rupees in value, cordage preponderating.

Copra.—The foreign exports of copra which amounted in 1913–14 to about 38,100 tons valued at over one and a half crores of rupees came down to 13 cwt. valued at Rs. 242 in 1918–19, although in the next year, there was a slight revival, 7,344 tons being exported. The exports again declined to 2,582 tons in the next year and rose to 2,762 and 13,856 tons in the years 1921–22 and 1922–23. They receded again gradually to one ton in 1925–26 and after going up to over 2,000 tons in the next year, again shrank to about 50 lbs. in 1928–29. In 1929–30, only one ton was exported and in 1930–31 none. This commodity affords an important instance of the effect the war has had on the export trade of the presidency. Immediately before the war, Germany alone took about one crore worth of copra accounting for about 63 per cent of the total quantity exported to foreign countries (1912–13 Germany took over 80 per cent of the exports) and now within 17 years the total exports have dwindled almost to nothing. On the other hand, the coastwise exports of copra subsequent to 1913–14 have shown a marked increase, although this improvement cannot adequately offset the huge loss in the foreign export trade. If the same quantity of copra is produced now as **Copra.**

formerly, a larger portion of the output must be going into consumption in the country itself, in the form of food as well as for crushing purposes. Madras copra has, to a large extent, maintained its superior quality, but as it is not kiln-dried as in Ceylon, there is a lack of uniformity in the quality. It commands, however, a good price, probably because it is largely sun-dried and on account of its reputed higher oil content.

Value of Exports of Copra (Foreign and Coastwise).

Year.	In lakhs of rupees.	Year.	In lakhs of rupees.	Year.	In lakhs of rupees.	Year.	In lakhs of rupees.
1913–14	25·31	1918–19	64·58	1923–24	64·72	1928–29	57·11
1914–15	22·95	1919–20	62·81	1924–25	65·40	1929–30	..
1915–16	30·37	1920–21	54·17	1925–26	63·10	1930–31	..
1916–17	36·08	1921–22	73·51	1926–27	87·46		
1917–18	43·78	1922–23	70·79	1927–28	56·65		

Coffee.

Coffee.—The production of coffee in India is confined to Mysore, Madras, Coorg, Cochin and Travancore in the order of importance, the Madras share being less than one-fourth of the total. The following statement shows the production and export of coffee in this presidency during the decade:—

Production and Export of Coffee.

Year.	Acres.	Production of cured coffee. lbs.	Export. cwt.	Value of exports. Rs. (lakhs).	Year.	Acres.	Production of cured coffee. lbs.	Export. cwt.	Value of exports. Rs. (lakhs).
1921–22	25,655	5,163,158	219,153	129·86	1926–27	37,173	6,914,970	145,244	128·48
1922–23	27,452	7,642,406	162,045	119·63	1927–28	38,159	11,533,164	270,495	226·88
1923–24	33,487	3,598,396	208,885	152·59	1928–29	38,104	4,827,302	193,432	165·77
1924–25	34,235	9,669,289	235,135	202·62	1929–30	37,583	8,068,408	179,730	141·87
1925–26	35,430	4,525,736	196,938	178·22	1930–31	38,377	..	287,414	188·35

The area has increased by about 50 per cent within the last 10 years. The production also has increased, the output during the first five years of the decade being slightly less than that for the next four years. The Nilgiris, Salem, Madura, Malabar and Coimbatore are the important coffee growing districts. The exports in 1930-31 were the highest in quantity but the pride of place in regard to the value of coffee exported belongs to 1927–28 in which year, the value was higher by 38 lakhs although the quantity was less by 17,000 cwt. The United Kingdom and France are the most important customers, Germany, Netherlands, Norway, Belgium, Iraq, Bahrein Islands, etc., taking smaller quantities. This trade also has suffered greatly during the last few years of the decade owing to the trade depression, a heavy fall in the price having occurred owing to the inability of Brazil to maintain its valorization scheme in the face of economic causes. Recently prices have improved and the demand for Indian consumption appears to be steadily increasing, thereby to some extent making the Indian producer independent of outside markets. There are indications that owing to the great depression in rubber, there will be a very large increase in future in the planting of Robusta coffee which, it has been shown, will thrive in most districts where rubber is now produced and this is likely to increase considerably the quantity of coffee produced in India.

Cotton.

Cotton.—It will be seen from the following statement which shows the area on which cotton was grown during the last ten years, with the weight and value of the cotton exported, that the value of the export trade has undergone considerable fluctuations during the period :—

Year.	Area under cultivation. acs.	Exports of raw cotton. Quantity. tons.	Exports of raw cotton. Value. Rs.	Year.	Area under cultivation. acs.	Export of raw cotton. Quantity. tons.	Export of raw cotton. Value. Rs.
1921–22	1,782,981	17,807	1,87,80,048	1926–27	2,203,688	27,693	3,07,58,119
1922–23	2,322,928	17,098	2,49,92,384	1927–28	2,099,718	22,668	2,44,89,351
1923–24	2,631,621	26,500	5,86,05,811	1928–29	2,464,775	29,074	3,31,03,505
1924–25	2,903,488	37,722	6,73,68,368	1929–30	2,476,663	41,122	4,52,43,773
1925–26	2,920,743	56,662	7,92,10,359	1930–31	2,041,284	21,167	1,63,96,260

Varieties of cotton.—In the Madras Presidency, the cultivation of cotton is largely carried on in the districts of Tinnevelly, Ramnad, Madura, Coimbatore, Trichinopoly, Salem, Cuddapah, Anantapur, Bellary, Nellore, Kurnool, Guntur, Kistna, Godavari and Vizagapatam. The trade names of the several varieties grown are 'Cambodias' 'Tinnevellies,' 'Salems,' 'Northerns and Westerns' and 'Cocanadas'. 'Cambodias, are grown in Trichinopoly and portions of Coimbatore and Madura ; 'Tinnevellies' in Tinnevelly, Ramnad and portions of Madura ; 'Salems' (Uppam) in Salem and portions of Coimbatore ; 'Northerns and Westerns' in Bellary, Kurnool, Anantapur, Cuddapah and

Chittoor, and 'Cocanadas' in Kistna and Guntur. Of the Southern India cottons, 'Tinnevellies' are well suited for the production of 40s counts and below, whilst others are suitable for 24s counts and below. The Northern staple is $\frac{7}{8}''$, the Eastern $\frac{3}{4}''$, the Cocanada $\frac{5}{8}''$ to $\frac{7}{8}''$, the Karunganni $\frac{7}{8}''$, the Tinnevelly $\frac{3}{4}''$ and $\frac{7}{8}''$ and the Salem $\frac{3}{4}''$.

There are about 2,500,000 acres of land normally under cotton cultivation in the presidency, and the normal annual yield is about 500,000 bales of 400 lb. each.

Cotton Ginning.—According to the census returns, there were 28,905 persons engaged in cotton ginning, cleaning and pressing in 1931 while the corresponding figure for 1921 was 20,844 representing an increase of about 40 per cent. The number of ginning factories and presses in the Madras Presidency coming under the Factories Act was 424 in 1931 against 205 in 1921.

Hand-spinning.—The industry of hand-spinning is as old as the Vedas and has been in existence from time immemorial. Hand-spinning is still largely carried on in the coir, wool, and silk industries. As regards cotton, however, when cheap and superior mill-made yarns were placed on the market, the handloom weavers gradually abandoned the use of hand-spun yarn. Hand-spinning of cotton then ceased to be a remunerative occupation and consequently fell into desuetude. In the last decade, however, there has been a partial revival of the cotton hand-spinning industry, and it is estimated by the All-India Spinners' Association that in 1930–31, khadi was produced in the Madras presidency (Andhradesa, Tamilnad and Keraladesa) to the value of Rs. 31,68,302 out of a production for the whole of India valued at Rs. 57,81,952. Taking 6 annas per yard as the average cost price or $2\frac{2}{3}$ yards per rupee, the production of khadi in this presidency will amount to 8,448,800 yards. The industry of hand-spinning is now carried on chiefly in the districts of Cuddapah, Kurnool, Anantapur, Ramnad, Madura, Tinnevelly, South Kanara, Salem, Guntur, Tanjore, South Arcot, Chittoor, Kistna, West Godavari, East Godavari, Coimbatore, Nellore, Vizagapatam and Ganjam. Generally in the Ceded Districts and Northern Circars the industry is more developed than in the Southern districts.

Cotton spinning and weaving mills.—The average annual imports of Madras during the last few years have been 7 million pounds of yarn and 70 million yards of cotton piecegoods, and there can be no question that having regard to the quantity of cotton available in the province and the market for yarn and piecegoods in it, there is considerable scope for the setting up of additional spinning and weaving mills. The following table shows the progress made by the mill industry since 1901 :—

Statement showing the Progress of the Cotton Spinning and Weaving Mill Industry.

Year.	Number of mills.	Number of. looms.	Number of spindles.	Number of hands employed daily.
1901	11	288,000	1,735	12,600
1909	12	339,510	2,023	18,860
1919	15	423,232	2,727	24,118
1929	23	775,928	5,233	32,866
1930	..	..	..	..
1931	25	..	5,493	..

The following table shows the production in pounds and counts of yarn of the spinning mills in the presidency :—

Production of Cotton Yarn by the spinning mills in the Madras Presidency.

Counts or number of yarn.	1927–28.	1928–29.	1929–30.
	LB.	LB.	LB.
1–10	3,528,063	3,632,100	3,844,152
11–20	29,814,977	27,631,247	28,841,917
21–30	30,461,447	30,164,608	34,427,844
31–40	4,158,523	6,201,372	5,791,266
Above 40 ..	27,348	105,986	300,793
Waste yarn ..	757,536	1,301,030	1,296,442
Total of all yarn made in Madras mills ..	***68,747,894***	***69,036,343***	***74,502,414***

In the table below will be found particulars of the production of woven goods in pounds in the mills of the presidency :—

Production of Woven Goods by the mills in the Madras Presidency.

Description.	1927–28.	1928–29.	1929–30.
	LB.	LB.	LB.
Grey and bleached piecegoods.	7,304,442	6,869,960	7,843,148
Coloured piecegoods	10,960,516	11,222,796	10,728,797
Grey and coloured	474,757	465,544	557,418
Hosiery	95,977	238,900	471,645
Miscellaneous	16,991	9,428	7,205
Cotton mixed with silk or wool.	1,097,452	825,680	1,105,957
Grand total in lb. ..	***19,949,135***	***19,632,308***	***20,714,170***
Total in yards ..	***59,964,330***	***60,021,325***	***64,054,279***
Hosiery in dozen pairs ..	152,518	195,131	270,474

1 lb. is approximately equal to 4·25 yards on an average.

Cotton spinning and weaving, in common with most other industries, have been passing through a difficult time during the last two or three years owing to the severe fall in commodity prices and consequent reduction in the purchasing power of consumers, as also to the lack of confidence accentuated by the political situation and the fall in cotton values. Competition has been very keen and although output was maintained prices were unremunerative. A tendency has been apparent on the part of cotton mills to offset the narrow margin of profit obtainable by increasing the number of spindles or looms as the case may be, by replacing old by modern machinery, and by adopting the most efficient power drive possible.

Handlooms.

Handloom weaving.—The textile cotton industry of the Madras Presidency affords a means of subsistence to a large number of people, and ranks in importance and magnitude next only to agriculture. Except the Nilgiris, all the other districts of the presidency are handloom weaving areas. Fourteen districts contain, according to the Special Officer for the Survey of Cottage Industries, more than 10,000 looms each. The various classes of people engaged in the industry from time immemorial are Devangas, Sourashtras, Kaikolans, and Padmasalis, and also the depressed classes, and the industry provides work for men, women and children. The importance of the industry to this presidency can be gathered from the fact that although there were only 169,451 looms in the Madras Presidency in 1921 out of a total of nearly two million looms in the whole of India, the consumption of yarn

MADRAS PRESIDENCY.

DISTRIBUTION OF HANDLOOMS BY DISTRICTS.

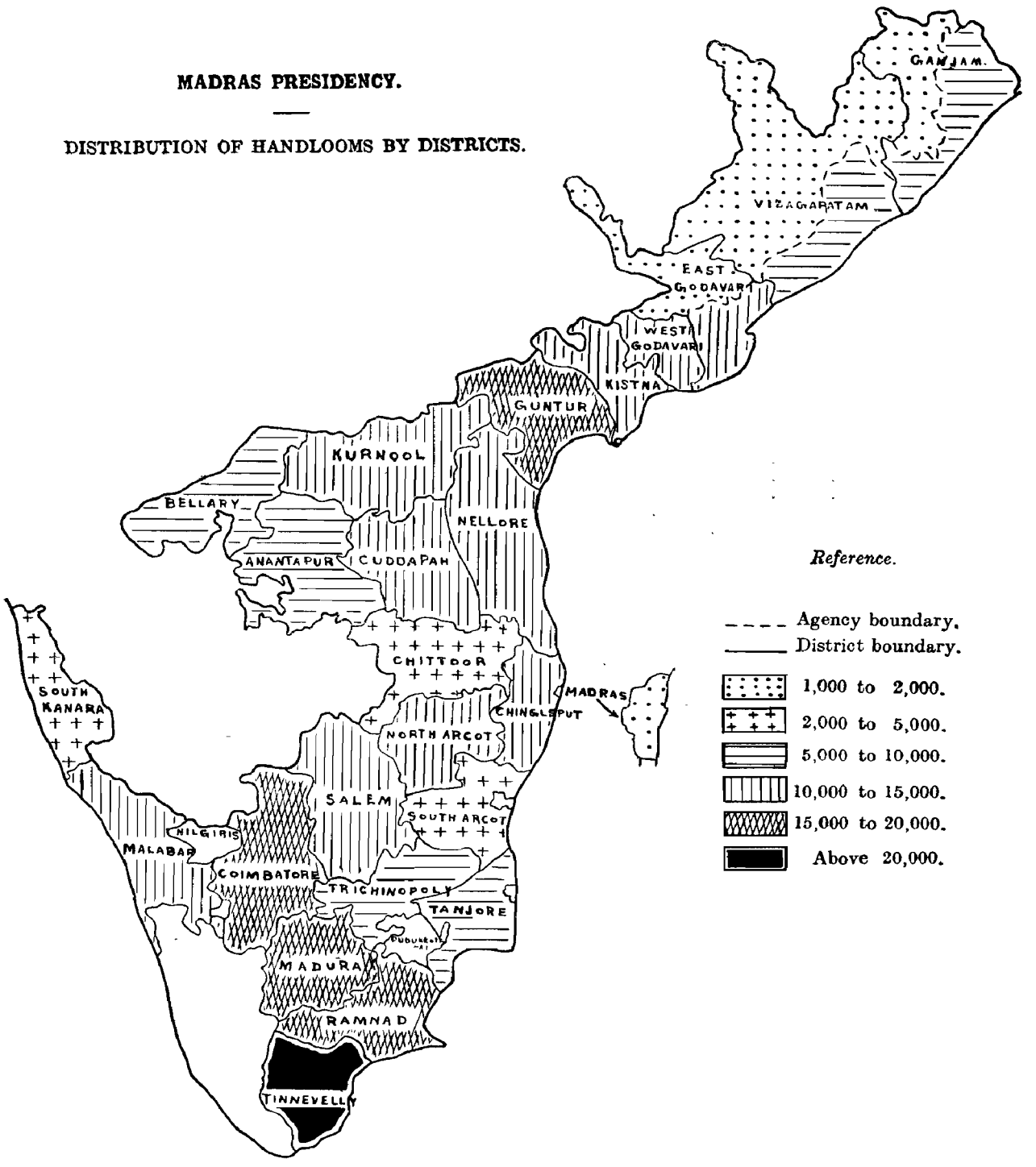

in this province by handloom weavers was only a little less than one quarter of that of the whole of India in the decade ending with the year 1920–21, while in this period the quantity of cloth produced on handlooms was nearly five times as much as that produced by the power looms in the Madras Presidency. From the standpoint of the wellbeing of the rural population also there is no doubt that the handloom weaving industry of the presidency plays a conspicuous part as there is no other occupation so remunerative as weaving to absorb the population not engaged in agriculture or to keep agriculturists occupied during the slack season. It serves also as a suitable part time occupation for the families of agriculturists and the depressed classes. Handloom weavers produce cloths from yarns of counts ranging from 12s to 200s, the principal classes of goods turned out on the handlooms being coarse and fine dhoties, grey and coloured sarees, turban cloths, angavastrams, Madras handkerchiefs, lungis and kailies, grey and coloured shirtings, coatings, bed sheets and towels. The number of persons shown as following the occupation of cotton spinning, sizing and weaving in the recent census was 486,248. In the last census report, the population supported by the industry was shown as 687,083 not including the number of ' weavers unspecified ' amounting to 224,818. On the assumption that each weaver supports two others, the number of persons engaged in the industry was put in 1921 at rather less than 304,000. If this basis of calculation is correct it is evident that the number of weavers has, since 1921, increased by about 60 per cent. The quantity of yarn consumed on the handlooms appears also, as will be shown later, to have kept pace with the apparent increase in the weaver population. In 1924, when the Statistical Atlas of the presidency was prepared and published the number of handlooms had increased in certain districts, for example, in Cuddapah by over 7,000, in Bellary by over 4,500, in Tanjore by over 8,500, in Trichinopoly by over 5,000, in Coimbatore by over 10,000, in South Kanara by over 1,800, and in Malabar by over 2,500. According to the Special Officer for the Survey of Cottage Industries, the number of looms in the several districts of the presidency had increased to 259,451 by the year 1928 ; for instance, in Madras, the increase was estimated at nearly 9,000, in Kurnool at 6,000, in Anantapur at 1,200, in Ramnad at over 12,000, in Malabar at 4,100, in East and West Godavari at nearly 8,000 (over the figure for the former Godavari district), in Coimbatore at about 5,000 and in North Arcot at nearly 1,300. A map of the presidency showing the distribution of looms in the several districts is given above. If the Special Officer's figures are correct the total number of looms has increased by about 90,000 (53 per cent), whereas the census of 1931 has revealed an increase of only about 15 per cent to 193,474. The census figures, however, appear to be an underestimate of the position. Although definite statistics are lacking, there appears to be no doubt that the consumption of yarn by handlooms in the presidency has increased to a not inconsiderable extent. In the decade ending with the year 1921, the average consumption of yarn by handlooms in the presidency was 59 million lb. against a consumption of 244 million lb. for the whole of India. It is not possible to estimate with any degree of accuracy the consumption of yarn in the presidency subsequently as the compilation of railborne statistics has been stopped since that year. Assuming, however, that the proportion that existed in the decade ending with the year 1920–21, i.e., 59,244 or nearly 25 per cent, exists now—and there is no reason why this proportion should not have been, in view of the increased use made of Indian yarn, maintained or even perhaps improved—it should be possible to arrive at an estimate of the consumption of yarn in this presidency. Consumption in the whole of India had during the first half of the decade ending with 1930–31, increased from 244 million lb. in the decade ending with 1920–21, to about 300 million lb. on an average, and to about 325 million lb. on an average in the second half of the decade. The proportion accounted for by Madras would, on the basis of the proportion existing in the previous decade, give a consumption of $\frac{300 + 326}{2} \times \frac{59}{244} = 75{\cdot}5$ million rupees, or an increase of over 16·5 million rupees over the average consumption in the previous decade. The following statement exhibits the quantity of yarn imported and exported from the presidency together with the quantity available for consumption outside the mills.

Imports into the Presidency—

	Average for 1919–20 and 1920–21. LB.	Average for 1927–28 and 1928–29 LB.
1. Seaborne traffic ..	5,056,500	8,516,500
2. Coastal traffic Indian.	3,083,500	3,469,500
3. Coastal traffic Foreign.	206,000	2,854,800
4. Railborne traffic Indian.	48,657,500	..
5. Railborne traffic Foreign.	4,826,500	..
6. Yarn produced in the Presidency.	42,793,500	68,898,100
7. Total imported and produced.	***104,623,500***	***83,732,900***

Exports—

	Average for 1919–20 and 1920–21.	Average for 1927–28 and 1928–29.
	LB.	LB.
1. Seaborne traffic Indian.	4,405,600	448,600
2. Seaborne traffic Foreign.	8,000	1,200
3. Coastal traffic Indian.	1,202,000	13,177,100
4. Coastal traffic Foreign.	133,500	239,900
5. Railborne traffic Indian.	28,973,000	..
6. Railborne traffic Foreign.	3,499,500	..
7. Weight of goods woven in the presidency. = in yarn in lb. ..	12,180,500	17,670,300
8. Total yarn consumed and exported.	**50,403,000**	**31,537,100**
9. Balance available for *consumption* outside the mills, i.e., by handloom weavers.	54,220,500	*52,195,800

* This figure has been arrived at without taking into account the railborne imports of Indian and foreign yarn into the Madras presidency amounting in 1919–20 and 1920–21 to 53 million lb. on an average, set off by exports by rail of foreign and Indian yarn amounting in that period to 32 million lb. (average). This left in the period 1919–20 and 1920–21 a balance of about 21 million lb. (average) of railborne yarn which went into consumption in the presidency. If the same quantity is taken as the balance of railborne imports into the presidency after allowing for exports, the average of 52,197,000 lb. would be increased by 21 million lb., i.e., the total consumption of the yarn by handlooms in the Madras Presidency would in the case of the years 1927–28 and 1928–29 have been about 83 million lb. against a consumption of 54 million lb. each, in 1919–20 and 1920–21. It is convenient to take the years 1927–28 and 1928–29, as the succeeding years were years of abnormal economic depression.

Whatever basis is taken for computing the quantity of yarn consumed by handloom weavers in this presidency, it seems clear that there has been a considerable increase in the consumption during the last ten years, and that this increase has more or less kept pace with the increase in the number of persons engaged in the industry and also the number of looms employed by it as reported by the Special Officer. During the last few years, the handloom weaver has taken increasingly to the use of artificial silk yarn as weft, and also as warp in the weaving of borders in sarees and dhoties, the annual imports of artificial silk yarn into the presidency by sea during the last three years having exceeded two million pounds. The number of looms engaged in the weaving of artificial silk fabrics is according to the census 17,693.

Madras handkerchiefs and kailies.—The manufacture of Madras handkerchiefs and kailies, which forms a special line of coloured hand-woven fabric and which command a large sale outside India, constitutes a very important section of the cotton handloom weaving industry employing 40,000 looms and affording a means of support to a large number of handloom weavers of the presidency. The following statement shows the exports of Madras handkerchiefs, lungis and kailies during the last ten years :—

Year.	Madras handkerchiefs.		Lungis and kailies.	
	Quantity.	Value.	Quantity.	Value.
	YARDS.	RS.	YARDS.	RS.
1922–23	1,792,440	22,15,769	25,029,080	1,61,23,737
1923–24	2,642,107	32,98,372	35,245,959	2,12,44,522
1924–25	..	..	22,541,032	..
1925–26	..	..	31,531,801	1,73,60,992
1926–27	1,352,199	15,06,318	25,899,973	1,72,57,887
1927–28	3,297,551	35,06,697	26,122,914	1,40,61,929
1928–29	3,008,780	28,24,664	25,717,587	1,34,27,804
1929–30	4,785,914	43,52,417	19,202,916	1,35,70,337
1930–31	2,607,299	21,42,105	..	97,62,842
1931–32	3,350,338	22,57,240	15,148,495	75,88,806

The Madras handkerchief trade has latterly suffered from the general world depression and the reduced purchasing power of the consuming countries, and in order to compensate for the low price offering, the weavers are reported to have taken to producing inferior goods by using inferior yarn and dyes, in reducing the ends and picks per end, as well as the length and breadth of the pieces. The lungi trade has during the last two years been in a very depressed condition as the Indian labourers employed on the plantations in Ceylon, Strait Settlements, and Federated Malay States have returned to this country in large numbers. A number of the lungi weavers have taken to weaving Madras handkerchiefs.

Economic condition of handloom weavers.—It is not possible to obtain even an approximate indication of the general economic condition of the handloom weavers from a study of the figures obtained by the census, or from the figures of consumption of yarn shown in the All-India statistical publications. The question therefore whether there has been

any improvement or worsening in the economic condition of the weavers during the decennium cannot be adequately discussed as no figures are available which would enable a comparison to be made between the present and past condition of these workers in Southern India. There is some reason to believe, however, that the earnings of the handloom weaver producing cloths from fine counts have been affected by the higher import duties on cotton yarn as his margin between the net cost price of yarn and the sale price of cloth has been reduced. In endeavouring to estimate the economic position of the cottage workers supported by textile and other allied industries, a number of difficulties are met with. The wide range of products produced are the handiwork of different classes of textile workers who follow their respective occupations under varying conditions and their earnings vary accordingly. Even in the case of manufactures of similar varieties of cloth, the wages of the weaver vary in different places. Further the wages vary also in the same place according to the counts used and patterns produced, and according to the conditions of employment, i.e., whether the weaver is an independent worker, hired worker or a factory worker, or obtains part of his income from agricultural or general labour. Little, if any, progress has been made in the formation of weavers' co-operative societies, the difficulties met with in developing co-operative activities among the weaving community being due to a variety of factors among which may be mentioned (i) the indifference, ignorance and character of the weavers ; (ii) the difficulty in arranging for the regular disposal of the finished products, of a non-standard quality ; (iii) the vested interest of master weavers ; (iv) indebtedness of the weavers ; (v) the weavers' unbusinesslike methods ; (vi) the rarity among weavers themselves of men capable of running the simplest society. The malpractice and disloyalty to the societies of some of the poor weavers, lapses which may be due not so much to moral delinquency as to the precariousness of their existence and want of enterprise, have in no small measure contributed to the failure of these organizations.

Hosiery.—There are twenty hosiery factories in the presidency which are generally run by power. The more important factories are situated in Malabar and at Karur and Salem, the Malabar and Karur concerns manufacturing mainly net banians whilst those at Salem are engaged mainly on the manufacture of knitted banians. The factories appear to be fairly well employed as although they experience severe competition from the cheap and inferior Japanese goods some benefit is being derived from the preference shown for the swadeshi article. Competition is, however, very keen and prices are often unremunerative to the manufacturers. Consignments of hosiery goods are frequently forwarded by manufacturers for payment as and when they are sold and sales conducted on these lines are expensive. The market for hosiery goods in India is a growing one, only the fringe of the potential demand having yet been touched. India is Japan's principal customer for knitted goods.

Dyeing.—The statement in the margin shows the population supported by dyeing, bleaching, printing, preparation and sponging of textiles at the time of the last four censuses.

1901	..	23,061	1921	..	28,612
1911	..	17,096	1931	..	10,052

The census of 1911 showed a large fall in the population supported by this industry, but the figure given for that year was regarded as probably under the mark. The improvement shown in 1921 has not been maintained, the number for 1931, if it is reliable, being only 36 per cent of that of 1921. The sharp decrease is probably attributable partly to the trade depression prevailing at the time the census was taken. Certain places in the presidency have attained a reputation for dyeing different kinds of fabrics and in select colours ; Kumbakonam and Conjeeveram for dyeing silk and artificial silk, Negapatam for its black dye, Madura for its fast bright red, and its *Chungadi Sarees* and *Saya Veshties,* and Cocanada and Nellore for certain kinds of dyed cloths. The location of the industry in particular places has been chiefly due to the patronage of the rich in the neighbourhood and the facilities available, particularly the suitability of water in the area for dyeing purposes. In olden days dyeing was largely the hereditary and exclusive occupation of certain classes of people and it was an art which required a thorough knowledge of the several vegetable dyestuffs and the proportion in which they had to be mixed to yield different shades, but with the advent of cheap synthetic and coal tar dyes which are easy to mix under instructions supplied by manufacturers, dyeing has become rather a commonplace art. The classes of people engaged in the industry are chiefly Telaga, Balija and Kapu in the northern districts, washerman in Godavari and Vizagapatam districts, Rangarajus or Rangaries in the central districts and several classes, e.g., Mudaliyars, Yadavas, Banias, Nattars, Woddars, Pallas, etc., in the southern districts. Except in a few large dye-houses in places like Madura, Tanjore, Chirala and Masulipatam, generally a master dyer works with the members of his family or with the aid of coolies engaged for the purpose. Generally yarns are dyed on a small scale by the weavers themselves, and when a sowcar has a number of looms working under his control, he either imports dyed yarn or owns a dye-house employing

a group of dyers. Where yarns are dyed for sale, there are large houses with the necessary equipment. There is only one power-driven dyeing concern in this presidency, i.e., in Salem, but this has not been working for some time even with the assistance of a Government loan. The subjoined statement shows the quantity and value of dyes imported into this presidency :—

Year.	Alizarine.		Aniline.		O.N.
	Quantity.	Value.	Quantity.	Value.	
	LB.	RS.	LB.	RS.	
1921–22 ..	1,612,627	24,28,984	98,040	4,03,960	4
1922–23 ..	1,400,029	13,59,403	324,511	8,31,253	2 5/8
1923–24 ..	1,302,307	12,27,831	424,540	11,24,052	2 2/3
1924–25 ..	1,810,130	14,26,273	771,787	15,76,972	2
1925–26 ..	792,810	6,86,202	718,884	12,70,551	1 5/7
1926–27 ..	1,322,404	9,95,905	934,813	16,62,116	1 7/9
1927–28 ..	1,178,275	9,12,650	1,132,464	15,30,627	1 4/11
1928–29 ..	1,227,652	8,01,101	1,176,386	18,84,299	1 7/11

It will be observed that imports of alizarine have fluctuated and that prices (as given in the customs returns) declined from Rs. 1–8–0 per lb. in 1921–22 to about 10 annas last year. This presidency takes about 25 per cent of the total quantity of alizarine imported into India. Her share in the imports of aniline is not so great, being a little less than 10 per cent but the quantity imported has, with the exception of the year 1925–26, shown a steady increase and is now over ten times the quantity imported in 1921–22. The declared value per pound which was about Rs. 4 in 1921–22 gradually declined, to Rs. 2 in 1925–26 and was just over Rs. 1–12–0 in the next two years. In 1927–28 it came down further to less than Rs. 1–7–0, but rose in the next year to about Rs. 1–10–0. The main dyestuffs used are napthol, alizarine red, indanthrene blue and other vat and aniline dyes and the colours used in dyeing are (i) direct colours, (ii) basis colours, (iii) vat colour, (iv) sulphur colours and (v) acid colours. First in importance from the standpoint of the quantity treated, is grey cotton followed by mercerized cotton, silk and artificial silk.

Engineering. *Engineering works.*—The following statement shows the numbers of works that existed at the close of the years 1920 and 1930 and the number of hands engaged :—

	1920.		1930.	
	Number.	Number of hands.	Number.	Number of hands.
Government owned—				
Iron works and foundries	4	1,067	6	1,525
Electrical engineering		..	1	32
Private owned—				
Foundries	5	1,185	18	570
Railway workshops ..	19	16,167	20	15,267
Tramway workshops ..	1	597	1	388
Engineering (general) ..	5	544	15	1,720
Private owned—cont.				
Electrical engineering			2	241
Electrical Generating and Transforming station			1	441
Miscellaneous			2	83
Total ..	***35***	***19,560***	***66***	***20,267***

Although the number of factories has nearly doubled, the total number of hands engaged has not increased to any extent, and this probably points to the fact, apart from the extent to which it is due to the trade depression prevailing in 1930, that the tendency in these works has been towards installing more and more labour-saving machinery. Repair work and the manufacture of structural iron work and certain classes of machinery form the bulk of the work done by these foundries and engineering workshops. The Government-owned shops include the four Public Works Departmental Workshops at Madras, Dowlaishweram, Bezwada and Mettur, and the Industrial Engineering Workshops at Madras, whilst the Madras Corporation Workshop have a mechanical and electrical engineering of their own. Of the Railway workshops, the Madras and Southern Mahratta Railway owns twelve, i.e., three in Perambur, Madras, Waltair, Rajahmundry, Bezwada, Bitragunta, Donakonda, Guntakal, Gooty, Arkonam and Jalarpet. The South Indian Railway have workshops at Golden Rock, Shoranur, Podanur, Coonoor, Villupuram and Madura besides the Light Railway workshops at Kulasekarapatnam owned by the East India Distilleries and Sugar Factories, Ltd.

Fertilizers. *Fertilizers.*—The country has continued to respond to the very active propaganda work carried on by those interested in the fertilizer trade as well as to the interest displayed by the Agricultural Department and the demand for fertilizers showed gradual expansion from 1921–22 to 1929–30 as will be seen from the statement below of imports of manures (excluding oil-cakes). The low prices ruling for all classes of agricultural produce since the latter year has adversely affected the fertilizer trade and sales have been reduced. The

demand from the rubber, tea and coffee plantations has fallen off considerably whilst as regards agricultural crops, the ryot has been unable to expend the same amount of money on manures for paddy, coconut, etc., owing to the low prices ruling for agricultural products.

Year.	Value.	Year.	Value.	Year.	Value.
	RS.		RS.		RS.
1921–22 ..	52,642	1925–26 ..	7,19,552	1928–29 ..	34,15,880
1922–23 ..	3,10,539	1926–27 ..	10,20,985	1929–30 ..	46·02 lakhs.
1923–24 ..	3,84,590	1927–28 ..	15,96,701	1930–31 ..	32·48 lakhs.
1924–25 ..	3,43,928				

Conditions in the manure manufacturing industry of the West Coast have on the whole been satisfactory during the period under review, but latterly owing to the depressed state of the plantation industries, the demand for manures has undergone a sharp contraction, tea and rubber estates being entirely unable to afford a manuring programme while in the case of coffee, the great increase in spraying has led to some diminution in the use of fertilizers though it is probable that in the long run spraying will necessitate increased manuring rather than otherwise. On account of the prevailing depression, several factories have stopped manufacturing operations in order to clear off surplus stocks. A policy of decentralization has been carried out with a view to effecting an economy in transport charges. Calicut is the chief centre but compound manures are now mixed on a considerable scale at Mangalore and Cochin for the respective planting districts served from these centres. The manufacture of fish manure and fish guano has been restricted during the last few years owing to the continued absence of sardine shoals in coast waters. The number of manure factories coming under the operation of the Factories Act which stood at two in 1920 has increased to seven, situated at Avadi, Samalkot, Obalapuram, Ranipet, Tudiyalur, Feroke and Kadambur. The total capacity of the bone-crushing factories in the presidency is about 24,000 tons, but the annual output has been only about 15,000 tons. The value of exports of bones and bonemeal has latterly come down slightly, i.e., from about nine lakhs of rupees in 1922–23 and 1923–24 to about six lakhs of rupees from 1925–26 onwards although it rose to over eight lakhs in 1929–30. The value of exports of fish manure which was over eleven lakhs of rupees in 1921–22, decreased in the next year to a little over eight lakhs of rupees and in 1923–24 recovered to nearly ten lakhs of rupees. In 1924–25 also the increase was maintained, the value rising to over 18 lakhs of rupees in that year—the highest point touched in the decade—but subsequently the value came down to 7·7, 5·8, 8·1, 4·6 and 1·9 lakhs respectively. Exports of oil cakes have averaged about 38,000 tons valued at over 46 lakhs of rupees of which sesamum cake accounts for 25 lakhs on an average which is absorbed almost entirely by Ceylon. Groundnut cake accounts for 18½ lakhs on an average, taken by Ceylon chiefly and Germany and the United Kingdom in smaller quantities. Coconut and castor cakes account for the balance, the former going chiefly to Germany and the latter to Ceylon.

Fish oil.—The large quantities of sardines (clupea longiceps) that used to constantly shoal on the West Coast were converted into manure by the wasteful and offensive method of sun drying on the open beach as they contain too much oil to be cured for edible purposes, and it was not until 1909 when the Madras Fisheries Department introduced a simple extraction process that any attempt was made to produce the oil. The oil is in demand for jute batching, candle and soap making and for paints, while the resultant cake, known as "fish guano" makes an excellent fertilizer. Within the last two decades upwards of 250 small factories with an aggregate output of nearly 6,000 tons annually have been erected along the coast for treating sardines. The business is, however, subject to sudden fluctuations, depending as it does on the availability of adequate sardines near the coast. Latterly owing to the continued absence of sardine shoals the industry has declined and along with it the export trade. The following table shows the exports of the oil to foreign countries :—

Exports of Fish Oil.

Year.	Quantity.	Value.	Year.	Quantity.	Value.	Year.	Quantity.	Value.
	GALLONS.	RS.		GALLONS.	RS.		GALLONS.	RS.
1921–22 ..	13,788	11,543	1925–26 ..	95,449	1,01,432	1928–29 ..	3,233	7,978
1922–23 ..	106,200	80,287	1926–27 ..	8,180	6,756	1929–30 ..	..	..
1923–24 ..	1,633,256	11,93,198	1927–28 ..	6,974	11,295	1930–31 ..	..	..
1924–25 ..	359,800	3,31,525						

Prior to the war, Germany and Belgium absorbed considerable quantities of the oil and subsequently too these two countries and the United Kingdom and Ceylon took large quantities. Latterly the Maldives and Ceylon have been the only consumers.

Jute.—The jute grown in the Madras Presidency is not the Corchorus variety, but Deccan hemp (Hibiscus cannabinus). Nevertheless it is capable of being put to much the same use as Bengal jute. The area under this variety has averaged about 65,000 acres, of which Vizagapatam district contributes about 75 per cent and Guntur district over 15 per cent. There were two jute mills in 1921 in Chittivalasa and Ellore ; the mill at Nellimarla was not started until 1922 while that at Guntur which was started in 1904, was not working at the time of the last census. The number of looms and spindles employed in these four mills as at the close of 1930–31 was 941 and 20,394 respectively, giving employment to nearly 6,500 hands, an increase of about 4,000 over the figure for 1921. The mills seem to have been working satisfactorily until the advent of the trade depression from which they have suffered severely owing to the decline in prices. The mill at Nellimarla has suffered much damage from the recent floods in the Vizagapatam district. The fluctuating nature of the export trade in the fibre will be seen from the following table :—

Year.	Quantity.	Value.	Year.	Quantity.	Value.	Year.	Quantity.	Value.
	TONS.	RS.		TONS.	RS.		TONS.	RS.
1921–22	912	2,61,342	1925–26	6,537	38,75,796	1928–29	2,821	8,97,442
1922–23	2,320	9,22,792	1926–27	1,885	7,83,122	1929–30	3,358	11,34,945
1923–24	747	2,51,615	1927–28	1,616	5,16,199	1930–31	1,603	2,97,787
1924–25	4,654	20,19,377						

The United Kingdom and Germany are the principal importers of Madras jute.

Tanning.

Leather, Hides and Skins.—The importance of the tanning industry to the Madras Presidency may be gauged from the fact that there are believed to be from 400 to 500 tanneries giving employment in normal times to about 40,000 hands with an estimated wages roll of over Rs. 35 lakhs per annum. Tanned hides and skins have been one of the most important exports of Madras ever since figures of seaborne trade were published. As early as 1875–76, the value of tanned hides and skins exported was about $1\frac{1}{4}$ crores of rupees, whilst for the ten years before the war the annual average was about 4 crores, divided about equally between hides and skins. During and immediately after the war, the exports of tanned hides increased to about 6 crores in each of the years 1918, 1919 and 1919–1920. As practically the whole outturn of the South Indian tanneries is exported, a study of the export figures gives a more than usually accurate indication as to the position of the industry. The tables below show the amount of trade during the five pre-war years which may be taken as the unit for purposes of comparison, and the annual exports from 1920 to 1932. The trade during the previous decade had been abnormal in many respects owing to the effects of the war.

Exports of Tanned Hides and Skins from Madras. (*Weight in tons.*)

Year.	Cow hides.	Buff hides.	Cow calf.	Buff calf.	Total hides.	Goat skins.	Sheep skins.	Other skins.	Total skins.	Total hides and skins.
Average 1909 to 1914.	..	..	300	..	7,606	2,780	2,600	..	5,679	13,235
1920–21	2,778	197	232	60	3,258	691	1,677	8 cwt.	2,368	5,626
1921–22	3,784	360	248	49	4,442	1,007	2,516	26	3,523	7,965
1922–23	6,792	598	510	175	8,075	1,156	2,860	7	4,016	12,091
1923–24	9,569	744	652	162	11,127	997	3,287	1	4,285	15,412
1924–25	9,276	797	570	214	10,857	2,504	2,783	9	5,287	16,144
1925–26	9,147	377	600	287	10,411	2,490	3,083	8	5,523	15,934
1926–27	8,515	382	611	262	9,770	3,051	3,014	5 tons.	6,070	15,840
1927–28	11,609	1,042	750	494	13,877	3,199	3,123	39	6,361	20,238
1928–29	12,327	1,293	659	573	14,854	3,072	3,941	82	6,095	20,947
1929–30	10,708	1,009	599	530	12,846	2,674	3,001	74	5,749	18,595
1930–31	9,236	605	500	386	10,727	2,779	2,678	34	5,491	16,218
1931–32	8,305	555	448	304	9,612	2,394	2,501	53	4,948	14,560

Exports of Tanned Hides and Skins from Madras in numbers. (*000 omitted.*)

Year.	Cow hides.	Buff hides.	Cow calf.	Buff calf.	Total hides.	Goat skins.	Sheep skins.	Other skins.	Total skins.	Total hides and skins.
Average 1909 to 1914.	..	..	366	..	2,125	6,346	8,321	..	15,028	17,153
1920–21	800	40	364	73	1,279	1,995	6,647	1	8,644	9,923
1921–22	1,158	72	391	59	1,683	2,772	9,776	4	12,552	14,235
1922–23	2,077	131	760	206	3,175	3,105	10,139	2	13,247	16,422
1923–24	2,867	170	928	192	4,158	2,747	12,251	5	15,004	19,162
1924–25	2,787	171	863	268	4,092	7,315	11,138	1	18,454	22,546
1925–26	2,750	83	970	346	4,151	7,953	11,945	9	19,907	24,058
1926–27	2,740	86	964	317	4,108	9,787	11,857	113	21,758	25,866
1927–28	3,642	234	1,214	614	5,706	10,197	12,748	564	23,510	29,216
1928–29	3,839	289	1,023	665	5,818	10,346	11,374	1,156	22,878	28,696
1929–30	3,616	229	900	597	5,343	9,170	11,875	1,121	22,167	27,510
1930–31	3,094	157	713	427	4,387	7,948	10,990	431	19,367	23,754
1931–32	2,785	129	536	341	3,792	8,331	9,402	737	18,471	22,263

Export of Tanned Hides and Skins from Madras. (*Value in thousands of rupees.*)

Year.	Cow hides.	Buff hides.	Cow calf.	Buff calf.	Total hides.	Goat skins.	Sheep skins.	Other skins.	Total skins.	Total hides and skins.
Average 1909 to 1914.	..	..	567	..	12,306	12,244	10,011	..	22,823	35,129
1920–21	.. 7,138	374	902	214	8,632	6,435	11,626	2	18,064	26,696
1921–22	.. 7,267	475	625	94	8,464	7,132	14,209	4	21,347	29,811
1922–23	.. 14,169	984	1,495	351	17,001	8,806	15,122	2	23,931	40,932
1923–24	.. 21,381	1,197	1,987	329	24,897	6,586	17,530	6	24,122	49,019
1924–25	.. 21,566	1,510	2,216	534	25,828	17,004	16,153	4	33,161	58,989
1925–26	.. 21,282	741	2,191	762	24,976	16,878	18,162	9	35,050	60,026
1926–27	.. 19,300	707	2,320	823	23,152	20,979	19,443	212	40,634	63,786
1927–28	.. 28,350	2,056	3,001	1,417	34,826	22,382	19,558	1,080	43,021	77,847
1928–29	.. 31,420	2,729	2,627	1,767	38,546	21,775	18,356	2,091	42,223	80,769
1929–30	.. 24,137	1,986	2,245	1,519	29,890	19,190	17,920	1,942	39,054	68,944
1930–31	.. 20,145	1,114	1,462	951	23,675	15,735	15,793	632	32,165	55,840
1931–32	.. 16,603	960	1,278	633	19,476	15,096	12,482	574	28,153	47,629

In the last census report it was stated that the leather trade was suffering from acute depression, and that this was so will readily be seen from the tables as the exports in 1920–21, whether taken as weight, number or value, were all very low indeed. At the end of the period under review it has also to be recorded that the industry is passing through a period of depression. But the present slump has affected the industry much more from the standpoint of reduced values than from quantity of exports which is as a whole still slightly above the pre-war average although less during 1931–32 in the case of sheep and goat skins. When comparing the figures given in the tables with the pre-war unit it should be borne in mind that (1) cow and buff hides were shown as one until 1913, (ii) that cow and buff calf were not shown separately until 1919 and previously were included under the sub-head 'Other skins' under the head 'Total tanned skins,' whereas they now come under separate sub-heads and under the head total of tanned hides. One feature of the trade in tanned hides and skins during the decennium was the comparative absence of the heavy fluctuations in the export trade so noticeable during the previous decade, although during the last two years the trade has suffered greatly as a result of the world-wide trade depression. The Madras trade in tanned hides which as already stated had attained a figure of about 6 crores during the two years 1918–19 and 1919–20 abruptly came down to less than a crore in the next two years owing to the post-war collapse in trade and it was only in 1922–23 that it attained the pre-war level largely as a result of the total clearance of stocks left in Government hands after the control imposed during the war had been withdrawn. From this position it advanced gradually with slight fluctuations until 1928–29 when the value of the exports amounted to over $3\frac{3}{4}$ crores of rupees. As practically all pre-war hides were plastered on the flesh with a mixture of flour and grease the weight of the leather exported in the pre-war years should be reduced by 6 to 10 per cent to make them directly comparable with the later figures. The chief contributing item in the exports is cow hides representing over 70 per cent of the trade in tanned hides, almost the entire quantity of which goes to the United Kingdom which country also takes almost the whole of the goat skins and a large proportion of the sheep skins exported from Madras. There has been a marked increase in the export of tanned calf—both cow and buff—the total exported during the last few years being from 250 to 400 per cent of the pre-war unit and although the total of this trade is small compared to cow hides, the amount of labour employed on these skins is considerably greater in proportion to both weight and value so that it has a direct bearing on the labour situation. The trade in tanned skins has not been subject to such severe fluctuations as that in tanned hides, whilst the trade curve in tanned sheep skins is less irregular than in goat. As a result of the boom in trade in 1919–20 the declared value of skins was higher than in previous years, amounting to over 4 crores of rupees, although the quantity was less than the pre-war figure. In the next year both quantity and value fell considerably, viz., from 4,100 tons to about 2,300 tons and from over 4 crores of rupees to 1·8 crores of rupees. There was then a progressive increase in trade particularly from 1924–25 onwards. This period of prosperity continued right up to the close of 1927–28 in which year the value of the exported tanned skins rose to the record figure of Rs. 4,30,21,800. Subsequently there was a gradual decline in the quantity of skins exported and its value. The combined exports of 'hides and skins' reached the highest point in 1928–29, being 150 per cent by weight, 165 per cent by numbers and 230 per cent by value of the pre-war unit. These figures had only once before been exceeded namely in the post-war year 1919–20. In the next two years 1929–30 and 1930–31, the trade decreased considerably owing to the world-wide trade depression, although the level of last year is still in advance of the pre-war level, the figures being 110 per cent, 130 per cent and 135 per cent respectively. The reasons for the increase in the volume of trade during the first seven years of the decennium are not altogether clear, but among the factors in the development of the industry were no doubt (i) the imposition of an export duty on raw hides and skins, (ii) new uses found for tanned hides in England, (iii) the greater uniformity

in the tannage and freedom from plaster on hides and adulteration in skins resulting from the control which existed during the war and (iv) the use of imported wattle bark in tanning hides which resulted in greatly cheapening the cost of production of hides and also rendered locally available greater quantities of avaram bark for the tannage of skins. During the war, the amount of leather that could be tanned in South India was found to be limited by the amount of tanning bark that could be procured. In the last two years of the decennium the tanning industry suffered severely from the world-wide trade depression which was intensified by the imposition of high duties on leather imported into the United States of America which had been a large consumer of Madras tanned goods. Previous to the imposition of the present rates of tariff, the United States imported large quantities of kip linings which the English curriers made from Madras tanned hides, but this trade is now almost extinct. One of the principal features of the trade during the period under review was the development of a lucrative trade in the export of reptile skins—particularly skins for shoe and fancy leather manufacture—lizard and snake, which came into great demand in Europe and America. These come under the head 'Other skins'. The trade increased from a few cwts. valued at from Rs. 2,000 to 9,000 during the period 1920–26 to 82 tons valued at about Rs. 21 lakhs in 1928–29 . These figures do not, however, represent the actual amount of trade done from Madras during the period as very large quantities of finished skins were exported by parcel post ; one firm alone is reported to have transacted about Rs. 10 lakhs of business in this way. Cobra, viper and other snakes are tanned with alum and formaldehyde and the fact that this particular tannage shows off the markings to good advantage has helped to make the leathers popular for fancy leather work. Later on, it was found that some types of reptiles, particularly the Calcutta water lizards and the United Provinces black lizards, yield skins which give a leather of great tensile strength and the course of the trade has shown that whereas the reptile skin trade started originally as a freak of a season's fashion, the leather has now come to stay and is becoming as much of a permanent feature in the Madras export trade as goat and sheep skins. In addition to the varieties mentioned, a large quantity of crocodiles, water lizards, pythons, and other types of reptile skins are imported in the raw state from Ceylon, Africa and Java and other countries and are tanned in Madras and shipped to the Western markets. It is a noteworthy fact that while the Madras avaram tannage confers upon the tannage of reptile skins, the same superiority over tannages of other provinces as in the case of sheep and goat skins, yet even in the case of mineral tannages, the Madras tanned 'white reptile leather' has taken the lead over skins of the same variety tanned elsewhere in India. There is a small number of factories in the presidency manufacturing chrome leather, the demand for which latterly has fallen off considerably partly owing to the importation of cheap Japanese canvas footwear and partly to the reduced purchasing power of the public. The industry is also handicapped by the heavy import duty levied on the chemicals and tanning materials which have to be procured from England or the Continent. The standard of quality of chrome upper leather production has been very greatly improved during recent years. As a result of the depression in trade in the last two years, losses varying from small to large have been incurred by both tanners and exporters, and the curtailment of production which naturally follows uneconomic prices has resulted in some unemployment among the tannery operatives. The number of persons engaged in 'Working in leather' according to the census figures was 45,259 in 1931 as against 132,232 and 69,797 in the years 1911 and 1921 respectively.

Machinery imports.—If the imports of machinery and mill work in a country afford a reliable index of its industrial development, there has been some improvement in this respect during the last ten years as the following statement of the total value of imports of machinery and mill work will show :—

Year.	Rs. Lakhs.	Year.	Rs. Lakhs.	Year.	Rs. Lakhs.	Year.	Rs. Lakhs.
1913–14	.. 75·35	1923–24	.. 188·53	1926–27	.. 164·14	1929–30	.. 198·42
1921–22	.. 218·57	1924–25	.. 152·14	1927–28	.. 187·76	1930–31	.. 179·00
1922–23	.. 232·93	1925–26	.. 149·35	1928–29	.. 220·02		

Except in the first two years of the decade, the imports have rarely exceeded Rs. 200 lakhs though it is likely that but for the general trade depression of the last two years, the gradual increase from 1925–26, would have been maintained. Of the machinery imported, textile and electrical machinery and prime movers are the most important, the average imports of these classes during the decade having been 42, 40 and 24 lakhs respectively. The other machinery and mill stores imported include sewing and knitting machines, belting for machinery, boilers, tea machinery, rice and flour machinery, typewriters and agricultural machinery. The imports of the first three alone have reached at any time Rs. 10 lakhs in value while the next two have been above five lakhs each year and all the others below this level.

Match industry.—This industry has come into prominence only within the last few years. The number of factories coming under the operation of the Factories Act at the close of the year 1930 was five—one large factory near Madras and four in Malabar. In addition to the above, however, there are some 70 factories scattered over the presidency confining themselves chiefly to preparing, finishing and marketing matches out of splints and veneers obtained from the four factories in Malabar referred to above. The products of these smaller factories, although inferior to the imported article in quality and finish, yet appear to command a more or less ready market in their neighbourhood, the chief factors operating in their favour being low overhead costs, cheap labour and demand for the output at or near the place of production. The table of foreign imports that follows shows how far the indigenous industry has developed at the expense of the imported foreign article, although Madras has been taking latterly a large and increasing quantity of indigenous matches from other parts of India. **Matches.**

Imports of Foreign Matches.

Year.	Value.	Year.	Value.	Year.	Value.	Year.	Value.
	Lakhs of rupees.		Lakhs of rupees.		Lakhs of rupees.		Lakhs of rupees.
1921–22 ..	15·76	1924–25 ..	12·59	1927–28 ..	5·08	1929–30 ..	0·50
1922–23 ..	14·61	1925–26 ..	12·88	1928–29 ..	2·54	1930–31 ..	0·28
1923–24 ..	12·88	1926–27 ..	12·18				

Imports in 1931–32 further declined to Rs. 7,090. There have been large imports coastwise, however, from other ports in India as the following statement will show :—

Year.	Gross of boxes.	Value.	Year.	Gross of boxes.	Value.	Year.	Gross of boxes.	Value.
		RS.			RS.			RS.
1925–26 ..	304,330	7,75,476	1928–29 ..	2,048,914	31,06,221	1930–31 ..	1,167,610	16,65,056
1926–27 ..	749,505	13,65,138	1929–30 ..	1,762,576	25,87,770	1931–32 ..	1,247,555	15,28,943
1927–28 ..	1,837,483	31,86,071						

These matches are of indigenous manufacture, coastwise imports of foreign matches from other ports in India not being considerable. As already stated there is only one large factory at present manufacturing complete matches, and its output is stated to be about 1,500,000 gross of boxes using imported aspen wood for splints and veneers. The factories in Malabar confine themselves to making veneers and splints and exporting them in that form. The output of the smaller factories is estimated at about 500,000 gross boxes making a total production of two million gross for the whole of the presidency. Imports of matches, safety and other kinds, at the beginning of the decade were about one million gross. There has probably been an expansion in the consumption of matches in the country due to the growth of the smoking habit and other causes. It will be seen therefore that the imports from other parts of India have more than offset the almost total extinction of the import trade in foreign matches and that the local production is probably able to satisfy about two-thirds of the demand. The number of persons returning themselves as engaged in the manufacture of matches, fireworks, and other explosives is 883, which figure does not seem to be reliable as the factories in Madras city and its outskirts alone appear to employ more than this number.

Metals and metal works.—In addition to the workshops there are now ten metal works employing 1,030 hands whereas there were only two such factories in 1920, one in Madras and the other in Kalahasti in Chittoor district, each employing about 250 hands. The number of aluminium factories has now increased from one to three, viz., two in Madras and one in Rajahmundry—employing nearly 500 hands and the seven bell-metal factories in Kalahasti employ about 530 hands. Of the metals other than iron and steel, brass, copper, aluminium and tin are the principal ores imported, brass amounting to about 60 per cent and copper and aluminium about 13 and 9 per cent respectively. Most of these metals, besides being used in the metal factories are largely used by the cottage metal-workers who are scattered all over the presidency. The chief centres of the cottage industry are Kumbakonam, Trichinopoly, Udipi, Palghat, Conjeeveram, Dindigul, Karaikudi, Tirukkalikkunram, Anapurapalaiyam, Muddunaickanpettai, etc. The West Coast districts use only copper, Salem and Coimbatore use both copper and brass, while the Ceded districts, the Circars, Tanjore and other southern districts use brass chiefly, the use of brass-wares being more in vogue in the south than elsewhere. Lead is used in Tanjore and Vizagapatam for making culinary vessels, the former using besides sheet tin for making vessels. Bronze and bell-metal are more or less the monopoly of Dindigul, Kumbakonam, Vellore, Tirupati, Kalahasti, Parvatipur, Bobbili and Anakapalli. The caste system and hereditary skill are the potent factors that have influenced persons to take to these industries, the Asari caste—Viswakarma Brahmans—preponderating over every other

community and the exceptions being chiefly the Muhammadans and Woddars of Vonipenta (Cuddapah), Kapu in Nellore and Goanese Christians on the West Coast. Another characteristic feature is that the industry has largely adapted itself to the family organization with its limitations and advantages. The workman engages himself in the work with the help of assistants recruited mostly from his family or relations and is supplied with the raw materials by the sowcar who takes back the finished wares after paying the wages. This is the rule and the independent workman buying his own material and marketing the finished product on his own account is the exception, the bulkiness of the articles and their comparatively high cost combined with the lack of capital of the worker being chiefly responsible for this state of affairs. The methods and processes of manufacture are still archaic and little or no attempt has been made to introduce labour saving appliances and uptodate methods of manufacture. The worker is apathetic, has little technical knowledge and is satisfied if he is enabled to earn sufficient to meet the day's requirements and cares little for the morrow. Aluminium is not manufactured in this country, but Indian labour is largely employed in the manufacture of hollow ware utensils. This industry which was first started in 1898 at the Madras School of Arts is now carried on in this presidency at Madras on a factory scale and in the Godavari and Kistna districts as a cottage industry. Madras is the chief importer of unwrought aluminium comprising ingots, bars, blocks, etc., the value of which has averaged about 2½ lakhs of rupees, while imports of sheets and other manufactures of aluminium account for the balance, representing Rs. 3½ lakhs worth of goods annually on an average. The industry has suffered during the decennium from over-production.

Rubber.

Rubber.—The area under rubber in the Madras Presidency which was over 13 per cent of that in India and Burma in 1919, has latterly contracted and is now about 9 per cent only, Burma and Travancore preceding it in importance.

Production and Exports of Rubber.

Year.			Raw rubber exports, 1921–22, etc.		Year.			Raw rubber exports, 1926–27, etc.	
	ACS.	LB.	RS. LAKHS.			ACS.	LB.	RS. LAKHS.
1921 ..	11,436	467,223	52·92		1926 ..	14,204	2,540,296	141·32
1922 ..	10,513	1,172,490	39·39		1927 ..	14,378	2,623,758	141·76
1923 ..	11,452	1,434,293	63·50		1928 ..	15,201	2,872,888	138·84
1924 ..	11,257	1,394,899	74·82		1929 ..	15,089	2,679,621	124·38
1925 ..	12,495	2,165,780	144·43		1930 ..	13,561	1,991,512	99·48

As will be seen, the area and yield which had been increasing more or less steadily, declined in the last two years of the decade. Malabar is the most important district producing rubber, the Nilgiris and Salem coming next. Of the 1927 production, Malabar contributed 2,182,097 lb., the Nilgiris 272,814 lb. and Salem the balance of 168,847 lb. It will be seen that in the middle of the decade, the value rose to three times the figure for the first two years, although the value declined to slightly less than a crore in 1930–31. The rubber position during the last few years has been the most serious in the history of the industry. The cessation of tapping in May 1930 did little to stem the tide of falling prices and with the failure of negotiations for an Anglo-Dutch restriction plan in the middle of that year, the resulting average price of the commodity has since involved all producers in a loss. Consequently the estates in Southern India are gradually closing down though some of them are being maintained for the time being on a caretaker basis. Even this state of affairs cannot continue indefinitely as most estates and companies have only very limited resources and in many cases it will only be a matter of time before the rubber estates are entirely abandoned.

Silk.

Sericulture.—Kollegal taluk is the only centre where the rearing of silkworms and the reeling of cocoons are carried on on an intensive scale under purely cottage conditions and sericulture forms the main occupation of the people in almost all the villages. On an average about 11,000 acres of land has been devoted to mulberry cultivation with an outturn of about Rs. 25 lakhs worth of silk, all of which is consumed in the silk weaving centres of the presidency. Silkworm rearing is the main subsidiary occupation of several agricultural classes in the Kollegal taluk including Sivabhaktas, Gangadhikars, Gowdas, Uppaligars and also Adi-Dravidas, and the successful development of the sericulture industry will open up fresh avenues of employment for the rural population. The number engaged in the industry according to the census figures is 1,004 made up of as in the margins :—

	Males.	Females.
As principal occupation ..	85	170
As working dependents ..	45	104
As a subsidiary occupation.	574	26

This figure cannot be accurate since having regard to the number of acres, viz., 10,000, under mulberry at least 5,000 families should be engaged in the industry at the rate of two

acres for each family. Womenfolk play a considerable part in the rearing of silkworms and the care and vigilance they bestow upon the rearing of worms are largely responsible for the considerable progress that has been made in the industry.

Silk weaving.—Silk weaving is carried on mainly as a cottage industry in the presidency although there are two or three factories, e.g., in Peddapuram and Rayadrug. The principal centres of the industry are Berhampur, Peddapuram, Dharmavaram, Kumbakonam, Kornad, Salem, Coimbatore, Kollegal, Madura and Conjeeveram. The class of people engaged in the industry are Sourashtras, Padmasalis, Devangas, Saliyan, Patakaris, etc. The numbers actually engaged in silk spinning and weaving in 1911, 1921 and 1931 are given in the margin.

Year.	Number.	Year.	Number.
1911 ..	74,773	1931 ..	34,489
1921 ..	34,984		

It was estimated in 1911 that this presidency produced silk goods to the value of 80 lakhs of rupees every year, the fabrics produced being mainly those particularly suited to the taste of the people of South India chiefly women's sarees and men's angavastrams and turban cloths. The consumption of raw silk was estimated some years ago at 800,000 lb. made up of 360,000 lb. from Kollegal, 300,000 lb. from Mysore, 100,000 lb. from China and 40,000 lb. from Bengal. The imports of raw silk have since increased from 56,218 lb. in 1915–16 to 825,936 lb. valued at over 47 lakhs of rupees in 1929–30 although the following year showed a sharp decline in the quantity and value of the imports.

Ericulture.—The Department of Industries is pioneering a new industry called ericulture. The eri worm feeds on castor leaves and as it is hardier than the mulberry worm and no life-taking is involved (as in sericulture) which is against Hindu sentiment, it is easier to propagate. There are about 300,000 acres under castor cultivation in the presidency chiefly in the Northern Circars, Ceded Districts and Central Districts, and the cultivation now is for seed purposes only. If the castor leaves now wasted are utilized to rear the eri worms a large industry can be built up without any detriment to the seed. Successful attempts have been made at Kuppam in the Chittoor district to rear the worms and spin the cocoons into yarn and the results have encouraged the starting of the industry in several parts of the presidency. The cocoons have to be marketed as such or spun into yarn. The Department of Industries is now engaged in investigating the possibility of finding a market for the cocoons in several parts of the world and has sent small consignments to America, London, Hamburg and Milan. The economics of the industry generally are also being closely studied.

Sugar.—As will be seen from the statement below, the area under sugarcane which stood at 103,308 acres in 1920–21, rose gradually to 131,095 acres in 1922–23 and after several fluctuations, decreased to 89, 075 acres in 1928–29, while in 1930–31 it rose again to 114,877 acres. That under palmyra has fluctuated during the decade between 87,148 acres, the highest in the decade, and 74,018 in 1930–31. **Sugar.**

Sugarcane. Year.	Cultivation.	Total produce (jaggery).	Export.	Sugar. Import.	Sugarcane. Year.	Cultivation.	Total produce (jaggery).	Export.	Sugar. Import.
	ACS.	TONS.	TONS.	TONS.		ACS.	TONS.	TONS.	TONS.
1920–21 ..	103,308	273,400	17,300	19,000	1926–27 ..	119,495	304,500	1,800	54,000
1921–22 ..	119,313	314,500	4,100	15,000	1927–28 ..	105,950	282,500	2,600	66,000
1922–23 ..	131,295	358,000	2,900	10,000	1928–29 ..	89,075	245,000	1,900	72,000
1923–24 ..	121,298	320,400	32,500	12,000	1929–30 ..	98,107	275,000	..	..
1924–25 ..	110,360	313,200	20,000	30,000	1930–31 ..	114,877	300,000 (rough).	..	..
1925–26 ..	112,821	315,000	2,200	29,000					

There were in 1921 eight sugar factories in the presidency employing about 3,500 hands. The number actually working at the close of the year 1930 was only five, situated at Aska, Samalkot, Nellikuppam, Tiruvannainallur (South Arcot) and Tachanallur. The number of hands engaged in these five factories is only 2,312. India imports annually about one million tons of sugar valued at about 15 crores of rupees, the share of this presidency being less than 100,000 tons valued at over one crore of rupees. Considering the large quantity of sugar imported, there seems to be scope for extending sugar manufacture in the presidency. The limiting factors for the extension of sugarcane cultivation in the presidency are soil, water-supply, drainage, capital, and the ryots' ingrained preference for paddy. Sugarcane is largely grown in small blocks under the management of individual ryots and in very few tracts is the cultivation sufficiently concentrated to supply a sugar factory which for satisfactory working requires a minimum of 2,000 acres of cane. The line of advance in regard to the development of sugar manufacture therefore appears to be to endeavour to improve the varieties of sugarcane and the yield per acre and, by cheapening the cost of making jaggery and sugar by setting up efficient mills, to centralize and expand sugarcane cultivation. Although the Indian Sugar Committee advocated the setting up of large central sugar factories worked on modern lines as in Java and the Tariff Board also came to the conclusion that the indigenous method of manufacturing

white sugar in India should ultimately be replaced by central factories, they recognized that it was out of the question to erect large sugar factories when there was no certainty of obtaining the cane required within a reasonable distance and that small sugar factories and refineries should come into existence in the transition period before central factories are established. In the Madras Presidency, the scope for the setting up of further large factories will be limited until the cultivation of cane is extended and concentrated in important areas. It is therefore necessary to investigate whether it would not be possible to manufacture sugar on a small scale on more or less cottage industry lines. It is possible that as in the United Provinces, the cottage industry of sugar manufacture in the Madras Presidency as it develops may form itself into compartments or groups such as (i) cane growing, (ii) rab boiling including cane crushing and (iii) refining. The Department of Industries has recently taken steps to introduce centrifugals for the separation of crystals from the molasses in localities where scope for small scale sugar manufacture exists. The protection afforded by the increased duty on imported sugar should provide the necessary stimulus to the industry and over the next decade a considerable expansion in the quantity of sugar manufactured in the presidency should be seen.

Tea.

Tea.—Tea is cultivated in the presidency in the districts of the Nilgiris, Coimbatore, Malabar, Madura and Tinnevelly in order of importance.

Production and Export of Tea.

Year.	Acres.	Production.	Exports (million lb.) (1921–22 etc.)	Value of Exports.	Year.	Acres.	Production.	Exports (million lb.) (1926–27 etc.)	Value of Exports.
		Lb.		Rs. lakhs.			Lb.		Rs. lakhs.
1921 ..	42,496	11,521,836	27·23	178·05	1926 ..	51,864	22,483,481	42·94	363·72
1922 ..	44,549	14,240,322	30·39	202·51	1927 ..	58,114	24,132,189	45·74	391·18
1923 ..	46,411	18,095,755	38·56	286·99	1928 ..	63,601	26,785,363	49·32	419·08
1924 ..	46,945	19,696,357	37·72	301·03	1929 ..	66,878	27,630,409	49·67	425·18
1925 ..	48,783	21,113,061	43·13	353·38	1930 ..	70,568	26,491,839	48·57	411·68

At the beginning of this century the area under tea cultivation was 7,000 acres and it rose to about 18,000 by 1910 and to over 70,000 acres in 1930. Production has also increased from one million pounds at the beginning of the century to about 27 million pounds. The first three districts—the Nilgiris, Coimbatore and Malabar—account for practically the entire acreage and production, in the proportion of 48 per cent, 33 per cent and 19 per cent respectively (1929 percentages). The exports of tea, which averaged about 19 million pounds in the pre-war quinquennium, rose to nearly 25 million in the war quinquennium and have now reached nearly 50 million valued at over 4 crores of rupees.

The United Kingdom and Ceylon are the principal customers, the latter taking it mainly for purposes of distribution to foreign markets. Out of a total world production of tea amounting to about 900 million tons, India accounts for about 400 million tons, the Madras share being about one-sixteenth of this. The trade in tea was maintained on a fairly prosperous level until the onset of the world-wide economic depression, from which it has suffered severely. In 1930 there was a curtailment of production which reduced the output of the world by about 50 million pounds whilst there was a further reduction by 22 million pounds due to climatic conditions, but the statistical position continued unfavourable and prices dwindled with the result that during the last two years very few low elevation estates have been able to produce tea at a profit. The best hope for the industry is a steady increase in consumption of tea in India itself and this is being encouraged in every way possible by the Indian Tea Cess Committee and other bodies.

Tiles.

Tile industry.—The number of tile factories in this presidency coming under the operation of the Factories Act in 1911 was 23, in 1920, 37 and at the close of 1930 the number was 57, exclusive of the several smaller factories lying scattered on the West Coast. The number of operatives engaged in these factories had also risen from 4,599 in 1920 to 6,687 in 1929 (it was 6,628 in 1930). South Kanara accounts for 37 factories, Malabar 17, and South Arcot, Godavari, East and Godavari, West, one each. The number of operatives engaged in the 17 factories of Malabar was higher than the total South Kanara figure, viz., 3,598 as against 2,871 in the latter district. Owing to the general economic depression, building operations have been greatly restricted in all markets and consequently the demand for tiles has latterly dropped very considerably with the result that there has been overproduction and prices have fallen to a marked extent. The outlook is therefore gloomy unless there is a general revival of trade in the near future. Indian factories are reported to compete at a great disadvantage in the Penang and Singapore markets as it is impossible to get steamers to convey the shipments to these places, while French tiles are being imported by every steamer direct from Marseilles.

Oil-seeds.

Vegetable Oil and Soap and other allied industries.—The Madras Presidency occupies a very important place in India as a producer and exporter of oil-seeds of various kinds, those most commonly cultivated throughout the presidency being groundnut, coconut, castor, gingelly and cotton-seed. In Malabar the chief crop is coconut, in the Circars and southern districts gingelly, in South Arcot, North Arcot, the Ceded Districts, Coimbatore, Salem, Trichinopoly and Guntur, groundnut, and in the Ceded Districts, Nellore, Guntur and Salem, castor. The number of oil mills in this presidency coming under the Factories Act rose from 6 in 1921 to 34 in 1931, the number of hands employed being 276 and 900, respectively. Besides these factories, there are a number of mills working on a smaller scale in several parts of the presidency, while in addition the primitive bullock-driven chekku is installed in almost every village of importance. The extent of the cultivation of oil-seeds will be seen from the following statement :—

Acres under cultivation of the different kinds of oil-seeds in the presidency in 1930-31.

Groundnut.	Gingelly.	Castor.	Coconut.	Other oil-seeds.	Total.
13,571,978	745,630	283,238	565,971	164,463	5,331,522

Groundnut.—Groundnut is the most important of the oil-seeds grown in the presidency and the following statement shows how the cultivation has expanded since 1915 :—

Area under and Yield of Groundnut.

Year.	Total area (in acres).	Total yield (in tons).	* Yield per acre (in lb.).	Exports (000 tons).	Year.	Total area (in acres).	Total yield (in tons).	Yield per acre (in lb.)	Exports (000 tons).
1915–16 ..	1,136,000	..	..	..	1923–24 ..	1,812,000	746,000	923	224
1916–17 ..	1,796,000	..	..	67	1924–25 ..	1,904,000	948,000	1,115	330
1917–18 ..	1,415,000	680,000	1,088	63	1925–26 ..	2,599,000	1,263,000	1,089	370
1918–19 ..	1,001,000	442,000	900	8	1926–27 ..	2,680,000	1,207,000	1,023	318
1919–20 ..	1,144,000	568,000	1,120	70	1927–28 ..	3,337,000	1,670,000	1,118	472
1920–21 ..	1,600,000	740,000	1,040	86	1928–29 ..	3,679,000	1,830,000	1,114	584
1921–22 ..	1,459,000	678,000	1,050	21	1929–30 ..	3,209,000	1,523,000	1,062	583
1922–23 ..	1,754,000	823,000	1,050	225	1930–31 ..	3,572,000	..	..	457

* Less 25 per cent if decorticated.

The trade in groundnuts is of considerable economic importance to the Madras Presidency, the annual exports to foreign countries during the three years 1927–28 to 1929–30 having averaged over 13 crores of rupees or about 25 per cent of the total foreign export trade of the presidency. The trade attained considerable prosperity during the decade, starting with an export of 86,166 tons valued at Rs. 2·31 crores and rising steadily with slight fluctuations, to a figure of 584,241 tons valued at 14·28 crores of rupees in 1928–29. This year proved a boom year for the trade on account of the great demand for groundnuts from European markets and many agriculturists who had temporarily neglected this crop took to it and made good profits. The tide of prosperity suddenly turned in the next year although the groundnut export was only slightly less than in 1928–29 and then followed a period of acute economic and trade depression unprecedented in its extent and intensity and the cultivators who were in hopes of realizing large profits in 1929–30 met with severe disappointment. The fall in the prices obtainable for groundnuts in foreign markets to a lower level than any reached since the war was attributable mainly to (*a*) the general trade depression and decline in commodity values, and in particular the worldwide agricultural depression resulting in a falling off in the demand for cattle-feeding stuff which affected to a marked extent the price of and demand for oil-seed, cake and compounds made therefrom, and (*b*) the competition which groundnut is meeting from the increasing sources of oil of a similar type such as the palm and soya bean, the supply of which has been increasing rapidly in recent years. On the abandonment of the gold standard in September, prices of groundnut recovered to some extent and an encouraging feature of the situation is that the price of groundnut has maintained itself during the last year much better than has that of soya bean.

Castor and Gingelly.—The area under castor and gingelly in the presidency has averaged about 300,000 and 750,000 acres respectively and the export trade in the former is given below for the last four years.

Exports of Castor Seed.

Year.	Castor (tons).	Value. Rs.	Year.	Castor (tons).	Value. Rs.
1927–28 ..	18,539	39,26,529	1929–30 ..	33,115	66,76,749
1928–29 ..	40,992	82,97,770	1930–31 ..	41,279	71,80,727

Exports of copra, cotton-seed and gingelly from this presidency are not of any great importance.

Lesser known oil-seeds.—Besides the oil-seeds of chief economic importance there is a large number and variety of lesser known oil-seeds grown in different parts of this presidency of which no statistics are compiled either of production, export or consumption in the country. They include Maroti (Hydnocarpus wightiana), Punna (Calophyllum inophyllum), Mowrah (Bassia longifolia and latifolia), Pongam (Pongamia glabra), Margosa (Melia azadirachta), Dhupa fat (Vateria Indica), Macassar (Schleichera trijuga), Ganja seed (Cannabis Indica), Jungle castor (Jatropa curcas) and Coculus indicus. Most of these grow wild and are seldom systematically cultivated as they have not yet attained much commercial importance. The oils obtained from most of these seeds are not edible (Dhupa fat and Mowrah excepted), but they can be employed for lighting, soap making and other technical purposes and some of them possess also medicinal properties. The Kerala Soap Institute has done much research work on and demonstrated the possibility of using such oils as those derived from Maroti, Mowrah, Ganja seed, Pongam, Macassar and Punna in the manufacture of soap, etc. Maroti oil (Indian chaulmugra oil) is a well-known cure for leprosy and skin diseases. If Mowrah oil, Dhupa fat and the oil of Coculus indicus amongst others, could be made available in quantity they could profitably be utilized by manufacturers of toilet soaps in India as the majority of Indians object to the use of animal fats in soaps.

The raising of the ganja crop is a Government monopoly and until recently the surplus seed used to be destroyed. As a result of experiments conducted at the Kerala Soap Institute, however, it has been shown that it can be converted into oil and the Institute is now using the oil which has fairly good drying qualities and could replace to some extent linseed oil in the manufacture of paints and soft soaps.

Exports of vegetable oils.—Madras exports of castor oil were formerly of the value of about 12 lakhs of rupees, but during the last three or four years the value has declined to about four lakhs of rupees. The exports of coconut oil during the last three years have not exceeded two lakhs of rupees in value, while exports of groundnut oil have amounted to less than one lakh. The share of Madras in the export of other oils is negligible so that the total trade of Madras in vegetable oils has not exceeded in recent years eight lakhs of rupees.

Soaps.—The soap industry in India is of comparatively recent growth. Twenty years ago there were very few soap factories and most of the soaps used by the people were imported from foreign countries. The quantity imported into India rose from about 250,000 cwts. in 1909–10 to about 450,000 cwts. in 1929–30, the share of Madras for the two years being 20,000 cwts. and 52,000 cwts. respectively, though the import figures have recently showed a decline. The total imports of soaps into India during the six months April to September 30th, 1931, fell to 174,191 cwts. valued at Rs. 51·36 lakhs against 223,553 cwts. valued at 84·12 lakhs for the six months ended 30th September 1929. While the decline in imports may be largely attributable to the prevailing trade depression, it is likely that the soaps made in this country are also making some headway against the imported product assisted by the preference for the Indian-made article. The Kerala Soap Institute, Calicut—a pioneer factory started by Government about 17 years ago—has, as pointed out elsewhere, been instrumental in bringing into existence numerous other factories in India where soapmaking is conducted on modern scientific lines but there is still a large number of establishments where soap is made by crude methods.

In the Madras Presidency there are about 150 small soap factories, of which only about half a dozen produce good boiled soap and the rest only cold drawn adulterated soaps. The output of soap in this presidency may be estimated at about 4,000 tons per annum, the number of workmen employed being about 2,000.

Essential oils.—Apart from the sandalwood oil factories owned and worked by the Government of Mysore and numerous petty stills in various places in Cochin and Travancore for the extraction of lemon grass oil, the only essential oil factories of importance are two in Kuppam and one in Yercaud. The Kuppam factories are concerned mainly with sandalwood oil, though they also handle at times cardamom, patchouli, cloves, vetivert and several varieties of odoriferous grasses. The total quantity of sandalwood oil distilled by one of the Kuppam factories is reported to average 15,000 lb. a year, 70 per cent of which is exported and 30 per cent consumed in India. The output of the other one is somewhat less. The Yercaud plant owes its existence to the enterprise of a Frenchman and operates on French geranium, rose, jasmine, tuberose, vetivert, cardamom, etc. Most of the plants are grown in Yercaud and a major part of the oils distilled is exported to France, the rest being sold in India. A planter near Bangalore is distilling linaloe oil from a wood—species of Bursera—introduced from Mexico, which is being marketed as Indian lavender oil. Eucalyptus oil is distilled in the Nilgiris by planters and firms, the output of the 100 or so stills which have been set up there being estimated to be about

25,000 lb. per annum. There is a fairly good demand for the oil in India. The exports of these oils from India pertains more to this presidency than to other provinces for although they are exported through ports outside the presidency, the oils are produced chiefly in the Madras presidency and the States of Mysore, Travancore and Cochin. Lemon grass oil is exported entirely from Madras ports, but a portion of the sandalwood oil produced in Mysore State and Kuppam goes via Bombay and other ports.

Sandalwood oil which is the most valuable of all is a monopoly of Southern India, especially Mysore, but it has now to face fierce competition from Australia which is distilling oil from a different species of sandal tree (S. Spicatum) which is found to possess more or less similar properties to the Indian oil (derived from S. Album). The trade in the Indian oil is bound to suffer from the competition in the European markets of the Australian variety, which is largely advertised. The Indian essential oil industry is not yet set on a firm footing. Vetivert, ajoqa, cardamom, coriander, ginger, cloves, etc., and several varieties of fragrant gums and resins are still being exported largely instead of being marketed in the country. There is scope for extending the production of such crops by systematic cultivation as is done in some other countries, while the recovery of the essential oils *in situ* is likely, with proper organization, to prove remunerative.

Vegetable fats.—A passing reference has been made in an earlier part of the chapter to the fact that the exploitation of the oil seed resources of the province must depend to a great extent on general individual development and the setting up of factories such as soap factories, or factories for the manufacture of vegetable fats. The former is dealt with separately, while as regards the latter, India imports annually over one crore of rupees worth of vegetable ghee, vegetable fat, etc., most of which is consumed as edible fats or substitutes for ghee. The imports into Madras are also large having attained a high level of Rs. 19,84,214 in 1928–29.

Though America, Europe and Japan have perfected commercial processes of hydrogenation or hardening of oils and are operating a number of plants, it is only recently that some attempts have been made in India to establish factories for hardening oils. With the advent of cheap electric power, an all-important factor in the economic production of hydrogen, there should be scope for the setting up of at least one large factory in the presidency, for there should be a steady and growing demand for hardened fats both for use in the manufacture of toilet soaps and as a suitable substitute for ghee. At present Indian manufacturers have to depend largely upon tallow in the manufacture of high class toilet soap. Local tallow is of very indifferent quality and is extremely wasteful to refine, while the quantity available is neither steady nor sufficient. On the other hand, tallow imported from Australia, New Zealand and England, is very expensive. Soap manufacturers in India who have to use at present an expensive tallow for high class soap are therefore placed at a disadvantage in competing with soap makers in Europe. An assured and cheap supply of a suitable tallow substitute prepared from vegetable oils in this country would give a decided impetus to the development of the toilet soap industry. At present pure ghee is not available in India in sufficient quantities and the price also is very high while most of the bazaar ghee is unwholesome and grossly adulterated, often with deleterious substances. As a result ghee substitutes manufactured in Europe are finding an increasing market in India. The production of cheap ghee substitute in India therefore is much to be desired. The importance of this question has been appreciated by the Local Government and experiments have been initiated at the Kerala Soap Institute, Calicut, on the refining, deodorising, and blending of oils, etc., with a view to placing accurate data before firms interested in developing this branch of the industry.

APPENDIX II.

Methods and Processes of Disappearing Industries.

(By L. B. GREEN, Esq., M.B.E., Deputy Director of Industries.)

The term " disappearing industries " has for the purpose of this note been taken to connote industries which have either disappeared or are in the course of disappearance, owing to various causes, e.g., competition from imported articles of superior make and finish, change in fashion and taste, substitution by cheaper but equally good articles.

Some of the industries referred to below if not actually disappearing are at least declining and unless encouraged and developed they cannot hope to continue for long.

(1) Bangle industry.
(2) Hand-made paper.
(3) Kalamkari or painted cloth manufacture.
(4) The manufacture of pithwork including garlands, musical instruments, etc., in Tanjore.
(5) Indigo.
(6) Kondapalli toy industry.
(7) Lacquer work.
(8) Boat building.
(9) Jatka building.
(10) Gold and silver lace thread.
(11) Crochet lace.
(12) Artistic pottery.

Bangles.

1. *Bangle industry.*—This industry may be said to be almost extinct in the Madras Presidency except for sporadic attempts made in a few places to produce bangles in the districts of Bellary, Kurnool, Anantapur, Chittoor, Trichinopoly, Nellore, Kistna and Vizagapatam. The more important centres of the industry are Dhone (Kurnool), Somapaliem and Maddiledu in Chittoor district and Gutturu in Anantapur district. The banglemakers belong mostly to the caste of Gazula (i.e., ' bangle ') Balijas or Telagas, although lac bangles are made by Muhammadans. Bangles are prepared both from block glass imported chiefly from Ferozabad in the United Provinces and locally prepared materials. In the Madras Presidency block glass is manufactured chiefly in Anantapur and Kalahasti from alkaline earth. The process of collection of the saline earth generally begins at the end of the rainy season owing probably to the fact that the earth can be removed more easily then. Certain varieties are collected and lixiviated with water. The solution is stored in pots and is sprinkled over a plot of land which is previously prepared with cattle dung washing to present a firm but smooth surface. This process of sprinkling is continued for about 40 days and at the end of the period, a deposit of saline earth is formed on the ' kallam ' by solar evaporation. The crystals are then scraped out from the ' kallam ' and mixed with a kind of flint and some old broken bangles and the whole is fused in a furnace into a vitreous mass resulting in impure glass. The furnace is usually a cone shaped one about 5 to 6 feet in height capable of holding 100 to 150 pots or pans filled with the mixture. The first row of pots or pans is arranged in a circle and the others are placed over them until they reach the roof of the kiln. It is then closed with earth except for a small opening at the top and lighted from underneath. After they have been fired and allowed to cool on the oven for a number of days, the pots are removed and broken to release the block glass contained in them. The various hues are obtained by mixing dyes with the alkaline earth before melting. The process employed in the manufacture of bangles is to powder the block glass, mix it with broken pieces of old bangles and melt it in earthen crucibles in small furnaces. Imported block glass is melted straight away without any addition of pieces of broken bangles. A small quantity of this melted glass is then taken on the point of an iron rod and turned rapidly round and round until the glass assumes the form of a rough ring. The ring is then transferred while still hot to a conelike bulb attached to the point of an iron rod over which small grooves of varying sizes have been cut, and twisted round. While in rotatory motion, the maker shapes the bangles with brass moulds to obtain a flat, round or curved surface as the case may be. The bangles made in the presidency are the ordinary cheap variety in different colours although the Kurnool product is superior to the Bellary one as it is made more attractive by painting it with tinsel. Lac bangles are manufactured at Trichinopoly, Nellore and Udayagiri. The average daily production of a workman ranges from 500 in Bellary to 3,000

bangles in Chittoor, varying according to his skill and experience, the wages also varying from 10 annas to Re. 1-4-0 a day. In the absence of a steady demand, however, the work keeps him engaged for only 10 days in a month. The industry is now almost dead and the chief causes for the decline are the competition from the cheaper and more attractive Austrian and Japanese bangles and, to some extent, the restriction on the removal of fuel and the rise in its price. It is not likely that even with Government assistance the indigenous bangle industry would be able to withstand the severe foreign competition which has practically destroyed it. Even regarded as a cottage industry, the production of cheap bangles seems to afford so little a margin of profit to the agriculturist that it would be inadvisable to encourage him to pursue it in preference to other cottage industries from which a higher return could be anticipated.

2. *Paper industry.*—The industry is at present carried on at Aminjikarai near Madras and it is almost extinct in Nyamadala, Kondapalle (Bezwada taluk) and Kondaveedu (Guntur district). In Nyamadala, some thirty years ago, there were 24 Kharkhanas making paper and engaging 40 families, the product finding a market in Bellary. In a neighbouring village, viz., Chindapalle, there were 4 Kharkhanas engaging from 10 to 12 families. About that time some 60 Muhammadan houses in Kondaveedu also were engaged in this industry. There remains only one old man in the last place who knows the process while in Nyamadala only four families now evince any interest in the industry. In Aminjikarai, there are ten families making pasteboard and four families making white paper. The industry appears to have been in a fairly flourishing state till the advent of fine imported paper. Subsequent attempts to revive the industry at Nyamadala have not been a success. The chief raw materials used are waste paper, worn out aloe ropes, old gunny bags, fishermen's nets, etc. The raw material is soaked in running water, if available, for a day, which serves as a kind of washing. It is then taken out, cut into pieces and well pounded for about 4 hours. The material to be beaten is placed in a small masonry tank and by a lever arrangement which is worked by a man with his leg, a heavy long arm of the lever is made to fall on the material on the stone floor of the well. The fibre after being beaten to a fine pulp is again taken to be washed. After the washing is over, the material is mixed with slaked lime in specified proportions by trampling with the feet on a stone for an hour or two. The whole mass is then made into a heap and exposed to the sun for a couple of days. After this, the heap is again pounded, washed well, smeared again with lime, heaped and dried as before, the operation being repeated not less than six times for a rough kind of paper. If a finer paper is required, these operations have to be done at least eight times or even more. No alkali other than lime is used. The first washing is done in a basket and the other washings are done in a cloth as described below, because of the finer state of division of the material in the later stages. Two men stand in the water, put the material to be washed in a cloth and dip it in water after tying the ends of the cloth to their waists. The material is then washed with the hands. After the final washing, the pulp is made into balls. This process takes about 25 days, the greatest share of the time and labour involved in the whole process. The remaining processes are carried out in the houses of the papermakers, where there are vats made of lime and mortar. The balls of pulp are put in a pot of clean water, well mixed, washed again and left overnight to settle. Three such balls are put in the vat filled with clean water. The papermaker then sits on the wall of the vat, and dips a square wooden frame with cross bars, attached to which is a fine screen made of grass stalks sewn together and kept tight, and draws the screen slowly and evenly to the top very dexterously. The screen acts as a sieve and a uniform filament of pulp is left on it as it is drawn out of the water. This is the most important stage of the process and is done by people who are experts in the art. The frame attached to the screen is then held for a moment for the water to drain off. If a thick paper is required, the layers are taken more than once. The screen is now detached from the frame, drained, and inverted on a flat board with the paper face downwards and the screen rolled, when the wet sheet is left on the board. A piece of cloth is spread over the paper and another sheet of paper is similarly taken and placed on it, the process being repeated until a few hundred sheets are made. A smooth sheet of paper is laid over them and over these a smooth piece of wood, and people sit on the latter for some hours to squeeze out the water. The sheets are then taken out and placed on cloths spread with ashes with a view to the absorption of any further water that may be left in them. The sheets are then taken out and pasted on to the chunam-covered walls of the building overnight. Next morning, they are removed and dried on ropes just like cloths until they are dry. They are then sized as follows :—Two seers of rice is used for every 120 sheets of paper, the rice being well pounded, soaked in water overnight, cleaned and washed. This is again pounded well in a roller with water and made into a paste. A pot is filled with water and the water boiled. When the water is boiling, the rice paste is run into it with constant stirring and then allowed to cool. A cushion-like pad is made from a gunny bag, dipped into the starch solution and rubbed over one side of the paper. The paper

Paper.

is then dried over a rope. After one side is dry, the other side is similarly smeared with starch and dried. These sheets are then piled and weighted for a day or two. The sheets are then taken twelve at a time, water is sprinkled very sparingly and they are again weighted for about a day. They are then polished by being spread on a big plank of wood, smeared lightly with oil and then rubbed over with a smooth big conical stone on both sides. They are then cut into standard sizes and kept weighted till they are taken to the market, when they are rolled into rolls of 120 sheets usually and sold as such. It was suggested that the industry might be improved as a cottage industry in certain directions and as a result of the investigations made by the Research Chemist of the Department of Industries it was decided to undertake the following experiments :—

(i) A comparative experiment in the breaking up of the fibre using (*a*) lime as was done previously by the workers, (*b*) using lime and soda (i) without the use of heat and (ii) using heat.

(ii) An experiment to determine the possibility of bleaching the pulp and ascertain the cost of the same as far as possible.

(iii) An experiment to ascertain the extent of saving in sizing.

These experiments have indicated that as the process of soaking now employed is tedious, if, instead of soaking the paper cuttings in water and trampling the stuff with the feet, the cuttings are soaked in a solution of sodium carbonate, the pulping can be done more quickly and easily and the resultant product is also cleaner. The extra cost of soda ash might be offset by a reduction in the cost of labour involved. Similarly if hemp fibres are soaked in alkaline liquors, the fibre soaks quickly and can be pulped far more easily. It was also found that soaking in a mixture of lime and sodium carbonate and then heating for a few hours facilitate easy pulping. The experiments also indicated the advantages of bleaching and loading which are not now resorted to by the paper makers. It was also ascertained that it would be advantageous to use prepared starches like pearl starch and also resin in place of rice which is the material used by the workers. The use of the former though not the latter is cheaper. In the course of the experiments, brown and blue paper, straw boards, flat files and docket sheets of fairly good quality were also prepared and their costings worked out.

Palampores. 3. *Kalamkari or printed cloth manufacture.*—Masulipatam which is the chief seat of the industry is famous for its palampores. At one time they used to be exported to Persia in considerable quantities. The industry suffered severely in 1864 from the effects of the tidal wave which practically wiped out a part of the town. Even in 1886, there were 145 families of palampore printers but there are at present only two big ' Kharkhanas ' (firms) at the place engaging about 55 men and 85 women. Besides these there are about 25 families (40 men and 80 women) in Saradayapeta and Ramudupeta villages who are in the employ of the above two firms. The printed cotton cloths of Masulipatam are of three distinct types—(1) block printed only, (2) block printed and hand-painted (or stained), and (3) hand painted only. The last mentioned variety is not produced to any great extent nowadays. These cloths are generally known as ' palampores ' and consist of canopies, screen cloths, prayer cloths, bedsheets, table covers, men's handkerchiefs, turbans, cloth for Muhammadan jackets and women's cloths. Canopies and screens and other cloths which are entirely hand-painted are generally made of patterns of the tree of life type or of mythological subjects and are only made to order, and there are only two workmen at present skilled in this art. The ordinary trade is in block printed canopies, screens, bedcovers and women's and men's cloths. Of these, the canopies, screens and bedsheets are best known to Europeans. The other varieties are used nearly exclusively by Muhammadans and find a fair market in Persia. The selection of fabrics for the manufacture of these goods depends upon the particular purpose which the material is expected to serve, and also upon the process to be employed in printing or painting the designs. Generally, English cambrics are used for paintings by hand, and cheap mull, kora mull, longcloth, and jaconets for printing designs. Khaddar cloth is not at all suitable for Kalamkari work. The printing is usually done in two colours—fine deep red and black—though some more colours—light blue, dark blue, green, yellow and dark brown—are employed occasionally. The principal dyes now employed are black jet, alizarine red [which replaced the old ' cheyroot ' (Hedyotis Umbellata) dyeing], indigo blue and yellow prepared from ' allikaya ' or ' alidikaya ' (leaf galls of Terminalia chebula). The cloth that has to be block printed is first washed twice in a mixture of water with buffalo or sheep dung and dried. A solution of powdered gallnut (myrabolams) is next prepared and the cloth when dry is steeped in this and dried again. After this process the cloth is printed with black jet mixed with gummy water. It is again dipped in a solution made of alizarine and ' jaji ' leaf which gives a fast colour to the black jet. For dyeing in red, the cloth has to undergo the same process of being washed twice in buffalo or sheep dung mixture and dipped in myrabolam solution and dried. Then in a solution of alum mixed with gummy water the blocks are dipped and printed on the cotton

fabric which is thereafter washed and put in an alizarine solution. Subsequently the black print is transferred on to the cloth which is washed thereafter. Many of the cheaper palampores are left in this state, but if a second colour is required, say blue, all the features of the patterns which are required to remain red are covered with melted wax applied with an instrument somewhat resembling the draughtsman's inking pen with the addition of a large pouch containing the wax through which the handle of the instrument passes. When this operation is complete, the cloth must be dipped in the dye of the required second colour. The waxed portions of the cloth, of course, are not affected by the dye. The wax is afterwards removed by boiling the cloth. For every additional colour required the waxing process must be repeated. The wax is thus used as a resist for the new dye. After the printing is finished, the cloth is finally washed and sized with kanji water and polished by rubbing with a smooth chank shell. It is more usual however, to merely fold the cloth when it is dry after the application of the starch solution and hammer it with a wooden mallet which makes it smooth. There has been a considerable decline in the demand for the ordinary dyed and printed cloths on account of competition with cheap imported cloths and the change in the tastes of the people, who are now preferring the coloured cloths of lighter shades to the dark coloured brilliant cloths of South India. There has also been a great falling off in colouring, design and workmanship of the Masulipatam fabrics. The causes that led to the loss of the Persian market were investigated in 1922 and it was ascertained that owing to the change of fashion, the demand for these palampores which were originally extensively used as a dress material both by men and women was not so keen as it used to be and was being largely met by cheaper printed palampores from Manchester and the cheap imitation palampores made locally at Ispahan for bed covers. As the quality of the product had considerably deteriorated, it was considered that if the firms could be induced to concentrate on the production of the finer patterns with which their reputation was originally made and if they were successful in recapturing 'the first fine careless rapture' of the old patterns, there should not be much difficulty in finding a market, albeit a limited one, for such good quality prints. Accordingly a few pairs of palampores of imported patterns were made and sent to the Victoria Technical Institute but they were sold only with great difficulty and after reducing the prices. It is understood that the urban centres in Persia have adopted European dress and that palampores could, if at all, only find a sale now in the remoter rural parts of Persia.

4. *Manufacture of (a) pithwork including garlands, (b) musical instruments and (c) ornamental fans in Tanjore.*—These industries are carried on at Tanjore, which as one of the oldest centres of culture in the presidency has always had a reputation for the practice of the arts of luxury and refinement.

Pith work.

(*a*) A class of work for which the town used to be famous was the making of pith images, garlands, flowers, cars, temples, bouquets, etc.

Pith is obtained from street vendors or growers, chiefly in Shiyali and Mannargudi and in villages in the Chidambaram, Mayavaram and Tanjore taluks. It is then dried and skinned and cut with a long sharp knife into wafers which are curled and pinned into shapes of beautiful flowers, figures and the like and decorated with gilded metal. The pith is then dyed in rose, red, green, yellow, orange and other colours, synthetic dyes being used for the purpose. Nagada or lace is purchased from local shops at four annas a reel. It is coloured yellow by smoking it with turmeric powder to give the appearance of gold and wound round garlands to enhance their beauty. The merit of the work seems to consist in the design and the exquisite arrangement of bits of pith. The work is complicated and there is not at present much demand for the finished articles as they are mostly of the nature of toys. A model of the Tanjore church was made and presented to the Vatican and this cost Rs. 200 but such demands are few and far between. The Tanjore pith garlands for which the town was once well known have been largely replaced by gold and silver lace garlands. This industry flourished at the time of the Tanjore Rajas but it is dying out owing to change of fashion, lack of sufficient patronage, and the difficulty experienced in preserving the articles long from the attack of moths.

Musica instruments.

(*b*) The manufacture of musical instruments flourished in Tanjore some 70 years ago and there were then 20 workers engaged in the industry. There are now only four males pursuing this industry wholetime, and they trace their origin to the same ancestor. The instruments manufactured are Thambur, Veena, Fiddle, Sarboth, Thabilla, Kanjira, Mrithangum, etc. The basic material for all these is the jackwood obtained from Pattukottai and Orathanad which lends itself easily to scooping, polishing and engraving. Its colour and light weight give it its peculiar value. Workmen and others who have experience of the musical instruments say that with teak or any other wood, it is not possible to make instruments of such beauty or resonance as those made of jackwood. The veena consists of three main parts, a bob end which is bulged out and hollow, the middle stem which is also hollow and the tail end which is bent inwards and is partly

hollow and to which is attached a separate wooden piece worked into the figure of 'yali' with mouth wide open. These parts are joined by lac and the smaller parts by glue. Ivory or for the sake of cheapness horn, is taken in small fine chips and cut into the required shape and size and worked into several designs. It is first fixed with glue and with bamboo nails along the corners and the rims of the veena. Several floral designs and reliefs are also cut on it by a fine chisel. Fine lac either pure or coloured is heated and rubbed over it. The lac goes into the depressions and when it is cooled, it is gently scraped by means of a chisel. This leaves behind good floral designs of different colours upon the ivory or horn. The greatest art is involved in making the sounding board of the tamburu, veena and other instruments, since the least flaw in the workmanship will spoil the tone and reduce considerably its value. This sounding board is cut out of a large solid block of wood. The nearness of the raw material, jackwood, and the encouragement given to the industry in the time of the former rulers of Tanjore have probably given rise to this industry in the locality. Owing partly to the decline in the musical profession in Tanjore since the death of the Rajas and partly to the fact that inferior articles made at Palghat and Bangalore are reported to undersell the work, the industry has ceased to be a flourishing one.

(*c*) Ornamental fans and some other curious nicknacks were made at Tanjore at one time on a large scale. Palmyra leaves, teak wood and mica are the chief requisites. After making an ordinary fan from palmyra leaf, it used to be artistically decorated with mica pieces and gold leaves and then colour-varnished and painted with designs of flowers, the fringe being adorned with silk thread of different colours. This ornamental fan costs Re. 1–8–0 to make and is sold at Rs. 2. In one day 4 such fans can be worked but sales are few and far between. Formerly the fans were used in marriages and public functions by the more important guests whilst they were also much sought after as curios. The industry is declining.

Indigo.

5. *Indigo industry.*—The historical record of indigo dates back almost to the beginning of the Christian era. India occupied the foremost place among indigo-producing countries in the world, until the advent of synthetic dyes about the close of the last century. A decline in the exports showed itself almost immediately and though at one time it was hoped that the introduction of the Natal-Java plant giving a higher yield of indigo-tin with improved methods of cultivation and extraction, might stem the tide, this retrogression proceeded steadily until the declaration of hostilities in 1914. In 1913–14, the area under cultivation in India was scarcely more than a tenth of that in 1895–96. The following table exhibits the area and yield of indigo in the Madras Presidency in 1914–15 and 1922–23 :—

	Area. ACS.	Production. CWT.		Area. ACS.	Production. CWT.
1914–15 ..	71,700	13,600	1922–23 ..	141,300	32,600

The figures for Madras for later years are given below :—

Year.	Area in acres.	Estimated yield in cwt. *	Year.	Area in acres.	Estimated yield in cwt. *
1923–24 ..	89,380	20,670	1927–28 ..	40,181	7,400
1924–25 ..	70,226	17,120	1928–29 ..	48,573	10,920
1925–26 ..	77,627	19,080	1929–30 ..	34,600	8,000
1926–27 ..	53,639	11,070	1930–31 ..	35,600 †	8,800 †

* The yield is largely theoretical. There is no information about the quantity actually manufactured into dye or used as green manure, but the latter practice is said to be on the increase. The yield given is that which would be obtained if the whole crop were manufactured into dye.

† Estimated acreage and yield.

The area and yield have been declining, though during the last three years, the latter shows some increase over the figures for the previous year. A large portion of the crop is understood to be ploughed into wet (irrigated) lands as manure and is not converted into dye. For purposes of showing the position occupied by Madras, the area and yield of India during the last two years are given below :—

	Acres.	Yield in cwt.		Acres.	Yield in cwt.
1929–30	66,200	14,400	1930–31	59,700	13,500

The exports have also contracted. Madras exported 26,161 cwt. of indigo in 1915–16 in which year the figures for all India were the highest subsequent to the declaration of war. Except in 1917–18 in which only 3,411 cwt. were exported, exports up to 1919–20 from Madras were over 10,000 cwt. in each year, over 1,000 cwt. up to 1924–25 and during 1928–29, 1929–30 and 1930–31 the exports were 261, 326 and 239 cwt., respectively. The process of manufacture is as follows :—After harvesting, the roots of the plants are chopped off, and the plant, leaves and stems thrown into a masonry cistern or vat constructed for the purpose. Water is then poured in and when the plants have been well soaked and have given off the dye, the whole mass is well stirred and the water let into a second cistern. The waste product is again treated with water. From the second cistern, the

clear water is drawn off and the sediment is again stirred and let into another cistern and so on. When a clear, clean sediment has been obtained, the product is cut up into pieces for sale and export.

6. *Kondapalli toy industry.*—Strictly speaking, this industry though declining is not perhaps disappearing. Some 30 years ago, about 50 families were engaged in this industry. Now there are only 15 families making toys in Kondapalli, a few of them having left for Nagpur and other places to earn their livelihood as the industry had become unprofitable. This industry is the sole occupation of a particular caste of people known as 'Arya Kshatriyas', 'Nakshas', or 'Muchis'. There are altogether 25 workmen who are skilled in the making of toys. Two kinds of toys are made in the village. Toys made of wood are chiefly small figures or groups of figures, carved and painted by men only. Cowdung toys are prepared by women, especially by poor widows, during spare hours after attending to their household duties. Both kinds of toys are covered with attractive colour designs and finished with a coat of varnish but the wooden toys alone are popular because they are more durable. Cowdung toys are far simpler to make and sell at three pies to six pies each in fairs and festivals. The toy makers purchase wood at Re. 1 per head load which will yield about Rs. 25 worth of 3-inch toys or Rs. 15 worth of bigger toys. The timber is allowed to dry in the air for some weeks before being used. For making trays, fancy boxes, etc., the timber is sawn into planks of varying thickness and further dried. The implements used for carving the toys are very simple and consist of a sharp curved knife, a file, saw, bodkin, a small hammer and a smooth piece of horn for polishing the toys. The process of manufacture is a tedious one and the skill and dexterity of the workmen have to be brought into play at every stage. In the making of, for instance, a horse, the workman takes up a small piece of wood and dresses it up with a sharp knife so that the trunk of the animal is first obtained. Then he takes a smaller piece of wood and with the end of the knife shapes it to form the head, while four small sticks are shaped into legs. All the limbs are glued together with a paste prepared by a mixture of fine sawdust and tamarind seeds, and the inequalities are filled in again with the tamarind paste and hemp fibre. The toy is thereafter polished with a fine iron file and given two or three coats of colouring according to conventional schemes. A coat of varnish is given for some toys, and others especially 3-inch toys, are sold without being varnished. Only foreign dyes—red, green, white, blue, yellow and chocolate are used. The other varieties of colours (deep and light) are prepared by an intermixture of these colours in gum water. The sizes of toys prepared vary from 2 inches to 11 inches. Human figures, animals, birds, palmyra trees, trays, fancy boxes, and also toy-sets representing dancing, band, courts, shops, temples, buildings, etc., are made. Boxes containing 24 three-inch human toys representing different castes, sitting toys representing the several occupations of the people, 'Dasavataram' sets and palmyra trees are in comparatively large demand and sell best. Fancy trays and boxes are generally purchased by Muhammadans. The workmen adhere rigidly to the old designs and patterns, though they are capable of producing toys according to any new designs or patterns which may be supplied to them. No attempt has been made up to now to introduce new designs or patterns, the designs in use about three hundred years ago being still followed. On an average the daily outturn of a worker is six to eight toys of 3-inch size. A box containing 24 three-inch dolls and worth Rs. 3 to Rs. 3–8–0 is prepared by the worker within three days. Two days time is taken by a worker for making one dozen dolls of 6-inch size. This set of a dozen dolls is sold at Rs. 2 to Rs. 2–8–0. The cost of manufacture of a box of 3-inch dolls is given below :— **Toys.**

	RS.	A.	P.
Wood	0	4	0
Colours	0	4	0
Wages for three days	2	8	0
Total ..	**3**	**0**	**0**

The monthly turnover of the master workman is Rs. 30 worth of dolls, while that of an ordinary workman is Rs. 15 worth. The total outturn in the town in a year is at present estimated at about Rs. 4,200. The toys are taken to Madras, Bangalore and Mysore during Christmas and Dasara and occasionally to Bombay. During each trip about Rs. 400 to Rs. 500 worth of toys are taken and disposed of. Every year Rs. 600 to Rs. 1,000 worth of toys are handed over to the Victoria Technical Institute at Madras which, it is understood, exports a portion to foreign countries. Occasionally, shopkeepers of Berhampur, Vizagapatam, Madura, Trichinopoly, Nilgiris, Bangalore and Mysore send orders ranging from Rs. 25 to Rs. 100. The toys are rarely exhibited for sale in fairs, festivals or markets and they are not advertised. Hence Kondapalli toys are rarely known outside the presidency. The industry was in a flourishing state some years ago and the toys made were far superior to what are produced at present, the artistic side and quality having been to some extent neglected with a view to bringing down the cost of production. There

is also competition among the concerns and consequently the prices are finely cut so that the wages which the workers receive are low. The toy-makers are too poor to be able to hold large stocks and to comply with large orders regularly and promptly and owing to competition from toys made in other parts of the country and imported ones, the industry is declining.

Lacquer.

7. *Lacquer work.*—The industry is carried on on a small scale at Nossam, a village 17 miles from Koilkuntla, in Kurnool town, Srungavarapukota in Vizagapatam district and Mandasa in Ganjam district. Formerly lacquer ware was produced at Koilkuntla and Nandyal and in four or five villages in Vizagapatam district. In Kurnool district there are three families of the Visvabrahman caste, two in Nossam and one in Kurnool. They ordinarily prepare fans, trays of different shapes (round, octagonal and oval) and small kerchief boxes and work on them with lacquer. The work is artistic and the designs are of natural objects representing floral life. The wood used in the manufacture is ' puliki ', ' medi ', and ' pedda vepa ' but the worker in Kurnool often uses ready-made trays of jackwood imported from Palghat. The first operation in the work is to get a smooth surface and this is obtained by coating the wood with a white ' sudha ' (earth). White lead also is occasionally used in the better work. Designs of birds and plants are worked by hand on the articles with a brush and coloured with appropriate tints, and where figures in relief are required, they are produced by the use of a sticky paste made of finely powdered cowrie. After giving a coating of varnish thin silver foils are used and a further coating of varnish is given. This gives an attractive golden yellow colour to the article. The colours do not fade quickly and the brightness of the tints is preserved for a number of years. The Nossam and Kurnool workers appear to be patronized by the Victoria Technical Institute, Madras.

At Srungavarapukota in Vizagapatam district, bharanis, chess-boards, cups and cots are manufactured by five families of Visvabrahmans, with certain species of wood known as ' chitti ankudu ', ' lolika ', ' garuvudu ', ' pittamarri ', ' gunpina ' and mango which are procurable from the estate forest of Vizianagram on payment of a permit fee of As. 1–6 per head load to the estate. The average annual outturn of lacquer work in this village is estimated at Rs. 1,500 and all this is taken over by the dealers of Vizianagram, some of whom finance the workers by supplying them with lac, colours, etc., and giving small advances without interest. The lacquer wares prepared here are disposed of within the district especially at Vizianagram, Simhachalam, Vizagapatam and Anakapalle. The industry once existed in a flourishing condition in other places in the Vizagapatam district such as Nakkapalle and Chandanadu in Sarvasiddhi taluk and Lakkavarapukota in Srungavarapukota taluk, but is now completely extinct at these places, except at Chandanadu where there are still a few families who do mere plain work such as painting ' palkis ' (palanquins), bedsteads, boxes, statues, etc. Even at Srungavarapukota the industry is dying out and the artisans, with their limited resources, cannot afford to devote very much time to the manufacture of fancy articles, the demand for which is restricted.

Boat-building.

8. *Boat-building industry.*—Tallarevu on the Coringa river, near Cocanada was at one time the seat of a large shipbuilding industry but with the advent of steam and the silting up of the river, the industry received a set back. With the outbreak of the war and the shortage of vessels, there was a temporary revival, but the industry is now chiefly confined to the building of boats and country craft for carrying cargo to the steamers that anchor at some distance from the port of Cocanada. Smaller boats are also built in Dowlaishweram, Nelapalli, Chintalanaka and Kotapalli. The timber required is got from Rajahmundry where the Godavari teakwood drifted down the river is stocked and sold. A boat of ordinary size with a holding capacity of 700 to 800 bags of grain costs Rs. 5,000 to Rs. 6,000 and can be built in two months with 25 men working. A large portion of the district being deltaic, the products of this area are carried by water as such transport is cheaper than rail and road transport. The bulk of the passenger traffic also moves by water on boats built for the purpose and it is on this account that the boat-building industry is not yet extinct.

Jutkas.

9. *Jutka building.*—Jutka building is carried on in Vellore in North Arcot district and although this industry is no doubt carried on in several places in the presidency, Vellore has earned a name for its jutkas. There are about five workshops engaged in the industry and the annual production in the town is about 100 jutkas. The main kinds of wood used are teak for spikes and wheels and babul for brackets. The cost of iron employed in a jutka is about Rs. 23 and the wages for building it with top complete amount to about Rs. 50. A jutka can be built in ten days and costs about Rs. 150. The jutkas built in Vellore were formerly in large demand in Bezwada, Gooty, Raichur, Mysore and also in the southern districts but the industry has declined now, owing apparently to the development of motor transport and opening up of the country by railways.

10. *Gold and silver lace thread industry.*—Madura town was once famous for the manufacture of gold and silver thread called 'lace' which figures so largely in the borders of the more expensive kinds of cloths and turbans; but the industry is now on the decline as the local weavers use only the cheaper French and English threads. There are at present seven families of Muhammadans engaged in this industry in the town, supplying the demand from Tinnevelly and Malabar, where the lace is used for bordering towels. The silver thread is prepared by melting silver and lead in a crucible and casting the alloy in thin bars. These bars are hammered still thinner and then drawn through a series of holes of gradually diminishing sizes until they are transformed into exceedingly fine threads. Similarly gold thread is prepared by beating a silver bar, a cubit long, into $\frac{1}{2}$ inch thickness and covering it with gold plates before being drawn. Until the wire becomes $\frac{1}{18}$ inch thick it is drawn through an iron press and then through an apparatus consisting of two rollers revolving in opposite directions with a disc in the centre. The maker winds the wire round one roller and then takes one end through the disc and fixes it to the other roller, and twists it by a handle until the whole length of the lace passes through the disc and winds round the opposite roller. Then a disc with a smaller eye is fixed and the thread is passed through it and drawn and wound round the opposite roller. This process is repeated until the wire is drawn to the required fineness. After being drawn it is given over to women for being flattened. Three tolas of gold lace generally measure about 3,000 yards long and are sold for Rs. 8. The wages paid for drawing this length are Re. 1 and it takes two days for a man to draw the full length. A woman is paid eight annas for hammering the drawn wire into flat lace and she is able to do this in four days' time. The average net profit per three tolas, exclusive of the wages paid, is As. 8. Discs are obtained from France and are embedded with hard precious stones to lead the thread; the price of each disc varying according to the kind of precious stone used, ruby, sapphire, or diamond. Gold thread, when passed through one of these discs, assumes an exquisite degree of fineness and cannot be drawn further without breaking. Similarly, silver when drawn through a disc of appropriate size assumes the necessary degree of fineness. These discs generally last for two to three years. **Gold thread.**

Viravanallur (Tinnevelly) is the only place where the flattened silver threads of Madura are bought, twisted and smoothened with yellow colour. The thread is twisted round yarn after it is coloured yellow. The yarn used for twisting is 70s and 80s of red and white combined and this is thrown over a smooth bamboo pole planted horizontally and is weighted by two spindles at either extremity so that they may remain side by side. The spindle at one extremity of the yarn is twisted, while the other at the other end counterpoises it in position and when the yarn is twisting, the lace is gently introduced and is twisted along with the yarn. To impart yellow colour to the silver thread, turmeric powder in small quantities is sprinkled over a smoking paddy straw in small quantities. When it begins to fume, it is covered over with a mud pot with a perforated bottom turned upwards. As the smoke emanates through the holes, the threads are spread over it loosely and sprinkled over with turmeric powder and gently turned this side and that, until they attain a golden tinge. Great care is necessary in the operation as even a little overheating would char the whole thread. The lace thus manufactured is almost all consumed locally in the manufacture of fine male cloths with lace borders, and the surplus if any finds its way to Palghat and Malabar.

11. *Crochet lace industry.*—Although the lace and embroidery industry has of late been showing signs of decline, it is only the crochet lace section of it that could be considered as disappearing. The crochet lace industry is carried on chiefly in and around Narsapur and Palakole in the West Godavari district. It was introduced about the end of the last century by the Christian missions to give employment to Christian women and girls, and at one time a considerable number of women and girls above 8 years old, of all castes, mostly Christians, Pallis (fishermen caste) and Telagas, were engaged in this industry. The only raw materials and implements required are a hook and cotton. Most of the workers buy the thread locally or from an agency in Madras. On an average each woman works at her home for about six hours a day after attending to her household duties and earns 6 to 8 annas. The daily earning of a girl worker is at present 4 annas. A quick and skilful worker is said to earn about Rs. 15 and others about Rs. 12 per mensem. The merchants and the middlemen who trade in lace pay for the work by the piece, the price being determined by the quality of the work and the time spent in producing it and there are fixed prices for certain patterns which are made according to the required standard. Most patterns consist of a mixture of leaves, roses and edging worked together in the shape of a doyley or a table centre, etc. Some women specialize on leaves, others on roses, and others on edging. The more skilled workers join the separate parts together and hand over the finished work. The kinds of lace prepared are (1) doyleys, (2) table centres, (3) teacloth borders, (4) oval centres, (5) camisole tops, (6) bonnets, (7) pillow cases, (8) night-dress cases, (9) lace edgings (lace by the yard), (10) table runners, (11) pincushion **Crochet lace.**

covers, (12) tea cosey covers and (13) door and window curtains. There are also several designs in each pattern. Door and window curtains are made to order only. The overseas price of the above patterns varies from 3*s*. 6*d*. to £14-4*s*. per dozen which include packing and freight charges. There has undoubtedly been a decline in the lace sales during the past four years. During 1921 to 1924 there were about 15 merchants at Palakole and Narsapur exporting about five lakhs worth of lace every year ; but at present the number of lace dealers has come down to eight and the demand for lace has undergone considerable contraction. The following causes have contributed to the decline :—

(1) Change of fashion. Nowadays lace is used more for decorative purposes than as an item of apparel. Hence there has been a serious fall in the demand for lace and embroidery throughout the world.

(2) Keen competition of Japanese lace which is cheaper and also of machine-made lace of other countries.

(3) High import duty levied in the United States of America and other countries.

(4) At present the same patterns of lace which have been in existence for about 20 years are still being copied. Embroidery work and pillow lace are now more popular than crochet work and find a wider market, crochet lace appearing to be out of fashion and out of favour.

Pottery.

12. *Artistic pottery industry of Karigeri.*—This industry is carried on by three persons in the village of Karigeri in North Arcot district who produce artistic ware from white and red clay. The clay is obtained from Vellore and mixed with local red clay and water. This is well strained and the solution is left in the sun for evaporation. The sediment is ground, moistened and shaped in the ordinary potter's wheel. The articles are then dried in the shade and sunbaked for 12 hours in a specially prepared oven and then coloured green. Metallic dyes are used for painting ; copper, lead and quartz being mixed and heated in a furnace and the compound taken out, powdered, and mixed with some ingredients before being used as paint. The articles are then heated in a furnace. Articles of various shapes and sizes are manufactured such as flower vases, hookas, water jugs, goglets, koojas, kettles, teapots, etc. The workers can make only articles for which they have drawings as they are not capable of working out fresh designs. The value of the annual output of each family does not exceed Rs. 100. The articles are brittle and owing to the high cost and lack of sufficient demand and proper advertisement, the industry is declining.

i. (a)—Earners (principal occupation) and Working Dependents.

Class, sub-class and order.	Number per 10,000 of total population.	Percentage of workers employed.	
		In cities.	In rural areas.
1	2	3	4
Non-working dependents	4,449	5·1	94·9
All occupations	5,551	4·4	95·6
Earners (principal occupation) and working dependents.			
A.—Production of raw materials	***2,702***	***0·7***	***99·3***
I. Exploitation of animals and vegetation.	2,699	0·7	99·3
1. (*a*) Cultivation	2,528	0·6	99·4
(*b*) Cultivation of special crops, fruit, etc. (planters, managers, clerks and labourers)	27	4·9	95·1
(*c*) Forestry	7	4·2	95·8
(*d*) Stock raising	102	1·2	98·8
(*e*) Raising of small animals and insects	..	0·4	99·6
2. Fishing and hunting	35	5·3	94·7
II. Exploitation of minerals	3	*7·9*	92·1
3. Metallic minerals	..	2·0	98·0
4. Non-metallic minerals	3	8·3	91·7
B.—Preparation and supply of material substances	***767***	***11·2***	***88·8***
III. Industry	485	*9·5*	90·5
5. Textiles	128	*12·6*	87·4
6. Hides, skins and hard materials from the animal kingdom	8	5·6	94·4
7. Wood	59	6·8	93·2
8. Metals	18	11·2	88·8
9. Ceramics	24	3·5	96·5
10. Chemical products properly so-called and analogous	9	8·8	91·2
11. Food industries	47	9·3	90·7
12. Industries of dress and the toilet	126	5·4	94·6
13. Furniture industries	..	32·7	67·3
14. Building industries	29	11·1	88·9
15. Construction of means of transport.	1	*26·5*	73·5
16. Production and transmission of physical force	1	*51·6*	48·4
17. Miscellaneous and undefined industries	35	19·7	80·3
IV. Transport	62	20·9	79·1
18. Transport by air	..	..	..
19. Transport by water	6	35·3	64·7
20. Transport by road	42	15·9	84·1
21. Transport by rail	12	29·6	70·4
22. Post office, telegraph and telephone services	2	27·4	72·6
V. Trade	219	12·0	88·0
23. Banks, establishments of credit, exchange and insurance	8	14·7	85·3
24. Brokerage, commission and export.	2	39·0	61·0
25. Trade in textiles	16	*11·3*	88·7
26. Trade in skins, leather and furs	3	9·3	90·7
27. Trade in wood	4	12·6	87·4
28. Trade in metals	1	28·7	71·3
29. Trade in pottery, bricks and tiles	1	3·3	96·7
30. Trade in chemical products	1	29·8	70·2
31. Hotels, cafes, restaurants, etc.	15	16·2	83·8
32. Other trade in food-stuffs	101	12·0	88·0
33. Trade in clothing and toilet articles.	3	19·1	80·9
34. Trade in furniture	2	19·3	80·7
35. Trade in building materials	1	5·8	94·2
36. Trade in means of transport	2	9·0	91·0
37. Trade in fuel	9	5·9	94·1
38. Trade in articles of luxury and those pertaining to letters and the arts and sciences	6	15·8	84·2
39. Trade of other sorts	44	9·2	90·8
C.—Public administration and liberal arts	***111***	***16·0***	***84·0***
VI. Public force	12	20·6	79·4
40. Army	1	*40·0*	60·0
41. Navy	..	33·3	66·7
42. Air force	..	..	..
43. Police	11	18·7	81·3
VII. Public administration 44. Public administration	32	17·8	82·2
VIII. Professions and liberal arts	67	14·3	85·7
45. Religion	18	7·6	92·4
46. Law	4	33·6	66·4
47. Medicine	10	17·6	82·4
48. Instruction	25	13·5	86·5
49. Letters, arts and sciences (other than 44):	10	17·5	82·5
D.—Miscellaneous	***1,971***	***6·3***	***93·7***
IX. Persons living on their income 50. Persons living principally on their income.	5	40·4	59·6
X. Domestic service 51. Domestic service	1,376	*5·9*	94·1
XI. Insufficiently described occupations. 52. General terms which do not indicate a definite occupation.	556	6·7	93·3
XII. Unproductive	34	9·0	91·0
53. Inmates of jails, asylums and almshouses	3	39·7	60·3
54. Beggars, vagrants, prostitutes	31	5·7	94·3
55. Other unclassified non-productive industries	..	4·3	95·7

i (*b*).—*Earners as subsidiary occupation.*

Class, sub-class and order.	Number per 10,000 of total population.*	Percentage of workers employed.	
		In cities.	In rural areas.
1	2	3	4
All *occupations* (Earners as subsidiary occupation).	577·5	1·7	98·3
A.—Production of raw materials	***130·0***	***1·3***	***98·7***
I. Exploitation of animals and vegetation.	129·6	1·4	98·6
1. (*a*) Cultivation	114·4	1·4	98·6
(*b*) Cultivation of special crops, fruit, etc. (planters, managers, clerks and labourers)	2·2	0·7	99·3
(*c*) Forestry	1·7	0·4	99·6
(*d*) Stock raising	8·2	0·3	99·7
(*e*) Raising of small animals and insects	0·2	0·3	99·7
2. Fishing and hunting	2·9	3·1	96·9
II. Exploitation of minerals	0·4	0·1	99·9
3. Metallic minerals	..	..	100
4. Non-metallic minerals	0·4	0·2	99·8
B.—Preparation and supply of material substances	***113·2***	***1·3***	***98·7***
III. Industry	55·1	1·0	99·0
5. Textiles	8·2	2·0	98·0
6. Hides, skins and hard materials from the animal kingdom	1·3	0·5	99·5
7. Wood	8·8	1·0	99·0
8. Metals	2·1	0·9	99·1
9. Ceramics	3·3	0·4	99·6
10. Chemical products properly so-called and analogous	1·1	2·3	97·7
11. Food industries	8·2	0·5	99·5
12. Industries of dress and the toilet	15·3	0·5	99·5
13. Furniture industries	0·1	1·0	99·0
14. Building industries	3·9	1·3	98·7
15. Construction of means of transport.	0·1	6·4	93·6
16. Production and transmission of physical force	..	19·3	80·7
17. Miscellaneous and undefined industries	2·7	2·7	97·3
IV. Transport	18·5	1·4	98·6
18. Transport by air	..	..	..
19. Transport by water	0·5	2·3	97·7
20. Transport by road	17·3	1·3	98·7
21. Transport by rail	0·5	5·5	94·5
22. Post office, telegraph and telephone services	0·2	0·9	99·1
V. Trade	39·6	1·5	98·5
23. Banks, establishments of credit, exchange and insurance	5·1	2·9	97·1
24. Brokerage, commission and export.	0·3	4·5	95·5
25. Trade in textiles	2·3	1·6	98·4
26. Trade in skins, leather and furs	0·5	1·5	98·5
27. Trade in wood	0·8	1·5	98·5
28. Trade in metals	0·1	2·7	97·3
29. Trade in pottery, bricks and tiles	0·2	0·5	99·5
30. Trade in chemical products	0·1	4·3	95·7
31. Hotels, cafes, restaurants, etc.	1·3	2·5	97·5
32. Other trade in food-stuffs	15·4	1·4	98·6
33. Trade in clothing and toilet articles.	0·4	0·8	99·2
34. Trade in furniture	0·3	1·1	98·9
35. Trade in building materials	0·2	0·5	99·5
36. Trade in means of transport	0·9	1·4	98·6
37. Trade in fuel	3·4	0·5	99·5
38. Trade in articles of luxury and those pertaining to letters and the arts and sciences	0·8	2·5	97·5
39. Trade of other sorts	7·5	0·9	99·1
C.—Public administration and liberal arts	***22·4***	***1·7***	***98·3***
VI. Public force	1·2	2·4	97·6
40. Army	..	6·1	93·9
41. Navy	..	..	..
42. Air force	..	..	..
43. Police	1·2	2·3	97·7
VII. Public administration 44. Public administration	6·6	1·1	98·9
VIII. Professions and liberal arts	14·6	2·0	98·0
45. Religion	5·7	1·2	98·8
46. Law	0·3	8·1	91·9
47. Medicine	2·4	2·1	97·9
48. Instruction	2·9	1·6	98·4
49. Letters, arts and sciences (other than 44)	3·3	3·0	97·0
D.—Miscellaneous	***311·9***	***2·1***	***97·9***
IX. Persons living on their income 50. Persons living principally on their income.	0·9	40·0	60·0
X. Domestic service 51. Domestic service	274·9	2·1	97·9
XI. Insufficiently described occupations. 52. General terms which do not indicate a definite occupation.	34·4	1·0	99·0
XII. Unproductive	1·7	1·1	98·9
53. Inmates of jails, asylums and almshouses	..	..	..
54. Beggars, vagrants, prostitutes	1·7	1·1	98·9
55. Other unclassified non-productive industries	..	1·6	98·4

* Decimal points have been retained in this column as quantities are so small that indication of differences is difficult.

ii (a).—Sub-classes and Earners, etc.—Regional Distribution.

Natural division and district.	Total 1,000.			Per 1,000 of the total population occupied as earners (principal occupation) and working dependents in											
	Non-working dependents.	Working dependents.	Earners, principal occupation.	Sub-class I—Exploitation of animals and vegetation.	Sub-class II—Exploitation of minerals.	Sub-class III—Industry.	Sub-class IV—Transport.	Sub-class V—Trade.	Sub-class VI—Public force.	Sub-class VII—Public administration.	Sub-class VIII—Professions and liberal arts.	Sub-class IX—Persons living on their income.	Sub-class X—Domestic service.	Sub-class XI—Indefinitely described occupations.	Sub-class XII—Unproductive.
1	2	3	4	5	6	7	8	9	10	11	12	13	14	15	16
Province	***445***	***172***	***383***	***270***	***0·3***	***49***	***6·2***	***22***	***1·2***	***3·2***	***6·7***	***0·6***	***138***	***56***	***3·4***
Agency	***394***	***244***	***362***	***331***	..	***22***	***1·3***	***15***	***0·7***	***3·0***	***2·3***	..	***145***	***82***	***2·8***
Ganjam Agency.. ..	421	176	403	324	..	19	0·2	18	0·5	2·2	2·2	..	135	76	1·7
Vizagapatam Agency ..	387	270	343	329	..	22	0·6	15	0·6	3·3	2·1	..	147	91	3·0
Godavari East Agency..	392	220	389	305	0·2	27	6·3	13	1·7	3·0	3·1	0·2	151	44	2·9
East Coast North	***390***	***206***	***404***	***306***	***0·3***	***59***	***7·4***	***22***	***1·1***	***3·4***	***6·1***	***0·6***	***150***	***50***	***5·5***
Ganjam Plains	404	190	406	322	..	50	1·4	22	0·7	3·8	6·3	0·1	117	68	5·4
Vizagapatam Plains ..	346	273	381	320	..	79	3·2	23	1·0	3·8	5·1	0·1	123	88	8·5
Godavari East Plains ..	400	179	421	237	..	56	9·5	23	0 9	3·8	6 6	1·5	162	96	3·7
Godavari West	396	170	434	331	0·1	55	9·6	19	0·7	3·2	5·8	0·9	161	14	4·3
Kistna	412	177	411	293	..	55	16 3	21	1·2	3·9	8 0	1·6	165	18	5 2
Guntur	401	191	408	303	0·1	62	9·2	21	1·8	2·8	7·0	0·6	167	19	5·1
Nellore	393	223	384	330	2·3	44	8·5	19	1·3	2·2	4·5	0·2	183	7	4·3
Deccan	***425***	***177***	***398***	***327***	***0·7***	***47***	***5·1***	***20***	***1·7***	***2·6***	***4·8***	***0·3***	***138***	***21***	***6·2***
Cuddapah	425	213	362	289	1·1	53	6·2	20	1·7	2·7	4 3	0·3	177	16	5·1
Kurnool	480	109	411	338	0·5	46	4·7	20	2·1	2·4	5·7	0 3	66	29	6·6
Banganapalle	409	181	410	266	..	68	6·1	26	3·3	4·6	5·8	1·0	174	23	8·2
Bellary	397	198	405	327	0·3	41	4·0	21	1·3	2·8	4·3	0·3	163	29	8·4
Sandur	315	294	391	307	49·6	22	3·1	16	3·1	3·1	10·2	0·3	250	19	2·4
Anantapur	399	191	410	354	0·3	47	5·6	20	1·3	2·4	4·7	0·3	148	12	4·8
East Coast Central	***463***	***164***	***373***	***261***	***0·4***	***44***	***6·1***	***20***	***1·3***	***3·4***	***5·8***	***0·9***	***138***	***55***	***2·8***
Madras	503	150	347	21	0·1	82	34·3	54	5·7	12·8	20·6	8·4	171	80	7·7
Chingleput	468	159	373	220	0·2	48	8 1	21	1·2	3·5	6·7	1·1	147	70	3·8
Chittoor	382	262	356	329	0·1	35	7·2	18	1·2	1·6	4·1	0·4	208	10	3·6
North Arcot	488	153	364	256	0 2	39	4·5	18	1·2	3·5	4·6	0·7	125	62	2 5
Salem	449	158	393	306	0·7	47	2·5	15	0·8	3·2	3·8	0·3	123	46	2·5
Coimbatore	494	123	383	260	0·9	57	4·7	22	1·1	3·2	6·1	0·3	93	57	2·3
South Arcot	459	173	368	271	..	27	4·2	14	0·9	2·4	5·0	0·3	151	64	1·2
East Coast South	***448***	***177***	***375***	***251***	***0·1***	***45***	***5·8***	***25***	***1·2***	***3·4***	***7·9***	***0·4***	***154***	***57***	***2·0***
Tanjore	436	200	364	235	0·1	38	8·1	26	1·5	5·5	10·9	0 7	188	49	2·2
Trichinopoly	419	177	404	315	..	41	12·0	20	1·3	3·5	6 8	0·5	148	30	2·3
Pudukkottai	355	232	413	328	..	39	5·1	29	1·0	5·4	8 0	0·8	182	44	2·7
Madura	462	146	392	228	..	46	3·0	25	1·1	2'6	6·3	0 1	128	96	1·8
Ramnad	474	176	350	224	..	41	1·7	25	0·8	2·0	6·2	0·1	156	68	1·8
Tinnevelly *less* Anjengo.	471	157	372	243	0·5	61	4·2	26	1·4	2·4	8·4	0 3	138	41	2·0
West Coast	***556***	***75***	***369***	***182***	..	***52***	***7·3***	***27***	***1·0***	***2·3***	***10·8***	***0·3***	***71***	***88***	***1·4***
Nilgiris	374	126	500	276	0·1	38	13·4	18	5·7	2·3	8·8	1·6	145	115	1·9
Malabar	612	33	355	136	..	58	6·7	28	0·9	2·4	11·5	0·2	33	110	1·4
Anjengo	653	5	342	111	..	102	7·5	72	1·6	2·8	17·7	..	21	11	0·3
South Kanara	436	174	390	289	..	40	7·9	26	0·5	2·0	9·4	0·4	162	26	1·1

*ii (b). *—Earners having a subsidiary occupation per 1,000 total population.*

Natural division and district.	Number per											
	Sub-class I.	Sub-class II.	Sub-class III.	Sub-class IV.	Sub-class V.	Sub-class VI.	Sub-class VII.	Sub-class VIII.	Sub-class IX.	Sub-class X.	Sub-class XI.	Sub-class XII.
1	2	3	4	5	6	7	8	9	10	11	12	13
Province	***13·0***	..	***5·5***	***1·9***	***4·0***	***0·1***	***0·7***	***1·5***	***0·1***	***27·5***	***3·4***	***0·2***
Agency	***13·7***	***0·1***	***3·8***	***1·5***	***6·5***	***0·1***	***0·7***	***0·6***	..	***20·7***	***8·1***	***0.2***
Ganjam Agency ..	15·9	..	2·3	0·4	9·3	0·1	0·2	0·7	0·1	38·3	9·0	..
Vizagapatam Agency.	12·4	..	3·6	0·6	6·3	0·1	0·7	0·6	..	11·6	8·0	0·3
Godavari East Agency.	16·8	0·8	6·7	7·2	2·8	0·1	1·1	0·5	..	38·4	6·8	0·2
East Coast North ..	***19·8***	***0·1***	***6·9***	***2·9***	***5·6***	***0·2***	***0·8***	***1·9***	***0·1***	***34·0***	***5·8***	***0·3***
Ganjam Plains ..	23·1	0·1	5·1	3·6	9·8	0·1	0·6	2·5	..	27·2	9·2	0·3
Vizagapatam Plains ..	15·3	0·1	3·3	2·0	5·7	0·1	0·7	0·8	..	17·3	10·2	0·4
Godavari East Plains.	12·7	..	6·5	2·6	4·3	0·1	0·8	2·0	..	46·3	6·3	0·2
Godavari West ..	20·7	0·1	11·1	4·3	4·9	0·1	0·9	2·1	0·1	66·2	2·5	0·2
Kistna	23·2	0·1	8·7	3·6	4·2	0·2	0·9	2·3	0·1	43·3	1·7	0·2
Guntur	25·3	..	9·3	2·8	4·8	0·4	0·7	2·4	0·1	28·9	4·5	0·4
Nellore	19·6	0·3	7·1	2·4	4·4	0·2	0·7	1·4	0·1	29·6	0·8	0·3
Deccan	***16·4***	***0·1***	***8·4***	***2·0***	***4·7***	***0·3***	***0·8***	***1·7***	***0·1***	***26·4***	***1·4***	***0·6***
Cuddapah	14·5	0·1	7·5	2·0	4·5	0·2	0·7	1·8	..	21·4	0·7	0·4
Kurnool	18·3	0·1	8·8	2·0	4·0	0·4	0·8	1·6	0·1	15·3	1·5	0·5
Banganapalle	24·2	0·1	17·9	2·7	7·3	0·7	4·5	1·5	0·5	11·7	2·4	0·5
Bellary	18·0	0·1	9·0	1·7	5·4	0·3	0·8	2·2	0·1	33·8	2·6	1·0
Sandur	27·7	1·7	6·0	4·9	4·5	0·5	1·7	2·6	..	26·1	7·4	0·4
Anantapur	14·3	..	7·8	2·2	4·9	0·2	0·7	1·1	..	35·4	0·6	0·4
East Coast Central ..	***8·9***	..	***4·3***	***1·4***	***2·5***	***0·1***	***0·5***	***1·0***	***0·2***	***22·6***	***2·1***	***0·1***
Madras	1·4	..	0·5	0·2	0·7	..	..	0·4	1·8	6·2	0·3	..
Chingleput	8·9	..	3·6	1·6	2·7	..	0·7	1·1	0·1	25·6	4·3	0·1
Chittoor	18·2	..	6·4	2·9	3·2	0·2	0·6	0·9	..	23·0	1·0	0·2
North Arcot	10·5	0·1	4·4	1·2	2·6	0·1	0·7	1·0	0·2	25·2	2·1	0·1
Salem	7·7	..	4·3	1·1	2·5	0·1	0·5	0·9	0·1	27·2	1·6	0·1
Coimbatore	6·6	..	3·5	1·0	1·8	0·1	0·2	0·6	..	12·8	1·4	..
South Arcot	7·5	..	5·2	1·9	2·9	0·1	0·7	1·8	0·1	27·7	2·9	0·1
East Coast South ..	***12·0***	..	***3·9***	***1·5***	***3·4***	***0·1***	***0·8***	***1·4***	***0·1***	***33·9***	***3·3***	***0·1***
Tanjore	9·1	..	3·3	2·5	3·4	0·2	1·5	1·9	0·1	38·6	3·2	..
Trichinopoly	15·0	..	4·0	1·5	3·1	0·1	1·2	1·7	0·1	36·3	2·2	0·1
Pudukkottai	30·9	..	7·7	5·9	7·5	..	1·5	3·2	0·1	40·9	7·1	0·2
Madura	8·7	..	3·1	0·7	3·0	0·1	0·4	0·8	..	35·9	2·8	..
Ramnad	8·4	..	3·8	0·8	2·9	0·1	0·5	1·2	..	28·8	4·3	..
Tinnevelly *less* Anjengo	15·4	..	5·0	1·1	4·0	0·2	0·4	1·3	..	27·4	3·2	0·1
West Coast	***6·2***	..	***7·1***	***1·0***	***3·5***	..	***0·3***	***1·7***	..	***14·3***	***1·7***	..
Nilgiris	9·3	..	2·7	0·7	1·1	..	0·1	0·3	0·2	14·3	6·2	..
Malabar	3·2	..	5·0	0·5	3·0	..	0·1	0·9	..	2·3	1·3	..
Anjengo	0·9	..	2·5	..	2·2	..	0·2	0·9	0·4	..	..	..
South Kanara ..	13·4	..	13·0	2·5	5·2	..	0·8	4·0	..	45·5	2·3	0·1

* See note to Table i-*b*.

iii.—Occupation of Females and Comparison of Occupations (1931 and 1921).

Group.	Occupation.	1931. Earners (principal occupation) plus working dependents. Total.	Males.	Females.	1931. Earners (subsidiary occupation). Total.	Males.	Females.	1921. Workers excluding dependents. Total.	Males.	Females.	Females per 1,000 males (excluding) subsidiary occupations). 1931	1921
(1)	(2)	(3)	(4)	(5)	(6)	(7)	(8)	(9)	(10)	(11)	(12)	(13)
	Grand total ..	*26,195,421*	*13,819,500*	*12,375,921*	*2,725,282*	*1,281,700*	*1,443,582*	*20,492,373*	*12,926,818*	*7,565,555*	*896*	*585*
	Class A.—Production of Raw Materials ..	*12,810,183*	*8,942,227*	*3,867,956*	*613,286*	*525,722*	*87,564*	*15,105,060*	*9,307,840*	*5,797,220*	*433*	*623*
	Sub-class I.—Exploitation of Animals and Vegetation	*12,737,006*	*8,932,441*	*3,804,565*	*611,273*	*523,841*	*87,432*	*15,100,852*	*9,305,729*	*5,795,123*	*426*	*623*
	Order 1.—Pasture and Agriculture	*12,570,439*	*8,808,227*	*3,762,212*	*597,484*	*511,004*	*86,480*	*14,986,910*	*9,216,500*	*5,770,410*	*427*	*626*
	Order 1*a*.—Cultivation	*11,930,290*	*8,294,419*	*3,635,871*	*539,753*	*459,059*	*80,694*	*14,601,035*	*8,925,780*	*5,675,255*	*438*	*636*
1	Non-cultivating proprietors, taking rent in money or kind	**366,987**	259,162	107,825	**51,459**	47,949	3,510	**718,241**	463,778	254,463	416	549
23, 4	Estate Agents and Managers, rent collectors, clerks, etc.	**23,465**	20,319	3,146	**1,437**	1,392	45	**11,392**	10,283	1,109	155	108
5	Cultivating owners	**4,739,790**	4,062,095	677,695	**121,638**	111,031	10,607	**5,560,774**	3,786,308	**1,774,466**	167	469
6	Tenant cultivators	**1,430,410**	1,237,328	193,082	**101,111**	94,748	6,363	**3,230,267**	2,092,048	1,188,219	156	568
6*a*	Non-cultivating tenants	**198,476**	138,178	60,298	**6,376**	5,518	858	**407,796**	257,192	150,604	436	586
7	Agricultural labourers	**5,095,120**	2,528,959	2,566,161	**253,822**	195,479	58,343	**4,622,565**	2,316,171	2,306,394	1,015	996
	Order 1*b*.—Cultivation of special crops, fruits, etc.	*127,977*	*87,859*	*40,118*	*10,159*	*9,470*	*689*	*99,383*	*70,344*	*29,039*	*457*	*413*
9, 11, 14, 15, 15*a* & 15*b*.	Cultivation of cinchona, coffee, rubber, tea, etc.	**58,661**	38,114	20,547	**986**	965	21	**44,487**	27,140	17,347	539	639
10, 12, 13, 16.	Cultivation of coconut, ganja, pan-vine, etc., market gardeners, flower and fruit growers	**69,316**	49,745	19,571	**9,173**	8,505	668	**54,896**	43,204	11,692	393	247
	Order 1*c*.—Forestry	*31,997*	*22,335*	*9,662*	*7,872*	*6,631*	*1,241*	*32,284*	*24,632*	*7,652*	*433*	*311*
17	Forest officers, rangers, guards, etc. ..	**5,329**	5,196	133	**668**	658	10	**5,020**	5,020	..	26	..
18, 19	Woodcutters, charcoal burners and collectors of forest produce	**26,668**	17,139	9,529	**7,204**	5,973	1,231	**27,264**	19,612	7,652	656	390
	Order 1*d*.—Stock raising	*478,910*	*402,711*	*76,199*	*38,953*	*35,129*	*3,824*	*253,141*	*195,098*	*58,043*	*189*	*298*
21	Cattle and buffalo breeders and keepers ..	**166,870**	140,888	25,982	**14,122**	12,098	2,024	**50,588**	40,423	10,165	184	251
22	Breeders of transport animals	**707**	690	17	**37**	37	..	**826**	481	345	25	717
23	Herdsmen, shepherds, and breeders of other animals	**311,333**	261,133	50,200	**24,794**	22,994	1,800	**201,727**	154,194	47,533	192	308
	Order 1*e*.—Raising of small animals and insects	*1,265*	*903*	*362*	*747*	*715*	*32*	*1,067*	*646*	*421*	*401*	*652*
24	Birds, bees, etc.	**861**	773	88	**147**	141	6	**372**	287	85	114	296
25	Silkworms	**404**	130	274	**600**	574	26	**695**	359	336	2,108	987
	Order 2.—Fishing and Hunting	*166,567*	*124,214*	*42,353*	*13,789*	*12,837*	*952*	*113,972*	*89,229*	*24,743*	*341*	*277*
27	Fishing and Pearling	**165,296**	123,124	42,172	**13,473**	12,545	928	**111,993**	87,630	24,363	343	278
28	Hunting	**1,271**	1,090	181	**316**	292	24	**1,979**	1,599	380	166	238
	Sub-class II—Exploitation of Minerals ..	*13,177*	*9,786*	*3,391*	*2,013*	*1,881*	*132*	*4,208*	*2,111*	*2,097*	*347*	*993*
29, 30, 32, 33 & 34	Exploitation of Metallic Minerals	**882**	672	210	**214**	210	4	**563**	472	91	313	193
35	Coal	**23**	23	..	**2**	2	..	**9**	7	2	..	286
36	Petroleum	**4**	4	..	..	..	..	**2**	2	..	..	..
37, 38 & 39.	Building Materials, Mica, Precious and Semi-precious stones	**25,349**	22,532	2,817	**1,320**	1,226	94	**2,853**	1,115	1,738	125	1,559
40	Salt, saltpetre and other saline substances.	**1,724**	1,388	336	**477**	443	34	**780**	514	266	242	518
	Class B.—Preparation and supply of material substances	*3,617,784*	*2,699,030*	*918,754*	*534,431*	*473,730*	*60,700*	*3,628,149*	*2,541,280*	*1,086,869*	*340*	*427*
	Sub-class III.—Industry	*2,288,206*	*1,686,013*	*602,193*	*260,089*	*229,857*	*30,232*	*2,215,497*	*1,537,056*	*678,441*	*357*	*440*
	Order 5.—Textiles	*602,532*	*415,274*	*187,258*	*38,783*	*30,620*	*8,163*	*531,558*	*335,604*	*195,954*	*451*	*584*
42	Cotton ginning, cleaning and pressing ..	**27,437**	18,183	9,254	**1,468**	1,180	288	**11,473**	5,773	5,700	509	987
43	Cotton spinning, sizing and weaving ..	**458,725**	347,060	111,665	**27,523**	22,604	4,919	**319,057**	216,464	102,593	322	474
44	Jute pressing, spinning and weaving ..	**2,234**	1,649	585	**400**	346	54	**1,563**	1,071	489	355	455
45	Rope, twine, string and other fibres ..	**57,049**	8,150	48,899	**6,137**	3,991	2,146	**45,394**	8,363	37,031	6,000	4,428
46	Wool carding, spinning, and weaving ..	**11,595**	6,617	4,978	**1,806**	1,463	343	**9,721**	5,358	4,363	752	814
47	Silk spinning and weaving	**33,698**	27,083	6,615	**791**	584	207	**17,783**	11,411	6,372	244	558
48	Hair (horse hair), etc.	**41**	36	5	**27**	27	..	**49**	42	7	139	167
49	Dyeing, bleaching, printing, preparation and sponging of textiles	**9,621**	5,901	3,720	**431**	388	43	**12,755**	8,781	3,974	630	453
50	Lace, crepe embroideries, fringes, etc., and insufficiently described textile industries.	**2,132**	595	1,537	**200**	37	163	**113,763**	78,338	35,425	**2,583**	452
	Order 6.—Hides, skins and hard materials from the animal kingdom	*40,659*	*38,970*	*1,689*	*6,256*	*5,989*	*267*	*30,395*	*27,380*	*3,017*	*43*	*110*
51	Working in leather	**39,050**	37,476	1,574	**6,209**	5,942	267	**30,245**	27,247	2,998	42	110
52	Furriers and persons occupied with feathers and bristles, brush makers	**11**	10	1	**2**	2	..	**22**	22	..	100	..
53	Bone, ivory, horn, shell, etc., workers (except buttons)	**1,598**	1,484	114	**45**	45	..	**130**	111	19	77	171
	Order 7.—Wood	*281,028*	*206,754*	*84,274*	*41,705*	*33,939*	*7,766*	*209,586*	*161,953*	*47,633*	*408*	*294*
54	Sawyers	**13,999**	13,938	61	**3,036**	3,025	11	**14,380**	13,898	482	4	35
55	Carpenters, turners and joiners, etc. ..	**135,803**	133,834	1,969	**18,894**	18,739	155	**113,647**	109,323	4,324	15	40
56	Basket-makers and other industries of woody materials, including leaves, and thatchers and builders working with bamboo, reeds or similar materials	**131,226**	58,982	72,244	**19,775**	12,175	7,600	**81,559**	38,732	42,827	1,225	1,106
	Order 8.—Metals	*83,881*	*80,083*	*3,798*	*10,012*	*9,881*	*131*	*64,557*	*59,901*	*4,656*	*47*	*78*
57	Smelting, forging and rolling of iron and other metals	**1,956**	1,611	345	**36**	36	..	**330**	324	6	214	19
58	Makers of arms, guns, etc.	**27**	27	..	**7**	7	..	**81**	81	..	..	..
59	Blacksmiths, other workers in iron, makers of implements	**63,281**	60,723	2,558	**8,972**	8,856	116	**48,468**	44,660	3,808	42	86
60	Workers in brass, copper and bell metal.	**12,840**	12,187	653	**642**	640	2	**10,943**	10,305	638	54	62
61	Workers in other metals (except precious stones)	**5,777**	5,535	242	**355**	342	13	**4,733**	4,529	204	44	45

iii.—Occupation of Females and Comparison of Occupations (1931 and 1921)—cont.

Group.	Occupation.	1931. Earners (principal occupation) plus working dependents. Total.	Males.	Females.	1931. Earners (subsidiary occupation). Total.	Males.	Females.	1921. Workers excluding dependents. Total.	Males.	Females.	Females per 1,000 males (excluding subsidiary occupations.) 1931.	1921.
1	2	3	4	5	6	7	8	9	10	11	12	13
	Class B.—Preparation and supply of material substances—*cont.*											
	Sub-class III.—Industry—*cont.*											
	Order 9.—Ceramics	***113,894***	***79,904***	***33,990***	***15,552***	***14,292***	***1,260***	***107,770***	***77,346***	***30,424***	***424***	***393***
63	Potters and makers of earthenware	**105,775**	72,813	32,962	**14,266**	13,078	1,188	**91,759**	65,680	26,079	453	397
64	Brick and tile makers	**7,701**	6,707	994	**1,257**	1,185	72	**15,596**	11,366	4,230	148	372
65	Other workers in ceramics	**418**	384	34	**29**	29	..	**114**	87	27	89	310
	Order 10.—Chemical products properly so called and analogous	***42,032***	***31,208***	***10,824***	***5,271***	***4,853***	***418***	***20,978***	***15,492***	***5,486***	***347***	***354***
66	Manufacture of matches, fireworks and other explosives	**840**	707	133	**69**	67	2	**558**	548	10	188	18
67	Manufacture of ærated and mineral waters and ice	**1,519**	1,488	31	**110**	109	1	**712**	640	72	21	113
68	Manufacture and refining of vegetable oils	**38,212**	27,756	10,456	**4,835**	4,422	413	**17,812**	12,712	5,100	377	401
69	Manufacture and refining of mineral oils	69	63	6	**38**	38	..	**48**	48	..	95	..
70	Others	**1,392**	1,194	198	**219**	217	2	**1,848**	1,544	304	166	197
	Order 11.—Food industries	***222,668***	***151,699***	***70,969***	***38,676***	***34,159***	***4,517***	***233,621***	***157,273***	***76,348***	***468***	***485***
71	Rice-pounders and huskers and flour grinders	**51,164**	12,463	38,701	**4,184**	1,436	2,748	**75,586**	18,964	56,622	3,105	2,986
72	Grain parchers, etc.	**5,792**	1,523	4,269	**435**	331	104	**1,787**	1,191	596	2,803	500
73	Butchers	**10,015**	9,262	753	**889**	871	18	**9,734**	8,891	843	81	95
74	Makers of sugar, molasses and gur	**8,710**	3,909	4,801	**1,466**	1,039	427	**13,553**	7,129	6,424	1,228	901
75	Sweetmeat and condiment makers	**13,204**	8,111	5,093	**1,156**	947	209	**4,125**	1,575	2,550	628	1,619
76	Toddy drawers	**102,994**	96,052	6,942	**29,634**	28,959	675	**108,121**	106,191	1,930	72	18
77	Brewers and distillers	**252**	148	104	**14**	6	8	**199**	167	32	703	192
78	Manufacturers of tobacco	**27,214**	18,320	8,894	**695**	404	291	**13,894**	10,368	3,526	485	340
81	Others	**3,323**	1,911	1,412	**203**	166	37	**6,622**	2,797	3,825	739	1,368
	Order 12.—Industries of dress and the toilet	***592,726***	***411,190***	***181,536***	***72,242***	***66,130***	***6,112***	***570,905***	***378,329***	***192,576***	***442***	***509***
82	Boot, shoe, sandal and clog makers	**80,514**	77,243	3,271	**19,441**	19,182	259	**120,320**	101,068	19,252	42	190
83	Tailors, milliners, dressmakers and darners	**49,838**	41,099	8,739	**3,951**	3,509	442	**29,845**	22,477	7,368	213	328
84	Embroiderers, hatmakers and makers of other articles of wear	**1,266**	583	683	**145**	136	9	**1,788**	744	1,044	1,172	1,403
85	Washing and cleaning	**361,678**	196,088	165,590	**30,213**	24,928	5,285	**331,653**	171,528	160,125	844	934
86	Barbers, hairdressers and wigmakers	**97,832**	95,363	2,469	**18,206**	18,153	53	**86,491**	82,302	4,189	26	51
87	Other industries connected with the toilet.	**1,588**	804	784	**286**	222	64	**808**	210	598	975	2,848
	Order 13.—Furniture industries	***1,125***	***1,106***	***19***	***210***	***198***	***12***	***868***	***787***	***81***	***17***	***103***
88	Cabinetmakers, carriage painters, etc.	**960**	948	12	**137**	137	..	**833**	766	67	13	87
89	Upholsterers, tentmakers, etc.	**165**	158	7	**73**	61	12	**35**	21	14	44	667
	Order 14.—Building industries	***137,328***	***115,070***	***22,258***	***18,632***	***17,603***	***1,029***	***279,952***	***179,811***	***101,141***	***193***	***566***
90	Lime burners, cement workers, excavators and well sinkers; stone cutters and dressers, bricklayers and masons; builders (other than buildings made of bamboo or similar materials): painters, decorators of houses, tilers, plumbers, etc.	**137,328**	115,070	22,258	**18,632**	17,603	1,029	**279,952**	178,811	101,141	193	566
	Order 15.—Construction of means of transport	***3,516***	***3,487***	***29***	***187***	***185***	***2***	***2,051***	***2,024***	***27***	***8***	***13***
91	Persons engaged in making, assembling or repairing motor vehicles or cycles	**2,522**	2,520	2	**68**	68	..	**584**	578	6	1	10
92	Carriage, cart, palki, etc., makers and wheel wrights	**604**	585	19	**64**	62	2	**1,038**	1,018	20	32	20
93	Ship, boat, aeroplane builders	**390**	382	8	**55**	55	..	**429**	428	**1**	21	2
	Order 16.—Production and transmission of physical force	***3,198***	***3,091***	***107***	***83***	***72***	***11***	***971***	***946***	***25***	***35***	***27***
94	Heat, light, electricity, motive power, etc., gasworks and electric light and power.	**3,198**	3,091	107	**83**	72	11	**971**	946	25	35	27
	Order 17.—Miscellaneous and undefined Industries	***163,619***	***148,177***	***15,442***	***12,480***	***11,936***	***544***	***166,283***	***145,210***	***21,073***	***104***	***145***
95	Printers, bookbinders, engravers, etc.	**9,781**	9,735	46	**125**	125	..	**12,054**	12,009	45	5	4
96	Makers of musical instruments	**340**	332	8	**24**	24	..	**163**	146	17	24	120
97	Makers of clocks and surgical scientific instruments etc	**949**	943	6	**116**	116	..	**738**	730	8	6	11
98	Makers of jewellery and ornaments	**127,036**	121,559	5,477	**9,296**	9,220	76	**124,371**	116,285	8,086	45	70
99	Other miscellaneous and undefined industries (toy making, taxidermy, etc.)	**734**	616	118	**454**	453	1	**1,220**	749	471	192	629
100	Scavenging	**24,776**	14,989	9,787	**2,465**	1,998	467	**26,556**	14,298	12,258	653	857
	Sub-Class IV.—Transport	***294,535***	***260,093***	***34,442***	***87,363***	***84,907***	***2,456***	***208,543***	***190,977***	***17,566***	***132***	***92***
	Order 19.—Transport by water	***29,849***	***29,076***	***773***	***2,200***	***2,197***	***3***	***18,899***	***17,966***	***933***	***27***	***52***
102	Shipowners, boat owners and their employees, officers, mariners, etc., shipbrokers boatmen and tow-men	**24,001**	23,875	126	**2,116**	2,114	2	**12,219**	11,993	226	**5**	19
103	Persons (other than labourers) employed in harbours, docks, rivers and canals including pilots	**1,606**	1,600	6	**10**	9	1	**2,360**	2,532	328	4	130
104	Labourers employed on harbours, docks, rivers and canals	**4,242**	3,601	641	**74**	74	..	**3,820**	3,441	379	178	110
	Order 20.—Transport by road	***198,026***	***165,570***	***32,456***	***81,632***	***79,220***	***2,412***	***126,825***	***113,503***	***13,322***	***196***	***117***
105	Persons (other than labourers) employed on the construction and maintenance of roads and bridges	**1,959**	1,787	172	**293**	269	24	**1,518**	1,208	310	96	257
106	Labourers employed on roads and bridges.	**76,568**	45,795	30,773	**12,056**	10,054	2,002	**13,401**	10,282	**3,119**	672	303
107	Owners, managers and employees (excluding personal servants) connected with mechanically driven vehicles (including trams)	**14,493**	14,435	58	**1,233**	1,167	66	**2,109**	1,979	130	4	66
108	Owners, managers and employees (excluding personal servants) connected with other vehicles	**85,001**	83,081	1,120	**64,201**	63,921	280	**78,859**	75,158	3,701	**13**	49

iii.—Occupation of Females and Comparison of Occupations (1931 and 1921)—cont.

Group.	Occupation.	1931. Earners (principal occupation) plus working dependents. Total.	Males.	Females.	1931. Earners (subsidiary occupation). Total.	Males.	Females.	1921. Workers excluding dependents. Total.	Males.	Females.	Females per 1,000 males (excluding subsidiary occupations). 1931.	1921.
1	2	3	4	5	6	7	8	9	10	11	12	13
	Class B—Preparation and supply of material substances—*cont.*											
	Sub-class IV.—Transport—*cont.*											
	Order 20.—Transport by road—*cont.*											
109	Palki, etc., bearers and owners	1,913	1,906	7	638	637	1	1,523	1,454	69	4	47
110	Pack elephant, camel, mule, ass and bullock owners and drivers	3,431	3,417	14	1,739	1,737	2	75	75	..	4	..
111	Porters and messengers	14,661	14,349	312	1,472	1,435	37	29,340	23,347	5,993	22	257
	Order 21.—Transport by rail	*55,842*	*54,701*	*1,141*	*2,413*	*2,373*	*40*	*53,021*	*49,856*	*3,165*	*21*	*63*
112	Railway employees of all kinds other than coolies	33,254	33,034	220	1,171	1,165	6	31,285	31,164	121	7	4
113	Labourers employed on railway construction and maintenance and coolies and porters employed on railway premises	22,588	21,667	921	1,242	1,208	34	21,736	18,692	3,044	43	163
	Order 22.—Post office, Telegraph and Telephone services	*10,818*	*10,746*	*72*	*1,118*	*1,117*	*1*	*9,798*	*9,652*	*146*	*7*	*15*
114	Post office, Telegraph and Telephone services	10,818	10,746	72	1,118	1,117	1	9,798	9,652	146	7	15
	Sub-class V.—Trade	*1,035,043*	*752,924*	*282,119*	*186,979*	*158,967*	*28,012*	*1,204,109*	*813,247*	*390,862*	*375*	*483*
	Order 23.—Banks, establishments of credit, exchange and insurance	*37,256*	*28,407*	*8,849*	*24,112*	*22,073*	*2,039*	*43,289*	*32,632*	*10,657*	*312*	*327*
115	Bank managers, moneylenders, exchange and insurance agents, moneychangers and brokers and their employees	37,256	28,407	8,849	24,112	22,073	2,039	43,289	32,632	10,657	312	327
	Order 24.—Brokerage, commission and export	*8,815*	*8,731*	*84*	*1,585*	*1,574*	*11*	*7,151*	*6,728*	*423*	*10*	*63*
116	Brokers, commission agents, commercial travellers, warehouse owners and employees	8,815	8,731	84	1,585	1,574	11	7,151	6,728	423	10	63
	Order 25.—Trade in textiles	*75,836*	*66,532*	*9,304*	*10,697*	*10,316*	*381*	*45,737*	*33,335*	*12,402*	*140*	*372*
117	Trade in piece-goods, wool, cotton, silk, hair and other textiles	75,836	66,532	9,304	10,697	10,316	381	45,737	33,335	12,402	140	372
	Order 26.—Trade in skins, leather and furs.	*13,465*	*12,894*	*571*	*2,361*	*2,295*	*66*	*18,176*	*15,080*	*1,396*	*44*	*205*
118	Trade in skins, leathers, furs, feathers, horns, etc. and the articles made from these	13,465	12,894	571	2,361	2,295	66	18,176	15,080	1,396	44	205
	Order 27.—Trade in wood	*17,250*	*13,282*	*3,968*	*3,602*	*2,989*	*613*	*16,242*	*10,458*	*5,784*	*299*	*553*
119, 120, 121, 122.	Trade in wood	17,250	13,282	3,968	3,602	2,989	613	16,242	10,458	5,784	299	553
	Order 28.—Trade in metals	*3,884*	*3,761*	*123*	*373*	*361*	*12*	*3,789*	*3,144*	*645*	*33*	*205*
123	Trade in metals, machinery, knives, tools, etc.	3,884	3,761	123	373	361	12	3,789	3,144	645	33	205
	Order 29.—Trade in pottery, bricks and tiles	*5,034*	*3,359*	*1,675*	*1,017*	*770*	*247*	*11,884*	*5,706*	*6,178*	*499*	*1,083*
124	Trade in pottery, bricks and tiles	5,034	3,359	1,675	1,017	770	247	11,884	5,706	6,178	499	1,083
	Order 30.—Trade in chemical products	*5,300*	*4,255*	*1,045*	*561*	*499*	*62*	*9,237*	*6,759*	*2,478*	*246*	*367*
125	Drugs, dyes, paints, petroleum, explosives, etc.	5,300	4,255	1,045	561	499	62	9,237	6,759	2,478	246	367
	Order 31.—Hotels, cafes, restaurants, etc.	*72,843*	*54,093*	*18,750*	*6,216*	*5,530*	*686*	*61,664*	*44,193*	*17,471*	*347*	*395*
126, 128	Vendors and hawkers of wine, liquors, aerated waters, ice and foodstuffs	21,930	14,866	7,064	3,755	3,377	378	29,492	22,184	7,308	48	329
127	Owners and managers of hotels, cookshops, sarais, etc. (employees)	50,913	39,227	11,686	2,461	2,153	308	32,172	22,009	10,163	298	462
	Order 32.—Other trade in foodstuffs	*476,193*	*320,552*	*155,641*	*72,968*	*61,218*	*11,750*	*524,107*	*323,752*	*200,355*	*486*	*619*
129	Grain and pulse dealers	78,083	53,675	24,408	10,184	9,180	1,004	62,815	42,991	19,824	455	461
130	Dealers in sweetmeats, sugar and spices	62,648	32,556	30,092	5,837	4,679	1,158	284,292	183,978	100,314	924	545
131	Dealers in dairy products, eggs and poultry	30,583	11,642	18,941	5,090	2,992	2,098	47,816	22,370	25,446	1,627	1,138
132	Dealers in animals for food	6,142	5,766	376	1,665	1,641	24	8,810	7,583	1,227	65	162
133	Dealers in fodder for animals	8,478	3,236	5,242	1,269	666	603	18,218	8,078	10,140	1,620	1,255
134	Dealers in other foodstuffs	263,414	189,476	73,938	46,046	39,349	6,697	78,040	38,971	39,069	390	1,003
135, 136 and 137.	Dealers in tobacco, opium and ganja	26,845	24,201	2,644	2,877	2,711	166	24,116	19,781	4,335	109	219
	Order 33.—Trade in clothing and toilet articles	*13,203*	*12,231*	*972*	*1,879*	*1,786*	*93*	*43,633*	*37,726*	*5,907*	*79*	*157*
138	Trade in ready made clothing and other articles of dress and toilet (hats, umbrellas, socks, ready made shoes, perfumes, etc.)	13,203	12,231	972	1,879	1,786	93	43,633	37,726	5,907	79	157
	Order 34.—Trade in furniture	*8,685*	*5,413*	*3,272*	*1,333*	*1,077*	*256*	*9,874*	*8,683*	*1,191*	*604*	*206*
139	Trade in furniture, carpets, curtains and bedding	1,529	1,229	300	372	308	64	4,046	3,355	691	244	206
140	Hardware, cooking utensils, porcelain, crockery, glassware, bottles, articles for gardening, etc.	7,156	4,184	2,972	961	769	192	5,828	5,328	500	710	94
	Order 35.—Trade in building materials	*4,396*	*2,407*	*1,989*	*1,149*	*864*	*285*	*9,785*	*6,680*	*3,105*	*826*	*465*
141	Trade in building materials (other than bricks, tiles, and woody materials)	4,396	2,407	1,989	1,149	864	285	9,785	6,680	3,105	826	465
	Order 36.—Trade in means of transport	*10,402*	*9,884*	*518*	*4,062*	*4,007*	*55*	*11,386*	*10,022*	*1,364*	*52*	*136*
142	Dealers and hirers in motor transport, cycles, etc.	926	923	3	86	86	..	340	317	23	3	73
143	Dealers and hirers in other carriages, carts, boats, etc.	3,503	3,488	15	1,301	1,296	5	1,321	1,147	174	4	152
144	Dealers and hirers of elephants, camels, horses, cattle, asses, mules, etc.	5,973	5,708	265	22,675	2,625	50	9,725	8,558	1,167	46	136

iii.—Occupation of Females and Comparison of Occupations (1931 and 1921)—cont.

Group.	Occupation.	1931						1921			Females per 1,000 males (excluding subsidiary occupations).	
		Earners (principal occupation) plus working dependents.			Earners (subsidiary occupation.)			Workers excluding dependents.				
		Total.	Males.	Females.	Total.	Males.	Females.	Total.	Males.	Females.	1931	1921
(1)	(2)	(3)	(4)	(5)	(6)	(7)	(8)	(9)	(10)	(11)	(12)	(13)
	Class B.—Preparation and supply of material substances—*cont.*											
	Sub-class V—Trade—*cont.*											
	Order 37.—Trade in fuel	***45,516***	***19,050***	***26,466***	***15,921***	***8,813***	***7,108***	***40,982***	***20,211***	***20,771***	***1,389***	***1,028***
145	Dealers in firewood, charcoal, coal, cowdung, etc.	45,516	19,050	26,466	15,921	8,813	7,108	40,982	20,211	20,771	1,389	1,028
	Order 38.—Trade in articles of luxury and those pertaining to letters and arts and sciences.	***28,316***	***22,272***	***6,044***	***3,599***	***3,245***	***354***	***34,655***	***26,033***	***8,622***	***271***	***331***
146	Dealers in precious stones, jewellery (real and imitation) clocks, optical instruments, etc.	5,514	5,303	211	512	503	9	7,487	6,665	822	40	123
147	Dealers in common bangles, bead necklaces, fans, small articles, toys, hunting and fishing tackle, flowers, etc.	20,810	15,114	5,696	2,960	2,619	341	24,964	17,263	7,701	377	446
148	Publishers, booksellers, stationers, dealers in music, pictures, musical instruments and curiosities	1,992	1,855	137	127	123	4	2,204	2,105	99	74	47
	Order 39.—Trade of other sorts	***208,649***	***165,566***	***43,083***	***35,544***	***31,550***	***3,994***	***314,218***	***222,105***	***92,113***	***260***	***415***
149	Dealers in rags, stable refuse, etc.	718	342	376	51	44	7	390	323	67	1,099	207
150	General storekeepers and shopkeepers, otherwise unspecified	204,236	162,185	44,051	34,969	31,002	3,967	310,308	218,842	91,466	259	408
151	Itinerant traders, pedlars and hawkers (of other than food, etc.)	1,822	1,426	396	95	77	18	1,066	756	310	278	410
152	Other trades (including farmers of pounds, tools and markets)	1,873	1,613	260	429	427	2	2,454	2,184	270	161	124
	Class C.—Public Administration and Liberal Arts	***522,752***	***480,713***	***42,039***	***105,456***	***101,546***	***3,910***	***406,690***	***368,642***	***38,048***	***87***	***103***
	Sub-class VI—Public Force	***56,296***	***56,258***	***38***	***5,722***	***5,721***	***1***	***61,927***	***61,761***	***166***	***1***	***3***
	Order 40.—Army	***4,777***	***4,777***	..	***49***	***49***	..	***4,962***	***4,962***	..	..	..
153	Army (Imperial)	4,585	4,585	..	48	48	..	4,704	4,804	..	..	..
154	Army (Indian States)	192	192	..	1	1	..	158	158	..	..	..
	Order 41.—Navy	***15***	***15***	..	..	..	..	***20***	***20***	..	..	..
155	Navy	15	15	..	..	..	..	20	20	..	..	..
	Order 43.—Police	***51,504***	***51,466***	***38***	***5,673***	***5,672***	***1***	***56,945***	***56,779***	***166***	***1***	***3***
157	Police	31,452	31,452	..	793	793	..	33,072	33,072	..	..	..
158	Village watchmen	20,052	20,014	38	4,880	4,879	1	23,873	23,707	166	2	7
	Sub-class VII.—Public Administration	***151,558***	***149,728***	***1,830***	***31,000***	***30,782***	***218***	***120,445***	***120,095***	***350***	***12***	***201***
	Order 44.—Public Administration	***151,558***	***149,728***	***1,830***	***31,000***	***30,782***	***218***	***120,445***	***120,095***	***350***	***12***	***201***
159	Service of the State	69,410	69,069	341	3,297	3,293	4	46,789	46,764	25	5	1
160	Service of Indian and foreign States	2,177	2,147	30	94	93	1	778	762	16	14	21
161	Municipal and other (not village) service.	15,779	14,859	920	898	891	7	9,600	9,291	309	62	33
162	Village officials and servants other than watchmen	64,192	63,653	539	26,711	26,505	206	63,278	63,278	..	8	..
	Sub-class VIII.—Professions and Liberal Arts	***314,898***	***274,727***	***40,171***	***68,734***	***65,043***	***3,691***	***224,318***	***186,786***	***37,532***	..	***201***
	Order 45.—Religion	***84,945***	***79,548***	***5,397***	***26,680***	***26,132***	***548***	***70,013***	***64,595***	***5,418***	***68***	***84***
163	Priests, ministers, etc.	50,235	48,513	1,722	16,961	16,846	115	23,845	22,759	1,086	35	48
164	Monks, nuns, religious mendicants	2,726	2,531	195	567	565	2	1,581	1,375	206	77	150
165	Other religious workers	5,083	4,458	625	1,289	1,250	39	3,012	2,398	614	140	256
166	Servants in religious edifices, burial and burning grounds, pilgrim conductors, circumcisers, etc.	26,901	24,046	2,855	7,863	7,471	392	41,575	38,063	3,512	120	92
	Order 46.—Law	***18,620***	***18,594***	***26***	***1,479***	***1,476***	***3***	***14,586***	***14,586***	..	***1***	..
167	Lawyers of all kinds including qazis, law agents and mukthiars	7,727	7,726	1	402	402	..	5,871	5,871	..	..	..
168	Lawyers' clerks, petition writers, etc.	10,893	10,868	25	1,077	1,074	3	8,715	8,715	..	2	..
	Order 47.—Medicine	***47,841***	***36,636***	***11,205***	***11,143***	***10,428***	***715***	***34,814***	***25,405***	***9,409***	***306***	***370***
169, 170, 171 & 173	Doctors, dentists, veterinary surgeons, etc.	36,302	32,805	3,497	10,442	10,184	258	25,815	21,627	4,188	1,076	194
172	Midwives, vaccinators, compounders, nurses, masseurs, etc.	11,539	3,831	7,708	701	244	457	8,999	3,778	5,221	2,012	1,382
	Order 48.—Instruction	***117,301***	***99,943***	***17,358***	***13,846***	***13,557***	***289***	***51,483***	***43,587***	***7,896***	***174***	***181***
174	Professors and teachers of all kinds	113,301	96,515	16,786	1,359	13,331	268	48,255	40,701	7,554	174	186
175	Clerks and servants connected with education	4,000	3,428	572	247	226	21	3,228	2,886	342	167	119
	Order 49.—Letters, arts, and sciences (other than 44).	***46,191***	***40,006***	***6,185***	***15,586***	***13,450***	***2,136***	***53,422***	***38,613***	***14,809***	***155***	***384***
176	Public scribes, stenographers, etc.	520	477	43	34	34	..	276	275	1	90	4
177	Architects, surveyors, engineers, and their employees (not being State servants)	1,088	1,086	2	41	41	..	7,461	7,309	152	2	21
178	Authors, editors, journalists and photographers	1,165	1,148	17	88	88	..	289	274	17	15	63
179, 180 & 181	Artists, sculptors, and image makers	1,550	1,445	105	174	171	3	1,746	1,565	181	73	116
	Scientists, astrologers, fortune-tellers, etc.	9,485	8,977	508	3,943	2,937	1,006	8,609	7,213	1,396	57	194
182	Musicians (composers and performers other than military actors, dancers, etc.)	28,900	24,036	4,864	10,889	9,901	988	34,041	20,979	13,062	202	623
183	Managers and employees of places of public entertainment, racecourses, societies, clubs	1,418	1,304	114	77	74	3	1,181	993	188	87	189
184	Conjurors, acrobats, reciters, exhibitors of curiosities and wild animals, etc.	2,065	1,533	532	340	204	136	3,769	2,874	895	347	311
	Class D.—Miscellaneous	***9,304,702***	***1,697,530***	***7,607,172***	***1,472,109***	***180,701***	***1,291,408***	***1,346,744***	***705,056***	***641,688***	***4,481***	***910***
	Sub-class IX.—Persons living on their income	***26,265***	***18,273***	***7,992***	***4,170***	***3,807***	***363***	***27,639***	***19,478***	***8,161***	***437***	***419***

iii.—Occupation of Females and Comparison of Occupations (1931 and 1921)—cont.

Group.	Occupation.	1931. Earners (principal occupation) plus working dependents. Total.	Males.	Females.	1931. Earners (subsidiary occupation). Total.	Males.	Females.	1921. Workers excluding dependents. Total.	Males.	Females.	Females per 1000 males (excluding subsidiary occupations.) 1931	1921
(1)	(2)	(3)	(4)	(5)	(6)	(7)	(8)	(9)	(10)	(11)	(12)	(13)
	Class D.—Miscellaneous—*cont.*											
	Sub-class IX—Persons living on their income—*cont.*											
	Order 50.—Persons living principally on their income	***26,265***	***18,273***	***7,992***	***4,170***	***3,807***	***363***	***27,639***	***19,478***	***8,161***	***437***	***419***
185	Proprietors (other than agricultural land), fund and scholarship holders and pensioners	26,265	18,273	7,992	4,170	3,807	363	27,639	19,478	8,161	437	419
	Sub-class X.—Domestic Service	***6,493,085***	***241,815***	***6,251,270***	***1,297,738***	***53,805***	***1,243,933***	***95,401***	***54,660***	***40,741***	***25,851***	***745***
	Order 51.—Domestic service	***6,493,085***	***241,815***	***6,251,270***	***1,297,738***	***53,805***	***1,243,933***	***95,401***	***54,660***	***40,741***	***25,851***	***745***
186	Private motor drivers and cleaners	**11,850**	11,827	23	**586**	586	..	**2,253**	2,253	..	2	..
187	Other domestic service	**6,481,135**	229,988	6,251,147	**1,297,152**	53,219	1,243,933	**93,148**	52,407	40,741	27,180	777
	Sub-class XI.—Insufficiently described occupations	***2,622,577***	***1,339,801***	***1,282,776***	***162,259***	***117,364***	***44,895***	***1,092,973***	***550,474***	***542,499***	***957***	***986***
	Order 52.—General terms which do not indicate definite occupation	***2,622,577***	***1,339,801***	***1,282,776***	***162,259***	***117,364***	***44,895***	***1,092,973***	***550,474***	***542,499***	***957***	***986***
188	Manufacturers, businessmen and contractors otherwise unspecified	**24,137**	22,232	1,905	**3,947**	3,804	143	**9,879**	9,424	455	86	48
189	Cashiers, accountants, bookkeepers, clerks, and other employees in unspecified offices, warehouses and shops	**95,464**	94,202	1,262	**4,338**	4,298	40	**60,272**	58,108	2,164	13	373
190	Mechanics otherwise unspecified	**7,653**	7,631	22	**224**	217	7	**6,428**	6,361	67	3	11
191	Labourers and workmen otherwise unspecified	**2,495,323**	1,215,736	1,279,587	**153,750**	109,045	44,705	**1,016,394**	476,581	539,813	1,053	1,133
	Sub-class XII.—Unproductive	***162,875***	***97,641***	***65,234***	***7,942***	***5,725***	***2,217***	***130,731***	***80,444***	***50,287***	***668***	***625***
	Order 53.—Inmates of jails, asylums and alms houses	***15,881***	***14,830***	***1,051***	..	..	..	***11,575***	***10,703***	***872***	***71***	***81***
192	Inmates of jails, asylums and alms houses.	**15,881**	14,830	1,051	..	..	..	**11,575**	10,703	872	71	81
	Order 54.—Beggars, vagrants and prostitutes.	***146,347***	***82,334***	***64,013***	***7,879***	***5,673***	***2,206***	***119,135***	***69,724***	***49,411***	***777***	***709***
193	Beggars and vagrants	**137,692**	82,221	55,471	**7,318**	5,630	1,688	**115,904**	69,569	46,335	675	666
194	Procurers and prostitutes	**8,655**	113	8,542	**561**	43	518	**3,231**	155	3,076	75,593	19,845
	Order 55.—Other unclassified non-productive industries	***647***	***477***	***170***	***63***	***52***	***11***	***21***	***17***	***4***	***356***	***235***
195	Other classified non-productive industries.	**647**	477	170	**63**	52	11	**21**	17	4	356	235

iv.—Number of Persons employed in 1931 on Railways and in the Irrigation, Post office and Telegraph Department.

Class of persons employed.	Europeans and Anglo-Indians.	Indians.
RAILWAYS.		
Total persons employed	***3,245***	***75,083***
Officers	164	89
Subordinates on scales of pay rising to Rs. 250 per mensem or over	426	193
Subordinates on scales of pay rising from Rs. 30 to Rs. 249 per mensem	2,307	22,967
Subordinates on scales of pay under Rs. 30	348	51,834
IRRIGATION DEPARTMENT.		
Total persons employed	***53***	***35,137***
Officers	17	107
Upper subordinates	4	249
Lower subordinates	..	239
Clerks	1	561
Peons and other servants	24	3,850
Coolies	6	6,939
Contractors	..	651
Contractors' regular employees.	1	331
Coolies	..	22,210
POSTAL DEPARTMENT.		
Total persons employed	***131***	***19,814***
Supervising officers	8	84
Postmasters	36	1,754
Miscellaneous agents, e.g., schoolmasters, etc.	5	2,970
Clerks	79	2,586
Postmen	..	4,941
Skilled labour	..	100
Unskilled labour	..	1,617
Road establishment	..	2,688
Railway Mail Service.		
Supervising officers	1	14
Clerks	..	53
Sorters	2	773
Mail guards, etc.	..	560
Combined Officers.		
Signallers	..	1,106
Messengers, etc.	..	568
TELEGRAPH AND WIRELESS DEPARTMENT.		
Total persons employed	***338***	***1,481***
Supervising officers	34	34
Signalling establishment	283	218
Clerks	21	250
Skilled labour	..	580
Unskilled labour including messengers	..	399

Occupations of Europeans and Anglo-Indians. (*Madras, Chingleput and Nilgiris only.*)

	European and Allied races.			Anglo-Indians.		
	Persons.	Males.	Females.	Persons.	Males.	Females.
Total ..	**7,760**	**4,781**	**2,979**	**15,036**	**7,244**	**7,792**
Earners	**4,581**	3,923	658	**4,408**	3,229	1,179
Working dependents	..	..	..	**1,087**	879	208
Non-working dependents	**3,179**	858	2,321	**9,541**	3,136	6,405
Income from rent of land	**11**	8	3	**34**	23	11
Cultivators of all kinds	..	..	..	**45**	38	7
Agents and managers of landed estates, planters, forest officers and their clerks, rent collectors, etc.	**229**	206	23	**73**	57	16
Extraction of minerals :—						
Owners, managers, clerks, etc. ..	**3**	3	..	..	..	..
Industries :—						
Owners, managers, clerks, etc. ..	**96**	87	9	**131**	83	48
Artisans and other workmen	**42**	23	19	**927**	689	238
Transport :—						
Owners, managers, ships' officers, etc.	**425**	408	17	**222**	208	14
Labourers, boatmen, carters, palki-bearers, etc.	**79**	79	..	**651**	651	..
Trade	**699**	627	72	**611**	419	192
Public force :—						
Commissioned and gazetted officers ..	**78**	78	..	..	..	..
Others	**1,831**	1,831	..	**66**	66	..
Public administration :—						
Gazetted officers	**52**	52	..	**23**	23	..
Others	**21**	21	..	**178**	178	..
Arts and professions :—						
Religions	**239**	97	142	**72**	46	26
Lawyers, doctors, and teachers ..	**193**	129	64	**120**	87	33
Others	**335**	141	194	**458**	169	289
Persons living on their income	**127**	69	58	**470**	287	183
Domestic service	**24**	..	24	**53**	..	53
Contractors, clerks, cashiers, etc., otherwise unspecified	**68**	47	21	**132**	132	..
Beggars, prostitutes	**29**	17	12	**142**	73	69

Part I.—Educated Unemployment (i) by Class.

District or State.	Total number of educated unemployed passed Matric or Sch. L.C., who though not totally unemployed, failed to obtain employment with which they are satisfied.	Total English-knowing unemployed		Total number of educated unemployed whose fathers were					Brahmans.								Depressed Classes.								
										Aged 20–24		Aged 25–29		Aged 30–34		Aged 35–39			Aged 20–24		Aged 25–29		Aged 30–34		Aged 35–39	
		Under 20 years.	Over 40 years.	Soldiers.	Cultivators.	Artizans.	Menials or servants.	Clerks or in profession.	Others.	Total unemployed.	Unemployed for less than one year.	Unemployed for more than one year.	Unemployed for less than one year.	Unemployed for more than one year.	Unemployed for less than one year.	Unemployed for more than one year.	Unemployed for less than one year.	Unemployed for more than one year.	Total unemployed.	Unemployed for less than one year.	Unemployed for more than one year.	Unemployed for less than one year.	Unemployed for more than one year.	Unemployed for less than one year.	Unemployed for more than one year.	Unemployed for less than one year.	Unemployed for more than one year.
1	2	3	4	5	6	7	8	9	10	11	12	13	14	15	16	17	18	19	20	21	22	23	24	25	26	27	28
MADRAS	***583***	***427***	***48***	***11***	***1,173***	***50***	***68***	***909***	***773***	***1,204***	***216***	***574***	***38***	***233***	***9***	***87***	***3***	***44***	***9***	***1***	***6***	***1***	***1***	..	..	..	..
(1) BRITISH TERRITORY	***582***	***424***	***48***	***11***	***1,166***	***50***	***67***	***869***	***772***	***1,171***	***204***	***565***	***36***	***229***	***8***	***82***	***3***	***44***	***9***	***1***	***6***	***1***	***1***	..	..	..	..
1. Ganjam	8	..	..	16	..	1	8	9	**12**	3	4	..	3	..	2	..	..	..	..	..	..	..	..	..	..	..	..
2. Vizagapatam	**7**	10	..	1	16	..	1	19	6	**29**	1	7	1	13	..	4	..	3	..	..	..	..	..	..	..	..	..
3. Godavari, East ..	**32**	8	..	1	83	2	..	31	..	**71**	7	26	1	23	1	8	..	5	..	..	..	..	..	..	..	..	..
4. Godavari, West ..	**11**	11	..	..	38	1	9	11	21	**37**	4	22	1	6	1	3	..	..	..	..	..	..	..	..	..	..	..
5. Kistna	**68**	10	3	3	37	..	..	55	..	**33**	7	12	1	3	2	6	..	2	1	..	1	..	..	..	..	..	..
6. Guntur	**31**	25	5	..	124	7	26	18	31	**98**	28	32	6	22	..	7	..	3	..	..	..	..	..	..	..	..	..
7. Nellore	**9**	15	..	..	42	4	2	39	26	**67**	13	34	1	15	1	1	..	2	..	..	..	..	..	..	..	..	..
8. Cuddapah	**1**	3	1	..	9	..	..	5	13	**13**	3	6	..	2	..	1	..	1	..	..	..	..	..	..	..	..	..
9. Kurnool	**4**	4	..	..	9	..	..	6	12	**10**	3	5	..	1	..	1	..	..	..	..	..	..	..	..	..	..	..
10. Bellary	**4**	1	..	..	12	..	..	2	8	**9**	2	5	..	1	..	1	..	..	..	..	..	..	..	..	..	..	..
11. Anantapur	**5**	11	..	..	22	..	..	14	24	**19**	3	9	..	5	..	2	..	..	..	..	..	..	..	..	..	..	..
12. Madras	**20**	35	5	2	48	9	1	190	74	**109**	32	52	6	13	1	2	2	1	3	..	2	..	1	..	..	..	..
13. Chingleput	**16**	11	..	1	30	..	..	36	11	**39**	5	25	..	6	..	3	..	..	..	..	..	..	..	..	..	..	..
14. Chittoor	**8**	4	1	..	14	..	..	3	10	**9**	2	1	1	4	..	1	..	..	..	..	..	..	..	..	..	..	..
15. North Arcot	**22**	15	..	1	48	3	..	41	31	**48**	9	28	1	4	..	2	..	4	1	..	1	..	..	..	..	..	..
16. Salem	**13**	10	2	1	19	1	..	27	18	**32**	9	14	3	2	..	3	..	1	..	..	..	..	..	..	..	..	..
17. Coimbatore	**11**	13	1	..	42	1	1	34	19	**43**	8	26	2	4	..	3	..	1	..	..	..	..	..	..	..	..	..
18. South Arcot	**29**	13	2	..	29	4	1	22	33	**40**	5	16	2	12	..	3	..	2	..	..	..	..	..	..	..	..	..
19. Tanjore	**42**	92	12	..	200	4	5	62	164	**214**	19	119	5	41	1	16	1	12	..	..	..	..	..	..	..	..	..
20. Trichinopoly	**13**	15	6	..	45	..	1	21	48	**55**	10	32	1	9	..	1	..	2	2	..	1	1	..	..	..	..	..
21. Madura	**25**	2	1	..	34	1	..	16	22	**26**	1	13	2	7	..	1	..	2	..	..	..	..	..	..	..	..	..
22. Ramnad	**52**	14	2	..	30	..	..	28	22	**32**	16	5	..	8	1	1	..	1	..	..	..	..	..	..	..	..	..
23. Tinnevelly	**69**	10	1	..	60	..	1	53	22	**68**	8	38	2	12	..	6	..	2	1	1	..	..	..	..	..	..	..
24. Nilgiris	..	..	..	..	..	..	1	..	..	**1**	..	1	..	..	..	..	..	..	..	..	..	..	..	..	..	..	..
25. Malabar	**62**	62	5	..	130	9	14	99	137	**36**	3	22	..	8	..	3	..	..	..	..	..	..	..	..	..	..	..
26. South Kanara ..	**28**	22	1	1	29	4	3	29	11	**21**	3	11	..	5	..	1	..	1	1	..	1	..	..	..	..	..	..
(2) MADRAS STATES ..	***1***	***3***	..	..	***7***	..	***1***	***40***	***1***	***33***	***12***	***9***	***2***	***4***	***1***	***5***	..	..	..	..	..	..	..	..	..	..	..
27. Pudukkottai	2	..	..	7	..	..	38	..	**33**	12	9	2	4	1	5	..	..	..	..	..	..	..	..	..	..	..	..
28. Banganapalle ..	1	1	..	..	..	..	1	2	1	..	..	..	..	..	..	..	..	..	..	..	..	..	..	..	..	..	..
29. Sandur	..	..	..	..	..	..	..	..	..	..	..	..	..	..	..	..	..	..	..	..	..	..	..	..	..	..	..

Part I.—Educated Unemployment (i) by Class—cont.

District or State.	Other Hindus.									Muslims.									Anglo-Indians.									All Other Classes.								
	Total unemployed.	Aged 20–24		Aged 25–29		Aged 30–34		Aged 35–39		Total unemployed.	Aged 20–24		Aged 25–29		Aged 30–34		Aged 35–39		Total unemployed.	Aged 20–24		Aged 25–29		Aged 30–34		Aged 35–39		Total unemployed.	Aged 20–24		Aged 25–29		Aged 30–34		Aged 35–39	
		Unemployed for less than one year.	Unemployed for more than one year.	Unemployed for less than one year.	Unemployed for more than one year.	Unemployed for less than one year.	Unemployed for more than one year.	Unemployed for less than one year.	Unemployed for more than one year.		Unemployed for less than one year.	Unemployed for more than one year.	Unemployed for less than one year.	Unemployed for more than one year.	Unemployed for less than one year.	Unemployed for more than one year.	Unemployed for less than one year.	Unemployed for more than one year.		Unemployed for less than one year.	Unemployed for more than one year.	Unemployed for less than one year.	Unemployed for more than one year.	Unemployed for less than one year.	Unemployed for more than one year.	Unemployed for less than one year.	Unemployed for more than one year.		Unemployed for less than one year.	Unemployed for more than one year.	Unemployed for less than one year.	Unemployed for more than one year.	Unemployed for less than one year.	Unemployed for more than one year.	Unemployed for less than one year.	Unemployed for more than one year.
	29	30	31	32	33	34	35	36	37	38	39	40	41	42	43	44	45	46	47	48	49	50	51	52	53	54	55	56	57	58	59	60	61	62	63	64
MADRAS	***1,103***	***214***	***566***	***31***	***222***	***2***	***52***	***2***	***14***	***80***	***15***	***50***	***3***	***8***	..	***2***	..	***2***	***13***	***2***	***4***	***3***	***1***	***1***	***1***	..	***1***	***100***	***25***	***47***	***6***	***10***	..	***6***	***2***	***4***
(1) BRITISH TERRITORY	***1,095***	***211***	***565***	***31***	***220***	***2***	***51***	***2***	***13***	***76***	***14***	***47***	***3***	***8***	..	***2***	..	***2***	***13***	***2***	***4***	***3***	***1***	***1***	***1***	..	***1***	***99***	***24***	***47***	***6***	***10***	..	***6***	***2***	***4***
1. Ganjam	14	2	6	..	4	..	2	..	..	..	..	..	..	..	..	..	..	..	..	..	..	..	..	..	..	..	..	..	..	..	..	..	..	..	..	..
2. Vizagapatam	3	..	2	..	1	..	..	..	..	1	..	1	..	..	..	..	..	..	..	..	..	..	..	..	..	..	..	..	..	..	..	..	..	..	..	..
3. Godavari, East. ..	38	4	17	2	12	..	3	..	..	..	..	..	..	..	..	..	..	..	..	..	..	..	..	..	..	..	..	..	..	..	..	..	..	..	..	..
4. Godavari, West ..	30	2	15	2	8	..	2	..	1	..	..	..	..	..	..	..	..	..	..	..	..	..	..	..	..	..	..	2	1	1	..	..	..	..	..	..
5. Kistna	40	8	22	..	8	..	2	..	..	8	1	7	..	..	..	..	..	..	..	..	..	..	..	..	..	..	..	..	..	..	..	..	..	..	..	..
6. Guntur..	65	24	17	3	20	..	1	..	..	9	3	5	..	..	..	..	..	1	..	..	..	..	..	..	..	..	..	4	4	..	..	..	..	..	..	..
7. Nellore	22	2	15	1	3	..	1	..	..	4	2	1	..	1	..	..	..	..	..	..	..	..	..	..	..	..	..	5	2	1	..	2	..	..	..	..
8. Cuddapah	8	1	4	..	1	..	2	..	..	2	..	1	1	..	..	..	..	..	..	..	..	..	..	..	..	..	..	..	..	..	..	..	..	..	..	..
9. Kurnool	11	6	3	..	2	..	..	..	..	2	1	1	..	..	..	..	..	..	..	..	..	..	..	..	..	..	..	..	..	..	..	..	..	..	..	..
10. Bellary	10	2	6	..	..	..	2	..	..	2	..	2	..	..	..	..	..	..	..	..	..	..	..	..	..	..	..	..	..	..	..	..	..	..	..	..
11. Anantapur	26	7	12	2	3	..	2	..	..	3	..	3	..	..	..	..	..	..	..	..	..	..	..	..	..	..	..	1	..	..	1	..	..	..	..	..
12. Madras	141	35	77	3	19	1	2	1	3	15	2	11	..	1	..	1	..	..	2	..	1	1	..	..	..	..	..	14	3	4	1	1	..	3	1	1
13. Chingleput	26	4	18	1	3	..	..	..	..	2	..	2	..	..	..	..	..	..	..	..	..	..	..	..	..	..	..	..	..	..	..	..	..	..	..	..
14. Chittoor	11	4	5	..	1	..	1	..	..	2	..	2	..	..	..	..	..	..	..	..	..	..	..	..	..	..	..	..	..	..	..	..	..	..	..	..
15. North Arcot	50	11	32	..	7	..	..	..	..	3	..	2	..	..	..	..	..	1	..	..	..	..	..	..	..	..	..	7	..	5	1	1	..	..	..	..
16. Salem	17	6	6	1	4	..	..	..	..	3	1	1	..	1	..	..	..	..	..	..	..	..	..	..	..	..	..	2	..	1	..	..	..	..	..	1
17. Coimbatore	35	5	17	..	10	..	3	..	..	..	..	..	..	..	..	..	..	..	..	..	..	..	..	..	..	..	..	5	1	4	..	..	..	..	..	..
18. South Arcot	29	3	14	3	7	..	1	..	1	..	..	..	..	..	..	..	..	..	..	..	..	..	..	..	..	..	..	5	2	1	..	1	..	1	..	..
19. Tanjore	110	13	51	4	33	1	7	..	1	2	1	1	..	..	..	..	..	..	..	..	..	..	..	..	..	..	..	5	1	3	..	..	..	..	1	..
20. Trichinopoly	28	3	14	1	6	..	2	..	2	3	1	1	..	1	..	..	..	..	..	..	..	..	..	..	..	..	..	6	2	4	..	..	..	..	..	..
21. Madura	39	9	21	2	6	1	..	..	..	1	..	1	..	..	..	..	..	..	1	1	..	..	..	..	..	..	..	3	2	..	1	..	..	..	..	..
22. Ramnad	32	..	25	..	6	..	1	..	..	..	..	..	..	..	..	..	..	..	..	..	..	..	..	..	..	..	..	..	..	..	..	..	..	..	..	..	..
23. Tinnevelly	40	7	20	..	9	..	3	1	..	6	1	1	..	4	..	..	..	..	6	1	2	1	..	..	1	..	1	4	..	3	1	..	..	..	..	..
24. Nilgiris	..	..	..	..	..	..	..	..	..	..	..	..	..	..	..	..	..	..	..	..	..	..	..	..	..	..	..	..	..	..	..	..	..	..	..	..
25. Malabar	258	53	137	6	45	..	13	..	4	6	1	3	1	..	..	1	..	..	4	..	1	1	1	1	..	..	..	18	1	10	..	4	..	1	..	2
26. South Kanara ..	12	..	9	..	2	..	..	..	1	2	..	1	1	..	..	..	..	..	..	..	..	..	..	..	..	..	..	18	5	10	1	1	..	1	..	..
(2) MADRAS STATES ..	***8***	***3***	***1***	..	***2***	..	***1***	..	***1***	***4***	***1***	***3***	..	..	..	..	..	..	..	..	..	..	..	..	..	..	..	***1***	***1***	..	..	..	..	..	..	..
27. Pudukkottai	8	3	1	..	2	..	1	..	1	1	..	1	..	..	..	..	..	..	..	..	..	..	..	..	..	..	..	1	1	..	..	..	..	..	..	..
28. Banganapalle ..	..	..	..	..	..	..	..	..	..	3	1	2	..	..	..	..	..	..	..	..	..	..	..	..	..	..	..	..	..	..	..	..	..	..	..	..
29. Sandur	..	..	..	..	..	..	..	..	..	..	..	..	..	..	..	..	..	..	..	..	..	..	..	..	..	..	..	..	..	..	..	..	..	..	..	..

Part II.—Educated Unemployment (ii) by Degree.

Degree. (1)	Total unemployed. (2)	Aged 20–24 (3)	Aged 25–29 (4)	Aged 30–34 (5)	Aged 35–39 (6)
MADRAS	***2,509***	***1,720***	***557***	***160***	***72***
British degrees	4	..	..	2	2
Continental degrees	1	..	..	..	1
American degrees	..	..	..	..	..
Other foreign degrees	..	..	..	..	..
Indian degrees—					
Medical	8	3	5	..	..
Legal	8	2	6	..	..
Agricultural	1	1	..	..	..
Commerce	5	3	1	..	1
M.A.	14	8	4	1	1
M.Sc.	..	..	..	..	..
B.A.	438	285	122	20	11
B.Sc.	2	..	2	..	..
B. Eng. or L.C.E.	3	1	1	1	..
B.T. or L.T.	1	..	1	..	..
S.S.L.C. or Matric.	2,024	1,417	415	136	56
(1) BRITISH TERRITORY.	***2,463***	***1,690***	***549***	***153***	***71***
British degrees	4	..	..	2	2
Continental degrees	1	..	..	..	1
American degrees	..	..	..	..	..
Other foreign degrees	..	..	..	..	..
Indian degrees—					
Medical	8	3	5	..	..
Legal	8	2	6	..	..
Agricultural	1	1	..	..	..
Commerce	5	3	1	..	1
M.A.	14	8	4	1	1
M.Sc.	..	..	..	..	..
B.A.	432	280	121	20	11
B.Sc.	2	..	2	..	..
B. Eng. or L.C.E.	2	1	1	..	..
B.T. or L.T.	1	..	1	..	..
S.S.L.C. or Matric.	1,985	1,392	408	130	55
(2) MADRAS STATES.	***46***	***30***	***8***	***7***	***1***
British degrees	..	..	..	..	..
Continental degrees	..	..	..	..	..
American degrees	..	..	..	..	..
Other foreign degrees	..	..	..	..	..
Indian degrees—					
Medical	..	..	..	..	..
Legal	..	..	..	..	..
Agricultural	..	..	..	..	..
Commerce	..	..	..	..	..
M.A.	..	..	..	..	..
M.Sc.	..	..	..	..	..
B.A.	6	5	1	..	..
B. Sc.	..	..	..	..	..
B. Eng. or L.C.E.	1	..	..	1	..
B.T. or L.T.	..	..	..	..	..
S.S.L.C. or Matric.	39	25	7	6	1
Total	..	..	..	..	..

CHAPTER IX.

LITERACY.

Reference to the statistics.

THE discussions in this chapter relate to Imperial Tables XIII and XIV. The first of these gives for each district literacy figures by five age-groups and religion, and for cities details only by age-group. The second gives total figures of literacy for certain selected communities, among them all the depressed classes. The ten subsidiary tables at the end of this chapter give ratio information for literacy in combinations of age-group, community, locality and previous censuses and one of them gives the numbers of institutions and scholars in each census year from 1901.

Change of title.

2. The subject title of this chapter and the corresponding tables has been altered from the old 'Education'. The change is to be approved as in the direction of greater precision. Literacy is not education but merely a means to that end and while figures can show with some degree of accuracy how the first is advancing, much more than statistics of quantity is required to assess the progress of education. If this last be taken in its broadest meaning of a knowledge and understanding of life and of men, the literacy key is not even indispensable although useful and desirable. The key metaphor is probably the best; all that literacy can do is open a door; the use made of the access is another and much more difficult matter, one on which in India as in Europe there has been much questioning.

All therefore that this chapter and its tables deal with is the numbers who have the key; an estimate of the progress of that enrichment of the mind which constitutes true education must be sought in profounder treatises elsewhere.

Nature of the enquiry.

3. The census approach to literacy was the same at this as at previous censuses; of each person it was asked, could he write a letter to a friend and deal with the reply? Criticisms have been made of this approach but on the whole it has great merits. It is essentially simple, a great point in all enumeration. It is practical and lends itself to easy test. I emphasized the practical nature of the question throughout the enumeration year and encouraged supervisors and enumerators to apply a small test wherever they thought it necessary. Supervisors for example were counselled to carry a post-card in ordinary running hand in their pocket and to produce this in doubtful cases to be read.

Literacy is an incident of great importance in the life of the people, though that importance can be magnified or taken too far. The difference is one of horizon. A man who is illiterate can receive only at second hand impressions, views, counsel or suggestion from outside his own circle of experience. In other words, unless he is a person of quite unusual intellectual and cogitative power, his range of experience is limited to those with whom he can come into personal contact. A man who is literate on the other hand has at his command—if he cares—a far wider sphere. He can be influenced directly by the pronouncements of men he has never seen and never will see. From this point of view the fact of literacy is much more important than the vehicle and no attempt was made to record language of literacy. Its tabulation would considerably increase work to very little purpose.

Language of literacy.

4. Attempts were made to discover the languages in which members of primitive tribes were literate. Here the vehicle is of some importance as the future cultural development is clearly influenced by the choice (or imposition) of the literature and connections. Results were not very satisfactory however. Census procedure does not favour exceptions. It is best to design the schedule and its answers so as to include all points on which information is desired and to make the necessary selection during tabulation. It means rather more labour then but is the only way of securing effective consideration at the enumeration stage. Only where a small and definite region is in question can supplementary enquiries be adequately controlled. The average enumerator goes (and reasonably) by his book and the instructions in it. If these last say "write 'literate' for persons able to read and write" he will do so and will eschew variations. If language of literacy enquiry is contemplated the best

means of securing effective original returns would be to alter the general instruction to 'write down any language which the person is able to read and write'. The enumerator would carry this out as faithfully as the other and selection could be made of the languages to be tabulated, entry of the others being taken as equivalent to 'literate' and lumped together. Abstraction and compilation can be controlled at every point; enumeration cannot, and procedure should recognize the distinction.

There was no difficulty whatever in the application of the ordinary literacy qualification. Men accepted tests or questioning cheerfully. It was not always so with English literacy. There were occasionally rather heated demands for children to be entered as literate in English because a parent's pride would be injured by the omission. I think it likely that some of the English literacy of very young persons is unreal. I frequently tested juvenile proficients by means of a letter produced from my pocket and rarely could I find them make anything of the ordinary English script as written by an Englishman.

Newspapers and books.

5. Mere increase in numbers and circulation of newspapers or in books published does not imply necessarily a proportional increase in literacy, for the same persons will often read all or several and one reader of a newspaper will supply many hearers with news of the day. Such increases however, in a country where illiteracy is still predominant, are undoubtedly symptomatic, particularly in the case of newspapers. Ordinary observation suffices to establish the marked increase in these during the decade. The typography of many is frequently deplorable and their comments, when original, distinguished more by epithetic abundance than profound thought; others again reach a high level of production and Madras can almost certainly claim the best all-round Indian-owned daily newspaper.

Subsidiary table *x* shows in brief how 1930 compared with 1920 in the matter of newspaper production and emission of books. English newspapers have diminished more than a fifth in numbers but increased by nearly a fifth in circulation, an indication apparently of some process analogous to the survival of the fittest. Tamil newspapers have doubled in numbers and trebled in circulation. Telugu sheets are up rather less than a third in numbers and three times in circulation. They are far behind the Tamil papers in numbers and in circulation but have maintained their 1920 relative position in the latter respect. Both offer a sharp contrast to the Malayalam and Kanarese sheets; these have diminished in numbers and though the first show a bare increase in circulation the sales of the second are down by half. Urdu and Oriya papers are a much smaller element; the first seem to be declining the second progressing. The most interesting item is the two-and three language sheets. In most cases one of the languages is English. These papers are a recognition of the need in a polyglot province to achieve a wider than local appeal. Their numbers have decreased considerably since 1920 and the circulation of the two-tongue papers is down by over a third. The three-tongue papers are naturally a much less important item but their circulation has nearly doubled. Two Hindi papers have made their appearance in the decade. They represent probably an effort to press and make popular a lingua franca other than English. Their 1930 circulation is only 800 but it is too early to predict their future. It is odd that the Army fashion of writing Urdu in roman characters is not adopted when the popularizing of Hindi is considered. South India has quite enough characters of its own without learning to use yet another whereas practically all the reading public who are likely to take to Hindi studies are already well acquainted with roman. True the roman character is not a swadeshi article but one would have thought it sufficiently international not to be dismissed on that account.

Whatever the quality of the vernacular newspapers, the fact that their circulation nearly doubled in the decade, rising from 200,150 to 366,500, and their numbers from 202 to 227 indicates a spread of the reading habit. As elementary education progresses the vernacular paper should spread, but probably it will be the two main vernaculars, Tamil and Telugu, that will profit most.

There does not seem to be a great future for papers which serve the smaller language areas unless they include matter in another language as well. If the Hindi cult is pursued a likely development is publication in the

various Madras tongues along with Hindi. The English papers are not likely to grow greatly in numbers. The circumstances of their publication and the nature of their appeal make a higher class of production essential and greater general expenses and financial backing. On the other hand, the circulation though not likely to rise with the same velocity as Tamil or Telugu papers, will probably rise steadily with the growth of a reading public acquainted with English and desirous of treatment of news and policy from a province or national standpoint.

The figures in the second part of the subsidiary table are restricted deliberately to non-educational works, for it is only such that have a real illustrative bearing on the spread of literacy and reading. The same tale of increase is seen here as in the case of newspapers and here too the Tamil rise is the most remarkable though the percentage increase is greater for several of the smaller totals, e.g., English, Malayalam and Oriya. It is interesting to see the smaller vernaculars holding their own when it comes to book publication whereas in newspapers their position and prospects seem obscure. The difference is understandable when one reflects that the more people are educated the wider they want their news range, and that implies news journals of fairly extensive circulation. On the other hand a man will always read a book in his own language and prefer it in that tongue if he can get it. Book publication is likely therefore to be much more even in progress.

A study of this subsidiary table gives some idea of the dispersion of literacy. In 1920 newspaper circulation was 5 per 1,000 of population ; in 1930 it was 10. In 1930 the circulation of Tamil newspapers per 1,000 population was 9·8. The corresponding figure for Telugu was 4·3, for Malayalam 6·4, Kanarese 13·5 and Oriya 2·2. The high Kanarese figure is illusory, for most Tulus who are literate are so in Kanarese. Including them, the figure becomes 6·7. The general impression of a south and west predominance in literacy will be found to be borne out by the further discussions in this chapter.

Maps.

6. As in previous years two maps will be found illustrating by districts the literacy in the two sexes. A departure has been made however in the exposition. The former practice was to give male figures per 10,000 of the population and female figures per 100,000. The effect of this was that the two maps, though representing very different absolute conditions, gave much the same general impression and a proper interpretation depended entirely on a careful study of the legend. Maps of this sort should carry their interpretation on their face and are in fact largely impressionistic in nature and appeal. Their object is far more to convey gradations and differences than to indicate exact quantities. For these reasons male and female literacies are now taken to the same base. The most casual observer could not fail to mark the great difference in tone between the two maps and from that fact would proceed an immediate realization of the great gulf between female and male literacy that exists in the presidency.

The shading in these as in other maps has been devised to produce a steadily increasing depth with quantity to be represented. The lighter end of the range of shading is found solely in the female map, the darker end solely in the male. Not even the Agency areas produce male illiteracy of anything like the prevalence of female illiteracy in the whole of Ganjam and Vizagapatam districts. The general hue deepens as we go south and in both, the Telugu delta areas represent an intrusion of deeper coloration. The uniformity of the Ceded Districts appears in both as does the superiority in literacy of the small States embedded in them over their surrounding districts. Chittoor and Nellore are seen to have much more in common as regards literacy—or rather illiteracy—with the Ceded Districts than with the natural divisions in which they are shown. In this as in many other ways the transitional nature of these districts is indicated and the weakness of the ' natural ' association of Nellore with the Circars or of Chittoor with the Arcots and Chingleput. Both maps show that Coimbatore is more advanced than its neighbour Salem and in fact that Salem is a trough of comparative illiteracy. Malabar's primacy is evident. In the male literacy map, Tanjore, Ramnad and Tinnevelly join it. In female literacy it alone can exceed 60 literates per 1,000. In both maps the Nilgiris have more in common with Malabar than with Coimbatore. This is particularly so in female literacy and reflects the comparatively large proportion of Europeans

MADRAS PRESIDENCY

LITERACY (MALE)

by districts

Scale 1 inch = 96 miles

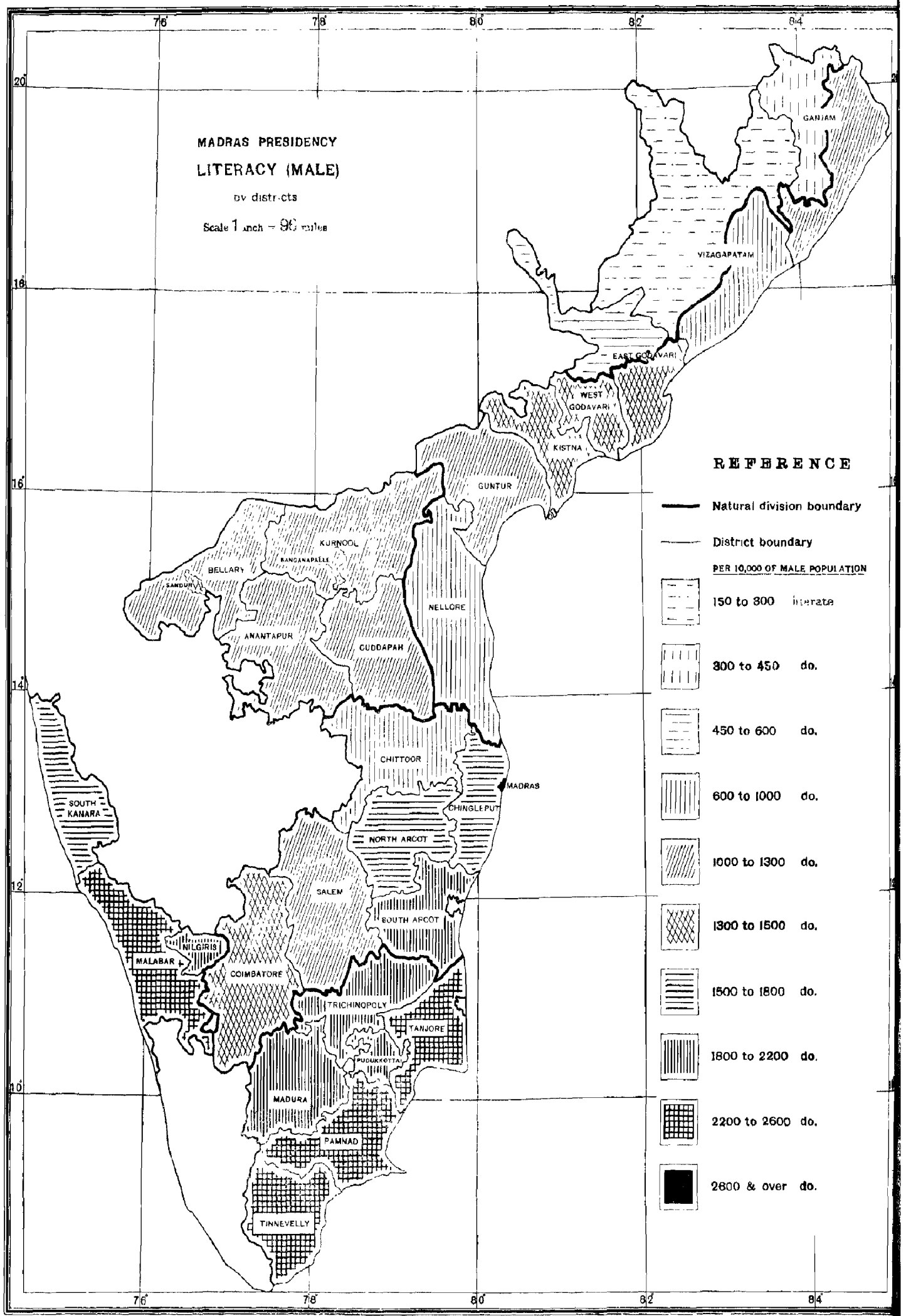

REFERENCE

- Natural division boundary
- District boundary

PER 10,000 OF MALE POPULATION

- 150 to 300 literate
- 300 to 450 do.
- 450 to 600 do.
- 600 to 1000 do.
- 1000 to 1300 do.
- 1300 to 1500 do.
- 1500 to 1800 do.
- 1800 to 2200 do.
- 2200 to 2600 do.
- 2600 & over do.

Reg. No. 56
Copies 1150

Helio-zinco., Survey Office, Madras
1932.

MADRAS PRESIDENCY

LITERACY (FEMALE)

by districts

Scale 1 inch = 96 miles

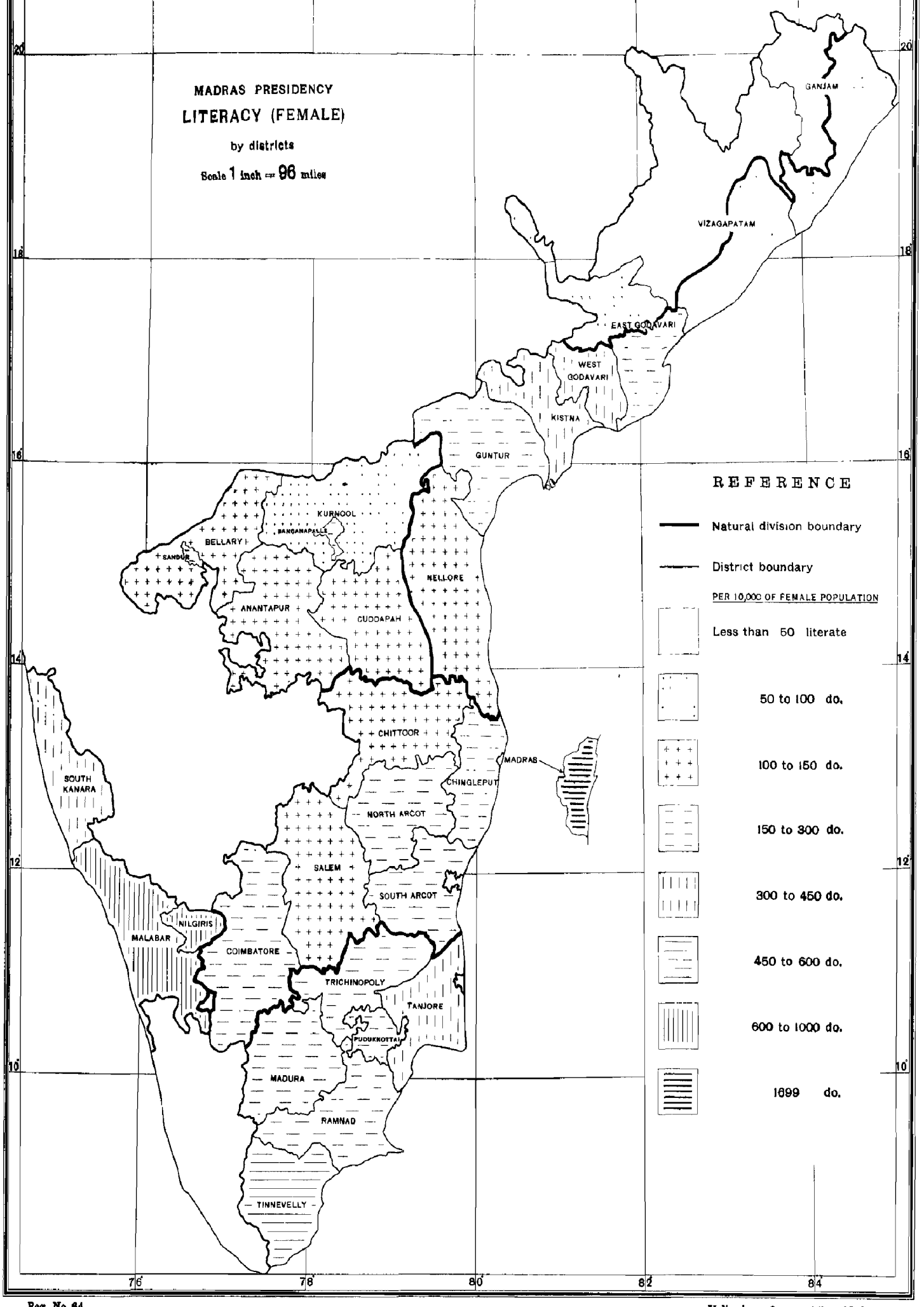

REFERENCE

Natural division boundary

District boundary

PER 10,000 OF FEMALE POPULATION

Less than 50 literate

50 to 100 do.

100 to 150 do.

150 to 300 do.

300 to 450 do.

450 to 600 do.

600 to 1000 do.

1699 do.

Reg. No 64
Copies 1150

Helio-zinco., Survey Office, Madras.
1932.

in the district. Tanjore occupies an honourable place in both maps. The difference between male and female literacy in actual number is much greater in Tanjore, Malabar and Tinnevelly than in the Telugu districts. In Kistna, for example, it is 110 per 1,000, in Tanjore it is 227, in Tinnevelly 211, and in Malabar 166. Male literates are four times female literates in West Godavari and Kistna against the 8 : 1 of Tanjore, 6 : 1 of Tinnevelly and 3·5 : 1 of Malabar. Malabar has the greatest relative number of female literates of any district in the presidency.

Madras City and Nilgiris.

In literacy matters Madras City and the Nilgiris should not be counted as normal districts. Elsewhere in the report their departure from district conditions has been referred to and nowhere is its effect more noticeable than in literacy. Their sex and age ratios show a great predominance of males and of adults and the inevitable effect of this is to swell their literacy figures, particularly of Madras.

Present literacy proportions.

7. Subsidiary Table *vii* gives in succinct form the present position as regards literacy. Sixteen per cent of the males and $2\frac{1}{2}$ per cent of the females are now literate. For English literacy the figures are $2\frac{1}{4}$ and $\frac{1}{4}$ per cent approximately. Literacy is for both sexes greater for age 17 to 23 than for 24 and over, an indication that growth is in the right place. Male literacy runs higher and female literacy lower, in the Madras States than in British territory but in English literacy the latter leads in both cases.

Province and State Literacy per 1,000 aged 5 and over.

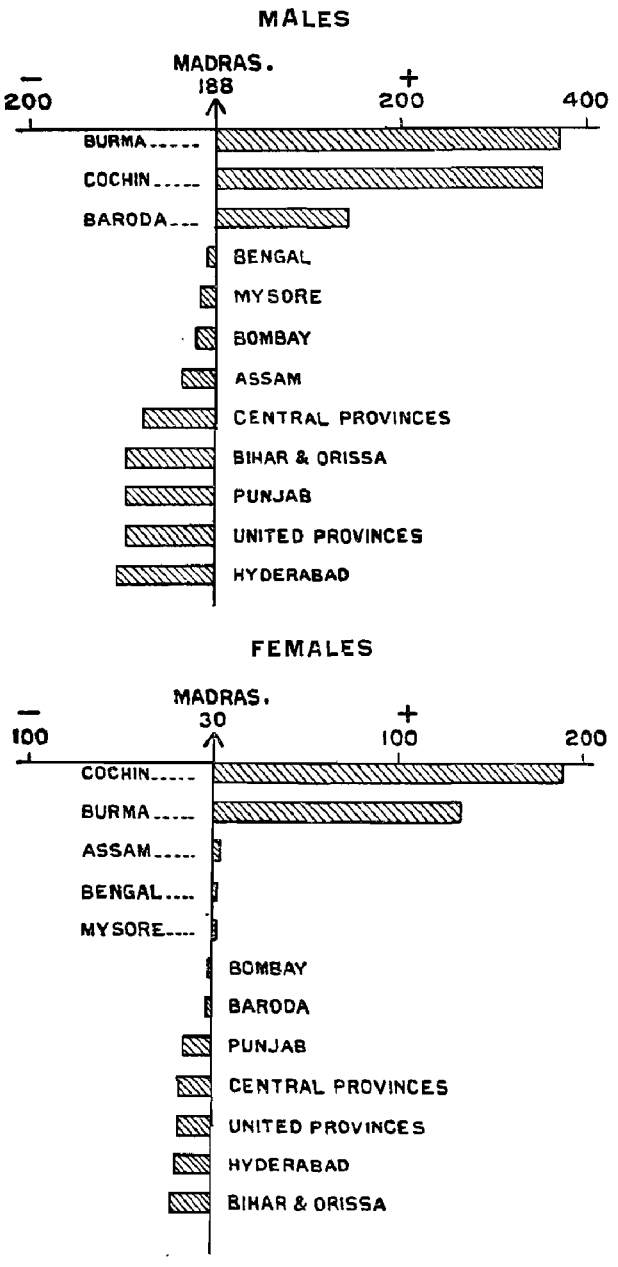

34A

Comparison with other provinces, etc.

8. The diagram illustrates the literacy attainments of certain provinces and States. Burma's great lead over all the other main Indian units is at once apparent. Cochin's high place in male literacy is typical of the West Coast States and indicates their degree of advancement. Of the major provinces of India proper, Madras leads, though Bengal is but little behind. The range of female literacy is much smaller as the lower diagram shows. Cochin now leads, Burma being a good second. The others are 'also ran'. Assam and Bengal are now superior to Madras but in effect these three with Bombay are on the same level. In male literacy in English the lead is taken by Baroda State, Cochin, Bengal and Bombay following. Cochin and Baroda are small units compared with the provinces. Madras has two districts which exceed Baroda in area and population and several which exceed Cochin. Nevertheless, the figures indicate the much greater advancement in this direction attained by these States than by the greater units of British India. The markedly different circumstances of Burmese life are reflected in its high literacy position.

Progress since 1901.

9. The logarithmic diagrams are intended to show the progress from 1901 of sex literacy in three age-periods. With them for purposes of comparison is shown the growth of sex population. The first point of importance is the generally steeper slope of the female curves; this illustrates that female literacy is advancing more quickly than male, as indeed it ought to, since it is so very far behind. To some extent the steep slope in the female curves is illusory for in logarithmic diagrams increases in small quantities are apt to produce an apparent excessive effect. Nevertheless, the rapid growth is there and with such low absolute conditions rapid growth is essential if female illiteracy is within reasonable time to be reduced to proper dimensions.

Diagram (Logarithmic).

Literacy by age group and sex. } *1901–31.*
Population }

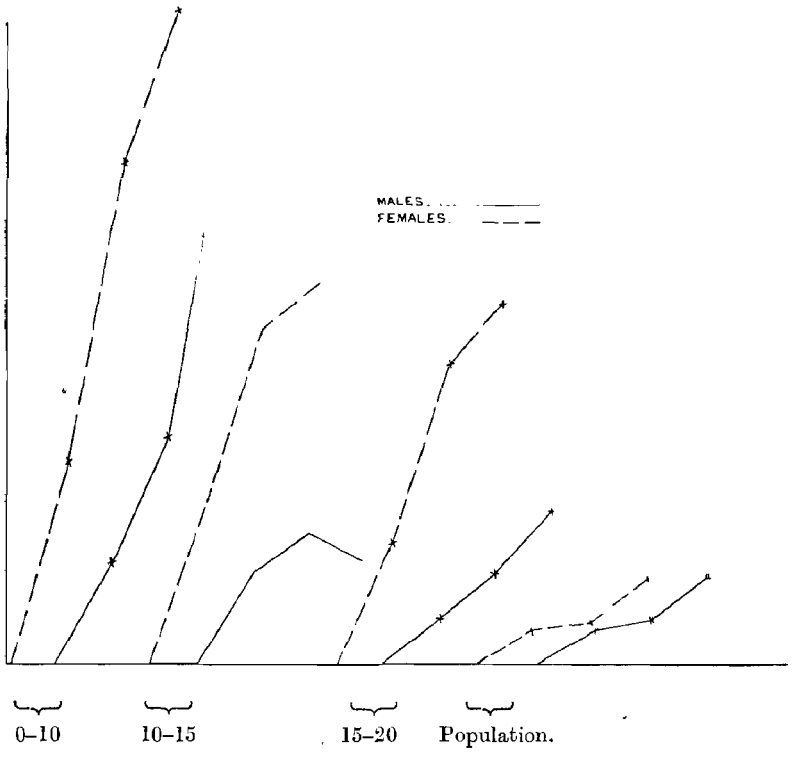

A second point of importance is that the slope in the 0–10 curves is steeper for both sexes than in any of the others. This is an encouraging symptom; greatest progress at the earliest age is a good omen and should bear fruit in the census statistics of 1941. Over the last decade juvenile male literacy has increased more quickly than female. This represents probably the effects of the great increase in elementary schools during the decade; inevitably this was mostly a feature of male instruction and the greater increase of boy literacy can probably be attributed to it.

The slope of the 10–15 curves is also steeper than the 15–20 curves, except in the last decade. This difference in slope is also a good sign and reinforces the effect of the earlier group. Male literacy at 10–15 has actually decreased in the last decade and its increase notably checked for females. The reasons for this are not easy to determine. Young persons 10–15 now were between 0 and 5 in 1921 and that age group showed a diminution in population over the decade 1911 to 1921. It is likely that age group 10–15 shows to some extent the effects of that drop although the quota of literacy should not have been affected by a mere decrease in actual population. On the other hand the composition of this age group 10–15 probably contains much fewer children in the years 12–15, which furnish most of the literates of the group, than at previous censuses. The diminution of population referred to was the result mainly of 1918 and therefore was concentrated in 1921 probably on ages 2–5, that is to say now 12 to 15. The difference in behaviour between the male and female curves reflects the very small original numbers in the latter case. It is difficult to achieve an actual decrease when the numbers are so small. On the whole the theory put forward seems justifiable and if so the apparent regrettable diminution or slowing up in literacy at this age group need not be taken at its face value.

Male literacy at 15–20 is practically unchanged in slope over the last 20 years, but female literacy after a strong burst between 1911 and 1921 has slackened off in the last decade for which it shows a rate of increase rather less than that for males. It is difficult to account for this marked slackening off which finds no parallel in the male curve.

The notable feature of all curves is the definitely greater average slope of the age period curves than obtains in the population curves. This means that literacy is gaining on population.

Linguistic areas.

10. The linguistic division table printed as Appendix IV to this report shows literacy in the various language areas. Kerala leads in male and in female ordinary literacy. Tuluva leads in literacy in English and its predominance is marked. This probably reflects the strong Christian element in central Kanara, and also the large number of Jains. The Telugu and Kanarese regions are far behind in ordinary literacy for both sexes. Oriya again is far behind in English literacy as are women in the Telugu region.

Comparison with population growth.

11. The increase in general male literacy has not kept pace with the growth in population except in the East Coast South and the Agency. In the latter case the actual numbers are small and percentages therefore swollen. Literacy could not keep pace with the large accesses in population of well over 10 per cent from such areas as the Telugu deltas and Malabar. Practically all this increase is at the lower end of the life scale and so could not affect literacy yet in any case. The disparity is enhanced by the fact that 1921–31's population increase of 10 per cent succeeded a decade where decreases were returned from several areas and very small increases from the others. The effects of the 1921–31 accessions of youth on literacy comparisons are therefore enhanced and the failure of literacy increase to equal population increase need not be taken too seriously.

For female literacy only the Agency and Deccan show a slower increase than in population. The original numbers in these two areas in question are even smaller than usual and no great importance can attach to variations. Population growth was pronounced in both, particularly in females.

District detail

12. The province and all natural divisions return an increase in literacy but not all districts do. Eight out of the twenty-six show a diminished quota of literate to total population. Omitting Madras, more suitably considered along with the cities, and the Nilgiris, again not a normal district, the deficients are all Telugu areas. Another Telugu area, Banganapalle State, while showing an increase for literacy in general, returns a diminished male literacy. In Ganjam the decrease is only for males. Population increased more rapidly in the north than in the south but this in itself can hardly be a complete explanation, for the Telugu districts to increase most in population also increased most in literacy and the almost stationary Trichinopoly and slow-growing Tanjore returned handsome augmentations. The six districts are among the most backward in the presidency and Vizagapatam and Nellore have the lowest male literacy figures in the province while the firstnamed runs Ganjam close for the lowest female place. The age chapter has shown that these districts have a larger quota at earlier ages than others though not invariably. North Arcot for example has a higher proportion of its population between 0–15 years than any.

District.	Percentage decrease in literacy. *	
	Males.	Females.
Vizagapatam Plains ..	18	36
Chittoor	17	4
Ganjam Plains	11	..
Nellore	10	5
Kurnool	7	9
Bellary	1	7
Banganapalle	1	..

* Ages 10 and over.

An examination of the age periods shows 10–15 as in every case the chief contributor to the fall and in Bellary this group is the sole contributor to the male decrease. Generally the later age groups show a decline also. The two Ceded Districts and Chittoor show a fall in the female quota for ages 0–10 but in other cases and throughout for males, this group shows a marked rise.

Comparison by age-group.

13. Where illiteracy is of considerable dimensions determination of differential increase becomes of interest. Subsidiary Table *ii* shows that for the Agency, East Coast North and Deccan males and for females in all natural divisions, the literate quota at 15–20 exceeds that at 20 and over. Literacy therefore is gaining on illiteracy more markedly in the north than the south and much more quickly for females than males. The greater rate of increase is where there is most scope and need, for the present facts of literacy show the north and Deccan as far below the south and west. In only one district in the presidency, including the Agencies, does female literacy fail to make a greater quota at 15–20 than at 20 and over. That exception is Ganjam plains, the district where female literacy is at its lowest. It is in a similar position for males also, though here it is joined by Bellary, Chingleput, the Arcots, Tanjore, Pudukkottai, Tinnevelly, and Malabar. Its companions here are, except Bellary, districts which are among the highest in male literacy and so have less scope for rapid increase.

In general, the position is that a levelling up tendency is apparent in literacy, a welcome symptom.

Literacy in English.

14. Subsidiary Table *iv* gives the facts and the tendencies of literacy in English. Without exception the natural divisions show a higher quota now for both sexes than in 1921, the increase for the province being 30 per cent for males and 50 per cent for females. The West Coast for males and the East Coast South for females, show increases of 39 and 66 per cent. By its greater increase the West Coast has now taken the lead in English literacy for males as well as females, and in general the position seems to be the not surprising one that the regions most advanced in ordinary literacy are making most progress in English.

The district figures show three exceptions to the generally higher rate of English literacy now than in 1921. Two are not normal areas, East Godavari Agency and the Nilgiris. In the first the actual numbers are so small that the second digit of the ratios 59 and 54 has little value. The Nilgiris is an immigration zone. The third exception is Ganjam which here as in ordinary literacy is behind the rest of the presidency in progress. Even Ganjam however shows a higher ratio for women than in 1921 and Vizagapatam (with the Nilgiris) is the solitary district to return a lower rate.

Examination of differential increase shows only two exceptions to the rule for male literacy in English to show a greater quota at age 15–20 than at 20 and over. The exceptions are East Godavari Agency and Ganjam. The former is of less account, though even discarding the units digit, the diminution seems real. In Ganjam the difference is pronounced ; the male quota at 15–20 is only two-thirds that at 20 and over. Making allowance for possible variations in the application of the literacy criterion it seems clear that among Ganjam males literacy in English is in danger of falling behind. Among women every area, again except Ganjam plains, shows a greater quota at 15–20 than at 20 and over.

Comparison of ordinary and English literacy growth.

15. The table in the margin compares the growth by sexes in ordinary and in English literacy. Two circumstances stand out, the greater rate of increase in English than in ordinary literacy, and for females than for males in both, the single exception being the Agency. The Deccan shows the greatest difference between the two categories, its rate of increase in English literacy being (for males) nine times that of ordinary literacy.

Region.	Percentage increase in literacy.			
	Ordinary.		English.	
	M.	F.	M.	F.
Province	6	22	29	50
Agency	28	2	37	..
East Coast North	4	12	5	20
Deccan	3	2	27	57
East Coast Central ..	5	22	29	44
East Coast South	9	29	34	67
West Coast	9	27	39	43

It has already been suggested that English literacy figures are if anything on the plus side. It is clear however that its rate of increase is much ahead of that for ordinary literacy and that its superiority in increase is itself increasing.

16. Subsidiary Table *ii* shows literacy distribution by religion and locality. Broadly speaking, Hindu literacy in both sexes increases as we go from north to south and round to the west, the Deccan being a backward pocket on the flank. A similar regular sequence does not hold for the other communities but Christians too show literacy least in the Deccan and north and greatest in the west. The artificial conditions of Madras city disturb the literacy quotas of smaller communities and make the East Coast Central prominent. Even so, for Muslim males the East Coast South, the home of the Labbai, takes first place. **Community variation.**

In English literacy an increase from N.-S.-W. is also apparent though here the aggregation of Europeans and Anglo-Indians in Madras City produces the inevitable effect of swelling the East Coast Central total. The west again leads, however, for both sexes.

The diagram illustrates the story of Subsidiary Table *i*. Adults only are shown in this diagram as literacy is effectively a matter for consideration in their regard. Europeans and Anglo-Indians have been omitted from the diagram as not representative of presidency conditions. Their presence would particularly distort figures of representation of English literacy. The marked superiority of Indian Christians in literacy appears at once, particularly among women. English literacy is hardly showable at all on this scale for Hindus and not at all for Muhammadans. The map tells where the literates are found in greatest numbers, in the south and west.

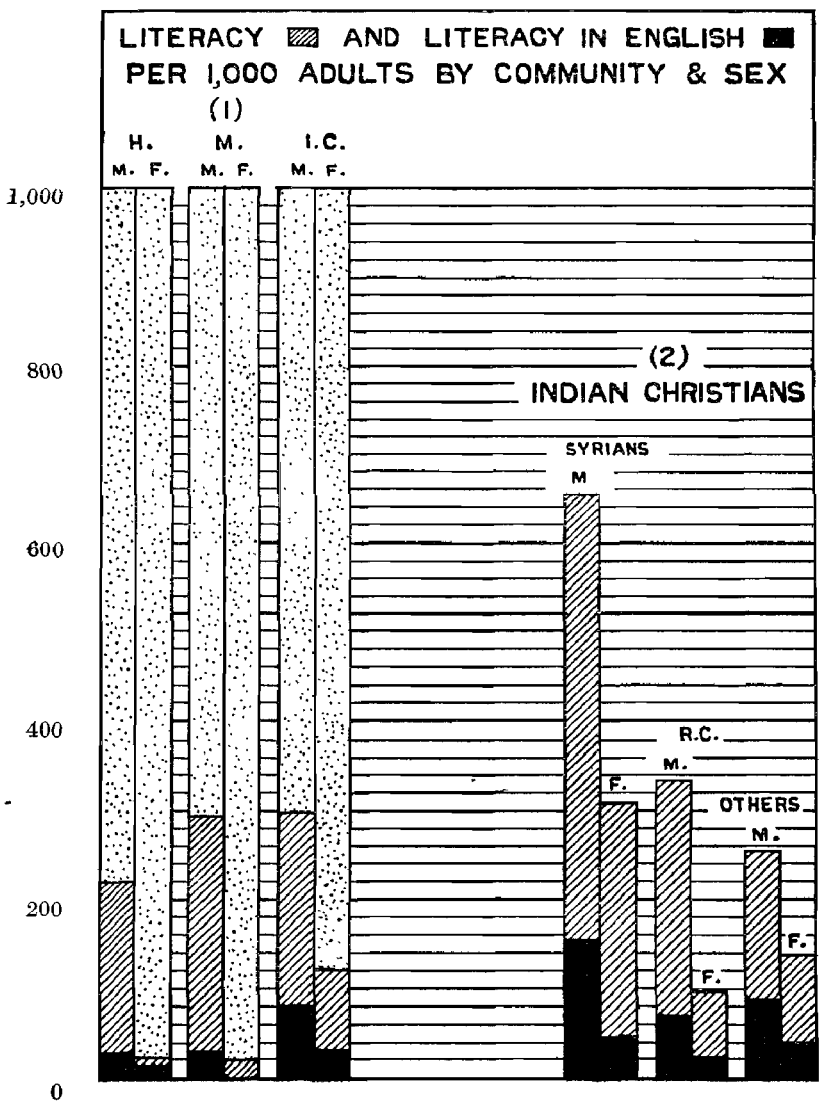

Part 2 completes the picture. Over 46 per cent of the total Syrian males and 27 per cent of the females are literate, extents exceeded only by Brahmans and Komatis for males and by Tamil and Malayalam Brahmans for females. No other religious community or sect as a whole approaches these figures. Roman Catholics follow in ordinary literacy for males but have to yield to the other Christian sections in female and in English literacy. The Syrian Christians are a feature solely of the West Coast. Their presence and the illustration of their attainments help us to understand why in the map Malabar should be the only normal district to show over 600 literate women per 10,000.

17. Subsidiary Table *v* illustrates the literacy of various communities since 1901. Tamil Brahmans lead in all literacy, ordinary and English, their lead being particularly marked in English. Other Brahmans, except Oriya, are also well advanced in English literacy as compared with other castes, the Telugu and Kanarese branches coming next to the Tamil. The West Coast in literacy as in many other ways, is an exception to the ordinary run. Elsewhere the **Literacy by castes.**

tendency is for Brahmans to be far ahead ; on the West Coast their lead is but slight. The Nayar figures in Subsidiary Table *v* show this body as for both sexes far ahead of all the other non-Brahman castes given, except the Komatis, and these last only as regards ordinary literacy. A significant feature is the wide disparity between Oriya and other Brahmans in literacy. This emphasizes the backwardness of their district, Ganjam, already referred to.

Trading castes can be expected to show a better record in literacy than others whose necessity for business communication with their fellowmen is not so marked. Sixty-one per cent of Komatis and 44 per cent of Labbai males aged 7 and above are literate. In the trading communities on the other hand female literacy is negligible and in this respect they offer an interesting comparison with the Nayars, whose female literacy, though less than the male, remains nevertheless considerable. Weavers and artisan castes have a higher level of literacy than ordinary cultivating non-Brahman castes and return over 30 per cent of males (7 and over) as literate. Indian Christian figures are above the ordinary run particularly in English. In their case they have in certain areas a longer tradition of literacy and in general all Christian missions make educational work a feature of their activities and the effects of this are bound to appear in the literacy of their converts.

Literacy during the decade has increased substantially for Kanarese and Telugu Brahmans, Nayars, Kallans, Maravans and Labbais, out of the selected communities in Subsidiary Table *v* (for which alone 1921 figures existed for comparison). Among Yadavas, Sengunthars and Tamil Visvabrahmans increase is also appreciable. Boyas return the same figure and Arya Vaisyas have slightly decreased in male and increased in female literacy. The Telugu Visvabrahmans once again differ from their Tamil brethren by showing a decrease in male literacy of 6 per cent while their female literacy has gone up. In English literacy a marked rise is the rule apart from the depressed classes, where the actual numbers involved are so small as to make ratios per 1,000 of little meaning. The increase in this form of literacy is a feature particularly of Brahmans, Nayars and Labbais. The lastnamed and Oriya Brahmans have doubled their quota. This bears out the tale of a more rapid increase of English than of ordinary literacy.

The level of literacy among the depressed classes represented in the subsidiary table has risen for the West Coast Cherumans, is unchanged for the Pallans, has fallen slightly for Paraiyans and Madigas, rather more for Malas and Holeyas and very considerably for Chakkiliyans. These communities and particularly the Chakkiliyans, have an unusually large juvenile element ; 43 per cent of all Chakkiliyans are under 13 years of age. The decrease, unfortunate as it is, need not be taken at its full face value.

The high apparent literacy for Agency Muhammadans and to a less extent Christians reflects their small total figures. On the other hand Muhammadans in these regions are largely traders and consequently would tend to be more literate than their co-religionists elsewhere. Vizagapatam is the least literate of all plains districts for males and with Ganjam is well at the bottom also for females. The generally higher literacy of Muhammadan males than Hindus in the Circars and East Coast Central and South to some extent reflects their differing positions. An essentially trading community will always tend to greater literacy. Muhammadan figures for the West Coast bear this out, for there they are much less literate and there they are a cultivating as distinct from a primarily trading class.

Comparison with number of scholars, etc

18. The logarithmic diagram is an attempt to compare the rate of increase of educational institutions with that of persons literate. It shows in a marked way the rapid growth in the number of scholars attending elementary schools and an interesting circumstance is that elementary scholars seem to be increasing faster than secondary. This is a symptom to be desired. All the educational curves show a greater rate of increase than the literacy, but there must be a certain lag between an increase in scholars and the consequential increase in literacy. If the promise offered by the first three curves is borne out, the 1941 literacy figures should show a great improvement. Female literacy curves were not drawn. In a logarithmic curve increases in small quantities are apt to produce a disproportionate impression.

Diagrams (Logarithmic).

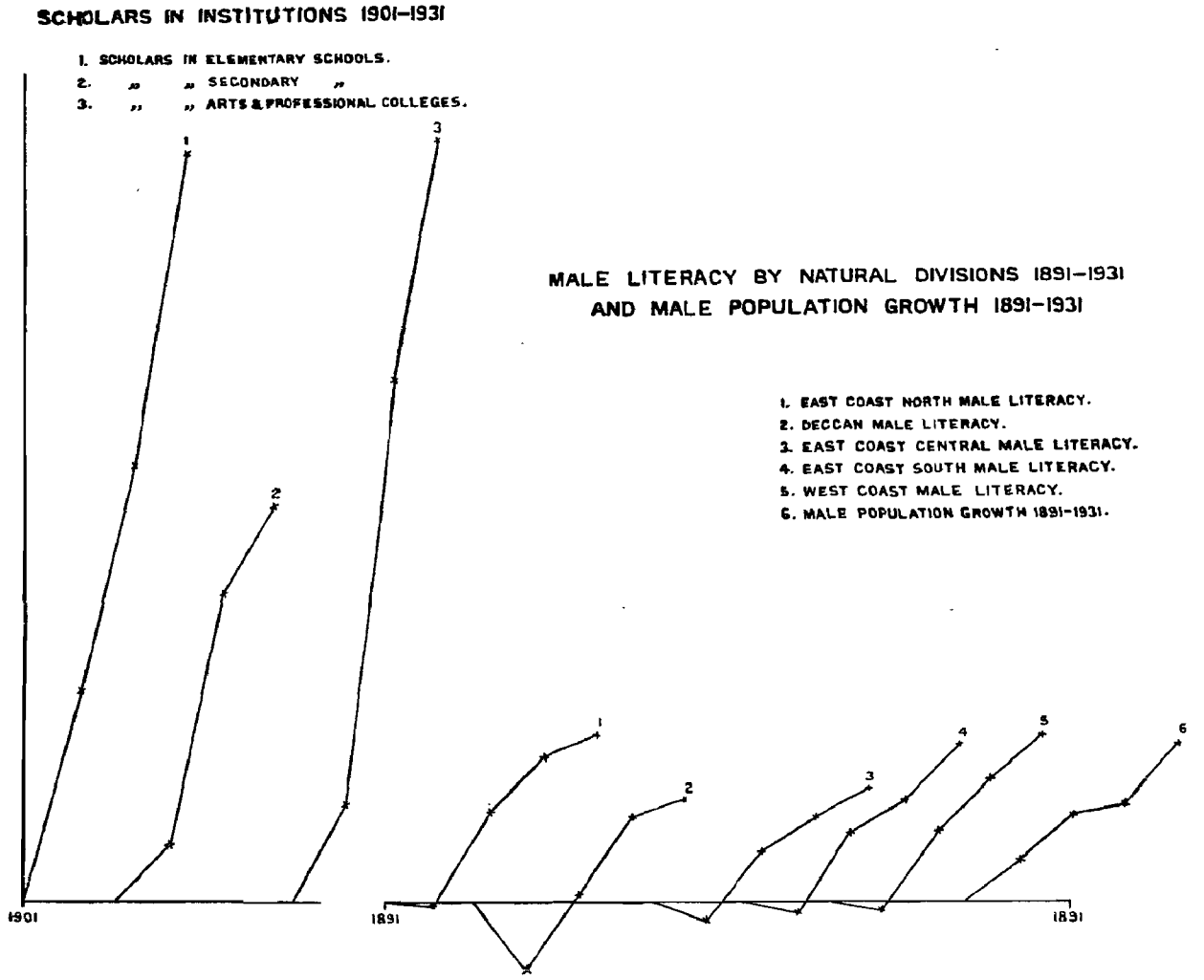

The statement in the margin illustrates the expansion of instruction from another aspect. On elementary education the figures under both heads are more than doubled. For other heads except universities the increase is well over 50 per cent while for universities the increase in gross expenditure is 243 and in expenditure from general revenues no less than 616 per cent. The outlay upon universities seems to have taken a quite disproportionate flight; the decade saw the inception of two new ventures, the Andhra and Annamalai universities in addition to the pre-existing Madras, which accounts for most of the great extension. The bold type figures beside each column show the ratios connecting the various heads in the order in which they appear in the table. Despite the great increase in expenditure on universities, the proportion of school expenditure to that on higher education generally has risen from 6·12 : 1 to 8·22 : 1. The ratio elementary : secondary was 1·55 in 1920–21 and 2·20 ten years later. An interesting detail is that general revenues bear a much larger share of the gross expenditure in elementary and professional education than in the others and least in secondary schools.

Expenditure on educational institutions. (*000 omitted.*)

		1920–21.			1930–31.		
		Gross.	From General Revenues.		Gross.	From General Revenues.	
Schools—							
Elementary ..	10,588	**216**	5,144	**598**	23,302	**139**	12,827	**208**
Secondary ..	6,837	**140**	1,562	**182**	10,573	**63**	2,843	**46**
Higher Education—							
Arts Colleges ..	1,678	**34**	524	**61**	2,692	**16**	884	**14**
Professional Colleges.	681	**14**	524	**61**	1,259	**7**	968	**16**
Universities ..	489	**10**	86	**10**	1,675	**10**	616	**10**

19. In Subsidiary Table *ix* will be found a new category of literacy by the figure 5. The origin of this was a request to obtain through the census enumeration some indication of the number of persons who could be taken to have attained continuing literacy. This had some connection with the contemplated enquiries of the Franchise Committee but is a point of interest in itself. **Fifth standard literacy**

Not every boy or girl who goes to school and reads for a year or two remains literate 20 years after. The problem therefore was to hit upon some degree of acquisition which could reasonably be identified with a stage after which literacy was not ordinarily lost. In consultation with the Director of Public Instruction I decided that the most convenient indication of this stage was the completion of the fifth standard. Enumerators were therefore instructed to ask any person declared to be literate whether he had completed the fifth standard, and, if so, to enter the figure 5 against his name. The request for this information came at rather a late stage and had to be carried out by means of supplementary instructions. Nevertheless it was well appreciated by the enumeration staff and the recording was simple and easily grasped. Incidentally, I found the use of a single figure in this way much better grasped than any phrase or word would have been. Enumerators were told not to be too rigid in their application of the test. What was sought was the number of persons who could be said to have reached continuing literacy, not merely the number of persons who had reached a particular stage in Madras schools. They were therefore told that any stage equivalent to the completion of the Madras fifth standard should be accepted and the figure 5 entered.

The ratio of ordinary fifth standard and English literacy for males of the three communities is as follows :—

Hindu .. 16 : 5 : 2. Muslim .. 19 : 5 : 2. Christian .. 6 : 3 : 2.

The great superiority of Christians in English literacy already commented on is apparent also in their acquisition of the fifth standard stage and once again is largely a feature of the West Coast. The Hindu attainment of continuing literacy is at its strongest in the East Coast South, Muhammadan in the East Coast South and Central. For females the ratios are—

Hindu .. 22 : 6 : 1. Muslim .. 18 : 4 : 1. Christian .. 12 : 7 : 5.

Here the East Coast Central leads for Christians. The disturbing influence of Madras city is apparent in all literacy considerations affecting this division and its presence tends to give the division a higher literacy record than is really its due. The two ratio sequences approximate much more closely for Christians than for the other two communities, another indication of the greater levelling up of sex education among them.

Retention of literacy.

20. No sorting was done for later age-groups in order by comparison with the literacy revealed for them with that of the ten years earlier age-group in 1921 or of the twenty years earlier group for 1911, to arrive at an estimate of the degree to which literacy is retained. One reason was the need for economy but a stronger was the doubts whether the results justify the trouble. Too many uncertain factors enter such an operation for the results to have value much above a conjecture. Accurate specific vital statistics would be required and even more important, some kind of precise information of the numbers (by no means inconsiderable even yet) of those who acquire literacy in their twenties or even thirties. It might be assumed that the previous paragraph implies that the acquisition of fifth standard literacy supplies the need. Here also uncertain factors enter and the mere ratio of the totals for ordinary and '5' literacy would not show what proportion of literates retained their literacy. While it can be asserted with some confidence that no person possessing once the '5' proficiency ever relapses into illiteracy it by no means follows that the converse applies also, viz., that those lacking this standard do relapse; it is in fact demonstrably untrue. Relapse into illiteracy is a function of many variables, nearly all of them individual in application. The degree of disuse and the period, whether it is continuous or intermittent, the surroundings of the individual and his idiosyncrasy, all these affect the issue. All that can be said is that the fifth standard figures give a minimum for continuing literacy and that the numbers who possess it are definitely in excess of that minimum. The excess is probably greater than is realized and with communications improving and movement becoming more frequent the number of relapses will become fewer and fewer. It might be hazarded even now that very few indeed of the Christian literate ever relapse and that the ratio of literacy once acquired to literacy retained is nothing like three or four to one for the other communities but rather in the neighbourhood of five to four.

Cities literacy—males.

21. As was to be expected, the cities return a uniformly higher degree of literacy than their districts. Their order among themselves contains some surprises. As in 1921 the presidency town does not lead and is not even in the first half dozen. Madras city receives more than its share of casual as distinct from normal inhabitants, a point dealt with in earlier chapters, and these accessions, almost without exception unschooled, exercise an undue influence on the literacy quota of the city. The cities are given in order of male literacy in the margin, the corresponding figures for their district being given in italics. The order has changed since 1921 ; Madura, instead of first is now seventh. Tanjore and Tinnevelly districts furnish four out of the first five and bear out in the cities their district lead in male literacy. Two of the first five and three of the first eight are new census cities. The other prominent feature of the list is that seven out of the last nine are from the Circars and in fact all the Telugu cities bring up the rear. Much the most pronounced difference between city and district is for Vizagapatam, where the first ratio is five times the other. Salem follows, with a difference of over three times. The two districts are among the most lowly in literacy, and city conditions make a greater contrast.

City.	Male literate per 1,000.	City.	Male literate per 1,000.
Kumbakonam.	523–*257*	Coimbatore ..	417–*150*
Tanjore ..	499–*257*	Mangalore ..	415–*178*
Trichinopoly.	485–*193*	Masulipatam.	389–*149*
Tuticorin ..	483–*257*	Cuddalore ..	369–*183*
Tinnevelly ..	472–*257*	Bezwada ..	363–*149*
Conjeeveram.	450–*180*	Rajahmundry.	355–*140*
Madura ..	444–*206*	Vizagapatam.	352– *69*
Palamcottah.	442–*257*	Salem ..	339–*102*
Madras ..	433–	Guntur ..	338–*127*
Calicut ..	428–*230*	Cocanada ..	313–*140*
Vellore ..	421–*157*	Ellore ..	307–*147*

A notable feature is that nearly every city shows a decline in male literacy, the most marked fall being Madura's from 554 in 1921 to 444 in 1931. There are no 1921 literacy figures for the new cities. Tinnevelly and Tanjore have also slumped heavily, Conjeeveram and Kumbakonam less so and Trichinopoly little. Exceptions to the rule of decline are Mangalore, Rajahmundry, Salem and Vellore. In the first the increase approaches 100 per cent and for Vellore is over 30 per cent. A scrutiny of the age-group figures shows that the decrease is a feature of 10–15 with a generally less decrease in the later groups also. Decrease at the firstnamed period has already been discussed as a province feature. In the exceptions named, literacy at this age-group increased. Details by age-group are given in the margin for three cities which show fall and three which show rise. The variation for Mangalore is peculiar and it is difficult to avoid the suspicion that the 1921 figures can hardly have been normal. It is indeed surprising that in 1921 the literacy of the headquarters town of one of the definitely more literate districts should appear as far behind all the other cities.

City.	0–10.	10–15.	15–20.	20+.
Madura ..	84/ 97	549/351	796/590	690/585
Tanjore ..	86/125	538/423	664/633	695/644
Trichinopoly.	73/125	466/444	641/684	661/580
Mangalore ..	84/132	310/424	241/612	279/504
Vellore ..	48/ 82	271/310	364/592	448/590
Rajahmundry.	72/ 94	343/349	518/523	389/439

(1921 *figure given first.*)

Even the decrease cities show a rise for the lowest age-group. The fall at 10–15 is very heavy for Madura but light in Trichinopoly. The latter town differs from its companions in showing a rise for 15–20 and having its most pronounced literacy fall at ages over 20. In the second three cities Rajahmundry's much evener rise is noticeable and the fact that for it the greatest rise is for ages 20 and over while for the other two 15–20 saw the greatest growth. Possibly Rajahmundry's steadier progress is an indication of its comparative freedom from disturbing features such as large immigration.

In Chapter II the much more rapid growth of the urban than the rural population was remarked. Immigration of labouring classes should affect adversely literacy returns for the later age-groups and in general these groups may be expected to show the results of immigration, particularly in cities which received a considerable accession of adult population. It is such cities which show the most marked fall. The fall at the earlier groups is a presidency feature.

Females.

22. The cities are given in order of female literacy in the margin, the district rate being given in italics. The order is very different from that for male literacy. The West Coast has increased the lead it had in 1921, for Calicut has now beaten Madras for second place. Mangalore has a longer lead even than ten years ago over its nearest rival. The Telugu cities make a better showing in this table and contribute only three instead of seven to the last nine; one of their new arrivals is seventh. A striking feature is the much lower place of Tanjore and Kumbakonam, and Madura as last but one gives us rather a shock. An element of continuity is given by Salem which retains the last place with ease.

City.	Literacy per 1,000 females.	City	Literacy per 1,000 females.
Mangalore ..	222–*40*	Rajahmundry.	115–*29*
Calicut ..	181–*64*	Guntur ..	110–*22*
Madras ..	170–	Palamcottah..	109–*46*
Vellore ..	156–*19*	Tinnevelly ..	108–*46*
Trichinopoly ..	152–*27*	Vizagapatam.	108– *8*
Tuticorin ..	151–*46*	Cocanada ..	103–*29*
Masulipatam ..	146–*38*	Ellore ..	102–*33*
Coimbatore ..	142–*23*	Conjeeveram.	99–*27*
Tanjore ..	136–*30*	Cuddalore ..	98–*15*
Kumbakonam.	126–*30*	Madura ..	94–*20*
Bezwada ..	122–*38*	Salem ..	72–*12*

A further difference from male literacy is in the almost uniform tale of increase. This is much more pronounced in some cities, notably Vellore, than in others, but the only exceptions are Madras and Cocanada which show diminutions of four and six per 1,000 respectively. In both the fall is chiefly at age-group 10–15 and in both there is an actual increase at ages 20 and over.

The disparity between city and district figures runs rather greater for female than for male literacy. Vizagapatam leads easily in this regard with a rate $13\frac{1}{2}$ times that of its surrounding district. Vellore follows, then Cuddalore, then Salem.

Subsidiary Tables *ii* and *iii* give figures for all cities together. City literacy greatly exceeds province rates but there are variations between the communities. The gulf is greatest between Hindu city people and others and least for Muslims. This is really another illustration of a point dealt with in an earlier chapter, the greater proportion of the minority communities who are town dwellers. For all three communities the city-province difference is greater for females than for males, the disparity being greatest among Hindus and least among Christians.

City literacy exceeds the province rate for every age-group shown in Subsidiary Table *ii*. Its lead for both sexes is greatest in the lowest age-group, 0–10, but while the difference for males decreases steadily with successive groups, that for females rises again in the last group to a figure approaching that for 0–10, reflecting the accessions of adult educated women to the cities' population.

The cities' attainment of literacy in English is, as might be expected, far ahead of the provincial figure and its lead is greater in this than in ordinary literacy.

23. The small table below gives the ratio of city to province figures for males and females and for the two kinds of literacy :—

	Ordinary.	English.
Males	5 : 2	8 : 1
Females	5 : 1	11 : 1

The disparity is greater for females than males in each case and for English than for ordinary literacy. These are differences which might have been expected.

In matters of English literacy Madras city with its 3,500 Europeans and 10,500 Anglo-Indians cannot fairly be compared with other cities. Omitting it, the first place in English literacy among males is taken by Mangalore which returns 198 per thousand male literates. Tanjore is second with 184; Trichinopoly and Vizagapatam follow with 178. A surprisingly low figure is Madura which scores only 113. Seven cities are in the 140 range. The lowest place is occupied by Conjeeveram and the lowest but one by Salem, the only two cities to score less than 10 per cent.

For females, again omitting Madras, Mangalore retains the first place. This time Calicut is second with 44 and Palamcottah third. A curious difference exists between Palamcottah and its neighbour city Tinnevelly, for the score

of the latter is only 6 per thousand, the lowest figure but one of all the cities. Palamcottah contains a number of educational institutions whose influence on female literacy probably appears in these figures. Vizagapatam figures creditably in this as in the male literacy order, with Trichinopoly once again as a close associate. The lowest place this time is held by Ellore; Conjeeveram and Tinnevelly are just above and then Kumbakonam. Even Salem scores more than Kumbakonam in female literacy in English, a remarkable contrast to the relative places of the two cities in other branches of literacy. Several district figures are greater than the Ellore figure; Malabar, South Kanara, Tinnevelly and Chingleput all return higher figures. In general the West Coast leads easily in female literacy and Mangalore's position at the head of both tables is a tribute to its advancement.

Comparison with 1921 shows a tale of increase broken only for males by Madura, which repeats its 1921 figure, and Conjeeveram which shows 2 less per 1,000. There is no exception for female literacy. Mangalore shows marked increase for both sexes; in most, the rate of growth is higher for female English literacy than for male.

i.—Literacy by age, sex and religion.

Religion.	Literate per 10,000. All ages. P	M	F	0–10. M	F	10–15. M	F	15–20. M	F	20 and over. M	F	Illiterate per 10,000 P	M	F	Literate in English per 10,000. P	M	F
1	2	3	4	5	6	7	8	9	10	11	12	13	14	15	16	17	18
All Religions ..	926	1,610	258	302	93	1,216	364	2,359	505	2,272	277	9,074	8,390	9,742	124	220	30
Hindu	884	1,561	224	291	81	1,171	318	2,276	446	2,198	239	9,116	8,439	9,776	105	199	14
Muslim	1,042	1,931	177	302	67	1,291	251	2,751	328	2,964	193	8,958	8,069	9,823	97	189	9
Christian.. ..	1,798	2,370	1,238	600	432	2,226	1,614	3,716	2,215	3,167	1,411	8,202	7,630	8,762	615	783	452
European and Allied races ..	9,066	9,161	8,926	3,738	3,829	9,446	9,604	9,595	9,871	9,935	9,920	934	839	1,074	8,775	8,864	8,644
Anglo-Indians ..	7,729	7,777	7,682	3,063	2,863	8,367	7,808	9,487	9,443	9,692	9,446	2,271	2,223	2,318	7,604	7,615	7,593
Indian Christians.	1,653	2,227	1,091	555	388	2,097	1,477	3,547	2,042	2,981	1,211	8,347	7,773	8,909	447	606	290
Roman Catholics.	1,643	2,409	900	569	341	2,118	1,241	3,640	1,693	3,366	974	8,357	7,591	9,100	359	505	217
Syrians ..	3,663	4,636	2,738	977	928	4,384	3,285	6,524	4,909	6,552	3,077	6,337	5,364	7,262	740	1,096	401
Others ..	1,599	1,992	1,212	527	414	2,010	1,629	3,345	2,245	2,549	1,375	8,401	8,008	8,788	517	682	354
Tribal	28	53	2	13	..	67	1	137	4	61	4	9,972	9,947	9,998	1	1	..
Jain	3,424	5,539	864	1,205	465	4,261	1,519	7,164	1,810	6,834	749	6,576	4,461	9,136	316	559	21

ii.—Literacy by age, sex and locality.

Natural division and district.	Literate per 10,000. All ages. Total.	Males.	Females.	0–10 Males.	Females.	10–15 Males.	Females.	15–20 Males.	Females.	20 and over. Males.	Females.
1	2	3	4	5	6	7	8	9	10	11	12
MADRAS ..	***926***	***1,610***	***258***	***302***	***93***	***1,216***	***364***	***2,359***	***505***	***2,272***	***277***
Agency	***172***	***313***	***31***	***53***	***10***	***253***	***44***	***564***	***60***	***437***	***34***
Ganjam	184	360	13	69	3	351	12	767	27	465	16
Vizagapatam	146	269	22	48	9	214	37	457	41	379	23
Godavari, East	278	456	99	53	25	290	120	735	192	689	121
East Coast, North	***663***	***1,150***	***195***	***209***	***68***	***911***	***288***	***1,867***	***418***	***1,578***	***199***
Ganjam	587	1,184	82	202	27	940	116	1,704	88	1,871	116
Vizagapatam	377	687	83	114	28	505	112	1,179	167	963	91
Godavari, East	837	1,399	291	248	104	1,120	431	2,256	586	1,939	299
Godavari, West	893	1,471	333	283	112	1,237	507	2,350	701	2,008	339
Kistna	939	1,486	376	297	128	1,239	543	2,305	780	2,004	391
Guntur	750	1,272	216	235	78	1,000	323	2,045	482	1,677	212
Nellore	502	856	147	165	54	649	216	1,366	329	1,166	148
Deccan	***624***	***1,124***	***104***	***182***	***38***	***802***	***147***	***1,715***	***212***	***1,572***	***111***
Cuddapah	653	1,183	102	218	41	900	150	1,846	211	1,594	104
Kurnool	567	1,025	95	150	33	706	131	1,589	185	1,451	105
Banganapalle State ..	604	1,036	154	254	110	944	346	1,418	258	1,398	116
Bellary	658	1,194	104	164	37	764	146	1,683	205	1,733	114
Sandur State	786	1,329	204	326	91	1,187	275	1,909	383	1,734	213
Anantapur	620	1,103	110	194	37	827	152	1,761	243	1,522	120
East Coast, Central	***931***	***1,607***	***249***	***289***	***85***	***1,138***	***327***	***2,295***	***480***	***2,304***	***283***
Madras	3,088	4,334	1,699	949	593	3,394	2,104	5,790	2,651	5,481	1,899
Chingleput	1,041	1,797	269	305	83	1,192	327	2,433	474	2,654	327
Chittoor	548	967	113	164	37	714	154	1,597	235	1,326	124
North Arcot	880	1,574	188	245	63	1,025	250	2,212	358	2,385	218
Salem	568	1,015	124	191	43	779	171	1,525	258	1,460	137
Coimbatore	863	1,497	234	322	95	1,195	340	2,257	481	2,067	243
South Arcot	989	1,831	151	321	59	1,248	223	2,352	283	2,634	160
East Coast, South	***1,255***	***2,299***	***279***	***456***	***109***	***1,750***	***404***	***3,199***	***545***	***3,230***	***292***
Tanjore	1,390	2,573	301	457	112	1,799	427	3,477	551	3,661	322
Trichinopoly	1,082	1,934	267	399	108	1,399	374	2,683	529	2,673	277
Pudukkottai State ..	1,129	2,162	187	177	41	1,797	298	2,578	401	3,090	195
Madura	1,117	2,062	200	427	85	1,599	308	2,944	401	2,902	204
Ramnad	1,204	2,346	173	493	77	1,932	283	3,495	353	3,300	169
Tinnevelly	1,480	2,570	464	553	175	2,026	636	3,548	895	3,583	497
West Coast	***1,342***	***2,144***	***579***	***425***	***217***	***1,703***	***808***	***3,067***	***1,041***	***3,112***	***630***
Nilgiris	1,424	1,999	741	495	293	1,641	983	2,543	1,111	2,573	845
Malabar	1,440	2,292	636	439	231	1,801	878	3,193	1,115	3,368	702
Anjengo	3,120	3,544	2,741	991	1,032	4,588	3,399	5,175	3,612	4,713	3,428
South Kanara	1,068	1,776	404	380	168	1,456	603	2,793	814	2,527	409
Cities	***2,824***	***4,202***	***1,378***	***1,000***	***524***	***3,574***	***1,887***	***5,760***	***2,327***	***5,380***	***1,476***

iii.—Literacy by religion, sex and locality.

Natural division and district.	Literate per 10,000.					
	Hindu.		Muslim.		Christian.	
	Males.	Females.	Males.	Females.	Males.	Females.
1	2	3	4	5	6	7
MADRAS ..	***1,561***	***224***	***1,931***	***177***	***2,370***	***1,238***
Agency	***338***	***28***	***2,335***	***395***	***1,307***	***351***
Ganjam	566	18	4,286	513	1,528	121
Vizagapatam	279	19	2,314	647	1,173	248
Godavari, East	415	79	2,285	212	1,684	1,189
East Coast, North	***1,151***	***178***	***1,329***	***218***	***1,051***	***559***
Ganjam	1,190	77	3,240	429	4,978	4,197
Vizagapatam	668	72	1,661	198	2,926	2,219
Godavari East	1,357	265	2,910	541	2,419	1,697
Godavari, West	1,447	309	2,321	521	1,552	688
Kistna	1,531	373	1,518	326	969	442
Guntur	1,386	211	944	125	706	313
Nellore	842	125	986	127	944	612
Deccan	***1,108***	***90***	***1,177***	***93***	***1,227***	***512***
Cuddapah	1,191	89	1,149	100	1,121	384
Kurnool	1,046	78	957	96	918	289
Banganapalle State ..	1,048	182	1,024	63	842	128
Bellary	1,176	89	1,135	76	2,858	2,240
Sandur State	1,404	209	825	67	5,152	6,087
Anantapur	1,029	98	1,605	98	3,535	1,961
East Coast, Central	***1,514***	***206***	***2,744***	***351***	***3,227***	***1,918***
Madras	4,223	1,449	3,694	943	6,115	4,871
Chingleput	1,722	225	3,206	370	3,147	1,845
Chittoor	938	99	1,211	100	2,723	1,888
North Arcot..	1,462	157	2,858	376	2,057	1,054
Salem	959	111	2,554	249	2,394	1,148
Coimbatore	1,403	205	3,478	267	3,585	1,679
South Arcot	1,793	132	2,622	193	1,907	671
East Coast, South	***2,182***	***216***	***3,611***	***188***	***2,996***	***1,332***
Tanjore	2,510	291	3,710	127	2,363	824
Trichinopoly	1,816	218	3,634	247	2,707	1,100
Pudukkottai State	2,052	187	4,372	173	2,562	190
Madura	1,955	154	3,550	180	3,014	1,329
Ramnad	2,288	150	3,238	141	2,367	595
Tinnevelly	2,347	263	3,774	287	3,706	2,055
West Coast	***2,335***	***654***	***1,425***	***125***	***3,444***	***2,154***
Nilgiris	1,426	246	2,816	476	4,534	3,124
Malabar	2,661	824	1,421	115	4,817	3,292
Anjengo	4,764	1,750	3,582	1,185	2,972	3,262
South Kanara	1,749	330	1,338	176	2,440	1,321
Cities	***4,187***	***1,205***	***3,369***	***569***	***5,574***	***4,212***

iv.—Literacy in English by age, sex and locality.

Per 10,000 of population.

Natural division and district.	1931.										All ages.					
	0–10.		10–15.		15–20.		20 and over.		All ages.		1921.		1911.		1901.	
	M	F	M	F	M	F	M	F	M	F	M	F	M	F	M	F
1	2	3	4	5	6	7	8	9	10	11	12	13	14	15	16	17
MADRAS ..	***29***	***9***	***154***	***39***	***428***	***65***	***302***	***33***	***220***	***30***	***170***	***20***	***121***	***13***	***90***	***11***
Agency	***4***	..	***24***	***1***	***67***	***3***	***46***	***2***	***33***	***1***	***24***	***1***	***13***	***0·6***	***7***	***0·3***
Ganjam	1	..	13	1	37	1	19	..	14	..	26	0·2	2	0·2	2	..
Vizagapatam	5	..	28	1	75	3	45	1	34	1	16	1	9	0·6	6	0·3
Godavari East.. ..	2	1	21	2	70	7	89	6	54	4	59	2	44	2	27	1
East Coast, North ..	***21***	***4***	***124***	***16***	***343***	***26***	***225***	***12***	***168***	***12***	***160***	***10***	***92***	***5***	***62***	***4***
Ganjam	13	1	89	5	164	5	266	8	119	4	123	2	71	2	45	2
Vizagapatam	18	4	95	15	293	22	183	12	135	11	140	12	87	7	65	6
Godavari East.. ..	25	6	156	24	445	36	328	18	234	17	201	14	137	9	94	6
Godavari West ..	22	2	145	10	371	15	277	8	200	7	126	5	122	9	69	4
Kistna	39	6	224	30	529	45	341	20	264	20	175	15	104	2		
Guntur	21	4	128	16	345	29	202	12	161	12	111	9	71	2	47	2
Nellore	16	4	71	17	196	37	150	15	109	14	98	12	72	7	53	3
Deccan	***13***	***4***	***76***	***16***	***229***	***24***	***160***	***11***	***117***	***11***	***92***	***7***	***59***	***4***	***44***	***4***
Cuddapah	11	2	63	7	169	15	120	7	90	6	75	5	47	1	31	1
Kurnool	9	3	62	12	200	18	142	8	101	8	86	4	53	2	36	1
Banganapalle State ..	13	8	60	19	137	11	148	..	100	5	76	1	69	0·5	16	2
Bellary..	21	7	106	30	275	40	202	18	148	18	110	12	78	9	11	9
Sandur State	39	6	228	13	500	61	399	38	297	29	117	15	89	9	49	..
Anantapur	13	3	75	14	269	24	175	12	127	11	99	8	54	5	36	5
East Coast, Central ..	***36***	***12***	***177***	***52***	***497***	***95***	***382***	***54***	***272***	***46***	***211***	***32***	***165***	***22***	***131***	***20***
Madras	385	202	1,637	774	3,488	1,045	2,871	665	2,277	610	2,131	498	1,803	343	1,404	303
Chingleput	41	9	189	37	504	71	401	55	284	40	219	27	165	21	118	16
Chittoor	15	3	85	16	241	35	157	13	118	13	107	8	72	4	50	4
North Arcot	16	4	92	16	297	36	213	20	147	16	109	10	79	7	67	7
Salem	15	3	81	11	231	21	173	13	121	11	71	6	54	4	46	4
Coimbatore	28	7	140	30	361	52	259	26	190	24	130	16	86	7	62	5
South Arcot	19	3	99	14	267	23	196	14	144	12	98	7	67	4	56	3
East Coast, South ..	***36***	***9***	***190***	***37***	***508***	***59***	***348***	***26***	***258***	***25***	***193***	***15***	***134***	***9***	***98***	***6***
Tanjore	50	6	273	29	670	43	477	21	355	20	293	14	193	7	160	5
Trichinopoly	44	13	202	48	571	71	379	30	288	32	194	16	142	10	101	5
Pudukkottai State ..	5	2	136	16	341	17	239	6	178	7	152	5	87	1	82	1
Madura	29	9	152	38	435	59	300	28	219	27	153	16	106	9	70	6
Ramnad	23	4	123	14	338	27	232	13	167	12	111	6	66	4	42	2
Tinnevelly	40	12	198	59	514	102	338	41	255	41	194	25	150	16	97	14
West Coast	***36***	***21***	***200***	***91***	***558***	***144***	***386***	***70***	***276***	***66***	***199***	***46***	***142***	***28***	***102***	***21***
Nilgiris	187	130	648	462	1,000	515	966	451	759	372	835	432	719	349	635	277
Malabar	27	14	171	67	500	115	356	52	249	50	175	30	125	17	86	15
Anjengo	330	506	1,621	1,612	2,000	1,779	1,308	1,508	1,097	1,256	1,144	1,079	892	718		
South Kanara ..	39	23	218	100	637	166	367	70	274	70	183	43	121	22	83	14

v.—*Literacy by communities.*

Community.	Literate per 1,000.												Literate in English per 10,000.											
	1931.			1921.			1911.			1901.			1931.			1921.			1911.			1901.		
	P	M	F	P	M	F	P	M	F	P	M	F	P	M	F	P	M	F	P	M	F	P	M	F
	1	2	3	4	5	6	7	8	9	10	11	12	13	14	15	16	17	18	19	20	21	22	23	24
Brahman—																								
Brahman, Kanarese ..	**493**	774	216	**299**	525	87	**307**	573	51	**269**	516	18	**1,508**	2,888	146	**731**	1,461	44	**601**	**1,217**	11	**254**	501	5
	406	*638*	*178*	..	..	..	..	..	..	..	..	..	*1,243*	*2,381*	*122*	..	..	..	..	..	..	..	..	..
Do. Malayalam	**570**	758	345	**447**	632	219	**428**	634	182	**447**	643	212	**1,016**	1,727	162	**531**	932	37	**213**	386	7	**113**	193	17
	478	*645*	*284*	..	..	..	..	..	..	..	..	..	*853*	*1,471*	*134*	..	..	..	..	..	..	..	..	..
Do. Oriya ..	**308**	584	62	**210**	440	10	**233**	466	12	**151**	309	4	**383**	784	26	**144**	304	5	**125**	256	2	**16**	31	1
	251	*472*	*51*	..	..	..	..	..	..	..	..	..	*312*	*633*	*21*	..	..	..	..	..	..	..	..	..
Do. Tamil ..	**626**	876	385	**466**	715	210	**418**	719	120	**391**	736	58	**2,356**	4,475	309	**1,510**	2,821	133	**1,121**	2,227	28	**887**	1,788	15
	517	*724*	*318*	..	..	..	..	..	..	..	..	..	*1,946*	*3,698*	*255*	..	..	..	..	..	..	..	..	..
Do. Telugu ..	**511**	792	243	**375**	597	150	**389**	682	99	**355**	673	46	**1,517**	2,989	109	901	1,737	53	**744**	1,475	21	**538**	1,084	7
	429	*666*	*203*	..	..	..	..	..	..	..	..	..	*1,272*	*2,512*	*92*	..	..	..	..	..	..	..	..	..
Depressed class—																								
Chakkiliya	**8**	14	1	**15**	28	2	**5**	9	0·7	**0.6**	1	0·2	2	4	0·1	**3**	5	0·2	**0·7**	1	0·1	..	..	..
	6	*11*	*1*	..	..	..	..	..	..	..	..	..	*2*	*3*	*0·1*	..	..	..	..	..	..	..	..	..
Cheruman	**8**	13	3	**4**	8	0·6	**2**	3	0·4	**1**	2	0·2	..	..	..	**0·5**	2	..	**0·1**	0·2	..	..	..	..
	6	*10*	*3*	..	..	..	..	..	..	..	..	..	..	..	..	..	..	..	..	..	..	..	..	..
Holeya	**3**	7	0.3	**6**	13	0·2	**2**	3	**0·7**	*0·1*	0·1	..	**0·3**	1	..	**0·7**	1	..	**0·1**	0·2	..	..	..	..
	3	*6*	*0.3*	..	..	..	..	..	..	..	..	..	**0·2**	0·5	..	..	..	..	..	..	..	..	..	..
Madiga	**5**	9	1	**5**	9	1	**4**	8	0·7	**1**	2	0·1	2	4	0·3	**3**	5	..	**0·5**	0·9	0·1	**0.1**	0·1	0·1
	4	*7*	*1*	..	..	..	..	..	..	..	..	..	*2*	*3*	*0·3*	..	..	..	..	..	..	..	..	..
Mala	**8**	16	1	**9**	16	1	**7**	14	0·8	*3*	6	0·4	**4**	7	0·2	**3**	7	0·3	**2**	3	0·1	**0.5**	1	..
	7	*13*	*1*	..	..	..	..	..	..	..	..	..	**3**	6	0·1	..	..	..	..	..	..	..	..	..
Palla	**28**	56	1	**22**	45	1	**19**	40	0·8	**12**	25	0·4	**5**	10	0·2	**3**	7	..	**2**	4	..	**0.3**	0·5	..
	22	*45*	*1*	..	..	..	..	..	..	..	..	..	*4*	*8*	*0·2*	..	..	..	..	..	..	..	..	..
Paraiyan	**22**	42	2	**18**	35	2	**14**	28	1	**5**	10	0·3	**8**	16	1	**9**	16	1	**8**	15	0·5	**0.3**	0·6	..
	17	*34*	*2*	..	..	..	..	..	..	..	..	..	*7*	*13*	*1*	..	..	..	..	..	..	..	..	..
Other Hindus—																								
Arya Vaisya (Komati) ..	**336**	615	64	**291**	521	54	**262**	521	25	**252**	495	9	**181**	354	12	**150**	288	9	**75**	149	3	**32**	43	0·6
	291	*518*	*57*	..	..	..	..	..	..	..	..	..	*157*	*299*	*11*	..	..	..	..	..	..	..	..	..
Boya	**17**	31	3	**14**	25	3	**11**	19	2	**4**	8	0.5	**12**	21	2	**8**	16	0.4	**3**	6	..	**0·5**	1	..
	14	*25*	*2*	..	..	..	..	..	..	..	..	..	*9*	*17*	*1*	..	..	..	..	..	..	..	..	..
Golla	**24**	45	3	**16**	29	3	**14**	28	1	*5*	10	0.8	**20**	40	1	**14**	26	1	**8**	17	0·1	5	10	0·1
	20	*37*	*3*	..	..	..	..	..	..	..	..	..	*16*	*33*	*1*	..	..	..	..	..	..	..	..	..	..

In 1931 the first line of each pair gives the proportion calculated on population aged 7 years and over; second line of each pair gives the proportion calculated on the total population.
For earlier censuses the proportions refer to total population.

v.—Literacy by communities—cont.

Community.	Literate per 1,000.												Literate in English per 10,000.											
	1931.			1921.			1911.			1901.			1931.			1921.			1911.			1901.		
	P	M	F	P	M	F	P	M	F	P	M	F	P	M	F	P	M	F	P	M	F	P	M	F
	1	2	3	4	5	6	7	8	9	10	11	12	13	14	15	16	17	18	19	20	21	22	23	24
Other Hindus—cont.																								
Kalingi * .. .	**50**	103	3	**47**	99	2	*36*	74	5	**25**	50	0·6	**30**	63	1	**8**	17	..	**8**	16	**0·5**	2	4	..
	41	*83*	*2*	..	..	..	..	..	..	..	..	..	**24**	*50*	*1*	..	..	..	..	..	..	..	..	..	..
Kallan	**116**	235	8	**82**	163	5	**78**	157	4	**53**	109	2	49	98	3	**19**	38	0·8	**13**	27	**0·5**	**6**	13	..
	96	*192*	*6*	..	..	..	..	..	..	..	..	..	*40*	*80*	*3*	..	..	..	..	..	..	..	..	..
Maravan	**103**	203	7	**70**	137	3	**69**	138	3	**54**	106	2	**37**	74	3	**12**	23	0.2	7	13	1	**2**	4	0·2
	84	*165*	*6*	..	..	..	..	..	..	..	..	..	*30*	*60*	*2*	..	..	..	..	..	..	..	..	..
Nayar	**377**	552	214	**280**	429	143	**261**	419	114	**244**	395	103	**467**	**867**	106	**240**	457	40	**148**	297	10	**76**	154	3
	308	*450*	*178*	..	..	..	..	..	..	..	..	..	*385*	*707*	*88*	..	..	..	..	..	..	..	..	..
Sengundar	**194**	359	30	**141**	262	19	*119*	228	14	**70**	129	15	**95**	179	10	**40**	78	2	**19**	38	0·7	**6**	13	..
	158	*292*	*24*	..	..	..	..	..	..	..	..	..	*77*	*146*	*8*	..	..	..	..	..	..	..	..	..
Telaga	**86**	149	25	**67**	119	17	**58**	109	10	*38*	72	5	**112**	220	8	**93**	182	6	**65**	131	2	**44**	86	1
	71	*122*	*20*	..	..	..	..	..	..	..	..	..	*92*	*180*	*7*	..	..	..	..	..	..	..	..	..	..
Vanniyan	**79**	150	7	**57**	111	4	**48**	97	2	**33**	66	0·9	**39**	78	..	**18**	36	1	**10**	2	0.5	**1**	2	..
	63	*121*	*6*	..	..	..	..	..	..	..	..	..	*31*	*62*	..	..	..	..	..	..	..	..	..	..
Visvabrahman, Tamil ..	**189**	354	23	**139**	266	13	**133**	262	8	**104**	207	3	**65**	123	7	**34**	65	3	**22**	43	1	**5**	11	..
	156	*291*	*19*	..	..	..	..	..	..	..	..	..	*54*	*102*	*5*	..	..	..	..	..	..	..	..	..
Visvabrahman, Telugu ..	**174**	314	35	**150**	276	25	**131**	251	13	**83**	165	5	**81**	157	5	**51**	100	4	**27**	54	0·9	**12**	24	..
	144	*259*	*29*	..	..	..	..	..	..	..	..	..	*67*	*129*	*4*	..	..	..	..	..	..	..	..	..
Yadava	**85**	160	11	**59**	112	8	**55**	108	5	**31**	63	1	**71**	135	8	**46**	89	3	**29**	58	1	**3**	7	..
	70	*132*	*9*	..	..	..	..	..	..	..	..	..	*58*	*111*	*7*	..	..	..	..	..	..	..	..	..	..
Primitive Tribes—																								
Kond	**4**	8	0·3	**4**	8	0·4	**5**	9	0·2	**2**	3	..	**1**	1	0·1	**0·3**	1	..	**0·2**	0·5	..	**0·1**	0·1	..
	3	*7*	*0·2*	..	..	..	..	..	..	..	..	..	*0·6*	*1*	*0·1*	..	..	..	..	..	..	..	..	..
Saora	**4**	8	1	**4**	8	0·2	**1**	2	0·2	1	2	0·1	**0·2**	0·4	..	..	..	..	..	..	..	..	..	..
	3	*6*	*1*	..	..	..	..	..	..	..	..	..	*0·1*	*0·3*	..	..	..	..	..	..	..	..	..	..
Muslim—																								
Labbai	**214**	438	27	**145**	300	15	**132**	278	8	**92**	211	3	**112**	240	6	**44**	92	4	**16**	33	0·6	**3**	7	..
	170	*342*	*22*	..	..	..	..	..	..	..	..	..	*90*	*187*	*5*	..	..	..	..	..	..	..	..	..	..

* Includes Kalinji.

In 1931 the first line of each pair gives the proportion calculated on population aged 7 years and over ; second line of each pair gives the proportion calculated on the total population. For earlier censuses the proportions refer to total population.

vi.—Progress of Literacy since 1891.

Literate per 10,000.

Natural division and district.	All ages (10 and over).										15–20.								20 and over.							
	Males.					Females.					Males.				Females.				Males.				Females.			
1	1931. 2	1921. 3	1911. 4	1901. 5	1891. 6	1931. 7	1921. 8	1911. 9	1901. 10	1891. 11	1931. 12	1921. 13	1911. 14	1901. 15	1931. 16	1921. 17	1911. 18	1901. 19	1931. 20	1921 21	1911. 22	1901. 23	1931. 24	1921. 25	1911. 26	1901. 27
MADRAS ..	***2,107***	***1,986***	***1,833***	***1,601***	***1,646***	***319***	***262***	***171***	***120***	***92***	***2,359***	***2,043***	***1,844***	***1,656***	***505***	***437***	***288***	***217***	***2,272***	***2,139***	***1,984***	***1,753***	***277***	***223***	***142***	***97***
Agency	***421***	***330***	***311***	***244***	***254***	***39***	***40***	***20***	***13***	***8***	***564***	***349***	***319***	***237***	***60***	***56***	***34***	***17***	***437***	***364***	***339***	***267***	***34***	***40***	***15***	***11***
Ganjam	479	*	255	186	241	17	*	6	5	7	767	317	300	205	27	14	4	7	465	260	265	196	16	10	5	4
Vizagapatam	361	..	287	233	252	28	..	15	10	6	457	298	277	215	41	41	27	11	379	344	319	259	23	37	12	10
Godavari, East ..	628	..	526	418	502	131	..	69	45	43	735	637	554	439	192	210	122	85	689	635	566	443	121	101	51	30
East Coast, North	***1,502***	***1,444***	***1,305***	***1,112***	***1,118***	***241***	***216***	***127***	***74***	***49***	***1,867***	***1,617***	***1,439***	***1,255***	***418***	***392***	***235***	***136***	***1,578***	***1,520***	***1,379***	***1,207***	***199***	***171***	***98***	***55***
Ganjam	1,590	1,786	1,554	1,218	1,190	102	84	65	64	32	1,704	1,631	1,568	1,187	88	110	105	70	1,871	2,038	1,711	1,386	116	76	56	38
Vizagapatam	908	1,086	858	820	799	103	158	76	52	34	1,179	1,192	917	908	167	268	124	103	963	1,136	916	867	91	133	62	42
Godavari, East ..	1,841	1,660	1,412	1,137	1,059	357	322	191	96	67	2,256	2,054	1,640	1,341	586	595	354	189	1,939	1,713	1,482	1,215	299	252	146	70
Godavari, West ..	1,923	1,503	1,485	1,232	1,244	414	328	207	101	73	2,350	1,637	1,700	1,435	701	597	371	189	2,008	1,559	1,547	1,345	339	252	154	79
Kistna	1,919					471					2,305				780				2,004				391			
Guntur	1,616	1,510	1,421	1,243	1,329	265	242	129	71	52	2,045	1,883	1,624	1,508	482	496	245	148	1,677	1,537	1,473	1,317	212	179	98	54
Nellore	1,103	1,215	1,171	1,105	1,178	180	189	114	70	42	1,366	1,450	1,282	1,306	329	370	235	157	1,166	1,273	1,233	1,190	148	152	90	53
Deccan	***1,464***	***1,417***	***1,235***	***1,077***	***1,220***	***129***	***127***	***71***	***51***	***35***	***1,715***	***1,573***	***1,294***	***1,346***	***212***	***218***	***124***	***102***	***1,572***	***1,494***	***1,315***	***1,141***	***111***	***109***	***60***	***42***
Cuddapah	1,511	1,364	1,260	1,124	1,165	123	119	76	57	25	1,846	1,619	1,358	1,412	211	213	136	118	1,594	1,418	1,308	1,152	104	100	63	38
Kurnool	1,346	1,415	1,251	1,045	1,158	120	127	77	52	39	1,589	1,590	1,403	1,244	185	235	145	130	1,451	1,499	1,325	1,130	105	108	64	42
Banganapalle	1,328	1,346	1,132	1,042	1,271	171	126	72	43	31	1,418	1,570	957	1,043	258	273	109	45	1,398	1,445	1,250	1,179	116	97	64	38
Bellary	1,575	1,551	1,317	1,157	1,504	130	135	66	45	52	1,683	1,548	1,274	1,428	205	214	106	85	1,733	1,688	1,412	1,245	114	122	56	38
Sandur	1,668	1,508	1,312	1,436	1,391	246	150	97	57	51	1,909	1,614	1,241	1,395	383	321	258	55	1,734	1,611	1,457	1,559	213	115	53	37
Anantapur	1,436	1,350	1,121	980	1,041	140	126	67	52	28	1,761	1,539	1,175	1,293	243	205	115	85	1,522	1,394	1,192	1,036	120	106	68	50
East Coast, Central ..	***2,110***	***2,008***	***1,872***	***1,673***	***1,734***	***314***	***258***	***174***	***125***	***97***	***2,295***	***1,975***	***1,812***	***1,674***	***480***	***432***	***291***	***247***	***2,304***	***2,179***	***2,045***	***1,851***	***283***	***224***	***147***	***104***
Madras	5,257	5,436	5,194	4,510	4,350	2,035	2,056	1,566	1,105	844	5,790	5,724	5,515	4,995	2,651	2,894	2,316	1,945	5,481	5,583	5,383	4,690	1,899	1,805	1,334	906
Chingleput	2,381	2,278	2,148	2,082	2,186	346	283	192	132	110	2,433	2,177	1,882	1,779	474	449	300	215	2,654	2,503	2,392	2,213	327	251	170	115
Chittoor	1,258	1,504	1,283	1,167	1,288	142	148	80	58	41	1,597	1,689	1,316	1,365	235	258	156	116	1,326	1,563	1,363	1,248	124	124	48	48
North Arcot	2,127	1,939	1,834	1,731	1,801	241	173	103	84	75	2,212	1,836	1,916	1,647	368	277	173	155	2,385	2,158	2,015	1,962	218	152	85	65
Salem	1,350	1,175	1,078	981	1,070	157	100	58	48	42	1,525	1,102	976	917	258	172	91	98	1,460	1,278	1,194	1,029	137	84	48	38
Coimbatore	1,941	1,762	1,550	1,312	1,343	287	202	109	70	46	2,257	1,799	1,502	1,337	481	364	195	148	2,067	1,870	1,686	1,431	243	170	88	52
South Arcot	2,383	2,278	2,139	1,903	1,939	185	162	103	69	45	2,352	2,125	1,974	1,799	283	240	165	113	2,634	2,523	2,343	2,115	160	140	84	56
East Coast, South	***2,986***	***2,728***	***2,579***	***2,250***	***2,306***	***338***	***261***	***174***	***110***	***78***	***3,199***	***2,702***	***2,561***	***2,192***	***545***	***435***	***306***	***206***	***3,230***	***2,940***	***2,764***	***2,415***	***292***	***222***	***142***	***85***
Tanjore	3,347	3,203	2,911	2,738	2,644	364	290	195	112	66	3,477	3,067	2,887	2,650	551	462	340	201	3,661	3,510	3,156	2,998	322	245	158	86
Trichinopoly	2,470	2,216	1,991	1,698	1,827	320	239	149	93	71	2,683	2,268	1,953	1,655	529	405	273	174	2,673	2,363	2,141	1,769	277	199	117	63
Pudukkottai	2,820	2,555	2,260	2,125	2,053	232	155	80	55	40	2,578	2,406	363	208	401	287	165	99	3,090	2,801	2,540	2,332	195	129	65	44
Madura	2,691	2,320	2,257	1,769	1,870	243	175	114	77	55	2,944	2,354	2,217	1,777	401	312	182	156	2,902	2,482	2,411	1,932	204	149	96	62
Ramnad	3,093	2,812	2,810	2,305	2,481	207	173	104	59	40	3,495	2,825	2,838	2,307	353	268	159	101	3,300	3,013	2,979	2,512	169	151	89	52
Tinnevelly	3,326	3,064	3,062	2,631	2,664	565	440	328	218	169	3,548	2,993	3,122	2,527	895	698	577	390	3,583	3,296	3,244	2,838	497	383	267	174
West Coast	***2,852***	***2,620***	***2,392***	***2,093***	***2,120***	***714***	***562***	***394***	***319***	***295***	***3,067***	***2,575***	***2,175***	***1,975***	***1,041***	***782***	***527***	***452***	***3,112***	***2,881***	***2,703***	***2,390***	***630***	***502***	***360***	***293***
Nilgiris	2,440	2,915	2,559	2,179	1,704	906	1,003	795	633	222	2,543	2,870	2,308	2,065	1,111	1,272	1,099	878	2,573	3,089	2,755	2,332	845	927	728	560
Malabar	3,064	2,789	2,560	2,312	2,391	786	524	447	389	379	3,193	2,642	2,251	2,098	1,115	826	567	516	3,368	3,118	2,924	2,666	702	568	421	366
Anjengo	4,759	4,686	4,192	..	..	3,449	3,146	2,407	..	..	5,175	5,462	..	..	3,612	4,074	..	..	4,713	4,614	..	..	3,428	2,894	..	..
South Kanara	2,357	2,154	1,939	1,524	1,473	493	355	219	123	97	2,793	2,348	1,962	1,631	814	588	354	242	2,527	2,265	2,133	1,706	409	259	180	98

* Figures for each of the Agencies not separately available in 1921.

vii.—Literacy by age—(a) **PROVINCE.**

Age group.	Population.			Literate.			Literate in English.		
	Persons.	Males.	Females.	Persons.	Males.	Females.	Persons.	Males.	Females.
1	2	3	4	5	6	7	8	9	10
Total ..	**47,193,602**	**23,301,145**	**23,892,457**	4,367,545 (9·3)	3,751,298 (16·1)	616,247 (2·6)	583,342 (1·2)	512,111 (2·2)	71,231 (0·3)
0–6	8,827,743	4,363,444	4,464,299	..	..	..	..	..	..
7–13	8,126,230	4,111,530	4,014,700	508,794 (6·3)	388,180 (9·4)	120,614 (3·0)	48,794 (0·6)	37,228 (0·9)	11,566 (0·3)
14–16	2,822,244	1,496,890	1,325,354	367,396 (13·0)	293,810 (19·6)	73,586 (5·6)	58,674 (2·1)	49,390 (3·3)	9,284 (0·7)
17–23	5,613,410	2,559,640	3,053,770	810,684 (14·4)	662,944 (25·9)	147,740 (4·8)	143,280 (2·6)	124,220 (4·9)	19,060 (0·6)
24 years and over	21,803,975	10,769,641	11,034,334	2,680,671 (12·3)	2,406,364 (22·3)	274,307 (2·5)	332,594 (1·5)	301,273 (2·8)	31,321 (0·3)
(b) BRITISH TERRITORY.									
Total ..	**46,740,107**	**23,082,999**	**23,657,108**	4,318,880 (9·2)	3,706,975 (16·1)	611,905 (2·6)	579,364 (1·2)	508,309 (2·2)	71,055 (0·3)
0–6	8,751,842	4,326,106	4,425,736	..	..	..	..	..	..
7–13	8,046,008	4,071,177	3,974,831	503,244 (6·3)	383,536 (9·4)	119,708 (3·0)	48,473 (0·6)	36,951 (0·9)	11,522 (0·3)
14–16 ..	2,796,643	1,483,443	1,313,200	363,961 (13·0)	290,813 (19·6)	73,148 (5·6)	58,283 (2·1)	49,022 (3·3)	9,261 (0·7)
17–23	5,558,327	2,534,391	3,023,936	802,277 (14·4)	655,585 (25·9)	146,692 (4·9)	142,369 (2·6)	123,343 (4·9)	19,026 (0·6)
24 years and over.	21,587,287	10,667,882	10,919,405	2,649,398 (12·3)	2,377,041 (22·3)	272,357 (2·5)	330,239 (1·5)	298,993 (2·8)	31,246 (0·3)
(c) MADRAS STATES.									
Total ..	**453,495**	**218,146**	**235,349**	48,665 (10·7)	44,323 (20·3)	4,342 (1·8)	3,978 (0·9)	3,802 (1·7)	176 (0·1)
0–6	75,901	37,338	38,563	..	..	..	..	..	..
7–13	80,222	40,353	39,869	5,550 (6·9)	4,644 (11·5)	906 (2·3)	321 (0·4)	277 (0·7)	44 (0·1)
14–16	25,601	13,447	12,154	3,435 (13·4)	2,997 (22·3)	438 (3·6)	391 (1·5)	368 (2·7)	23 (0·2)
17–23	55,083	25,249	29,834	8,407 (15·3)	7,359 (29·2)	1,048 (3·5)	911 (1·7)	877 (3·5)	34 (0·1)
24 years and over	216,688	101,759	114,929	31,273 (14·4)	29,323 (28·8)	1,950 (1·7)	2,355 (1·1)	2,280 (2·2)	75 (0·1)

* *viii.—Institutions and Pupils.*

	1931.		1921.		1911.		1901.	
	Institutions.	Scholars.	Institutions.	Scholars.	Institutions.	Scholars.	Institutions.	Scholars.
1	2	3	4	5	6	7	8	9
All kinds ..	***58,811***	***2,950,115***	***39,731***	***1,799,850***	***30,635***	***1,215,725***	***26,926***	***850,224***
Public Institutions ..	***56,991***	***2,893,549***	***35,804***	***1,688,673***	***25,344***	***1,087,562***	***21,215***	***731,207***
Arts Colleges ..	63	13,187	50	7,840	31	3,741	41	3,279
Professional Colleges.	12	1,976	9	1,784	5	890	6	636
Secondary Schools ..	634	203,519	585	169,634	446	105,945	732	100,126
Primary Schools ..	55,816	2,643,351	34,906	1,494,121	24,686	969,379	20,305	621,627
Training Schools ..	151	14,380	160	9,500	83	2,989	74	1,612
Other Special Schools	315	17,136	94	5,794	93	4,618	57	3,927
Private Institutions ..	***1,820***	***56,566***	***3,927***	***111,177***	***5,291***	***128,163***	***5,711***	***119,017***
Advanced	323	10,424	368	11,261	368	10,141	241	5,415
Elementary ..	684	20,033	2,002	47,718	2,820	60,875	4,460	84,467
Teaching the Koran only.	364	15,069	842	36,228	984	35,161	1,005	29,073
Other schools not conforming to the departmental standard.	449	11,040	715	15,970	1,119	21,986	5	62

* Extract from reports of Director of Public Instruction.

ix.—Literacy—general, 5th standard, and English—by religion and natural division.

Religion and natural division.	Male.				Female.			
	Total 5th Standard literate.	Per 10,000.			Total 5th Standard literate.	Per 10,000.		
		Literate.	5th Standard literate.	Literate in English.		Literate.	5th Standard literate.	Literate in English.
1	2	3	4	5	6	7	8	9
All Religions—								
Province	**1,231,183**	**1,610**	**528**	**220**	**201,280**	**258**	**84**	**30**
Agency	5,425	313	62	33	461	31	5	1
East Coast North	265,427	1,150	444	168	40,536	195	65	12
Deccan	75,165	1,124	364	117	7,118	104	36	11
East Coast Central	356,955	1,607	533	272	63,024	249	95	46
East Coast South	378,536	2,299	727	258	49,822	279	89	25
West Coast	149,675	2,144	605	276	40,319	579	155	66
Hindu—								
Province	**1,038,622**	**1,561**	**505**	**199**	**135,718**	**224**	**64**	**14**
Agency	4,577	338	65	34	292	28	4	1
East Coast North	240,421	1,151	438	159	32,310	178	56	5
Deccan	59,920	1,108	343	103	4,816	90	29	6
East Coast Central	298,452	1,514	475	228	40,993	206	66	21
East Coast South	319,857	2,182	687	234	31,344	216	63	8
West Coast	115,395	2,335	680	295	25,963	654	144	43
Muslim—								
Province	**85,240**	**1,931**	**518**	**189**	**5,988**	**177**	**35**	**9**
Agency	197	2,335	680	379	13	395	50	19
East Coast North	10,737	1,329	522	228	1,263	218	63	12
Deccan	10,820	1,177	434	144	572	93	24	4
East Coast Central	26,214	2,744	982	469	2,326	351	93	31
East Coast South	23,965	3,611	938	230	966	188	31	6
West Coast	13,307	1,425	200	54	848	125	12	2
Christian—								
Province	**103,579**	**2,370**	**1,166**	**783**	**59,062**	**1,238**	**652**	**452**
Agency	551	1,307	339	198	150	351	92	35
East Coast North	14,031	1,051	548	319	6,943	559	276	163
Deccan	4,088	1,227	639	403	1,710	512	275	177
East Coast Central	30,386	3,227	2,063	1,736	19,476	1,918	1,354	1,138
East Coast South	34,502	2,996	1,163	648	17,491	1,332	545	310
West Coast	20,021	3,444	1,856	1,263	13,292	2,154	1,194	838

x.—Newspapers and Books.

(*a*) *Newspapers in English and in Vernaculars published in Madras Presidency during* 1920 *and* 1930.

	1920.		1930.	
	Number.	Circulation.	Number.	Circulation.
English	75	78,505	58	93,700
Vernacular :				
Tamil	56	63,170	101	211,316
Telugu	37	21,213	47	69,338
Malayalam	28	23,017	21	24,800
Kanarese	15	23,390	11	12,100
Urdu	7	5,164	5	3,500
Oriya	5	2,390	5	3,860
Sanskrit	1	700	Nil.	Nil.
Hindi	Nil.	Nil.	2	800
Bi-Lingual	53	56,705	35	33,700
Tri-Lingual		4,407		7,100
Vernacular Total	**202**	**200,156**	**227**	**366,514**
Grand Total	**277**	**278,661**	**285**	**460,214**

(*b*) *Non-educational Books* (*other than periodicals*) *published in Madras Presidency during* 1920 *and* 1930.

Languages.	1920.	1930.
English, etc.		
1. English	288	420
2. Portuguese	1	..
3. French	1	..
4. Latin	1	1
Vernaculars.		
1. Tamil	642	875
2. Telugu	439	567
3. Malayalam	52	139
4. Kanarese	59	80
5. Konkani	9	15
6. Tulu	3	3
7. Oriya	9	55
8. Hindi	2	13
9. Marathi	1	2
10. Saurashtri	1	..
11. Hindustani	43	18
12. Persian	1	..
13. Arabic	50	50
14. Sanskrit	120	195
15. Polyglot	..	5
16. Garo	..	1
Vernacular Total	**1,431**	**2,018**
Grand Total	**1,722**	**2,439**

CHAPTER X.

MOTHERTONGUE AND SUBSIDIARY LANGUAGES.

Reference to statistics.

THE Imperial table with which this chapter is concerned is XV which is in two parts, the first dealing with mothertongue, the second with subsidiary languages. At the end of this chapter, subsidiary tables show the proportions by province and district returning the various mothertongues, with these last put in families, branches and sub-branches according to the scheme of the linguistic survey.

Subsidiary table *iii* compares the numbers returning certain tribal languages with the numbers belonging to the tribe while *iv* attempts a similar comparison by taluks of Ganjam district and Vizagapatam Agency for returns of Telugu and Oriya.

A linguistic map with taluk detail devised to illustrate as well as possible the transition or mingling mothertongue areas is bound at the end of this report while a small scale map opposite shows how the actual mothertongue frontiers run. For Ganjam district and Vizagapatam Agency specially detailed language sorting was done to provide the fullest material for the Orissa Boundary Committee and the line in these two areas reproduces the 50 per cent separation lines of the special maps produced for that committee. In the five central taluks of Ganjam plains, Berhampur, Ichapur, Sompet, Tekkali and Parlakimedi, mothertongue sorting was done by the village, elsewhere in the special area by the census circle. In other regions of the presidency no such particularity was observed; finance alone would have forbidden; but a scrutiny of schedules in language overlap areas was done and mothertongue details provided for the first time in the village statistics of all such areas.

Language differences.

2. Language is a fascinating study in so polyglot a region as the Madras Presidency. It is interesting to follow into a man's speaking of a tongue not his own, mannerisms or habits which may be identified as peculiar to his race. Strictly speaking, it should be impossible for any man to speak perfectly a language not his own. Language as a true growth reflects personal and national idiosyncrasy and the truest test of a man's absorption of another language, of making it his own, as it were, is that he should speak it correctly and fluently but yet impart some characteristic touch. The Irishman speaks Irish English, that is to say, he imparts to the English an Irish flavour not only of accent but of expression. He has made English his own. So with the South Indian speaking English. His own modes of thought find expression in the new vehicle which in his mouth is no less English but is different English. We find on all the linguistic frontiers of Madras no man's lands in which regional influences on language are apparent. The Telugu of Bellary is not the Telugu of the deltas and different again from the Telugu of Chicacole and southern Ganjam. It is not merely a case of corruption, of distance from the approved models of the language; other elements enter, which are difficult to isolate or assess but which have relation to racial and other factors. Instances of the above kind may be found even within a single mothertongue area and differences between the Tamil of Tinnevelly, of Coimbatore and of North Arcot might perhaps be related to differences in the peoples returning it there. Linguistic differences can easily be pushed too far as sources of theories and frequently are: they can however afford sometimes guidance and always interest.

Spelling changes.

3. One or two changes in accepted spelling will be observed. The chief are 'Kond' and 'Saora'. Official practice in regard to the first has been to oscillate uncertainly between 'Khond' and 'Kondh'. For the first there is no warrant whatever. Mr. C. B. Cotterell suggests that this intrusion of the 'h' at the beginning derives from a confusion of thought from Mohiri Khandam, the group of hills near Berhampur inhabited by Konds. Persons thinking that the second word related to the peoples inhabitating it thereby began to spell 'Kond' 'Khond'.

The spelling 'Kondh' derives from the Oriya form କଣ୍ଧ, and is in fact almost a transliteration. In the Oriya word a short 'o' is implicit after the last aspirate and if the English transliteration added an 'o' no objection

MADRAS PRESIDENCY

MOTHERTONGUE DISTRIBUTION

Scale 1 inch = 96 miles

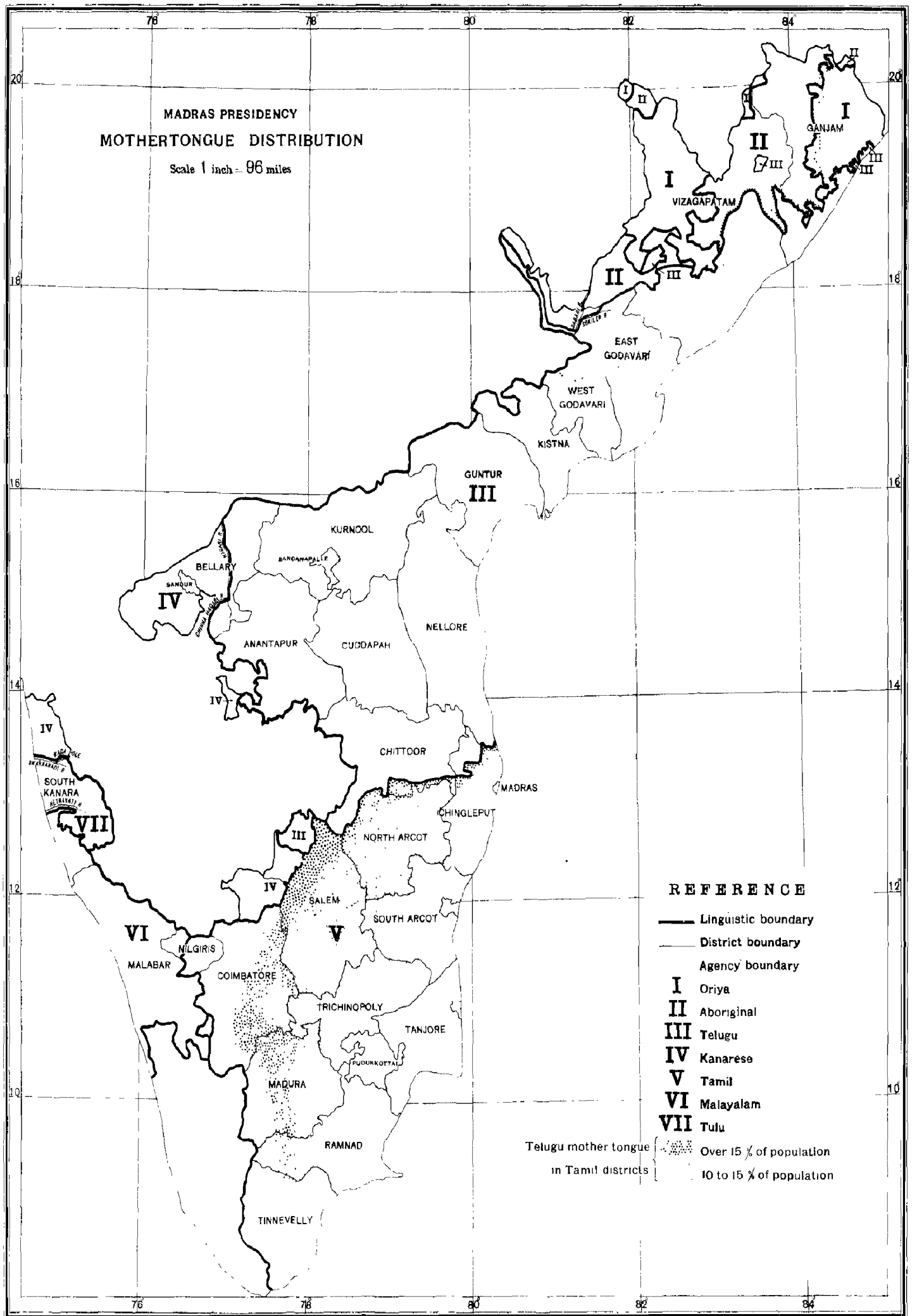

Reg. No. 76
Copies, 1150

Helio-zinco., Survey Office, Madras.
1932.

could be taken. As it is, the appearance of an 'h' hanging in the air in this wise is practically meaningless. There is no particular reason why Kond should be used for these people at all considering that their own name is 'Kui'. It would possibly however be considered too great a departure to use the correct tribal name.

A common fault is to pronounce the name of this tribe as if it rhymed with 'boned'. The revised spelling now adopted may help to a realization that the word ought to rhyme with 'bond'.

Saora.

The common spelling of this name is 'Savara'. This 'v' is a Telugu intrusion. One of the marked characteristics of that language is to dislike the juxtaposition of two vowels. If it were written, as I believe the Census Commissioner intends to, 'Sawara', a closer approximation to the real pronunciation would be obtained and the form thereby made less objectionable. Rao Sahib Ramamurti considers the true rendering to be 'Sōra'. This though possibly technically accurate, departs rather from the ordinary sound of the word. The form now given, 'Saora', is probably as close as ordinary transliteration can get to the name which the tribe give to themselves and to their language.

I find, since writing the above, that my objection to Kondh as well as Khond is shared by Freiherr von Eickstedt who condemns these forms and also 'Kandh' as 'höchst anfechtbar'. He uses regularly 'Sōra' for the neighbour tribe.

Mother-tongue specified.

4. A great departure in precision was made at this census when instead of the 1921 and earlier query 'language ordinarily spoken in the household' each citizen was this time asked his mothertongue. Particular stress was laid upon this in instruction and check. It is too easily assumed that no man can have any dubiety about his mothertongue. In a country where races and languages mingle, no man's lands are bound to occur in language as in social custom and religious observance. One of the difficulties was to obtain an objective approach to this enquiry. There is something pathetic in the ordinary man's desire for formulæ into which he can fit the answers he receives and census experience gave profound enlightenment on how rare the scientific approach can be. Some men were proof against all reasoning; others found delight in such queries as: if a Tamil man marries a Telugu woman, what is the mothertongue of the child?, not realizing that this like everything else was a fact to be ascertained and set down. There are castes on the language frontier in Ganjam who speak both Telugu and Oriya indiscriminately. In a single family Oriya and Telugu personal names will occur with a capricious use of that characteristic Telugu feature, a housename. Such persons when questioned cannot understand which of the two languages could truly be called their mothertongue. They have not the knowledge or education to derive this from their ancestry and the facts are that from childhood and through life they use both. Many cases occurred during my own tours where an insistence upon the precise question brought out an answer differing from that previously given. One questioner in my hearing asked 'what language do you speak in the house' and was given the answer 'Tamil'. When the question was put correctly and the man asked his true mothertongue the answer came forth 'Telugu'. The facts were that he had married a woman who knew no Telugu and therefore for obvious convenience the language he used 'in the house' was Tamil. The real import of the question was generally however quickly appreciated by the enumerators once it was made clear to them and the literal translations of 'mothertongue' in the various vernaculars conveyed ordinarily an adequate meaning of what was wanted. Graphic illustration, however, was not discouraged and the enthusiasm of a Cuddapah supervisor who asked a doubtful case to name the language which he had taken in with his mother's milk was worthy of all praise. Incidentally it produced an immediate response. It may be taken therefore that returns of 1931 represent an advance in accuracy as regards mothertongue statistics.

Subsidiary languages.

5. A question was asked on this occasion touching subsidiary languages also. The query here was 'other languages in common use'. What was wanted was represented by the last three words and orders were given that smatterings

and theoretical knowledge should be alike ruled out. It was with reluctance that some persons gave up their wish to parade a knowledge of some obscure language picked up in Burma or the North-West Frontier, and many a pandit wished his knowledge of Sanskrit to appear in this column. Its function was to ascertain the effective prevalence of bilingualism, that is, what are the areas in which a substantial proportion of the people find it necessary in their ordinary avocations to make regular use of languages other than their mothertongue. From this point of view English has no place, still less other European languages, and subsidiary language entries should find their strongest manifestations around mothertongue frontiers. This is in fact what has occurred. The value of the subsidiary language returns is not however equal to that of the mothertongue. This need not occasion surprise for while every person must have a mothertongue, and that is only rarely a subject for doubt, a wide margin exists as to whether a subsidiary language is in effective use or not. What the subsidiary language does show is probably a minimum figure ; one result of discouraging the entry of smatterings is that what variation there is is more likely to be plus than minus.

Madras linguistic variety.

6. In the administration of Madras, five written languages excluding English are regularly used and a sixth, Hindustani, is frequently employed also. Though the Malayalam and Tamil characters resemble each other, likewise Kanarese and Telugu, there is no identity and in fact the five languages, or with Hindustani six, represent totally distinct fields of endeavour. Telugu is the most nearly phonetic of all and the most pleasant to the ear. With its dwelling on double consonants and its dislike for an unsupported vowel it resembles the European language to which it has so often been compared, Italian. Just, however, as some Italian dialects are harsh-sounding, so does Telugu by no means uniformly approach the mellowness with which it is traditionally endowed.

The linguistic activities of the presidency do not cease however with the above six languages. Tulu is the language of South Kanara, a district whose name belies its prominent linguistic association. That district would be more accurately named Tuluva. This language has no written character in use and as a result all those who are literate are literate in Kanarese or Malayalam. It is by no means a decaying vernacular, however, and preserves a vigorous individuality; books appear in it, all however printed in Kanarese characters. The Agency tracts in the north-east offer great scope for philological as well as ethnological speculation. The welter of tongues here, or at any rate in the Vizagapatam Agency, is almost a Babel. As far as possible, on this occasion, the wide term Poroja was avoided and this has enabled the more accurate allocation of such elements as Bonda, Pareng, Pengo to their correct parent tongues.

The large map at the end of this report illustrates the linguistic complexity and the list of taluks given below it shows how little the linguistic frontier has regard for district boundaries. It shows that a broad allocation of mothertongues would be north and north-east, Oriya ; centre, Telugu ; south, Tamil ; west, Malayalam ; with Kanarese on the Mysore fringes and Hindustani passim. The key to it, and subsidiary table *ii* give details by district for mothertongue and subsidiary language accompaniment. The map is strictly speaking not complete without the corresponding maps for the Central Provinces, Hyderabad, Bombay and Mysore. This applies particularly to the Telugu frontier. The most southerly district of the Central Provinces has Telugu as one of its mothertongues and Madras supplied it with enumeration schedules in that language. The same remark applies much more strongly to Hyderabad, the majority of whose population have Telugu as their mothertongue. The Kanarese border must be followed into Mysore, Hyderabad and Bombay for a complete survey.

Mothertongue frontiers : Oriya-Telugu.—Aboriginal.

7. The small map gives a fairly clear indication of the approximate dividing lines within the province.

The lines in Ganjam district and Vizagapatam Agency enclose areas within which 50 per cent of the people returned Oriya or Telugu as their mothertongue or in which neither of these mothertongues reached 50 per cent. Telugu's persistence as a coastal feature is marked and on the coast it runs up to the

mouth of the Rushikulya river. In some ways the Rushikulya river system (down to the Godohodo river) marks the southern boundary of the truly Oriya region. On the west, the Oriya boundary roughly coincides with the Agency boundary, overlapping on to the plains in the north and into the Agency on the south. It is doubtful whether the apparent Oriya penetration into Ramagiri taluk is of the dimensions the line would indicate. All the enumerators were of necessity Oriyas and it is probable that some Saora mothertongue element has been obscured by the lingua franca which they habitually use.

The cleavage in Vizagapatam Agency is of interest. In the low Agency, plains languages are mere intrusions following the lines of communication. In the upper Agency of Naurangpur, Jeypore and Koraput taluks on the other hand, Oriya is an established feature. Here too some of the Oriya almost certainly overlays and obscures surviving primitive mothertongues. Every effort however was made to detect these last. Enumerators were specially ordered in this region to ensure that mothertongue was asked for and given and were further enjoined to record without alteration of any kind the answers received. Towards the south of Vizagapatam Agency Telugu strengthens and in Gudem, Viravilli and the south part of Padwa is supreme. Malkanagiri taluk produces some curious tongues, among them Dhruva mentioned elsewhere. Koya prevails in the south and joins with the other Madras region in which this tongue prevails, the taluks of Bhadrachalam and Nugur. Here Telugu is a mere strip along the river bank, all the interior being Koya.

The Telugu-Oriya question is dealt with more fully elsewhere.

Telugu.

8. The Telugu-Kanarese frontier within the presidency might be put in the north as the course of the river Hagari and its tributary, the Chinna Hagari. Anantapur with the exception of the western part of Madakasira falls within the Telugu line. Here the true frontier would almost certainly penetrate Mysore State, for nearly two-thirds of the population of Kolar District which juts between Anantapur and Chittoor return Telugu as mothertongue. A possible course would be from Hindupur across to Kuppam but this is a matter for Mysore statistics to discover. The line cuts off the northern half of Hosur taluk in Salem, runs along the Chittoor-North Arcot boundary leaving however parts of Puttur, Chittoor and Tiruttani taluks to the south, bisects Tiruvallur and Ponneri taluks of Chingleput and reaches the sea south of the Pulicat lake.

Telugu persistence in south.

A remarkable feature of Telugu is its persistence throughout the region between the Western and Eastern Ghats. With the exception of the southern taluks of South Arcot, the whole of Tanjore district, Pudukkottai State, the Ramnad and Sivaganga zamindaris and Tinnevelly south of the Tambraparni river, Telugu remains throughout an appreciable though never a majority element. Its course is capricious but two points can be observed (i) a tendency to follow the higher ground and (ii) a preference for the black soils similar to those of the Ceded districts. The deltaic or coastal belts are practically free of Telugu. The stretch of red soil that runs up along the eastern foot of the Ghats in Tinnevelly and Ramnad has a much smaller Telugu element than the black cotton soil which thrusts down the centre of this region through Sattur, Srivilliputtur, Sankaranayanarkovil and Kovilpatti. Similarly Tirumangalam taluk in Madura which is largely black cotton soil has a stronger Telugu element than Melur to the east which resembles eastern Ramnad and Pudukkottai in its peculiar yellow soil. The stippled part in the map indicates approximately the zone within which Telugu as an appreciable mothertongue will be found, the darker stippling showing a stronger presence. Further illustration of this matter will be found in the village statistics in which for all taluks with an appreciable Telugu element, village mothertongue percentages of ten or more have been entered.

It may be that Telugu can claim indigenous representation even on the West Coast by the tribal speech of the Koragas of South Kanara. This tribe has a private jargon it communicates to no one and does not speak within outsiders' hearing, which is said to resemble Telugu. The tribe has a tradition that it came from Anantapur long ago in the army of some king.

Kanarese.

9. Kanarese is a language of the uplands and its Madras manifestations cling to the fringes of the Mysore plateau. Thus the western taluks of Bellary, the tip of Kalyandrug and most of Madakasira, Sandur State, the south-western half of Hosur, the northern taluk of Coimbatore, are the parts of the presidency where this mothertongue is most prominent ; all of them adjoin Mysore. It is an interesting commentary on district names that the Madras district of Kanara should have Kanarese as a less important mothertongue element than either Tulu or Malayalam. Kerala really includes the Kasaragod taluk of Kanara and Kanarese does not begin on the coast till Coondapoor.

Madras Presidency is the homeland of three of the chief members of the Dravidian family of languages, Tamil, Telugu and Malayalam ; it cannot make the same claim for Kanarese. This has its centre in Mysore State, nearly three-fourths of whose population return it as their mothertongue, a total in its turn nearly three times the number of Madrasis returning it. Madras Kanarese areas are in fact widely separated fragments, the natural associations of which are more with the Mysore plateau than with the Carnatic or other Madras plain.

Tamil.

10. The Tamil line is the simplest and its presence as a mothertongue is practically confined to the presidency. The Nilgiris is really a region of aboriginal languages and the Badaga variant of Kanarese but it was thought convenient to illustrate the approximate spheres of influence of the two great plains languages which are surging in from east and west. Malayalam pervades Gudalur taluk, Tamil the rest.

Malayalam.

11. The Malayalam zone includes of course Cochin and Travancore States though probably the extreme south of the lastnamed, where the Ghats have sunk to mere billows in the narrowing land, where rainfall is low, irrigation necessary and palmyras abound, belongs to the Tamil belt as does of course the Shencotta protrusion of Travancore to the east of the Ghats. The northern frontier of this mothertongue reaches up the Kanara coast nearly to Mangalore and thence follows inland roughly the course of the Netravati river, including all Kasaragod taluk and the coastal reaches of Mangalore.

Tulu.

12. Area VII marks Tuluva, the homeland of the Tulu speakers who number 561,623 and pervade the central taluks of Kanara. In this district, returns of Kanarese and Malayalam as mothertongue together fall well behind the Tulu figure. Vizagapatam Agency is the most polyglot region of the presidency but of the normal regions, and for intermingling of fully developed languages, South Kanara is easily first. In addition to the three languages already given, Konkani figures as the mothertongue of over 200,000 and Marathi of nearly 50,000. These cannot be localized but are found throughout the district.

Kanarese, Tulu and Malayalam all penetrate into Coorg, a kind of linguistic crossroads.

Proportions and variation.

13. Subsidiary Table *i* shows the contribution of the various mothertongues to 10,000. Nearly 92 per cent of the province's forty-seven million inhabitants return a Dravidian mothertongue, a striking illustration of where the homeland of this language family lies. The largest individual contributor is Tamil with 40 per cent, closely followed by Telugu with $37\frac{1}{2}$. Between them these two great languages claim over three-fourths of the population. No other language can reach even 10 per cent, Malayalam with 7·9 coming nearest. Oriya and Kanarese follow with under 4, Hindustani manages $2\frac{1}{2}$ and Tulu $1\frac{1}{5}$. The rest is an assortment of fragments from the most diverse sources.

The table in the margin shows how the contributions of the main languages (with their dialects) have altered in the last thirty years. The base is 10,000.

	1931.	1921.	1911.	1901.
Tamil	4,013	4,111	4,080	4,035
Telugu	3,768	3,772	3,769	3,706
Malayalam ..	790	754	740	739
Oriya	392	368	383	468
Kanarese ..	366	361	382	406
Hindustani ..	260	234	233	230
Tulu	121	126	122	128

Were all circumstances uniform these ratios should alter little and that little should be a recognizable oscillation about some mean. Some such feature is doubtfully apparent for Tulu and, over the last three censuses, for Telugu, but not for the others. Malayalam has returned a steadily increasing ratio, so too Hindustani. Oriya and

Kanarese declined steadily from 1901–1921, to rise again in the last decade. Clearly circumstances are far from uniform. Chapter III showed the dimensions of Madras emigration and how largely the Tamil districts contributed. Had these absent Tamils—probably a million and a half—been in the province on census night the Tamil contribution would have been above 4,013 per 10,000. Much of the drop from 1921 represents the emigration drain. Chapter IV showed the west coast as among the regions with a greater proportion of persons at 0–15 and over the last decade the Malayalam population increased more than any other linguistic division except Oriya. That its ratio should tend upwards is not surprising. Hindustani's increase embodies something of accretion through Muslims preferring to record their mothertongue as Hindustani instead of their original Dravidian speech. Such a feature probably is present at every census. Oriya's rise is due in part to a corresponding process of accretion as tribal languages give way before the tongue of the invader. It is almost certain that any civilized tongue which has such contacts shows a proportion to the total province population always above the figure which would result from exhaustive expert enquiry. Oriya is the chief gainer from such circumstances.

Oriya and Telugu.

14. An examination of the figures for Ganjam Plains shows that those returning Oriya have increased by 15·8 per cent while the increase for Telugu speakers is 7·2. The first is above the total increase rate for the district (11·9) by about as much as the second is below. Other languages in the district have increased even more than Oriya, namely, by 16·2 per cent. No separate Agency figures unfortunately are available for 1921 but taking the Agency as a whole, Oriya has increased by 18·3 per cent, rather above the total increase but not markedly so. Other languages in the Agency have increased almost as much ; so clearly there has been no great robbing of hill-tongues to feed Oriya during the decade. It is difficult to say that the differential increase in Ganjam plains between Telugu and Oriya is due to accessions to one from the other, though apparently since both Oriya and other languages have increased markedly this should be the case. The effects of emigration have however to be borne in mind. Unfortunately no caste statistics are available for emigration to Burma, which is not controlled in any way, and it is impossible to say definitely which community preponderates. Although emigration from the northern taluks is heavy, if the sex ratio is any guide, it may be that the Telugu element contributes relatively more, while certainly there is a strong emigration from Tekkali and the other southern taluks which are pre-eminently Telugu. The close control exercised over enumeration at this census has at any rate produced figures touching mothertongue which may be relied on. The difference from 1921 is not very pronounced and it seems undoubted that the 1901 figures of Oriya were, as was suspected by Madras Government and successive census officers, exaggerated through some cause or other.

Hindi.

15. The number of persons returning Hindi has increased considerably from 1921, has in fact more than doubled. The chief district contributors are Madras, Kistna and Coimbatore. The propaganda in favour of Hindi conducted by various bodies might be held to be responsible for much of the rise but it is hardly likely that any Tamil, Telugu, etc., is going to deny his mothertongue in favour of Hindi, whatever his desire to have the other in additional use. It may be taken that the increase represents a greater number of persons from Hindi parts in the presidency at census time. The large proportion of Hindi speakers in Madras is understandable, but why there should be so many in Kistna is not so clear. Almost a half of the presidency total is found in Madras city and this district. The increase in the city in this mothertongue is 196 per cent.

Hindustani.

16. Hindustani has increased more than other mothertongues. Guntur remains the strongest district with Kurnool a good second and Cuddapah also above the lakh. The other districts returning a strong proportion are all in the centre of the presidency and more than half comes from these districts which have Hyderabad as a focus. In Madras city Hindustani speakers have gone up by 35 per cent as against the population increase of 22·8. **Malayalam.** Malayalam furnishes in some ways the most interesting figures of increase. In Madras city the

returns of Malayalam have gone up 125 per cent. In Coimbatore district the increase is 85 per cent. In the four southern Tamil districts the increase is well over 100 and in Tinnevelly the numbers of Malayalam speakers have gone up more than eightfold. The process of Malayalam penetration is well illustrated by these figures.

Marathi.

17. Bellary, South Kanara, Tanjore and North Arcot remain the chief homes of the Marathi speakers. The numbers returned from the Agency for this mothertongue have greatly diminished and it is difficult to see how 8,000 speakers of this language were ever found in these tracts. Bellary and Coim-

Kanarese.

batore both contain more Kanarese speakers than the district called Kanara, the first having twice the number. Salem, Madura and Anantapur are the other chief contributors. The Kanarese quota spreads, as it were, fanwise from Mysore as centre, diminishing with distance. Korava, a dialect of Tamil, and Lambadi of Rajasthani, both containing many elements of what might be called thieves' patter, are associated essentially with the Deccan and the districts adjoining.

Madras City.

18. The following table sums up the varying language increases for Madras city, which are of some interest as indicating the contributions to the population received during the decade :—

Population increase.	22·8 per cent.	Telugu	22 per cent.
Hindi	196 „	English	— 3 „
Malayalam	125 „	Saurashtri	— 15 „
Hindustani	35 „	Marwari	— 33 „
Tamil	22 „		

19. The key to the linguistic map gives the language speakers by total and percentage for groups of taluks in which mothertongues meet. Percentages of subsidiary language speakers are also given.

Saurashtri.

The peculiar Saurashtri tongue has a wide distribution considering its small numbers. The one region it shuns is the West Coast and its weakest area apart from that is the Circars. It strengthens noticeably when the Tamil districts are reached. Even there the western Tamil districts have much less Saurashtri. The presence in the south of these speakers of a form of Gujarati is attributed to flight from persecutions long ago and Talikota also is said to have acted as a southwards-impelling force. That would explain the scanty numbers in the Deccan and the general nature of the migration would account for their absence or practical absence from areas lying off its course.

The 167 for Saurashtri in Kistna represents the classification of a peculiar return of ' Chau ' from Nandigama taluk. Investigation showed that this was the name given to the home language of a body of silk weavers whose traditions showed them to descend from immigrants fifteen generations back who had come from Mardavajadai, now in the Central Provinces. Their original mothertongue is much corrupted by Telugu borrowings and influence and is written in Telugu characters. From the admixture springs its name Chau, on the analogy of a meeting or mingling, of which the most familiar example is the cross roads, ' chau-rasta '. Despite its corruptions, however, it is quite clearly an original tongue and from the north and justifiably classed with Saurashtri. Another variety of Chau was discovered in Madras city.

It is worthy of note that the Madura Saurashtri vocabulary contains many Telugu words and some Kanarese. Till very recently Telugu was used for all ordinary purposes, including literary effort, but as a business medium it has been replaced by Tamil while Saurashtri itself is being developed as a literary medium by being written in the Nagari script. About fifty years ago a Saurashtra poet, Venkasuri Kavi, composed a Saurashtri rendering of the Ramayana, which is very popular. When Mr. Gandhi visited Madura an address in Saurashtri was presented to him which he was able to follow.

Obscure terms returned.

20. The mothertongue returns contained a wild variety of genuine and illusory terms. Much correspondence was involved with local officers in tracking down terms to which none of the authorities available, previous census reports, Grierson, etc., or my own knowledge yielded any clue. Nearly all were finally resolved however and the cases in which an element of doubt

remained to the end were few. Characteristic of the returns which occasioned much correspondence were the following :—

Desiya.—The vagueness of this is obvious. The returns came from Vizagapatam Agency, the great majority from Jeypore taluk. On the report of local officers this was classed as Oriya. The allocation is probably sound, but it is not impossible that some of the number may represent other tongues.

Haduvi.—This from East Godavari Agency raised impressions of Hal'bi, but it turned out that the enumerator in a moment of aberration had entered an original transliteration of the Telugu word for ' jungle '. The jungly speech in this case was Koya.

Jagannath.—A mothertongue returned by 18 persons from Bellary. A pious synonym for Oriya.

Malver.—This turned out to be the term generally used in Ganjam and Vizagapatam to describe Malayalis.

Natal.—This turned out to be a Telugu mixing up birthplace with mothertongue.

Perumala.—A peculiar jargon used by a group of Satani Vaishnavas in a Ganjam village in order to preserve their possibly esoteric conversation from the understanding of their fellow villagers. The Satanis being followers of Perumal, this jargon, actually a form of Tamil, was called Perumala.

Sandur.—Not the language of Sandur State as might have been supposed, but the sub-caste of some Vellalas in Vizagapatam returned as mothertongue.

Zulu.—Merely an eccentric rendering of Tulu, and hopes of South African tribal representation in Bellary were dashed.

The above are but a small selection. There will be found at the end of the chapter a list of the caste, tribe or other names given for mothertongue and the classification finally made. The numbers in nearly all cases were few but that did not affect the labour involved. The variety of terms returned throws a revealing light on the frequency of what one might term a caste attitude towards language, the regarding of the speech as primarily a possession of the caste.

Munda tongues.

21. The Munda Branch now contributes 50 to every 10,000 in the presidency. The variations in its contribution are shown in the margin. After a drop in 1921, the figure of 1901 and 1911 has almost been reached again.

	1931.	1921.	1911.	1901.
Munda	49	47	50	50

Particular efforts were made to secure as precise language returns as possible in the Vizagapatam Agency in which most risk of uncertainty in Munda languages arises. Saora gives no difficulty. It is recognized as a distinct language and returned as such. Its fellow-Mundas, however, are apt to be lost under such terms as Jhodia or Poroja. Enumerators were told not to accept such answers as Jhodia or Poroja, but to ask what particular variety of either was in question. As a result, many returns of Pareng and Bonda were received which went to swell the Munda total. Pareng is probably associated with Saora rather than Gadaba. Gutob was included in Gadaba, of which it is a form. This insistence on detail was responsible for the appearance of the Pengo form of Kond and for Dhruva. There was a large remnant of Poroja *tout court* which has had to be shown as such. This may cover elements from various languages. Jhodia has been shown separately and a similar uncertainty attaches to it. Some Oriyas say Jhodia is ' merely Oriya ' but this is a glib deduction from the large number of Oriya words which of necessity appear in the speech of all Vizagapatam hill tribes of the central plateau taluks. One might as well say English was ' merely Latin '—or Greek—because of its extensive borrowings from these tongues. It is much more likely that expert linguistic survey would remove from the Oriya head some of the dialect forms

now classed under it. It is unfortunate that the Linguistic Survey did not deal with Madras ; a magnificent field awaits the philologist in Madras ' Agency tracts. My acquaintance with the Vizagapatam Agency is unfortunately only that of a visitor but even a visitor's ear can observe the pronounced individuality of much that passes for Oriya in these areas.

Aboriginal languages.

22. The table shows for the past four census the contributions to 10,000 population by the various aboriginal tongues of the province. In only two cases is the quota fallen from 1921. Poroja's drop merely spells the results of the efforts to push this vague term to greater precision and what it has lost has gone to produce Jhodia, to feed Gadaba and Kond chiefly and probably also Oriya.

	1931	1921	1911	1901
Kond	86	80	89	92
Saora	39	39	40	41
Koya	17	11	12	12
Gadaba	10	8	10	9
Poroja	8	12	14	7
Konda	5	6	5	4
Jhodia	1	..	..	..

Konda (chiefly from Padwa, Pottangi and Salur Agency).

Konda's drop is probably a genuine decline. There have been varying opinions in the past whether this was an independent branch or merely a variation of Kui (cf. 1901 and 1911) or Gondi (cf. 1921) and the case is really one for expert decision. I made some enquiries and secured some typical sentences and words which are given below. Konda seems certainly not Kond ; there seems sufficient disparity to justify separate treatment and Konda will therefore be found shown as a separate form in the intermediate group. Telugu has made great inroads among the Konda Doras, whose language Konda is, to what extent Subsidiary Table *iii* will show, and a diminishing proportion would cause no surprise. Because however of the uncertainty touching the true affiliation of this tongue a longer series and a more positive trend would be required. There must always be a certain overlap between it and the similarly sounding Gondi and Kond and the oscillation of the Konda ratio is probably in part due to such influences.

Tribe and tribal language returns compared.

23. The figures in subsidiary table *iii* compare returns of tribe and of tribal mothertongue and enable some estimate to be formed of how far the latter is holding its own. Where primitive tribes come into contact with more civilised peoples, their language is as a rule the first distinctive feature to weaken and disappear. Hence to find a figure below 1,000 in the last column need occasion no surprise, whereas any figure markedly in excess of 1,000 requires careful examination. The figures in column 8 are ratios calculated from totals ; they are not the results of tabulating the numbers of actual members of a tribe who return the tribal tongue. Such detail would be needlessly dilatory and expensive ; the ratio calculated from tribe population and mothertongue totals gives a close representation of the position.

Variation of such a ratio cannot be taken as an indication solely of actual developments in the use of the language. Variations in accuracy of enumeration and in classification may enter and do notably in the 1931 ratios. Where a change in ratio is pronounced it is a safe deduction that some such effect is present. The Gadaba and Poroja figures are illustrations. The first has gone up nearly 400 the latter has dropped 250.

The Kond quota again has been affected by a change in classification. The Jatapu tribe, common in the low Vizagapatam Agency, is really Kond. There was no reason to omit it from such considerations and it has therefore been included in the tribal total in columns 2 and 3. The resulting figure in column 8, 956, is a much closer indication of the relative persistence of the mothertongue than the figures, well over 1,000, of foregoing censuses.

Apart from Poroja and Kond the language-tribe ratio shows a fall only for Konda and Toda. Probably a decline in use of the tribal tongue is actually at work in the first case. The ratio has always been far below that for the others, except Gondi, and Telugu influence is strong. The ratio of 1,036 for Todas in 1921 was said to be due to the tribal divisor being reduced by the Todas returned as Christian. All Todas whatever their religion, were brought to the Toda total this time with the result of a par figure.

The tribes dealt with in this subsidiary table have shown widely different rates of growth over the decade. Gadabas have diminished 8 per cent and Gonds 29. Kotas and Todas over much smaller numbers have also decreased and Saoras have risen by less than 1 per cent. All the others have increased appreciably, Konda Doras by 31 per cent and Porojas by 41. No apparent connection exists between changes in growth and survival of tribal tongue. A longer series of more uniform observations would be required for this to be studied.

Oriya and Telugu by race and mother-tongue

24. The Orissa Committee wished illustration by race in Ganjam and Vizagapatam Agency and the production of 50 per cent lines for this element corresponding to those for mothertongue. It was proposed that enumerated persons should be asked to say whether they were Telugu or Oriya but for reasons given in Appendix I I opposed and did not adopt this suggestion. With race matters so obscure as they are in a great part of the Vizagapatam Agency any race line could only be approximate. The method adopted was to take the castes returned, to look up all sources aiding the classification of these as of Oriya or other origin, and then from this information to arrive at totals of putative race. The authorities consulted were previous census reports, notably Sir Harold Stuart's of 1891, of Mr. Francis' of 1901, Thurston's 'Castes and Tribes', local officers and any other likely source. In many cases even these opinions were tentative and the difficulties were such that expert enquiry on the spot alone could have been reasonably expected to produce an absolute result. In the circumstances a certain element of doubt inevitably remains. The most obvious but not the only expression of this is in the presence of castes excluded from allocation as 'doubtful'. In their case the uncertainty was such that it was thought best not to attempt classification. The two lines therefore, mothertongue and race, produced for the Committee cannot be accorded the same value, at any rate in the Vizagapatam Agency. The mothertongue 50 per cent line is almost certainly the closest determination so far achieved and is as near a final determination as is ever likely. The race line on the other hand lacks the same finality. The direction of the probable error however can be much more confidently attributed than its amount. It is unlikely that Oriya or Telugu race origin could have become obscured to any extent under aboriginal guise; on the other hand it is probable that some of what appears on such evidence as is available, to be Oriya or Telugu would really prove on close and prolonged examination not to be so. On a broad view, it is unlikely that any considerable continuous area of the Vizagapatam Agency contains a true majority of persons who are Oriya by race.

in Ganjam Agency

25. Subject to these considerations, subsidiary table *iv* may be consulted for guidance on the relative presence by race and mothertongue of Oriya and Telugu elements. Columns 7 and 13 give the ratios. Over the whole Ganjam Agency the Oriya mothertongue : race ratio approaches very near to unity. The Telugu figure is above, reflecting the smaller totals and a more exotic population. Udayagiri and Balliguda taluks show, rather surprisingly, a ratio below unity for Oriya. This is due to some extent to a number of Panos and other communities classed as Oriya by race returning mothertongues not Oriya. The classification doubts referred to above have illustration here. Another is that in these frontier taluks Central Indian communities are frequently represented, returning Oriya as mothertongue but clearly not Oriya by race. The Ramagiri high figure represents a goodly number of Saoras returned as possessing Oriya as mothertongue. While in this taluk Oriya influence is strong, its mothertongue returns are in my opinion definitely too high and a figure about the Parlakimedi 1,100 would be much nearer the true facts.

The Telugu element in this Agency is small as the figures in columns 8 and 9 show. Ratios per 1,000 can therefore mean little except in Parlakimedi, and not very much there. The tendency however is unmistakable for the language to spread quicker than the race.

in Ganjam Plains,

26. For Ganjam Plains the ratio is above unity for both, slightly less so for Oriya than Telugu. The departure is not very great and might be very much less according to the allocation of the castes shown as doubtful in column 14. Thus if in Aska taluk the Kalinjis were classed as Oriya, the mothertongue—race ratio for Oriya would fall from 1,179 to 1,166, for Kalinjis in that taluk have almost invariably Oriya as mothertongue. Similarly if in Chicacole the Kalingi doubtfuls, who almost without exception returned Telugu as mothertongue, were included in the Telugu race total, the ratio for Telugu would fall from 1,179 to 1,156. It must therefore be borne in mind that the departure of these ratios from unity is to some extent illusory.

In the first five taluks the Oriya ratio is above and the Telugu below unity. In the last three the position is reversed. In the middle three both ratios are above unity. These differences follow latitude and are a true illustration of conditions. The five taluks in the north are a true Oriya region, Telugu predominance is equally marked in the three in the south while the centre three are the transition belt. The essential point is that such a belt does exist and it is idle to dismiss this fact and expect hard and fast lines to appear. The general tendency is for Telugu castes and mothertongue to favour the coast. This is marked in Berhampur where Bodokhimedi estate is strongly Oriya while the southern part of the taluk and thereafter a narrowing but persistent coastal belt is Telugu.

in Vizagapatam Agency.

27. For Vizagapatam Agency both ratios are well above unity, an indication of the much greater penetration of plains influence here than in Ganjam Agency. The Telugu ratio is the higher, which may be taken as an indication that it has a much smaller domiciled element than Oriya. This is probably so, certainly outside Gudem and Padwa. In numbers the Telugu contingent both for race and mothertongue is less than a third of the Oriya, and Padwa, Gudem and the small Golgonda agency together contribute much over half. In five taluks of the twenty-two the Oriya ratio is below unity. All are eastern fringes and two are foothill strips of small population. In all except Gunupur the totals in question are so small as to lower the evidential value of the ratios. In Gudem, for example, the Oriya total in column 2 cannot even reach 200. In Gunupur the ratio is very little below unity.

Omitting Srunguvarapukota, in which the actual numbers are small, the Oriya ratio is highest in Koraput, with Pottangi and Padwa some distance behind. It is precisely in this central region that Oriya as a mothertongue has had most real or apparent victories over primitive tongues. The ratios for Jeypore and Naurangpur, while less, are still distinctly above the figures in the lower Agency. Rayagada and Bissamkatak are 1·059 and 1·021, and Gunupur 0·986. The adjoining Parvatipur has 1·049. Oriya penetration in this region has been much less than above the ghats and is in fact associated essentially with communications. In this region Telugu ratios run higher. Their mothertongue representation has less race backing. The total numbers in question are smaller. The high ratio in Bissamkatak represents a fairly numerous tribal group whose mothertongue was Telugu. In this lower agency as distinct from the adjoining country above the ghats, Telugu as a lingua franca seems to be spreading more rapidly than Oriya, probably because the natural outlets are into Telugu regions, Bobbili, Parvatipur and Parlakimedi. The enormous Telugu ratio for Palkonda Agency is explained by the smallness of column 8. This is an essentially aboriginal tract where the plains language has begun to penetrate but plains people not at all.

Statistics and an account by taluks of mothertongue and race figures will be found in Volume II of the Orissa Committee Report.

Subsidiary languages.

28. Part II of the Imperial Table shows the distribution of subsidiary languages. This table deliberately omits any but effective presidency languages. English, Bengali, Gujarati and so on, are not considered as contributing to the real bilingual aspect of the presidency. The problem is essentially one of the

meeting grounds of mothertongues and it cannot be said that Gujarati, Bengali, etc., have any real frontier as a mothertongue within the presidency. Were every single language spoken other than genuine Madras mothertongues included in this table, it would swell to enormous dimensions but rise very little in value. A glance at the table gives an immediate picture of the interpenetration of languages and therefore of races. The small table in the margin gives the number per thousand returning each mothertongue who returned some subsidiary language.

Mothertongue.	Number per 1,000 returning a subsidiary language.	
	Males.	Females.
Saurashtri	857	868
Hindustani	685	623
Lambadi	603	549
Saora	401	357
Kond	380	317
Kanarese	371	358
Tulu	149	57
Telugu	148	145
Oriya	93	72
Tamil	24	20
Malayalam	17	6

As subsidiary to Saurashtri,

29. From general considerations one would expect the use of a subsidiary language to be commonest in the smaller mothertongue communities and in those most dispersed. We should expect the highest proportions to be among those communities who never command the majority as mothertongue in any area. We should expect the lowest from regions presenting least admixtures of communities. All those general considerations find expression in the table. Saurashtri is the language of hereditary weavers and dyers hailing in the distant past from Gujarat and now located chiefly in Madura with some representation in the adjoining districts. These people from their great minority and from the nature of their occupation which brings them into constant and close touch with persons of other languages, must inevitably make habitual use of the prevailing mothertongue around them. Hence we find over 850 in every 1,000 of them making regular use of a subsidiary language. It is interesting to notice here that contrary to the general rule the proportion returning a subsidiary language is higher among women than among men.

Hindustani, etc.,

30. Hindustani yields the next largest proportion using subsidiary languages. Here again we have a uniformly minority community, but one this time much more dispersed than Saurashtras. Hindustani speakers are found in every district in the presidency, their strongest representation being in Guntur, Kurnool, Cuddapah, North Arcot, Bellary and Anantapur. Nowhere are they a majority. They are a community largely engaged in trade and negotiation generally and a continuing use of other vernaculars is for them an essential. The popularity of subsidiary languages among them indicates the chief range of the mothertongue, for while Telugu claims 445/406 per 1,000, Tamil claims 199/182. This fact indicates one great departure from the connection of Hindustani with Islam for the strongest Muslim district, Malabar, is one of the weakest in this mothertongue. Lambadi with 603/549 per 1,000 returning a subsidiary language is an instance of the same circumstances as affect Hindustani. Fifty-eight per cent of Lambadi speakers are in Bellary and Anantapur. It is peculiar that whereas in Anantapur 810 per 1,000 return a subsidiary language, only 25 per 1,000 do so in Bellary. This seems undoubtedly to be a freak of enumeration. Lambadis lead a roving life. Their activities, legitimate and illegitimate, are closely connected with the peoples of the regions they frequent and it is impossible to believe that less than 3 per cent of the Lambadis in Bellary regularly practise the use of Telugu or Kanarese. From the regions Lambadis most frequent follows the subsidiary language affected ; only the Telugu return is appreciable but other subsidiary languages are probably not inconsiderable, as Kanarese.

Kond, Saora,

31. Saoras and Konds have languages of their own which will not however frank them beyond their tribal limits or even, for many purposes, within these limits. Some acquaintance with the plains speech is essential for all those who would trade or have other dealings outside the tribal circle. Hence it might be expected that a considerable element would return a plains tongue as subsidiary and here as in other cases that element is greater for males, the sex which moves more freely and is brought most into contact with outsiders.

Nearly twice as many Konds return Oriya as subsidiary than return Telugu and practically the entire Telugu quota comes from Vizagapatam. For Saoras, on the other hand, almost equal numbers return the two plains tongues as subsidiary, and for women, Telugu is in a slight ascendancy. The strongest return of Telugu as subsidiary is this time from Ganjam plains and reflects mainly the conditions of Parlakimedi taluk.

Kanarese,

32. Kanarese except in its small detached areas of the presidency, western Bellary, Hosur, Kollegal, Coondapoor, is a minority language and thus a fair element returning a subsidiary tongue is to be expected. The 371/358 is by no means uniformly distributed. Tamil is favoured by 268/266 and Telugu by 95/87. Hindustani in Bellary claims some representation and Malayalam in Malabar. Elsewhere subsidiary languages are inconsiderable. The subsidiary language element is naturally most prominent in those areas where Kanarese itself is strongest as a mothertongue. Hence the presence of strong quotas in Coimbatore, Madura, Salem, Bellary and Anantapur.

Telugu,

33. The proportion of speakers of Telugu as a mothertongue who practise a subsidiary language is six times the corresponding figure for Tamil. The difference reflects the much greater dispersion of Telugu as a mothertongue. The Telugu speaker ranges as widely as the Hindustani and in larger numbers. The subsidiary language favoured is predominantly Tamil but all other mothertongues of the presidency find some Telugu to speak them. The numbers returning subsidiary language are as might be expected weakest in the areas where Telugu as a mothertongue reigns most supreme, the Godavari-Kistna deltas. Subsidiary tongue practice is strongest in the heart of Tamil Nad and 98 per cent of the Telugus in Pudukkottai have Tamil in common use. The proportions returning Tamil, heavy in the south and west Tamil districts, lighten towards the Tamil-Telugu frontier. This ratio in Tanjore is 94 per cent, in South Arcot 91, in North Arcot 66 and in Chingleput 45. In Madras City 25 per cent of the population returned Telugu as a mothertongue and of these 50 per cent make regular use of Tamil also. The Telugu probably might with fairness be termed the rover of South India and he is the most practised linguist.

Oriya,

34. Oriya as a mothertongue offers perhaps a more rigid frontier than any other language of the presidency. This reflects its different origin from other Madras vernaculars ; the cleavage is more sharp, and the border line and interpenetration less. In his own territory the Oriya does not affect a subsidiary language. Possibly of all the peoples in Madras the Oriya is the least likely to do anything unless he has to, and this is markedly so where languages are in question. In Ganjam plains only 81/59 per 1,000 returned a subsidiary tongue and in Vizagapatam Agency the figures are 31/23. The latter figure is almost too low but it is the case that where a developed language is in contact with a primitive one it is the primitive tribesman who practises the other language much more often than the intruder. Five hundred and eighty-four out of every 1,000 speakers of Oriya as mothertongue dwell in the Ganjam plains and 907 dwell in that region or in the Vizagapatam Agency. When we come to the smaller Oriya contingents elsewhere we find necessities of life reflected in the greater prevalence of subsidiary languages and 739/726 per 1,000 of Vizagapatam plains Oriyas return a subsidiary tongue. The proportion increases as we go south and of the small Oriya elements in East Godavari 82/90 per cent and in West Godavari 93/97 per cent returned Telugu as also in common use. No other subsidiary language but Telugu is appreciably practised by Oriyas.

Tamil,

35. The Tamil figure of subsidiary language is smaller than might have been expected. The Tamil however is more concentrated than any other mothertongue except Malayalam. The Telugu in Tamil Nad retains his mothertongue but adds Tamil for his daily use. It is not for the Tamil in such circumstances to practise Telugu. Where we could find Tamils with another language in common use would possibly be in Ceylon and Malaya, where the Tamil emigrant no doubt makes free use of the languages of these countries. In his own land however, his own mothertongue suffices. The composition of the Telugu

elements in all the central and southern Tamil districts is peculiar. Their presence in no sense reflects a general language frontier such as is found farther north. They are in essence lost tribes surrounded and interpenetrated by the Tamil majority around them, whose language they have had perforce to adopt for their communications of every day. Telugu remains the subsidiary language most practised by Tamils. The proportion returning it is highest in the border districts ; thus 755/655 of Nellore Tamils returned themselves as regularly using Telugu. Chittoor returns 412/411. South of this line the proportions are much smaller. North of it they run steadily high ; for beyond Nellore and Chittoor, the Tamil is a definite foreigner and has to adopt for general purposes the language of the land he is in. In Malabar 523/426 per 1,000 of the Tamils return Malayalam. In Coimbatore and Salem there are appreciable Kanarese returns. Elsewhere the figures run small. In Madras city the proportion of Tamils using Telugu is much below that of Telugus using Tamil. This indicates that Madras is mainly a Tamil city.

Malayalam.

36. Malayalam comes at the bottom of the list in regard to the frequency of use of subsidiary languages. This is not to be wondered at. Malabar is the region in the presidency most uniform in language conditions. Except at its margins there is no need whatever for the Malayali to practise any tongue but his own. It is precisely on these margins that the bulk of Malayalis returning a subsidiary language are found. In Coimbatore 674/560 per 1,000 are using Tamil, in Madras city 523/412. The proportion rises on the whole the farther we depart from the boundaries of Kerala and most persons in the small Malayali communities found in the remoter parts of the presidency are practising some subsidiary language. Malayalis take kindly only to Tamil and Kanarese and even in purely Telugu districts Tamil is returned as a subsidiary tongue. This indicates the nature of Malayali dispersion. It is not like the Telugu rover who goes for labour with his hands in considerable numbers. It is much more an educated penetration and were English to figure in these subsidiary tables it would be found that the Malayali contingents in all districts outside their own made prominent use of this language in their business and daily affairs. The lowest proportion of Malayalis returning a subsidiary language comes oddly enough not from Malabar itself, but from South Kanara where in Kasaragod taluk there is as genuine a piece of Kerala as exists anywhere on the West Coast.

APPENDIX I.

Special Problems in Ganjam-Vizagapatam.

Telugu-Oriya question—The Ganjam district.

The Ganjam district which enshrines the core of the Oriya agitation is one of the most interesting and beautiful in the Madras galaxy. It may be divided into four parts, (I) the purely Oriya, (II) no man's land, (III) the purely Telugu and (IV) the Agency.

The plains.

No. I may be said roughly to coincide with the taluks of Kodala, Chatrapur, Surada, Aska and Ghumsur and Bodokhimedi Estate. Here is found the typical Oriya peasant and in Kodala and Ghumsur taluks is spoken perhaps the purest Oriya in India. The appearance of the people strikes even an unobservant visitor as different from what he has been accustomed to in the south. Temples are different, so also habits and customs. It is a land of forests, rain or tank-fed paddy and frequent sandy rivers. The Chilka Lake runs deeply into it from the north and in Chaitra month many a boatload of travelling pilgrims may be seen embarking at Rambha for a voyage towards Puri and Jagannath. Marriage and business associations know no political frontier and Orissa proper has furnished many a bride to North Ganjam.

II is the crux. From Berhampur down to Parlakimedi both Telugus and Oriyas are found, and neither could be said to be present merely as an intruder or occasional phenomenon. Both are found as genuine inhabitants with their roots deep in the region. The distribution varies as we go from north to south, Oriyas predominating in the north and Telugus in the south. In addition to the difficulties which arise from the actual mingling of the two communities, a further problem is presented by the associations of the zamindars. Most of the land in these five taluks is zamindar-owned and a great majority of these are Oriyas and have associations with fellow noblemen or chiefs in Orissa. It is this consideration which makes the Parlakimedi estate perhaps the most peculiar item of a very complicated problem. The population of the estate (the most southerly of all) is predominantly Telugu ; the zamindar, however, the most considerable of the whole district, is an Oriya. Which association is to prevail, that of the population majority or that of the zamindar ? The two communities take different lines, not unnaturally. It was the consciousness of this difficulty that made Parlakimedi the focus of enumeration difficulties in the Ganjam district. The Raja was unfortunately absent in England attending the Round Table Conference and his moderating influence was missed. I found a considerable degree of excitement in this area ; one of the manifestations of this was an Oriya idea of holding a separate census at the same time as the Government one, this private effort to be conducted by Oriya champions only. It is difficult to conceive of a more foolish endeavour at that particular time. Fortunately, after long interviews with the leaders, I was able to convince them that no step could be more damaging to the cause they were so anxious to serve. Had such a separate enquiry been allowed to proceed alongside the main census, nothing could have prevented allegations of bias and influence exerted on enumeration. It is by no means unlikely that influence would have been brought to bear but what is far more important is that the presence of definite suspicion without any means of estimating its extent, is enough to prevent any conclusions based upon the data collected from carrying any weight in decisions to be taken thereafter. Throughout the enumeration stage Parlakimedi gave cause for considerable anxiety and under my instructions the special officer devoted much of his time to this estate, and particularly to its chief town with, I think, happy results.

III is the taluk of Chicacole with its appendage Narasanapet. This is almost entirely Telugu and has never been claimed by even the most ambitious of Oriya champions. In appearance it is identical with the Telugu lands of Vizagapatam from which it is separated by the Langulya river.

The Agency.

2. IV presents a problem of a different kind. *Pace* all claims by Oriyas, Telugus or other plainsmen, this is a hillman's land and if it is allotted to any plains people it can only be on grounds of penetration or convenience of association. The Ganjam Agency seems to embrace the district, forming a rough gnomon on the north and west. It is composed of shallow valleys and not very high hills, and ranges between 1,500 and 3,000 feet above sea level. It has a heavier rainfall than the plains, is better wooded and offers even in the hot weather that music, so pleasing to the western ear and so missed in the plains, of running water in a pebbly river bed.

Two of its taluks look definitely on to the pure Oriya tract. The third, Ramagiri, looks rather to Parlakimedi and the south. The taluks are, however, an artificial division, for while approximately Ramagiri may be said to be Saora while Balliguda and Udayagiri are Kond, the actual Kond-Saora frontier runs farther north than the boundary

between Ramagiri and Balliguda. In the days of the Agency Commission an attempt was made to make a closer division by tribe between the charges of the so-called Kond and Saora Assistant Commissioners and the line ran just south of Chandragiri and Ontoroba to the west where it joined Gunupur taluk of the Vizagapatam Agency Tracts.

South of Ramagiri taluk lie the Parlakimedi Maliahs, now under the Chicacole Sub-Collector as Special Assistant Agent. These are Saora areas.

Agency conditions.

3. Conditions in Agency tracts differ widely from those in the plains. Nearly all Udayagiri and most of Balliguda taluk is government land and so is all the Parlakimedi Maliahs. There is no ryotwari system however and save for non-hillmen owners of land in Udayagiri taluk for whom a special settlement was carried out, cultivators in the Agency do not pay land revenue to Government. The system of requiring the contribution of work from Agency men is still in existence but is inevitably weakening as hillmen lose their land and become more sophisticated. Thus the last few years have seen a conversion of the Kalipano road in Balliguda taluk from one done by Agency men under the guidance of an overseer who was part of the Assistant Agent's staff, to an ordinary public works operation run by that Department. The unit of administration in the Agency is really the mutta. These muttas vary in size and importance. The head is usually called a Patro in the north and Bissoyi in the south. A Kond muttadar is known as a Moliko. The Government's connection with these tracts is largely paternal and little revenue is extracted from them. The strength of mutta feeling varies with the quality of the muttadar and of the inhabitants. Under such a man as the late Iswara Patro, the friend of a succession of Assistant Agents, the Naugam mutta was an admirable unit—as admirable as some others were worthless and trying. The Kond is a man who must respect the authority over him, a consideration which should ever be borne in mind in appointing or nominating those who are to control him. The same might be said of any hillman, but is particularly true of the Kond.

Communications in the Ganjam Agency, so far as Madras is concerned, till recently were based almost entirely on Ghumsur taluk and Russellkonda, for from Russellkonda the only properly engineered ghat road led through Kalingia into Udayagiri taluk. From Kalingia one road continued north into Phulbani in Bihar and Orissa while another ran westwards to Balliguda. These roads are known as the Baud and Kalipano roads respectively. Another access to Balliguda taluk lay through Surada and Gazlbadi but this was in part a bridle track only. Other ways of access through Digi and Kattingia were in part mere footpaths. Within the last few years, the position has been altered by the repair and improvement of the Taptapani ghat road which puts Berhampur, the chief city in the district and on the main railway line, within 50 miles of Mohana, an important village in the southern taluk where Kond and Saora begin to touch. Ramagiri taluk and the Parlakimedi Maliahs still look south to Parlakimedi as they always have and it may be said that the Kond part of the Ganjam Agency looks east while the Saora part looks south. Thus the Kond area is connected with the more Oriya parts of the district while the Saora area looks on to Parlakimedi and should be considered along with the Parlakimedi Estate in the plains.

Vizagapatam Agency.

4. The Vizagapatam Agency is a peculiar problem. For one thing, it is much larger than any district of the presidency. It is, e.g., five times the size of Kistna or West Godavari, four times Chingleput, thrice Tanjore, South Arcot and South Kanara (nearly), Trichinopoly and Tinnevelly, and more than double eight others. In fact, the Madras theory of a large district unit has reached its culmination in the Vizagapatam district which is more than half the size of Scotland. The Agency portion consists practically entirely of lands belonging to the Jeypore estate. In this it is definitely distinguished from the Ganjam Agency which is predominantly Government land. In its mosaic of inhabitants it is still further distinguished from its Ganjam neighbour, for while tribes there are comparatively few and clearly distinguishable the Vizagapatam Agency offers an extraordinary medley such as only a skilled anthropologist could unravel and that only after prolonged study. Much has been written on these tribes in the past and much more will no doubt be written in the future. Some are of extreme interest, e.g., the so-called Bondo Porojas and other Munda tribes.

A glance at the map will show that the Vizagapatam Agency forms a rough T with the stem pointing north-west into the Central Provinces. The basins of two great rivers divide towards the north-eastern margin of the Naurangpur taluk. From the north-eastern flank waters fall to the Tel and thence to the Mahanadi while the western waters drop to the Indravati which finds an outlet in the Godavari. Farther south, other tributaries of the Godavari rise in or drain other taluks of this Agency, the chief being the Sabari and Sileru. From these affluents to the Godavari comes a good deal of the water which provides irrigation of a second crop in the Telugu delta districts. The north-eastern point of the T is made up of Gunupur, Bissamkatak and Rayagada taluks. These are drained by two rivers, the Nagavalli or Langulya and the Vamsadhara which meet the sea within 12 miles

of each other at the southern corner of the Ganjam seaboard. It is through Rayagada and Bissamkatak taluks that the Bengal-Nagpur Railway have taken the railway line which now connects the Central Provinces with the East Coast at Vizianagram and Waltair. Thus it may be said that the most of the Jeypore Agency, as a geographical phenomenon, is bound up with the Telugu areas of the presidency. There is little convenient access by road from the Vizagapatam plains except by the circuitous ghat road via Salur.

Enumeration precautions.

5. The Oriya part of this presidency and the areas adjoining gave most anxious thought at this census. I do not propose to recapitulate in detail the effects of the ' Orissa Irredenta ' campaign upon the northern extremity of this presidency. Roughly it dates in its present manifestations from 30 years ago and at the time of the partition of Bengal suggestions were made for an incorporation of all Oriyas under a single administration. Such a proposal had the approval of the late Lord Curzon. Since then the agitation among Madras Oriyas for union with their brethren over the border has been continuous, if uneven. Frequent appeal has been made by the Oriyas to the 1901 census figures. These figures showed 1,809,000 returns of Oriya as language ordinarily spoken. The 1911 figures however showed 1,604,000. The Oriyas asked with indignation what had become of the *205,000 Oriyas representing the difference between the 1911 and 1921 totals* ; the Telugu rejoinder was that these people had never been Oriyas, their inclusion as such in 1901 figures was erroneous and due in part to corrupt Oriya enumerators and in part to the effects of preferential treatment then accorded to Oriyas in various ways by the Madras Government ; these preferences induced many Telugus to return themselves under Oriya headings. The unfortunate feature of the whole controversy has been the readiness on each side to attack the honesty of the other and instead of concentrating on preparing its own case on an indisputable basis, to prefer the easier way of declaring existing figures vitiated by corruption on the part of representatives of the other side. Nothing is easier than to attack census figures, in a general way at any rate. It is the simplest thing in the world to say the so and so enumerators were corrupt, and unfortunately it is this method which is most favoured in Ganjam. It takes us no farther. It merely exacerbates the feeling between the communities and widens the gulf between two bodies which, after all, are fellow-citizens and fellow-Indians.

Nature of the problem.

6. The problem was in essence one of confidence and any special census steps taken should strive to create a feeling of confidence in both communities. Various suggestions were made. One was that every man in the area concerned should be asked whether he was Telugu or Oriya. This I set my face against from the first. It went on radically wrong principles. If undue influence on enumerators was to be feared such a question and the answers to it would lend themselves to bias and pressure more than any other and when the figures came to be used we should have found ourselves in a worse plight than ever, for we should have been attempting to base decisions upon data into whose collection influence and prejudice had or might have entered to an unknown degree. The actual degree of bias introduced into an enquiry is of less moment than the fact that it is present to an extent undefined. Science can deal with and allow for assessable error but experiments or data pervaded by error which cannot be isolated or measured are worthless. It was such a position that would have confronted us had this suggestion been adopted. Another proposal was that representatives of both communities should accompany the enumerators on their rounds, or scrutinize the records of enumeration. This was if anything worse than the last. It would have meant interminable sequences of disputes, to which no satisfactory solution could be reached at the actual enumeration stage and its influence on the relations of communities and the general public attitude towards the census could have been only deplorable. Another suggestion was that every enumerator should give an acknowledgment to each person enumerated that he had recorded him as Telugu or Oriya as the case might be. This is practically the same as Number I and was dismissed at once as definitely unfair to the enumerator and most undesirable in its immediate consequences.

Special officer appointed.

7. Collectors in the Madras Presidency are busy men with vast jurisdictions. Districts are if anything understaffed and it was impossible to expect local officers to devote much time to census work. Consequently some special appointment seemed essential and I succeeded in getting the consent of the Madras Government to spare the services of a European officer of the Indian Civil Service, Mr. R. C. S. Bell, for four months' enumeration duty in Ganjam district. I confined him to the real debatable land, that is to say, the area where Telugu and Oriya mingle and where Oriya agitation was at work. It was impossible to have special officers for the whole area within which Oriyas might be found ; for one thing, the Madras Government could not have spared any more officers of the standing required, particularly in the then political conditions ; for another, there were no funds to pay for such special officers. It was only by scraping up every available anna and with the assistance of the Census Commissioner that I was able to finance Mr. Bell. The Madras Government contributed nothing in money. If the special officer had been given the whole area where Oriyas are found, he would have spent most of his time in travelling with but little left for concentrated effort where it was wanted. Therefore he

confined his attention in the main to the Berhampur, Ichapur, Sompet, Tekkali and Parlakimedi taluks, but made occasional visists to Chatrapur, Ghumsur, Surada, Aska, Chicacole and the Agency. His duties were carefully laid down and the instructions given were approved by the Census Commissioner. His function was essentially to create confidence in the enumeration. He was told to visit as many villages as possible and not to confine himself to roadside or favoured camping spots. He was to concentrate in the preliminary enumeration stages on the training of supervisors and enumerators and after preliminary enumeration had begun was to concentrate on testing as much of it as he could. His duties were frequently arduous and called for much tact and patience. One of the features of life in Ganjam is the repetition of an old story and one must be prepared to listen with Griselda-like patience to the unfolding of claims and statements all too familiar already. The appointment of a special officer was justified by the results. Considering the degree of tension in certain parts between the communities, the possibilities of influence being brought to bear on enumerators, the almost morbid interest in census statistics displayed by both parties, the actual enumeration was performed with most commendable detachment. This is not to say that there were no cases of bias ; there were, but in the cases that I myself tested and in the many more that the special officer tested both Oriya and Telugu enumerators had done most excellent and reliable work. It is a regrettable fact that such bias as was observed existed among the upper census staff, almost entirely among supervisors, and the worst instances came from Oriyas and from Parlakimedi.

It should not be presumed that because cases of bias were definitely discovered at this enumeration by myself and by the special officer that therefore the 1931 record is less reliable than its predecessors. On the contrary, no one knows what was done or was not done in preceding decades. Anything for example might have happened in 1901 and in the opinion of the Madras Government a very strong degree of corrupt enumeration existed then. What happened in 1931 is that that we were in close touch with the quality of enumeration throughout and therefore matters that at previous times passed unrecorded were brought in this census into a just and proportionate light.

Enumeration procedure.

8. The desideratum was to stick to the actual census questions and to concentrate on getting as far as possible unprejudiced answers to these in the Oriya as in other areas of the presidency. Column 14, which asked the mothertongue, was of obvious value. However many languages a man may use in his daily life or avocations there are but few who do not claim one definite mothertongue. Therefore if we concentrated on asking this point in a clear and objective way the answers received would throw great light on the Oriya-Telugu question. Consequently particular attention was paid to the mode of questioning for this column. Census officers were warned not to ask merely ' what language do you speak ? ' but ' what is your own language that you first knew as a child ? ' or similarly precise phrases.

Another valuable column was 8, ' Race, Tribe or Caste'. What was wanted here was the name of the social unit to which each person belonged. Ordinarily, in the Hindu community, castes have different associations and a man's caste may very often point to his probable origin. On the other hand, castes like human beings come into contact and are subject to change and development and this is the case in Ganjam, where undoubtedly castes may be seen in the process of formation or modification. I gave instructions that every man was to be asked what he called his caste. The reason for this was that in the doubtful area men actually used different terms for their caste according to the language which they were speaking. I do not claim that the revised form of questioning avoided all misconceptions, but it did, I think, in a good many cases extract the real degree of information available.

Column 15 asked for details of other languages in common use. This information is of considerable interest and value though much less important than the mothertongue. The only difficulty in this column was to get people to realise that the words ' in common use ' were important and in a practically bilingual district such as Ganjam, and still more so in the Agencies, where several languages may coexist in a single village, there was no difficulty in getting this understood. It was understood, if anything, too well, and there is reason to believe that this column was not properly recorded in Parlakimedi town and probably in parts of the taluk too. There column 15 may be taken as unreliable. In the Oriya books very many Telugus are noted as knowing Oriya but very few Oriyas as knowing Telugu. In the Telugu books it was just the opposite. Such a state of affairs goes directly counter to the observed facts of that area.

Abstraction precautions.

9. The value of the special officer and of the confidence which the presence during the enumeration stages of an officer of standing and guaranteed independence brought, was illustrated by the applications made to me and the Madras Government for his retention as head of the abstraction office which would deal with the Ganjam schedules. Several representations were made and a strong deputation approached me in Chatrapur in February on this matter. At first sight, the proposal was not unattractive, but many

considerations went the other way. (1) From the census standpoint Mr. Bell was an expensive officer. It was only with difficulty that I raised money to finance him for four months during enumeration. It was impossible to retain him for at least six months longer without getting funds from outside. (2) The Madras Government were unwilling to spare longer one of their junior European officers of the Indian Civil Service. They wanted him for one of the Agency sub-divisions and actually at the moment of writing he is in charge of Koraput. (3) The handling of an abstraction office is a different matter from going about the country keeping a check on enumeration.

The conclusive consideration however was that I had taken particular trouble to obtain for the Berhampur office a man of standing and impartiality. To take precautions over enumeration would be of little value if these were not taken forward to the abstraction stage. Consequently I drew up in my mind certain qualifications which must be sought for in the Deputy Superintendent of the Berhampur office. These were (1) a knowledge of both languages, reading, writing and speaking, (2) a man of standing above that of the ordinary Deputy Superintendent of an office and preferably of Deputy Collector grade, (3) neither Oriya nor Telugu, (4) no local connections. The first officer I had in mind had only recently been taken to act as Deputy Collector and the Madras Government were not prepared to allow any service on his part as a Deputy Superintendent to qualify for the period necessary for confirmation in that grade. The Collector of Ganjam however brought to my notice another officer who seemed suitable. This officer too had not yet completed his service required for confirmation as Deputy Collector but had only a few months more to do and I was able to secure the consent of the local Government to waive this differential period provided the officer were given a satisfactory report in February 1931. This was assured and I was given the services of Khan Sahib Moin-ud-din, a Muslim, knowing both Telugu and Oriya. He had served in an Oriya division, Chatrapur. He was Deputy Collector and his own family connections were not with the Madras presidency at all but with Secunderabad. Thus every desideratum was fulfilled.

The deputations which visted me and the letters and telegrams which asked for Mr. Bell to be retained had nothing whatever to say against Mr. Moin-ud-din personally ; on the contrary ; they declared however that he was from the Telugu parts and therefore was bound to wish to retain Ganjam in the Andhra country. This struck me as absurd and unfair, absurd because the facts showed that Mr. Moin-ud-din was not a Madras presidency man at all (beyond the fact that he was employed under the Madras Government) and unfair because it left no scope for Mr. Moin-ud-din's honesty of purpose or impartiality.

These were too flimsy reasons on which to go back on the appointment of Mr. Moin-ud-din and to press for the appointment of Mr. Bell. Had it really been possible that Mr. Bell's appointment would have ' ended all Oriya doubts ' as I was assured by the deputation, it might have been worth doing ; without in any way saying anything against the Oriyas however, or their case, I could not bring myself to believe in this happy termination. Oriyas have for too long found occupation in complaint and attack to be satisfied all at once by an emergency measure of this sort. With the passing of the 26th February Mr. Bell's real function ended. The schedules were safely handed into the office at Berhampur under the charge of an absolutely reliable officer. The extraction of the figures thereafter was a different affair.

Consequently when these demands for retention of Mr. Bell were made, I reported the facts and my own opinion on the above lines to the Census Commissioner and said that if he or the Government of India desired to retain Mr. Bell they should obtain the local Government's sanction. I felt that there was a definite limit to concession for concession's sake. It was one thing to press for and obtain an appointment of a special officer for enumeration when census details had not yet been collected and the facts showed that uneasiness between the communities should be allayed ; it was definitely another matter to yield to a clamour for (after the census was safely over) one officer's appointment and the cancellation of another's, not justified by any real urgency or argument.

10. Precautions were taken in the abstraction office. Half the abstractors were Oriyas, half Telugus ; similarly half the supervisors belonged to each community. Men were carefully chosen and the supervisors in this office were paid more than those in any other abstraction office in order to ensure competent men being obtained. I went carefully over every detail of the work with the Deputy Superintendent. I waived the prescribed copying outturn in the case of this office when schedules from the debatable areas were being dealt with and gave other detailed instructions from time to time. I impressed upon the Deputy Superintendent the importance of a general order issued to all abstraction offices, viz., that in no case should outsiders be admitted into the abstraction office and that particular care should be taken that only one means of entrance or exit was possible to the staff and that in no case should census documents be taken out by any one on any consideration. These instructions were worthily carried out and it may be taken that the 1931 determination of Oriya-Telugu census details are the most thorough and accurate yet achieved.

APPENDIX II.

CLASSIFICATION OF DIALECTS, CASTE NAMES AND OTHER TERMS RETURNED FOR MOTHERTONGUE.

Oriya.

Dialect.	Number of persons.	District.
Aryan	60	Vizagapatam.
Do.	1	Ganjam.
Benoni	2	Vizagapatam.
Bhimu	4	Do.
Bhoria	28	Do.
Bhotada	4,062	Do.
Bodva	1,767	Do.
Borisalo	1	Ganjam.
Chachadi	96	Vizagapatam.
Chandala	715	Do.
Chitrakali	1	Ganjam.
Damala	2	Do.
Desiya	3,359	Vizagapatam.
Dombo	11,740	Do.
Dhakodo	8	Do.
Dhouba	270	Do.
Gasi	512	Do.
Godogali	16	Do.
Gondosa	4	Do.
Goudo	77	Do.
Do.	16	Ganjam.
Gowda	163	Vizagapatam.
Guddi	28	East Godavari.
Gudari	28	Do.
Haddi	1	Ganjam.
Halaba	764	Vizagapatam.
Do.	116	Do.
Jagannath	18	Bellary.
Kalahandi	1	Vizagapatam.
Kammari	406	Do.
Kaswamali ..	15	Do.
Kedamo	25	Do.
Khumbarro ..	153	Vizagapatam.
Kummaro	662	Do.
Kulari	42	Do.
Kotia	114	Do.
Lohara	384	Do.
Mali	95	Do.
Malo	14	Ganjam.
Matya	181	Do.
Medari	27	Vizagapatam.
Do.	7	Ganjam.
Median	1	Do.
Mooka	2	Vizagapatam.
Omiath	38	Do.
Paki	105	Do.
Paidi	8,483	Do.
Do.	109	Ganjam.
Paika	9	Vizagapatam.
Painda	274	Ganjam.
Pandhra	2	East Godavari.
Pano	810	Ganjam.
Do.	245	Vizagapatam.
Ponoka	169	Do.
Relli	1,088	Do.
Do.	3	Ganjam.
Rona	183	Vizagapatam.
Samantha	332	Do.
Samato	150	Do.
Sondi	85	Do.
Telli	293	Do.
Thodia	1	East Godavari.
Vaddi	113	West Godavari.
Vadisi	49	East Godavari.

Telugu.

Aghru	84	Vizagapatam.	Motu	3	West Godavari.
Bagata	27	Do.	Mulhari	2	Vizagapatam.
Baniya	4	Guntur.	Muthuwar	70	Madura.
Barika	3	Bellary.	Rangiraju	30	Kistna.
Basagolla	7	East Godavari.	Reddi	10	Vizagapatam.
Boya	13	Vizagapatam.	Tano	4	Ganjam.
Chenchu	277	Do.	Thittiya	14	Vizagapatam.
Darula	2	Ganjam.	Thodia	2	Coimbatore.
Dommara	43	East Godavari.	Thottiar	3	Do.
Dravida	1,487	Vizagapatam.	Tondra	43	Guntur.
Etavan	2	Do.	Uphor	2	Vizagapatam.
Eti	40	Do.	Vaddaru	20	Bellary.
Joga	13	Anantapur.	Vuppari	1	East Godavari.
Jogi	6	Vizagapatam.	Vyshnava	4	Vizagapatam.
Mal	4	Ganjam.	Yanadi	10	Kistna.
Mala	313	Vizagapatam.	Yata	9	Vizagapatam.
Mosiri	23	Do.			

Tamil.

Kadar	54	Coimbatore.	Marava	55	Bellary.
Kallakumbha ..	5	Bellary.	Sandur	5	Vizagapatam.
Konga	82	Do.			

Kanarese.

Badra	7	Cuddapah.	Kuruba	153	Bellary.
Hakh	2	Bellary.	Salyar	57	South Kanara.
Halu	1	Do.	Solaga	165	Coimbatore.
Kesari	17	Vizagapatam.	Tenga	2	Bellary.
Do.	1	East Godavari.	Urali	1,822	Coimbatore.

Malayalam.

Challia	9	Vizagapatam.	Malver	2	Ganjam.
Malbari	1	Chittoor.	Panya	205	Vizagapatam.

CLASSIFICATION OF DIALECTS, CASTE NAMES AND OTHER TERMS RETURNED FOR MOTHERTONGUE—*cont.*

Hindustani.

Dialect.	Number of persons.	District.	Dialect.	Number of persons.	District.
Bondili	2	Vizagapatam.	Dakkani	171	Coimbatore.
Do.	8	Ganjam.	Firboyi	5	Vizagapatam.
Byragi	22	Vizagapatam.	Jamithi	62	South Kanara.
Chamar	13	Do.	Muguli	1	Vizagapatam.
Chatri	12	Kistna.	Thagi	1	Bellary.
Dakkani	151	South Kanara.	Urdu	819	North Arcot.

Hindi.

Devanagiri	2	Ganjam.	Kanoja	25	Salem.
Halbani	513	Vizagapatam.	Nagiri	7	East Godavari.

Marathi.

Aray	17	Bellary.	Budubukala ..	10	Guntur.
Ari	2	East Godavari.	Budukudakala ..	6	Anantapur.
Arika	66	Anantapur.	Katika	15	Vizagapatam.
Arya	86	Do.	Killekyatha ..	6	Bellary.
Balabanda	9	Coimbatore.	Rangaiz	7	Guntur.

Gujarati.

Kathi	22	Vizagapatam.	Memon	1	Ganjam.
Memon	3	Coimbatore.	Halayi	6	Do.

Chhatisgarhi.

Bhumia	787	Vizagapatam.	Loria	2,648	Ganjam.
Chatlagoria ..	56	East Godavari.			

Hal'bi.

Mirgani	319	Vizagapatam.	Naharo	12	Vizagapatam.

Konkani.

Kudubi	130	South Kanara.	Navayat	1,487	South Kanara.
Knakat	1	Ganjam.	Navayathi ..	2	Coimbatore.

Tulu.

Marakali ..	11	Guntur.	Sulu	48	Vizagapatam.
Koraga	754	South Kanara.			

Kond.

Bylose	1	Ganjam.	Kuvi	177	Vizagapatam.
Halu	3	Do.	Muli	277	Do.
Kallakuvi ..	1	Vizagapatam.	Jatapu	20,210	Do.
Kolu	4	Do.	Do.	13	Ganjam.

Gadaba.

Gotti	103	East Godavari.	Hallari	797	Vizagapatam.
Gulab	42	Do.	Munda Gulab ..	9	East Godavari.
Gutalu	63	Vizagapatam.	Remay	19	Vizagapatam.

Lambadi.

Lamani	8	Bellary.	Suthali	47	Bellary.
Sugali	76	Do.			

Banjari.

Banjera	36	Vizagapatam.	Boipari	776	Vizagapatam.
Bhopra	646	Do.			

Gondi.

Kobi	21	Vizagapatam.	Maduva	4	Vizagapatam.

Saora.

Maliya	157	Vizagapatam.	Soboro	671	Vizagapatam.

Valmiki.

Kalli	3	Vizagapatam.	Kuppi	131	Vizagapatam.

Kaladi.

Kaladi	5	East Godavari.			

Korava.

Koracha	215	Bellary.	Koricha	192	Bellary.

Poroja.

Dadai	705	Vizagapatam.	Janni	100	Vizagapatam.
Diadia	281	Do.			

Gutob.

Gutab	218	....			

Konda.

Dora	455				

APPENDIX III.

Words and Phrases from certain Agency Languages.

Dhruva (chiefly N. W. Malkanagiri).

A collection of typical Dhruva and Gondia words is given. For these I am indebted to Mr. Bell, who wrote in forwarding them : ' I have examined some Dhruvas, and enclose some specimens of their language, from which it can be seen that it is Dravidian in origin, but has an Oriya superstructure, e.g., all numerals above five are Oriya. They do not know any Telugu, but can all speak the local Oriya, which is known as " Holuva bhasha". They have relations in Bastar, and in one village (Gondipalle) near Malkanagiri. They say they are separate from the Diduva Porojas of the Kudumulagumma neighbourhood. They drink all kinds of alcohol but do not eat cow-flesh.

' I also give some specimens of the Gondia language for purposes of comparison. These Gondias are really Koyyas, but as they are separated from the Koyyas near Malkanagiri, they say they have a little difficulty in understanding the real Koyya language. They do not know Telugu. They are found mainly in the Salimi mutta and Sukuma of Bastar.

' I have written the words in Telugu characters, but it is difficult to express some of the sounds especially consonants, l and n, at the end of the word. Gondias and Dhruvas say they cannot understand each other's language, nor can they speak in it with members of any other tribe'.

Kamari (Koraput).

2. This peculiar tongue was tentatively classed with Oriya on the advice of local officers. It is doubtful however whether Oriya is the origin or merely a superstructure which has obscured a different original. The words and phrases at the end contain a good deal that seems non-Oriya. In this as in so many other cases of these Agency tongues a longer and an expert scrutiny would be required.

Valmiki (or Thalli) (Padwa, Pottangi).

3. The sentences given at the end show both Dravidian and Oriya elements. The verb ' is ' resembles Oriya ଅଛ but the general nature is Dravidian. Some words are identical with Telugu, e.g., ' marriage ', ' fifty ', etc. This dialect, whatever its true associations, gives a good idea of the extraordinary mingling of different elements in a single common speech.

4. If the examples which follow seem to vary in quality it must be remembered that they have been collected in answer to my requests by persons mostly quite unskilled in philology, here a revenue inspector, there a range officer and so on. They are inserted in the hope that they may throw some faint light on the linguistic variety of Vizagapatam.

	Dhruva.		Gondia.	
Water ..	నీరు.	Nīru.	ఏర్.	Ēr.
House ..	ఒల్లెన్.	Ollen.	లోను.	Lōnu.
Hill ..	కొండింగ్.	Konding.	మెట్ట.	Meṭṭa.
River ..	కొలాబ్.	Kolāb.	సవర.	Savara.
Gedda ..	సీలువ.	Sīluva.	కుయర్.	Kuyar.
Tree ..	మెర్కు.	Merku.	మొర.	Mora.
Father ..	తాత.	Tāta.	బాబో.	Bābō.
Mother ..	ఈయ్యా.	Īyyā.	యాయో.	Yāyo.
Son ..	చిందు.	Chindu.	మర.	Mara.
Daughter.	మాళు	Māḷu.	మైయార్.	Maiyār.
Dog ..	నెత్త.	Netta.	నయ్యు.	Nayyu.
Cow ..	గాయి.	Gāi.	గొడు.	Goḍu.
Bull ..	బడాబ.	Baḍāo.	కొండ.	Konda.
Goat ..	మేవ.	Mēva.	మెక్క.	Mekka.
Crow ..	కాకాల్.	Kākāl.	కాకార్.	Kākār.
Elephant.	ఏను.	Ēnu.	ఏను.	Ēnu.
Milk ..	పేలు.	Pēlu.	పాలు.	Pālu.
Paddy ..	వేర్చిల్.	Vērchil.	వంజి.	Vanji.
Rice ..	పెరుకుల్.	Perukul.	నూక.	Nūka.
Ragi ..	రాతెల్.	Rātel.	గొర్ర.	Gorra.
Hand ..	ఖేయు.	Khēyu.	ఖేయు.	Khēyu.
Stomach ..	పొట్ట.	Poṭṭa.	పొట్ట.	Poṭṭa.
Nose ..	మూఆండ్.	Mūāṇḍ.	మొసర్.	Mosar.
Ear ..	కేకోసిల్.	Kēkōsil.	కేవు.	Kēvu.
Head ..	తెల్.	Tel.	తల.	Tala.
One ..	ఒకుత్.	Okut.	ఒండు.	Ondu.
Two ..	ఉర్దు.	Urdu.	రెండు.	Reṇḍu.
Three ..	మూండుక్.	Mūṇḍuk.	మూండు.	Mūṇḍu.
Four ..	నాలుక్.	Nāluk.	నాలు.	Nālu.
Five ..	చేందుక్.	Chēnduk.	ఏంగు.	Ēngu.
Six ..	}		ఆరు.	Āru.
Seven ..	}	Etc., as in Oriya.	సాత్.	Sāt.
			Etc., as in Oriya.	

(1) There are four houses in my village.

Dhruva. ఏ పొలుబ్తి నాలువ ఒల్లె మెండాల్.
Ē polubti nāluva olle menḍāl.

Gondia. నా నాటి నాలు లోను మెండె.
Nā nāṭe nālu lōnu menḍe.

(2) I have two wives.

Dhruva. ఆను ఉర్ద్ ఆయార్చిలాను మెండాల్.
Ānu urdu āyārchilānu menḍal.

Gondia. నాకు రెండు మొత్తె మెండె.
Nāku renḍu motte menḍe.

(3) To-morrow I will go to the shandy.

Dhruva. తోలిన్ ఆట చెండా ఆను.
Tōlin āṭ chenḍā ānu.

Gondia. నారు ఆట అనుమంజి వత్తున్.
Nāru āṭ anumanji vattun.

(4) He beat me.

Dhruva. ఒద్ అని చాడితిల్.
Od ani chāḍitil.

Gondia. ఒద్ర నాకు రేస్తార్.
Odra nāku rēstor.

(5) I have two { sons. / daughters.

Gondia. నాకు { ఇరువురు మార్కు / రెండు మాయార్స్ } మెండె.

Nāku { iruvuru mārku / renḍu māyārs } menḍe.

GUTALU.

Golgonda Agency.

(1) Idya edo no ?	Did you take your food ?
(2) Nomo karnugono ?	Are you married ?
(3) Ne karnugone.	I am married.
(4) Sarmo girno gunornu ?	Have you washed your face ?
(5) Sarmo girno genne.	I have washed my face.
(6) Yentha monthi yonend ?	How many children have you ?
(7) Ponbo gusso dithu ?	Have you a dog ?
(8) Nonbo gusso udoya.	I have no dog.
(9) Yapati boma dithu ?	How many cattle have you ?
(10) Neyapa kiltgori dithu ?	Have you a god ?

Thigh = Billi.	Ear = Rintulu.	Horse = Kirathe.
Hand = Thithie.	Fire = Sungala.	Tiger = Ghikola.
Chest = Nera.	Water = Doy.	
Eye = Moh.	House = Diyenu.	

Numerals are Telugu.

Clearly this is widely different from Telugu, despite certain evidence of borrowing. Of Oriya there is no trace. A Munda language with some apparent resemblance to Saora.

GUTOB.

Palkonda Agency.

(1) Miyya kaba dulilino ?	What work are you doing ?
(2) Nonpai yendaruone ?	How many children have you ?
(3) Miya kaba dililino ?	What are they doing ?
(4) Ingomboy endaru duthupen ?	How many people of your caste are living in your village ?
(5) Pay ingombo penukilankay endaru duthupen ?	Have you any relatives living in any other villages ?
(6) Nom payi bhumi duthuki ?	Have you any lands ?
(7) Nomg payiyeti kiye pati kirampingi ?	How much paddy do you get annually ?

Traces of Telugu borrowing appear—'endaru', e.g.—but this is no Dravidian or Aryan tongue. *Cf.* the Gutalu from Golgonda, farther south. The resemblance is obvious.

Gutumuo.

Yellavaram taluk, East Godavari Agency.

(1) What is your village ?	Yen bōr goḍa.
(2) How many children have you ?	Nō pā yendal vōnē ?
(3) Four children.	Nalluru vōnē.
(4) Sit down on the stool (to an inferior)	Vulō dādā piṭṭam bō laibāni.
(5) Please sit on the stool (to a superior).	Vulō bābā piṭṭam bō laibā.
(6) Why did you abuse me ?	Mē pailōngānō ?
(7) Is there any rice (uncooked) ?	Rukkum uttuḍā ?
(8) No.	Ūrē.
(9) Do you eat rice (cooked) ?	Ayyam sōmānā ?
(10) I eat (it).	Sōmāni
(11) Are you married ?	Kamu ḍēngō ?
(12) I am married.	Kamu ḍēnga.
(13) Did she send the maize ?	Jonna bullukā ?
(14) She sent (it).	Bullūka.
(15) How many seers of ragi do they give to the rupee ?	Sammēl yerān jēdbēn dētē ṭonkā ?
(16) Four kunchams per rupee.	Ṭonkā pai nalgu kuncha mulu.

Telugu numerals are used and some borrowing of words appears (stool, ragi) but this seems clearly a branch of Gadaba. 'Tonka' is Oriya.

Kamari.

Koraput Taluk.

Nouns.	Kamari.	Telugu transliteration.
Tree ..	Gatchu.	గచ్చు.
Watch ..	Pāniyāk.	పానియాక్.
Man ..	Dāda.	దాడ.
Box ..	Peḍiyāk.	పెడియాక్.
Table ..	Pattāka.	పట్టాక.
Chair ..	Kurchiyāk.	కుర్చియాక్.
Wall ..	Kotti.	కొట్టి.
Verbs.		
Came ..	Keruthīs.	కెరుతీస్.
Went ..	Kenjāvīs.	కెంజావీస్.
Ate ..	Kadaḷis.	కదళీస్.
Slept ..	Kunaitō.	కునైతో.
We both went to the bazaar.	Diyi lōku misnūju sangai.	దియి లోకు- మిసునూజు సంగై.
I am uneasy today.	Ebba makkā bēhām sukhunai.	ఎబ్బ మక్కా- బేహాం సుఖునై.
He owes me money.	Tomak ṭonkā dēbbāku achai.	తోమక్ టోంకా దేబ్బాకు అచ్చయి.
The rate of standard gold is too high.	Sunnā vachi dattī dhara vachi achai.	సున్నా వచ్చి దట్టీ ధరవచ్చి అచ్చయి.

Some Oriya influences are clear ; tree, 'ṭonka', 'give', 'is', are obvious Oriya forms. Others are Telugu. There is a considerable residue which seems to be neither, a residue containing common roots and constructions.

Konda.

Padwa Taluk.

What is your village ?	Ima nato ?
My (village) is Mattamputtu.	Nadi Mattamputtu.
What is your occupation ?	Pani kedeng ?
I live by cultivating land.	Bhūmi panikyo vundeng.
How many children have you ?	Yeasondar monnar buda ?
I have five children.	Iduko manishi kodūr monnar.
How have your crops fared this year ?	Yevatti panta pandu vetad ?
Formerly I used to get 10–12 pattis, now 5 or 6.	Padi pattlu ani bhūmi ayidu puttlu atadi.
Why ?	Ennika ?
Wind and rain brought a spate in the nalla which washed over my crops.	Gali pirru gedda vatadal evondu ma panta doru vattad.

Verbs.

Come = Ra. Lie down = Rasunia. Sit = Basa.
Bring = Tasso sitha.

Nouns.

Dog = Nukūdi. Cat = Belli. Man, Person } Loku.
Cow = Kodi. Horse = Gurram.

Numerals.

8 = Yenimidu. 12 = Pandyandu. 20 = Eravai.

All numerals are apparently Telugu and many roots, e.g., come, horse, wind.

Muli.

Padwa Taluk.

(1) Hulo paiti kortinga.	I am doing cultivation.
(2) Gandagudai jamin.	I was born in Gandaguda.
(3) Podaman vedhaman hai.	I have wet and dry lands.
(4) Putek deryiputek paksa.	Yielding one or two puttis.
(5) Bhinga jairotho odiya sango kothaheth amor.	I speak Oriya and our own language if I go outside.
(6) Kodriya boro oake moke behiba korna.	I was married at 20 years of age.
(7) More lechi hai.	My wife is alive.
(8) Goteksi beta moke hai.	I have one son.

Oriya resemblances or borrowings appear at once, e.g., hulo, paiti, beta, kodriya. Other resemblances are more with Hindi, e.g., hai. The structure seems however to justify a classification with Kond.

Pareng.

Padwa Taluk.

(1) Ming jaoding neru meng neru.	I live by begging.
(2) Doraputu jonmu nera raxi.	I was born in Doraput.
(3) Mingku yagloako duke gi.	I have three sons.
(4) Ming lobo ao duku.	I had lands.
(5) Minumku kudixe puti danuluru.	I was getting 20 puttis of paddy.
(6) Ming amkyi kire kaduregi.	My wife died.

Some resemblances to or borrowings from Oriya are evident, e.g., jonmu (Ori. ଜନ୍ମ), and kudixe (Ori. କୁଡ଼ିଏ) but the general structure is widely different.

Remu (Gadaba).

Palkonda Taluk.

Come = Vutō.	Mother = Iyyām.	I am eating = Idiyā idini.
Go = Vuyyā.	Father = Appiyā.	What are you doing ? = Miyāmka bādulitīnō.
God = Kithuvōrēmu.	Paddy = Kērām.	
King = Mēvu.	Water = Diyya.	

Valmiki (Thalli).

Padwa and Pottangi.

Anka vyavasayam kamu.	I am doing cultivation.
Anka padbe jermilai.	I was born in Padwa.
Anka doggula duvo asti.	I have two daughters.
Anka bhumulu asti.	I have lands.
Anka yabhei khandi dhanu versi jettayi.	I get 50 putties of paddy annually.
Anchi jati mansutile anchi bhasha lattabuttasi yera jati mansutile jeveinchi bhasha lattabuttasi.	Among my caste people I speak my own language. Among other caste people I speak their language.
Anka yiseku versuka pendli jalli.	I was married when 20 years of age.
Anchi terni jeevitile asse.	My wife is alive.

i.—Distribution of Total Population by language according to Linguistic Survey.

(Languages returned as mothertongue by less than 500 persons have been omitted.)

Family, sub-family, branch, and sub-branch.	Group.	Language.	Dialect.	Total number (000 omitted). 1931.	1921.	1911.	1901.	Number per 10,000 of population of province in 1931.	Where chiefly spoken (district or natural division).
1	2	3	4	5	6	7	8	9	10
			I.—LANGUAGES OF INDIA.						
AUSTRIC FAMILY	..	..	..	..	..	..	..	..	
AUSTRO-ASIATIC SUB-FAMILY	..	..	..	..	..	..	..	..	
MUNDA BRANCH	..	..	Total	***230***	***200***	***209***	***193***	***50***	
		Saora	.. ..	183	167	166	157	39	Ganjam and Vizagapatam Agency.
		Gadaba	.. ..	43	33	43	36	10	Vizagapatam including Agency.
			Bonda ..	2	..	..	..	.. 1	Vizagapatam Agency.
			Pareng ..	2	..	..	..	..	
			Total ..	***43,308***	***39,526***	***38,586***	***35,274***	***9,177***	
DRAVIDIAN FAMILY.	Dravida group.	Tamil	.. ..	18,897	17,557	17,038	15,544	4,004	Nellore, East Coast Central, South and West Coast.
			Irula ..	2	1	2	1	..	Nilgiris.
			Korava or Yerukala ..	41	35	43	41	9	Deccan, East Coast North and Central.
		Malayalam	.. ..	3,727	3,226	3,099	2,861	790	Malabar, South Kanara, Nilgiris, Tinnevelly.
		Kanarese	.. ..	1,686	1,504	1,562	1,531	357	Madras, Coimbatore, East Coast Central, South, Deccan and West Coast.
			Badaga ..	43	40	39	34	9	Nilgiris.
		Tulu	.. ..	566	541	513	496	121	South Kanara and Malabar.
		Toda	.. ..	1	1	1	1	..	Nilgiris.
		Kota	.. ..	1	1	1	1	..	
		Kui or Kond.	..	385	342	371	357	82	Ganjam and Vizagapatam.
			Jatapu ..	20	..	..	..	4	Vizagapatam.
			Pengo ..	2	..	..	..	..	Vizagapatam.
	Intermediate group.	Gondi	.. ..	8	11	8	4	2	
			Koi or Koya ..	79	46	49	47	17	Vizagapatam and East Godavari Agency.
		Dhruva	.. ..	2	..	..	..	..	Vizagapatam Agency.
		Konda	.. ..	22	25	19	15	5	Vizagapatam.
		Parji or Poroja.	..	39	52	59	26	8	Vizagapatam Agency.
			Jhodia ..	5	..	..	..	1	
	Andhra Language.	Telugu	.. ..	17,783	16,144	15,782	14,315	3,768	East Coast North and all over the Presidency.
INDO-EUROPEAN FAMILY.			Total ..	***3,607***	***3,025***	***3,027***	***3,116***	***764***	
ARYAN SUB-FAMILY	..	..	..	..	..	..	..	..	
INDO-ARYAN BRANCH	..	..	..	..	..	..	..	..	
SANSKRIT SUB-BRANCH.	Sanskrit	Sanskrit	.. ..	1	..	..	..	..	Madras.
OUTER SUB-BRANCH.	Southern group.	Marathi	.. ..	131	125	127	121	28	All over the Presidency.
			Konkani ..	201	179	170	157	43	South Kanara and Malabar.
	Eastern group.	Oriya	.. ..	1,847	1,574	1,604	1,809	392	Ganjam, Vizagapatam Agency.
		Bengali	.. ..	2	1	1	1	..	Ganjam and Vizagapatam Plains, Tinnevelly and Malabar.
MEDIAN SUB-BRANCH.	Mediate group.	Eastern Hindi.	Chhattisgarhi or Laria.	3	3	3	2	1	Vizagapatam Agency.
INNER SUB-BRANCH.	Central group.	Western Hindi,	Hindi ..	20	8	1	3	4	Madras and all over the Presidency.
			Hindostani ..	1,230	1,000	975	889	260	All over the Presidency.
		Gujarati	.. ..	9	7	7	7	2	Madras and all over the Presidency.
			Patnuli, Khatri or Saurashtri.	104	85	93	89	22	East Coast Central and East Coast South.
		Rajasthani	Marwari ..	3	4	2	1	1	Madras and Bellary.
			Banjari ..	2	..	..	..	..	Vizagapatam Agency.
			Lambadi or Labhani. ..	49	36	40	34	10	Bellary, Anantapur, Chittoor, Kurnool, Kistna and Guntur.
		Panjabi	.. ..	2	..	..	..	..	Trichinopoly, Chingleput, Malabar and Madras.
OUTER SUB-BRANCH.	Southern group.	Singhalese	Mahl	3	3	4	3	1	Minicoy.
			II.—NON-INDIAN ASIATIC LANGUAGES.						
SEMITIC FAMILY	..	Arabic	.. ..	3	..	..	..	1	Tanjore, Tinnevelly and Ramnad.
			III.—EUROPEAN LANGUAGES.						
			Total ..	***41***	***38***	***41***	***40***	***8***	
INDO-EUROPEAN FAMILY.	Romance group.	French	.. ..	1	..	..	..	..	South Arcot, Trichinopoly, Nilgiris and Madura.
		Portuguese	.. ..	1	1	2	2	..	Malabar, Madras and Nilgiris.
	Teutonic group.	English	.. ..	39	37	39	38	8	Madras, Chingleput Malabar and Nilgiris.

ii.—Distribution by language of the Population of each District.

Natural division and district.	No. per 10,000 of the population speaking											
	Without Subsidiary language.	With Hill and Aboriginal as Subsidiary language.	With Hindustani as Subsidiary language.	With Kanarese as Subsidiary language.	With Malayalam as Subsidiary language.	With Oriya as Subsidiary language.	With Saurashtri as Subsidiary language.	With Tamil as Subsidiary language.	With Telugu as Subsidiary language.	With Tulu as Subsidiary language.	Other languages.
MOTHERTONGUE—GADABA (INCLUDES GUTOB, BONDA AND PARENG).											
Agency											
Ganjam	..	..	..	..	..	..	..	..	..	..	..
Vizagapatam	74	1	..	..	..	165	..	..	13	..	..
Godavari East	..	..	..	..	..	..	..	..	3	..	..
East Coast, North											
Ganjam Plains	..	..	..	..	..	..	..	..	1	..	..
Vizagapatam Plains	22	..	..	..	..	1	..	..	50	..	..
Godavari East. Plains	..	..	..	..	..	..	..	..	..	..	..
Godavari West,	..	..	..	..	..	..	..	..	..	..	..
Kistna	..	..	..	..	..	..	..	..	..	..	..
Guntur	..	..	..	..	..	..	..	..	..	..	..
Nellore	..	..	..	..	..	..	..	..	..	..	..
MOTHERTONGUE—HINDUSTANI.											
Agency											
Ganjam	..	..	..	..	..	2	..	..	..	..	..
Vizagapatam	12	..	..	..	..	6	..	..	3	..	..
Godavari East	25	..	..	..	..	..	..	..	83	..	..
East Coast, North											
Ganjam Plains	11	..	..	..	..	7	..	..	9	..	..
Vizagapatam Plains	14	..	..	..	..	..	..	..	38	..	..
Godavari East, Plains	23	..	..	..	..	..	..	..	86	..	1
Godavari West,	38	..	..	..	..	..	..	..	122	..	..
Kistna	110	..	..	..	..	..	..	..	317	..	1
Guntur	150	..	..	..	..	..	..	..	515	..	..
Nellore	158	..	..	..	..	..	..	2	443	..	2
Deccan											
Cuddapah	372	..	..	..	..	..	..	1	697	..	..
Kurnool	523	..	..	..	..	..	..	1	705	..	..
Banganapalle	1,709	..	..	3	..	..	..	3	34	..	1
Bellary	402	..	..	324	..	..	..	1	173	..	1
Sandur	254	..	..	1,422	..	..	..	..	16	..	1
Anantapur	227	..	..	12	..	..	..	1	547	..	1
East Coast, Central											
Madras	654	..	..	..	..	..	..	292	17	..	4
Chingleput	80	..	..	..	..	..	..	72	9	..	..
Chittoor	153	..	..	..	..	..	..	8	354	..	..
North Arcot	141	..	..	..	..	..	..	270	3	..	..
Salem	111	..	..	1	..	..	..	102	10	..	1
Coimbatore	24	..	..	14	..	..	..	64	..	..	..
South Arcot	10	..	..	..	..	..	..	165	2	..	..
East Coast, South											
Tanjore	10	..	..	..	..	..	..	49	..	..	..
Trichinopoly	24	..	..	..	..	..	..	94	..	..	..
Pudukkottai	..	..	..	..	..	..	..	49	..	..	.
Madura	10	..	..	..	..	..	..	71	..	..	..
Ramnad	2	..	..	..	..	..	..	16	..	..	..
Tinnevelly	5	..	..	..	..	..	..	32	..	..	..
West Coast											
Nilgiris	113	..	..	2	1	..	..	179	..	..	..
Malabar	3	..	..	..	5	..	..	1	..	..	..
Anjengo	..	..	..	..	..	..	..	..	..	..	..
South Kanara	64	..	..	29	4	..	..	..	..	..	58
MOTHERTONGUE—KANARESE.											
Agency											
Ganjam	..	..	..	..	..	..	..	..	..	..	..
Vizagapatam	..	..	..	..	..	..	..	..	..	..	..
Godavari, East	..	..	..	..	..	..	..	..	1	..	..
East Coast, North											
Ganjam Plains	..	..	..	..	..	..	..	..	..	..	..
Vizagapatam Plains	..	..	..	..	..	..	..	..	1	..	..
Godavari East, Plains	1	..	..	..	..	..	..	..	2	..	..
Godavari West,	..	..	..	..	..	..	..	..	1	..	..
Kistna	1	..	..	..	..	..	..	..	2	..	..
Guntur	..	..	..	..	..	..	..	..	..	..	..
Nellore	1	..	..	..	..	..	..	..	6	..	..
Deccan											
Cuddapah	4	..	..	..	..	..	..	..	17	..	..
Kurnool	12	..	..	..	..	..	..	1	68	..	..
Banganapalle	22	..	4	..	..	..	..	1	34	..	2
Bellary	4,833	..	14	..	..	..	..	2	649	..	4
Sandur	5,226	..	65	..	1	..	..	4	212	..	21
Anantapur	616	..	..	..	..	..	..	1	327	..	1
East Coast, Central											
Madras	26	..	1	..	..	..	..	35	7	..	2
Chingleput	6	..	..	..	..	..	..	25	2	..	..
Chittoor	33	..	..	..	..	..	..	1	106	..	..
North Arcot	12	..	..	..	..	..	..	78	3	..	..
Salem	277	..	..	..	..	..	..	304	98	..	..
Coimbatore	596	..	..	..	..	..	..	602	14	..	..
South Arcot	3	..	..	..	..	..	..	28	..	..	..
East Coast, South											
Tanjore	1	..	..	..	..	..	..	20	..	..	..
Trichinopoly	6	..	..	..	..	..	..	203	..	..	..
Pudukkottai	17		..	..	..	..	..	111	..	..	..
Madura	92	..	..	..	..	..	..	534	1	..	..
Ramnad	24	..	..	..	..	..	..	95	1	..	..
Tinnevelly	9	..	..	..	..	..	..	39	1	..	..

ii.—Distribution by language of the Population of each District—cont.

Natural division and district.	No. per 10,000 of the population speaking										
	Without Subsidiary language.	With Hill and Aboriginal as Subsidiary language.	With Hindustani as Subsidiary language.	With Kanarese as Subsidiary language.	With Malayalam as Subsidiary language.	With Oriya as Subsidiary language.	With Saurashtri as Subsidiary language.	With Tamil as Subsidiary language.	With Telugu as Subsidiary language.	With Tulu as Subsidiary language.	Other Subsidiary languages.
MOTHERTONGUE—KANARESE—*cont.*											
West Coast											
Nilgiris	1,388	2	1	..	9	..	..	359	11	..	1
Malabar	21	..	..	..	21	..	..	1	..	..	1
Anjengo	7	..	..	..	..	..	..	..	..	..	..
South Kanara	1,524	..	1	..	13	..	..	..	..	246	..
MOTHERTONGUE—KOND (INCLUDES JATAPU AND PENGO).											
Agency											
Ganjam	3,314	115	..	..	..	1,027	..	..	22	..	..
Vizagapatam	1,080	1	..	..	..	277	..	..	411	..	..
Godavari East	..	..	..	..	..	..	..	..	11	..	..
East Coast, North											
Ganjam Plains	25	..	..	..	..	80	..	..	1	..	..
Vizagapatam Plains	30	..	..	..	..	..	..	..	42	..	..
Godavari East, Plains	..	..	..	..	..	..	..	..	..	..	..
Godavari West,	..	..	..	..	..	..	..	..	..	..	..
Kistna	..	..	..	..	..	..	..	..	..	..	..
Guntur	..	..	..	..	..	..	..	..	..	..	..
Nellore	..	..	..	..	..	..	..	..	..	..	..
MOTHERTONGUE—KONDA.											
Agency											
Vizagapatam	103	..	..	..	..	30	..	..	27	..	..
MOTHERTONGUE—KONKANI.											
West Coast											
South Kanara	527	..	4	374	6	..	..	..	..	564	..
MOTHERTONGUE—KOYA.											
Agency											
Ganjam	..	..	..	..	..	..	..	..	..	..	..
Vizagapatam	135	..	..	..	..	4	..	..	47	..	..
Godavari East	395	..	..	..	..	..	..	..	1,929	..	..
East Coast, North											
Ganjam Plains	..	..	..	..	..	..	..	..	..	..	..
Vizagapatam Plains	..	..	..	..	..	..	..	..	..	..	..
Godavari East, Plains	..	..	..	..	..	..	..	..	..	..	..
Godavari West,	1	..	..	..	..	..	..	10	..	..	..
Kistna	..	..	..	..	..	..	..	..	..	..	..
Guntur	1	..	..	..	..	..	..	..	..	..	..
Nellore	..	..	..	..	..	..	..	..	..	..	..
MOTHERTONGUE—MALAYALAM.											
Deccan											
Cuddapah	1	..	..	..	..	..	..	..	1	..	..
Kurnool	..	..	..	..	..	..	..	..	..	..	..
Banganapalle	..	..	..	..	..	..	..	..	..	..	..
Bellary	17	..	..	..	..	..	..	..	1	..	..
Sandur	..	..	..	..	..	..	..	..	4	..	..
Anantapur	..	..	..	..	..	..	..	..	..	..	..
East Coast, Central											
Madras	68	..	1	..	..	..	..	71	2	..	1
Chingleput	4	..	..	..	..	..	..	4	..	..	..
Chittoor	1	..	..	..	..	..	..	..	1	..	..
North Arcot	1	..	..	..	..	..	..	3	..	..	..
Salem	2	..	..	..	..	..	..	6	..	..	..
Coimbatore	18	..	..	..	..	..	..	33	..	..	..
South Arcot	1	..	..	..	..	..	..	3	..	..	..
East Coast, South											
Tanjore	2	..	..	..	..	..	..	12	..	..	..
Trichinopoly	4	..	..	..	..	..	..	11	..	..	..
Pudukkottai	..	..	..	..	..	..	..	13	..	..	..
Madura	3	..	..	..	..	..	..	1	..	..	..
Ramnad	2	..	..	..	..	..	..	9	..	..	..
Tinnevelly	3	..	..	..	..	..	..	7	..	..	..
West Coast											
Nilgiris	845	..	1	4	..	..	..	176	1	..	2
Malabar	9,491	..	1	1	..	..	..	14	1	..	2
Anjengo	8,865	..	2	..	..	..	..	89	..	..	4
South Kanara	1,701	..	5	36	..	..	..	1	..	431	3
MOTHERTONGUE—ORIYA.											
Agency											
Ganjam	2,806	358	..	..	..	..	..	..	45	..	..
Vizagapatam	4,941	41	1	..	..	..	..	..	148	..	4
Godavari East	1	..	..	..	..	..	..	..	21	..	..
East Coast, North											
Ganjam Plains	4,891	1	2	..	..	..	..	..	362	..	..
Vizagapatam Plains	53	..	..	..	..	..	..	..	146	..	..
Godavari East, Plains	2	..	..	..	..	..	..	..	15	..	..
Godavari West,	1	..	..	..	..	..	..	..	9	..	..
Kistna	2	..	..	..	..	..	..	..	6	..	..
Guntur	1	..	..	..	..	..	..	..	1	..	..
Nellore	..	..	..	..	..	..	..	..	..	..	..
Deccan											
Cuddapah	..	..	..	..	..	..	..	..	1	..	..
Kurnool	..	..	..	..	..	..	..	..	1	..	..
Banganapalle	4	..	..	..	..	..	..	..	..	..	..
Bellary	2	..	..	..	..	..	..	..	..	..	..
Sandur	..	..	..	..	..	..	..	..	..	..	..
Anantapur	2	..	..	1	..	..	..	..	1	..	..

ii.—Distribution by language of the Population of each District—cont.

Natural division and district.	No. per 10,000 of the population speaking										
	Without Subsidiary language.	With Hill and Aboriginal as Subsidiary language.	With Hindustani as Subsidiary language.	With Kanarese as Subsidiary language.	With Malayalam as Subsidiary language.	With Oriya as Subsidiary language.	With Saurashtri as Subsidiary language.	With Tamil as Subsidiary language.	With Telugu as Subsidiary language.	With Tulu as Subsidiary language.	Other Subsidiary languages.
MOTHERTONGUE—ORIYA—*cont.*											
East Coast, Central											
Madras	3	..	..	..	..	..	..	1	..	..	..
Chingleput	..	..	..	..	..	..	..	..	..	..	..
Chittoor	..	..	..	..	..	..	..	..	..	..	..
North Arcot	..	..	..	..	..	..	..	..	..	..	..
Salem	..	..	..	..	..	..	..	..	..	..	..
Coimbatore	1	..	..	..	..	..	..	..	..	..	..
South Arcot	..	..	..	..	..	..	..	..	..	..	..
West Coast											
Nilgiris	5	..	..	..	..	..	..	..	..	..	..
Malabar	..	..	..	..	..	..	..	..	..	..	..
Anjengo	..	..	..	..	..	..	..	..	..	..	..
South Kanara	..	..	..	..	..	..	..	..	..	..	..
MOTHERTONGUE—SAORA.											
Agency											
Ganjam	1,789	43	..	..	..	394	..	..	..	..	..
Vizagapatam	246	..	..	..	..	120	..	..	86	..	..
Godavari East	..	..	..	..	..	..	..	..	..	..	..
East Coast, North											
Ganjam Plains	91	..	..	..	..	35	..	..	117	..	..
Vizagapatam Plains	1	..	..	..	..	..	..	..	23	..	..
Godavari East, Plains	..	..	..	..	..	..	..	..	..	..	..
Godavari West,	..	..	..	..	..	..	..	..	..	..	..
Kistna	..	..	..	..	..	..	..	..	..	..	..
Guntur	..	..	..	..	..	..	..	..	..	..	..
Nellore	..	..	..	..	..	..	..	..	..	..	..
MOTHERTONGUE—SAURASHTRI.											
East Coast, Central											
Madras	13	..	..	..	..	..	..	29	1	..	..
Chingleput	3	..	..	..	..	..	..	7	..	..	..
Chittoor	5	..	..	..	..	..	..	..	..	..	..
North Arcot	6	..	..	..	..	..	..	9	2	..	..
Salem	10	..	..	..	..	..	..	33	..	..	..
Coimbatore	..	..	..	..	..	..	..	..	..	..	..
South Arcot	..	..	..	..	..	..	..	1	..	..	..
East Coast, South											
Tanjore	12	..	..	..	..	..	..	59	..	..	..
Trichinopoly	2	..	..	..	..	..	..	21	..	..	..
Pudukkottai	..	..	..	..	..	..	..	29	..	..	..
Madura	19	..	..	..	..	..	..	199	..	..	..
Ramnad	1	..	..	..	..	..	..	49	..	..	..
Tinnevelly	5	..	..	..	..	..	..	17	..	..	..
MOTHERTONGUE—TAMIL.											
Agency											
Ganjam	1	..	..	..	..	..	..	..	..	..	..
Vizagapatam	2	..	..	..	..	..	..	..	1	..	..
East Godavari	2	..	..	..	..	..	..	..	5	..	..
East Coast North											
Ganjam Plains	1	..	..	..	..	..	..	..	1	..	..
Vizagapatam Plains	3	..	..	..	..	..	..	..	6	..	..
Godavari East, Plains	4	..	..	..	..	..	..	..	8	..	..
Godavari West,	1	..	11	..	..	..	..	..	5	..	..
Kistna	6	..	..	..	..	..	..	..	18	..	..
Guntur	4	..	..	..	..	..	..	..	13	..	..
Nellore	6	..	..	..	..	..	..	..	126	..	1
Deccan											
Cuddapah	8	..	..	..	..	..	..	..	16	..	..
Kurnool	5	..	1	1	..	..	..	..	15	..	..
Banganapalle	3	..	..	..	..	..	..	..	1	..	..
Bellary	70	..	1	10	..	..	..	..	21	..	..
Sandur	16	..	1	18	1	..	..	..	10	..	..
Anantapur	13	..	1	1	..	..	..	..	22	..	..
East Coast Central											
Madras	6,022	..	29	5	15	1	..	..	265	..	11
Chingleput	7,649	..	4	1	1	..	..	..	143	..	2
Chittoor	1,135	..	1	1	..	..	..	794	..	..	..
North Arcot	7,857	..	50	2	..	..	..	..	85	..	1
Salem	7,119	..	13	10	..	..	..	..	157	..	1
Coimbatore	6,310	..	13	27	4	..	..	..	76	..	2
South Arcot	8,961	..	11	1	..	..	..	..	35	..	2
East Coast South											
Tanjore	947	..	48	1	1	..	..	..	17	..	7
Trichinopoly	8,445	..	4	3	1	..	..	..	24	..	2
Pudukkottai	9,452	..	..	..	..	..	..	..	..	..	..
Madura	7,244	..	5	4	1	..	..	..	36	..	1
Ramnad	8,651	..	3	1	1	..	..	..	56	..	2
Tinnevelly	8,939	..	3	1	2	..	..	..	27	..	4
West Coast											
Nilgris	3,110	4	7	28	14	..	..	..	46	..	2
Malabar	174	..	..	..	156	..	..	..	1	..	..
Anjengo	105	..	..	..	21	..	..	..	..	..	..
South Kanara	4	..	..	2	3	..	..	..	..	..	4

ii.—Distribution by language of the Population of each District—cont.

Natural division and district.	No. per 10,000 of the population speaking										
	Without Subsidiary language.	With Hill and Aboriginal as Subsidiary language.	With Hindustani as Subsidiary language.	With Kanarese as Subsidiary language.	With Malayalam as Subsidiary language.	With Oriya as Subsidiary language.	With Saurashtri as Subsidiary language.	With Tamil as Subsidiary language.	With Telugu as Subsidiary language.	With Tulu as Subsidiary language.	Other Subsidiary languages.
MOTHERTONGUE—TELUGU.											
Agency											
Ganjam	49	1	..	..	..	31	..	..	..	..	..
Vizagapatam	1,307	25	..	..	..	169	..	..	..	..	..
Godavari East	7,473	6	3	..	..	1	..	1	..	..	1
East Coast, North											
Ganjam Plains	3,963	..	..	..	..	391	..	..	..	..	1
Vizagapatam Plains	9,512	4	3	..	..	32	..	2	..	..	..
Godavari East, Plains	984	..	4	..	..	..	..	2	..	..	..
Godavari West,	5,908	..	2	..	..	..	..	1	..	..	2
Kistna	9,426	..	4	..	..	..	..	8	..	..	4
Guntur	9,147	..	6	..	..	1	..	4	..	..	9
Nellore	9,101	..	9	2	..	..	..	44	..	..	20
Deccan											
Cuddapah	8,753	..	29	11	..	..	..	8	..	..	6
Kurnool	8,452	..	36	38	..	..	..	4	..	..	5
Banganapalle	7,698	..	10	26	..	..	..	3	..	..	3
Bellary	2,193	..	6	947	..	..	..	6	..	..	1
Sandur	461	..	1	1,363	..	..	..	2	..	..	3
Anantapur	7,717	..	19	219	1	..	..	9	..	..	7
East Coast, Central											
Madras	942	..	5	4	3	..	..	968	..	..	4
Chingleput	1,065	..	..	..	..	..	..	866	..	..	1
Chittoor	7,193	..	7	14	..	..	..	127	..	..	1
North Arcot	476	..	..	1	..	..	..	925	..	..	..
Salem	528	..	..	33	..	..	..	1,108	..	..	..
Coimbatore	336	..	..	44	1	..	..	1,785	..	..	..
South Arcot	64	..	1	..	..	..	..	685	..	..	..
East Coast, South											
Tanjore	16	..	..	..	..	..	..	279	..	..	..
Trichinopoly	30	..	..	..	..	..	..	1,096	..	..	..
Pudukkottai	5	..	..	..	..	..	..	301	..	..	..
Madura	139	..	..	..	..	..	..	1,609	..	..	..
Ramnad	126	..	..	..	..	..	..	945	..	..	..
Tinnevelly	68	..	..	2	..	..	..	795	..	..	..
West Coast											
Nilgiris	278	2	..	5	2	..	..	273	..	..	..
Malabar	15	..	..	..	23	..	..	9	..	..	..
Anjengo	3	..	..	..	..	..	..	..	..	..	..
South Kanara	3	..	..	2	..	..	..	1	..	..	2
MOTHERTONGUE—TULU.											
West Coast											
Nilgiris	1	..	..	..	..	..	..	..	..	..	..
Malabar	9	..	..	..	2	..	..	..	..	..	..
Anjengo	..	..	..	..	..	..	..	..	..	..	..
South Kanara	3,676	..	1	371	40	..	..	..	..	..	4

iii.—Comparison of Tribe and Language.

Tribe and language.	Tribe I.T. XVII.		Tribal mother-tongue only.		Tribal mother-tongue *plus* subsidiary language.		Number returning tribal language as mothertongue per 1,000 of the tribe.			REMARKS.
	Males.	Females.	Males.	Females.	Males.	Females.	1931.	1921.	1911.	
1	2	3	4	5	6	7	8	9	10	11
Badaga	21,819	21,256	14,615	21,012	6,749	150	987	986	1,013	Tamil, Telugu and Kanarese.
Gadaba	23,432	24,047	7,697 *	6,812 *	16,177 *	17,120 *	1,007	614	953	Oriya and Telugu.
Gond	14,622	14,430	3,002	1,987	1,203	1,654	270	266	316	
Kond	120,703 †	214,666 †	121,586 ‡	128,973 ‡	78,951 ‡	77,079 ‡	956	1,037	1,044	
Konda-Dora	43,130	42,822	6, 4	6,112	6,051	3,974	260	390	213	
Kota	562	559	345	381	218	179	1,002	990	1,000	Tamil.
Koya	47,654	48,164	10,434	15,065	29,503	24,216	827	620	621	Oriya and Telugu.
Poroja	61,246	61,854	6,486 §	7,385 §	15,582 §	14,670 §	358	594	636	
Saora	104,631	107,150	53,073	60,192	38,310	31,606	865	793	981	
Toda	340	257	83	92	257	165	1,000	1,036	976	Tamil, Telugu and Kanarese.

* Includes Gutob, Bonda and Pareng.
† Includes Jatapu.
‡ Includes Jatapu and Pengo.
§ Includes Benungo and Jhodia.

Note.—1. Column 8 is based on columns 4 to 7 divided by columns 2 *plus* 3.
2. Details of subsidiary languages are given in the remarks column.

iv—Comparison of Oriya and Telugu Race and Mothertongue Figures for Ganjam District and Vizagapatam Agency.

District and taluk.	Oriya by race.	Total Oriya mother-tongue.	Oriya mother-tongue without subsidiary language.	Oriya mother-tongue with Telugu as subsidiary.	Oriya mother-tongue with other subsidiary.	Oriya mother-tongue per 1,000 of Oriya by race.	Telugu by race.	Total Telugu mother-tongue.	Telugu mother-tongue without subsidiary language.	Telugu mother-tongue with Oriya as subsidiary.	Telugu mother-tongue with other subsidiary.	Telugu mother-tongue per 1,000 of Telugu by race.	Remarks.
1	2	3	4	5	6	7	8	9	10	11	12	13	14
Ganjam Agency	***115,263***	***115,000***	***100,534***	***1,626***	***12,840***	***998***	***2,553***	***2,906***	***1,761***	***1,109***	***36***	***1,138***	....
1. Udayagiri	32,687	22,607	18,633	67	3,907	692	170	89	48	24	17	520	176 Mogada.
2. Pondakhol (Surada taluk) ..	1,613	1,726	1,665	3	58	1,070	22	9	4	5	..	410	....
3. Balliguda	36,802	32,496	26,491	22	5,983	883	829	55	20	31	4	60	....
4. Ramagiri	28,541	40,917	38,357	194	2,366	1,434	256	164	22	127	15	640	....
5. Parlakimedi	15,620	17,254	15,388	1,340	526	1,105	1,276	2,589	1,667	922	..	2,030	....
Ganjam Plains	***985,686***	***1,079,337***	***1,004,396***	***74,370***	***571***	***1,095***	***790,977***	***894,472***	***813,691***	***80,362***	***419***	***1,131***	....
6. Ghumsur	143,139	165,058	164,443	495	120	1,153	8,466	5,156	1,817	3,251	88	609	15,944 (Kalingi 15,120 Belama 369).
7. Surada	20,419	22,037	21,963	14	60	1,079	567	244	23	221	..	430	....
8. Kodala	171,075	194,047	193,045	976	26	1,134	15,032	11,031	3,935	7,092	4	734	15,443 (Kalingi 12,571 Belama 1619).
9. Aska	161,944	190,899	189,560	1,274	65	1,179	20,980	14,619	4,403	10,214	2	697	19,963 (Kalinji 18,002 Kalingi 1,201).
10. Chatrapur	139,537	150,248	147,471	2,644	133	1,077	38,596	36,587	19,906	16,678	3	948	8,371 (Belama 6,536 Kalingi 1,438).
11. Berhampur	164,252	179,735	167,677	11,970	88	1,094	112,482	117,801	92,719	25,017	65	1,047	16,525 (Kalingi 10,605 Kalinji 3,512 Belama 1,815).
12. Ichapur	50,947	52,385	49,868	2,500	17	1,028	23,182	26,881	19,834	7,035	12	1,160	180 Belama 1,206 Kalinji.
13. Sompet	31,335	33,830	24,737	9,091	2	1,080	75,891	81,773	78,537	3,232	4	1,078	7,469 (Kalingi 4,183 Kalinji 2,673).
14. Tekkali	19,074	18,711	7,343	11,361	7	981	102,737	128,398	1,759	126,631	8	1,250	24,106 (Kalingi 19,318 Chakali Oddi 2,686 Vaddi 1,052).
15. Parlakimedi	67,522	60,320	36,905	23,401	14	893	156,859	193,477	188,359	4,920	198	1,233	14,671 (Kalingi 9,744 Chakali Oddi 2,746).
16. Chicacole	16,442	12,067	1,384	10,644	39	735	236,185	278,505	277,527	943	35	1,179	37,553 (Kalingi 33,922 Chakali Oddi 1,493 Vaddi 1,009).
Vizagapatam Agency	***484,037***	***597,119***	***575,596***	***16,185***	***5,338***	***1,234***	***121,436***	***174,861***	***152,217***	***19,685***	***2,959***	***1,440***	....
17. Naurangpur	140,328	173,160	171,764	312	1,084	1,234	4,460	1,010	608	400	2	226	4,244 (Bhoji 1,662 Ponako 1,154).
18. Jeypore	141,455	172,387	170,858	1,383	146	1,219	6,002	4,714	3,397	1,309	8	785	4,631 (Dhruva 1,849 Chandala 1,145).
19. Koraput	29,725	52,392	51,704	268	420	1,763	2,991	1,082	269	813	..	362	738 Jogula.
20. Pottangi	35,432	47,098	45,481	1,247	370	1,329	9,021	8,486	5,372	3,114	..	941	381 Chandala.
21. Salur	57	63	11	52	..	1,100	313	697	682	12	3	2,230	....
22. Padwa	40,050	52,868	47,697	4,065	1,106	1,320	28,921	50,388	44,426	5,161	801	1,742	....
23. Srungavarapukota	866	1,586	784	802	..	1,830	1,290	2,728	2,692	20	16	2,115	....
24. Viravilli	1,178	46	8	38	..	39	2,678	4,426	4,359	44	23	1,653	....
25. Malkanagiri	28,846	30,753	30,360	179	214	1,066	7,712	5,741	4,619	528	594	744	5,507 (Kammari 2,337 Dhruva 1,277 Bhoyya 1,030).
26. Gudem	195	12	7	5	..	60	17,616	23,100	23,096	1	3	1,311	....
27. Golgonda	290	107	34	73	..	370	18,214	20,681	20,511	21	149	1,135	....
28. Parvatipur	5,668	5,943	4,034	1,578	331	1,049	2,623	4,468	4,047	342	79	1,703	....
29. Rayagada	14,335	15,181	11,680	2,299	1,202	1,059	5,946	9,772	7,480	1,728	564	1,643	382 Vaddi.
30. Bissamkatak	22,800	23,274	23,197	72	5	1,021	1,691	6,895	6,600	295	..	4,077	....
31. Gunupur	22,348	22,041	17,915	3,666	460	986	11,875	29,280	22,667	5,896	717	2,466	152 Kurakula.
32. Palkonda	464	208	62	146	..	450	83	1,393	1,392	1	..	16,780	....

NOTE.—1. Details of the numbers and chief habitat of doubtful castes not included either in column 2 or 8 are given in the remarks column.
2. Column 3 is total of columns 4, 5 and 6.
3. Column 9 is total of columns 10, 11 and 12.

CHAPTER XI.

RELIGION.

THE main statistics of religion are found for each district in Imperial Table XVI. Part I gives total figures for nine religions, Part II certain detail by sect for Hindu and Christian. Much less sectarian detail is given this year than in previous censuses. Aryas and Brahmos are brought within the term Hindu and the peculiar element Radhaswami received the same classification. Subsidiary Tables *i* and *ii* give by district and natural division the importance of the various religious elements with variations over the past 40 years. Subsidiary Table *iii* gives district and natural division detail for Christians while Subsidiary Table *iv* shows at a glance how the urban and rural population differ in their religious composition. The social map bound with this report gives effective illustration of the general religious composition.

General distribution.

2. This map gives at a glance the religious composition of the population by districts. The areas coloured pink in the northern circars, the Nilgiris and South Kanara represent persons belonging to primitive tribes, not only those returned as tribal by religion. It is essential for the purposes of a map professedly social to disregard the artificial differentiation between ' Hindu ' and ' tribal ' as denoting religions. It would be a wise man indeed who could draw a satisfactory line between catholic Hinduism and the vague religious beliefs of the primitive tribes. It is only in the northern agencies, however, that an appreciable element of these tribes is returned as tribal by religion. In other regions they all appear as Hindus. A glance at the map discloses Hindus as predominant everywhere, primitive tribes as mainly connected with the north, Christians with the south and east, Muhammadans with the west but represented in most districts.

Muslims.

3. The map indicates at once that the Madras Presidency knows, except in one district, no real Hindu-Muslim question, for where one community has so overwhelming a superiority little effective contest can arise. The exception is Malabar where Islam is represented by the Mappilla. To this community, Hindu depressed classes have largely contributed and the Mappilla is still, in contradistinction to his co-religionists in other districts, mainly a landworker. Subsidiary Table *iv* illustrates this by the much greater rural-urban ratio for Muslims on the West Coast. The Mappilla is easily recognized in any west country town or village but not only by dress or his peculiar square cap ; he seems to acquire added strength with Islam and an air of self-reliance that contrasts favourably with Hindus of his own class. The map does not illustrate fully the actual position ; it represents only district figures. Actually, though Muslims are found throughout Malabar, their presence in force is essentially a feature of the south. They are about three-fifths of the population of Ernad taluk, over two-fifths in Ponnani, over a third in Kurumbranad and over a fourth in Walluvanad. Of the total population of the four southern taluks of the district (excluding the detached Cochin and the easterly Palghat) they form 42 per cent and have to such an extent by their turbulent history and distinctive character stamped their impress upon it that the region or certainly the first two taluks might, following the usual Malabar locution, well be termed Mappillanad. The comparatively stronger Muhammadan element in South Kanara is mainly a feature of the south of the district (Muslims form over a fourth of the population of Kasaragod taluk) and is also Mappilla. The South Kanara Mappilla differs however in many ways from his homonym of South Malabar and probably came originally from a different Hindu stock. The Muslim element in the Ceded districts, especially Bellary and Kurnool, represents in part the relics of their old association with Hyderabad before they were ' ceded '. Those in the southern Circar districts are mostly also of Hyderabad origin ; at one time these circars were under Hyderabad control. The weakest Muslim and strongest Hindu element is found in the two most northerly districts, Ganjam and Vizagapatam. In Ganjam, Muslims are not strong enough to be

represented at all on the scale of the map and their Vizagapatam representation is confined to a tiny square in the rectangle for the coast taluks. The Muslims in south-east Madras represent mainly Labbais and allied sections, all of Hindu extraction. In this area as in South Malabar, the Muslim retains the mother-tongue of his Hindu origin and although a desire to claim a knowledge of Urdu is growing, these branches of Islam will continue for long to be predominantly Tamil or Malayalam in mothertongue. There are in the south-east of Tinnevelly small sects of Islam claiming not without justification an Arabian origin and to this day one at least of these communities declines to intermarry with other Muslim groups and seeks its brides from purer sects across the sea.

Primitive tribes.

4. The primitive tribes represent the conquered in an impact of civilizations. The defeated in any battle seek a refuge where pursuit is difficult and communities conquered in a clash of civilizations will generally be found, where they retain a separate existence, in the remoter and more inaccessible tracts. Hence the invariable accompaniment in the map of pink colouring and mountain shading. Primitive tribes exist in some areas other than those in which a pink coloration is found. Instances are Madura, Tinnevelly, Salem, North Arcot, Kurnool and Guntur, and in general, wherever any considerable belt of hills exists, some remnants of primitive civilization can still be found. The absence of any pink coloration in such districts indicates that such remnants form less than 1 per cent of the district population.

5. The frontier between animistic and tribal religions and Hinduism has never been drawn and never could be. Traces of Hindu influence can be detected in every tribal religion practised in Madras. The situation is not that of an advancing Islam, which exterminates in order to replace, but rather of absorption and it is the catholicity of Hinduism which is its greatest weapon when it meets animistic creeds. A great decrease, 40 per cent, in the number of persons returned as tribal by religion is notable at this census. With advancing communications, increasing immigrants and plains settlers, a weakening proportion is to be expected. The fall this time recorded however goes far beyond the actual facts. The attitude of the ordinary Indian is that any Indian, not a Muslim or Christian, must almost of necessity be a Hindu. To him the social aspect of the division is at least as important as the religious and when an enumerator inclines to rate some Kond or Saora as Hindu, it is not usually from any theological speculation or desire to proselytise but from a genuine feeling that what cannot be specifically brought under other groups must of necessity fall within the great remainder. It is difficult to present a reasonable definition of animistic religion even to persons of some advancement in education. It can be imagined how much more difficulty the ordinary uninstructed person must have in understanding how a person who is clearly not a Christian or a Muhammadan and observes practices approximating in some ways to those of Hindus can be considered as having any religion other than Hinduism. The instructions to enumerators were that when a person asked his religion gave in answer the name of his tribe, that was to be recorded in the religion column and such entries when they reached the abstraction office were treated as equivalent to ' tribal '. There can be no doubt however that many enumerators, in the grip of preconceptions and unable to realize the refinements implied by the instructions and the use of a tribal name for a creed, put down Hindu for everything that could not be brought under specific accepted categories. Where, as in the case of the Todas, the total numbers are small, the areas accessible and enumeration closely controlled, a correct determination of the religion entry can be achieved. In such areas, however, as the northern Circars agencies which extend over nearly 20,000 square miles close control is impossible. It may be taken therefore that the 348,000 persons returned as tribal by religion do not represent by any means the totality of those whose general attitude towards unseen things could be brought under the term animistic. Indeed, if an enquiry were limited to mere addiction to animistic practices, the population affected would reach far beyond the primitive tribes and would embrace many a long established plains community in the south. The primitive tribes in the presidency count over 1,300,000 members

and it can safely be said that those free from animistic taint are nil and that the number who could reasonably be classed under 'tribal' is at least twice the number actually so returned.

The large increase of Hindus in 1921–31 in the Agency represents mainly transfers from tribal. This is borne out by a 30 per cent diminution in the latter head over a period when the Agency population increased largely.

Religious divisions also social and political.

6. In India terms which relate solely to differences in religious belief have always had a social tinge also, and have served the double purpose of a socio-political and a religious distinction. This circumstance is not peculiar to India for it is a common experience in the Roman Catholic countries of Europe to find the most hardened atheists still regard themselves as members of the Catholic community. To some extent religious and political terminology have become confused in Ireland. This double purpose has become much more pronounced in India during the past decade, the development of the political aspect in 1921–31 having been far greater. It needs no profound observer to detect in Hinduism a catholic acceptance of religious outlook, a greater importance attached to community in social conditions. Hindu must always have connoted in India much more a way of life than a creed. The same tendency however is observable in Muslims also and received pointed illustration in a query put to me by a Muhammadan of education and position. What he said was in effect: 'My personal attitude towards religion is that of an agnostic. I am not a believer in Allah or the inspiration of Muhammad. On the other hand, I come from Muslim stock, my social and political interests are those of Muslims and I wish to add my contribution of one to the Muslim "sub-nationality" of India'. The word sub-nationality was his. The attitude is significant. A corresponding idea is at the back of the desire of Brahmos and Aryas to be included among Hindus; they wish their personal religious attitude to find expression but at the same time wish to contribute to and also express their allegiance to and solidarity with the broad social community from which they sprang. To some extent the same phenomenon is observable among Indian Christians, deputations from which to various commissions have always seemed more concerned with themselves as a political than as a religious unit. The cleavage however will never be so marked for them as for Hindus and Muslims. For practical political purposes the census figures do give an adequate approach to the normal divisions of the country but it is a question for consideration whether at succeeding censuses some attempt should not be made to distinguish more accurately between the religion professed, the individual attitude towards God and unseen things, and the community acknowledged. It is probable that if the census schedule separated the two facts, gave separate expression to personal religious belief and the community to which allegiance was claimed or in the words of my Muslim correspondent, 'sub-nationality', many more persons would differentiate between their agnosticism, free thought or other personal belief and their allegiance to the great social units of the country. We might then have Indian Christians returning their religion as Christian and claiming allegiance to the Hindu community. In Part I are given certain double religions returned which illustrate this. The individuals these represent required an association with their specific religious sect of Sikh, Jain, Buddhist, the term Hindu to indicate probably that while their private religious attitude came under these categories they nevertheless considered themselves still as Hindus. With a close and expert enumeration such cases would be multiplied.

Depressed classes.

7. The depressed classes in this presidency have not so far shown any sign of discarding Hinduism apart that is, from definite conversion to Christianity or Islam. There were no returns of Adi-Hindu as a religion. Problems of religion therefore affecting such communities which exist in other provinces do not arise in Madras. The general attitude of the educated classes in South India is developing in the direction of a more liberal treatment of these depressed communities but this attitude has so far received only local expression. Cases of men of high caste devoting themselves to amelioration of the condition of their unfortunate brethren are not rare but for signs of any general desire to come to grips with the problem, we must wait yet awhile. It is not among Brahmans that the greatest intolerance is found. This merely expresses a law

of life or at least a world-wide custom ; it is the most recently promoted who are the most severe on the underdog.

Individuality of South Indian Hinduism, Islam and Christianity.

8. Hinduism as a South Indian phenomenon must present much that is peculiar to orthodoxy from the north. Even to the casual European eye many manifestations in the Tamil regions and most of all in Tinnevelly and Ramnad have much more in common with what is known as animism than with Hinduism as it is generally described. In Tinnevelly, the old pre-Aryan beliefs have in fact led captivity captive. The cow is as much revered in those areas of the presidency with the lightest tincture of Brahmanism as in those more affected ; this may be taken to indicate that reverence for the cow in India is older than the Vedic religion. Many castes in this and other southern districts do not consider the presence of a Brahman necessary at marriages or funerals. *Pudams* or shrines exist to which no priests or temples are attached and the prevailing worship is in fact a kind of goblin propitiation, the goblins being usually the spirits of persons who died a violent death. Animal sacrifice and frequent admixture of human blood are commonplaces in their ceremonies. One such shrine in Tinnevelly district is to the spirit of a European killed in the Travancore wars and the offerings made are of articles considered peculiarly acceptable to one of his race, bread, fowls, cheroots and brandy. The spirit of Muhammad even is said to inform one granite pillar in Tinnevelly where daily ' puja ' is done by Hindu votaries. Vows are made to it by Hindus who flock to seek cure of disease, rain and other boons. Ganja and cheroots are the form the offerings take, these being considered peculiarly attractive to Muhammadans. It is noteworthy that the Telugu areas of these southern Tamil districts are practically free from these forms of goblin worship, which is probably purely a Tamil or South Indian relic. Andhra Desa, as is evidenced in its language received much more of an Aryan impress than Tamil Nad. Such effects as the above illustrate the almost infinite range of the term Hindu.

In effect the real religion of the presidency in the south, at any rate, is directed rather towards shrines and saints than towards deities. Here again Madras is not peculiar for, in many so-called Christian countries, the same effective religion can be observed. Adoration for great or good men and the places associated with them is after all an ancient and natural tendency.

9. The Madras Muslim is in some ways as peculiar as the Tinnevelly Hindu in his departures from orthodoxy. Community of origin has led to Hindu survivals in South Indian Muslim ceremonial and to a certain tolerance or even acceptance of Muhammadan customs by Hindus of the lower sort. Inevitably, however, the Hindu element is vastly more prominent in South Indian Islam than *vice versa*. Stricter Muslims are not infrequently shocked by some of the departures from the stern creed, but in South India they remain so far a voice in the wilderness. The peculiar self-sufficiency which the South Indian and especially the Tamil shows in his emigration, in his political activities, and in his language, finds expression also in the sphere of religion and Islam in South India will always retain something specifically South Indian in its composition. There is no essential reason why Hindus and Muhammadans should not live in amity, and in South India they have advanced further towards this than elsewhere. It is probably because Islam in South India is less of an exotic and is more essentially Indian, drawing some inspiration at least from the locality.

10. There is much to be said against the too strict application of creeds to new surroundings. Organisms have to adapt themselves or die. Religions are, after all, even if they take their stand upon revelation, expressions of the idiosyncrasy of the people to whom the revelation was accorded. When they are extended to other peoples, the idiosyncrasies of these last must affect them if they are to be really alive. If the South Indian is to take Christianity or Islam to his heart, developments in his new creed are to be expected once it becomes a part of his life. So long as it was new and exotic it could be preserved in its original form by care and zeal. Once acclimatized, its shoots and flowers should relate to its environment. It is not possible on serious consideration to accept a view that western creeds can take root and flourish

in India without undergoing change. It is one thing to prune undue luxuriance. It is a different thing to attempt to force a plant created for one environment to preserve itself unaltered in another.

From this point of view, the presence in South Indian Islam of South Indian accretions or observances need not be deplored ; nor is Islam any the weaker for it. The same applies to Christianity. In many ways Christianity has an appeal for the Indian mind above that of Islam and the growth of the South Indian United Church and the attempts to develop a wider union of Protestant communities are indications of national growth in South Indian Christianity. This should not be deplored or opposed but encouraged. If Christianity has a place in South Indian life it should be an original expression and for such expression it must find South Indian mouths and hearts. Those who expect a Tamil Protestant to reproduce in every essential of ceremonial, conduct and outlook his fellow-Wesleyan of South Wales or Sheffield, have taken a wrong turning altogether and one that can lead to nothing but a dead end. Such considerations make it desirable that future censuses should dissociate altogether the religious query from the social community. It might go some way towards dissolving the artificial bonds which at present make of religious communities political groups.

Brahmo and Arya.

11. Brahmos have increased almost fourfold, numbering now 631 to 1921's 171. Nearly a half are in East Godavari and a fourth in South Kanara. The emergence of Godavari is a new development. Madras city contributed a third of the Brahmos in 1921, a thirtieth in 1931 ; South Kanara contributes now nearly seven times its 1921 figure.

Aryas have doubled their small tally, with South Kanara still the chief contributor, its neighbour Malabar being a poor second. Reformed Hinduism must appeal more to South Kanara, the homeland of Madhva, than other districts, for Jains too find one of their chief centres there.

Brahmo and Arya have never made great headway in South India. They are north Indian importations which have taken little root. A growing tolerance among educated Hindus for variations in demeanour and custom has made it unlikely that these reformed creeds will make any considerable advance in South India.

To treat Arya Samajists as distinct from Hindus would not be reasonable having regard to the publicly stated position of this sect which declares that the Vedas are the books of true knowledge and in literature issued describes itself again and again as a body struggling to improve and strengthen Hinduism. Reconversion to Hinduism of Hindu converts to Islam or Christianity is one of its chief aims and in an Arya publication in Madras, the Samaj calls upon every Hindu to regard conversion propaganda by Muslim or Christian seriously and to do his utmost to check it. It claims that in Guntur and Kistna alone nearly 10,000 Adi-Andhras have been recalled to Hinduism through its agency. These are the districts which have seen most conversions to Christianity in recent years. The coincidence is illustrative of an Arya principle, to bend its chief efforts where proselytizers of other creeds are making ground. The same booklet declares Arya Samaj not a new religion and its only difference lies in its attempt to do away with the ' undesired honour given to the priestly class '. Although not numerous in adherents the Samaj is active in Madras. It publishes literature in English and vernaculars, maintains a library and reading room, arranges lectures, works in the paracheris and holds services every Sunday morning in its hall and Sunday evening on the beach. It strives to further such activities as widow remarriage and intercaste dinners.

Radhaswami

Radhaswami, which figures as the faith of a few persons in the Telugu districts, is a north country sect. Its main tenets are that there is but one God who is in essence the same as the spirit of man. Life after death is among its beliefs. Intoxicants and animal food are forbidden and all adherents are enjoined to live on income earned. It differs from Hinduism in disregarding caste and the worship of idols. Any person can enter the community and the only connection with Hinduism is that the great majority of the members are of Hindu origin and that Hindu civilization is held in esteem.

This sect is less than a century old, having been found in 1861 by Swamiji Maharaj in Agra. The community is said now to number over a lakh, spread all over India. The name Radhaswami has no acknowledged connection with the Hindu 'Radha' but professes to represent the actual 'spiritual sounds' enunciated when the first manifestation was given.

Hindu sects.

12. It was originally intended to extract some information by sect for Hindus, and enumeration recorded the division into Vaishnavites and Saivites. This is probably the only broad sectarian distinction that could usefully be determined in Madras, for the bulk of the population outside the West Coast are prepared to recognize themselves as classifiable under one or the other head. The West Coast is peculiar in that sectarian division has very little place, at least among Malayalis. The Smarthas gave some trouble as some claimed to be both Vaishnavite and Saivite but on the whole even individual Smarthas were prepared to accept one or the other as a reasonable definition of their attitude. Retrenchment necessitated giving up compiling figures for these sects and it is doubtful whether any sectarian tabulation is worth while either for Hinduism or any other religion. A rough distribution of Vaishnavites and Saivites in the presidency would be that the Telugu region prefers Vaishnavism, the Tamil, Saivism and the West Coast recognizes neither. The spirit of Vaishnavism increases as one goes north; this is probably due to adjacent Puri over the Orissa border.

13. Developments in Hinduism during the decade have not been pronounced. In so catholic and almost fluid a religion pronounced departures are unlikely. It is only a creed that has a rigid frontier that shows at once any departures. Where the actual frontier is a wide and indeterminable no man's land much can take place without any overt effect. In general a liberalizing spirit has become more evident and a departure has been made in the direction of accepting the position that while Hinduism is not proselytizing in the sense that Christianity and Islam are it can nevertheless make definite attempts to reconvert to its fold those who have gone to other faiths. This attitude is likely to develop and this branch of the Arya Samaj activities is growing in favour.

Jains.

14. Of the 31,000 Jains in the province almost a half are found in the Arcots, a third in South Kanara, and a tenth in Madras city. Subsidiary Table *i* shows their increase to be much above the population growth in the East Coast Central division (within which the Arcots and Madras lie) but close to and below it in Kanara. This illustrates the much less artificial nature of the Jain population in Kanara. There is less question here of moneylending or trading strangers from the north and more of genuine sons of the soil; the difference finds striking illustration on the face of the country itself, the Gumtas at Karkal and the beautiful temple and pillars at Mudbidri and Hiriangadi being examples.

15. The composition of the religions 'Others' is shown in an appendix to the Imperial Table. The only item calling for comment is Kaladi. This refers to some South African tribal belief and represents the creed professed by the African wife and children of a Godavari Adi-Dravida who had lived in South Africa, married there and returned after many years to his native land.

16. The collection of statistics for linguistic divisions given in Appendix IV to this report show that except for the Malayalam area no minority problem exists. There Muslims are 32 per cent of the total population. In Tuluva Christians are 12 per cent. Elsewhere neither Muslim nor Christian reach 10 per cent and in the Oriya area their united strength is only $1\frac{1}{2}$ per cent of the total. The general aspect of urban-rural distribution in religions has been dealt with in Chapter II.

Rates of increase.

17. The subsidiary tables may be said to expound in detail the picture given by the map. As a representation of present conditions, the map is preferable. It does not however offer any indication of differential growth. This is afforded by Subsidiary Table *i* which shows the Hindu element in the population as of slower growth than Muslim or Christian, despite its considerable and rather artificial accretions from the animistic side. It is essential here,

however, to bear in mind the great difference in actual figures and the Hindu element remains as it was in 1891, over 88 per cent of the total population of the province. Growths in totals of two or three millions are apt to seem disproportionate when compared with those in a population more than ten times as great. It is difficult to show in a diagram on any reasonable scale the growth of such widely different elements as are afforded by the religions of this presidency. The map gives a better picture than any diagram would of community distribution in 1931 and Subsidiary Table *ii* may be taken as a further illustration. The percentage variation figures for Jains and others convey no real picture and are really not worth showing. The same applies to other percentage figures in this table, e.g., those for Sandur and Banganapalle Christians. The form of the table prescribed requires the entry 2,060 as the percentage increase of Jains in the East Coast North division since 1891 but to pretend that this figure is of any real importance or interest is a delusion.

Christians—sect detail reduced.

18. Subsidiary Table *iii* shows the growth of the Christian element over the last four decades. It was the practice at previous censuses to record Christian sect in great detail. Lists of sects were issued before enumeration and communicated to supervisors. This was not done in 1931. I could see no reason for inflicting on census officers the long list of what must to the great majority of them have been totally unintelligible sectarian description and when one reflected that all of these applied to less than one per cent of the population the justification for this particularity became even less. Considerations of retrenchment impelled the abandonment of all minor sectarian detail and there is no reason why it should ever be resumed. Sectarianism feeds on publicity. It is difficult to see why even in Madras Presidency, the most Christian part of British India, statistics should be burdened by minor detail of no interest to the great mass of the population. The distinction Christian, Muslim, Hindu is of abiding interest, also that of Roman Catholic, Protestant and Syrian. Anything beyond this is a definite recording of detail for detail's sake, the peril into which all collectors of statistics are apt to fall.

Christians—rates of growth.

19. The increase in Christians over the decade for the presidency is 29·9 per cent, double the growth of the previous decade. This average covers however a greater than usual disparity in components. Ganjam Agency returns the remarkable figure of 322 per cent growth. When one sees that its 1921 total was only 1,395 one understands the colossal percentage. The most remarkable figure is probably that of Guntur where the 153,000 Christians in 1921 have become 237,000 in 1931. The 88 per cent of Kistna is less remarkable because of the much smaller original number. The same criticism applies even more forcibly to the other regions in the East Coast North division. In districts where the Christian element is appreciable its increase has been greater than that of the total district population. South Kanara Christians increased by 14 9 per cent against the district rate of 10·0. In Malabar they increased by 20 per cent against the district figure of 14. In the Nilgiris, on the other hand, the Christian rate of increase is lower than the district rate. This reflects the much greater European element among Nilgiri Christians and also the large contribution of immigration to the growth in population. In Madras city the Christian rate is almost identical with the general, and comment similar to that for the Nilgiris applies here.

20. The table in the margin allots Christians by natural division proportions to 1,000 presidency Christians and adds the figures for three previous censuses. The increase in the contribution from the north is continuous and has its counterpart in a steady fall in the other divisions. The East Coast North is the chief gainer and the East Coast South the chief loser.

Natural division.	1931.	1921.	1911.	1901.
Agency ..	18	13	11	5
E.C.N. ..	283	231	193	171
Deccan ..	70	64	61	58
E.C.C. ..	162	165	175	178
E.C.S. ..	345	393	419	433
West ..	122	134	141	145

The percentages in Subsidiary Table *iii* account for the marked alteration in the above proportions. In all natural divisions the Christians increased at a rate above the population growth but the disparity was least in the west and south

and greatest in the north, where the Christian rate was four times the population rate in the Deccan, above four in the East Coast North and five times in the Agency. These figures show the chief conversion zones during the decade. Guntur is now the most Christian district of the presidency, having ousted Tinnevelly from a long predominance.

21. The logarithmic diagram illustrates the different rates of growth of Christianity in the natural divisions. For purposes of comparison a corresponding curve for the whole province population is drawn. This diagram does not profess to compare total values; its object is to illustrate rates of growth. Each starts at 1891 and ends at 1931. The second stage of the Agency curve has not been given in full as, with the first, it would require a space over twice the height of the other curves. The third and fourth stages have for the same reason been started separately from the base line. The commencing numbers were very small and representation of a threefold growth of such small original numbers is hardly worth while. The diagram shows clearly how much more rapidly Christianity is growing in Telugu areas than in the south or west. In every case the rate of growth shows a marked acceleration over the last decade, a feature which applies also to the total population growth. In every case the slope of the Christian curves is greater than that of the province curve but the difference is very slight in the case of the East Coast South for 1921–31 and most pronounced in the case of the East Coast North.

Diagram (Logarithmic).

Rate of Increase of Christians in natural divisions and of total province population, 1891–31.

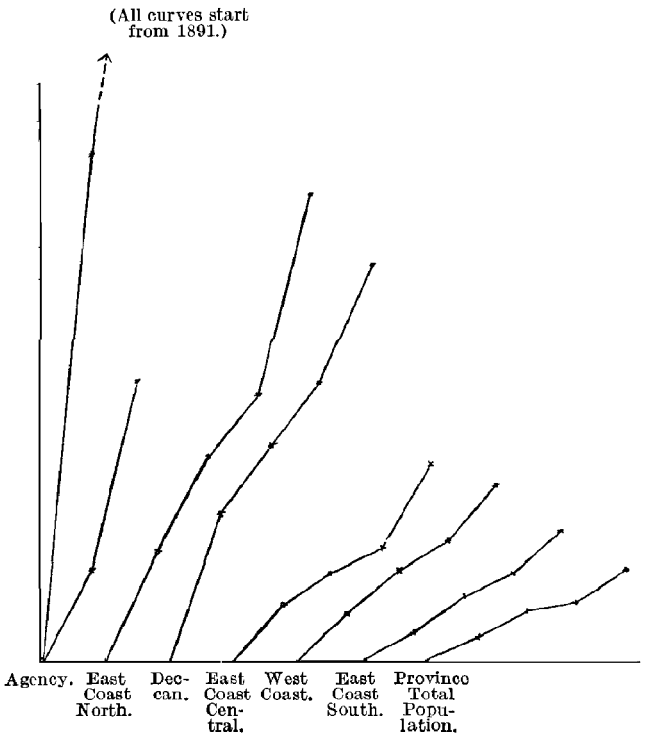

Chief Christian areas.

22. Guntur and Tinnevelly are easily the strongest districts from the Christian point of view, but it is necessary to bear in mind the relative weakness of the Christian element throughout. Even in these districts only 117 and 111 respectively are Christians in 1,000 population. Only five districts out of 26 have over a lakh of Christians. Two of these are Telugu, two Tamil, and one on the West Coast. Guntur and Tinnevelly have each twice as many Christians as the whole of the Deccan and South Kanara has almost as many as that division.

The distribution of Christians in the two districts differs widely. In Guntur they form 10 per cent of the population in seven taluks out of nine, the highest figure being 13·2 in Tenali and Sattenapalle; in Tinnevelly only in three out of nine. In these three taluks however Christians reach proportions nowhere attained in any Guntur taluk, the percentages in Tiruchendur, Nanguneri and Srivaikuntam being respectively over 25, 19 and 14. Tinnevelly Christianity, one might say, is a more concentrated feature, and has its main seat south of the Tambraparni river.

23. Tinnevelly is the most interesting district of the presidency from the Christian point of view. It has an older Christian history than any other district. It was the scene of some of Saint Francis Xavier's greatest feats in conversion and to this day the Paravan descendants of his original converts retain traces which show their Catholicism as of ancient date. A curious feature among them is a division into a kind of caste according to whether a table is

used for meals or not. This use of the table too dates from their early conversion days. Anglican missionary effort in the presidency has in effect its headquarters in Tinnevelly. One Protestant church there claims the highest spire in India. A thriving town has taken to itself the hallowed name of Nazareth and in general it is in this district alone in the presidency that tracts of country have something of a Christian atmosphere. A peculiar fame attaches to the village of Vadakankulam for it was here that the action of a stout-hearted Roman Catholic priest in casting down a wall of division which separated high caste from low caste Christians in his church led to prolonged litigation ending in a High Court case of 1914. The remains of the first Travancore Christian martyr are said to lie beneath this church. The circumstances of this case show what may easily happen and in fact does happen in South Indian Christianity. Faction is too native a growth for even an imported religion to escape it and it is noteworthy that even in political matters the tendency is for Roman Catholic and Protestant Indian Christians to approach matters from separate standpoints.

The greater congregational and personal independence associated with Protestant forms of Christianity lead naturally to the multiplication of sects and of divergence. Roman Catholicism however is not free from dissident elements and the recent celebration of marriages in Trichinopoly district according to Roman Catholic rites but without the presence of priests indicates the growth of a national element even in this branch of Christianity. The reason put forward for dispensing with a priest was resentment at the charges imposed. It is interesting to remember that in South India many of the non-Brahman castes do not require and do not introduce any Brahman element in their marriages and other ceremonies and the lack of appreciation of the necessity for a priest's presence at a Christian wedding may well be a continuation of this attitude.

24. In Guntur and in Kanara the sex ratio differs little from that of the whole district population, being less in the first and greater in the second. In Tinneyelly, however the disparity is wide, the district figure being 1,073 females per 1,000 males while for Christians it is 1,114. A scrutiny of Imperial Table VII shows the disparity greatest at ages 20–40 so apparently Christian males are proportionately more addicted to emigration. A similar disparity exists, though not to so marked a degree, in Trichinopoly and is probably due to the same circumstance. In Guntur and in particular in Kistna, the ratio is less for Christians than for the district population and it may be that in these areas, where conversion is going on most rapidly, more males are embracing Christianity than females.

Christian sect distribution.

25. The district figures in Part II of the main table show a broad division of Christian sect by latitude. The north is Protestant, the south and west Roman Catholic. Tinnevelly is the only exception to this generalization; there Protestants and Roman Catholics are approximately equal, the superiority being with the latter. In the West Coast, Syrian Christians supply 126 out of 1,000 Christians but elsewhere the remaining quota is practically entirely Roman Catholics. The Protestant element in Tinnevelly is a much older phenomenon than that in the Deccan and the Circars. The three most northerly districts are for Christianity as for Islam the weakest in the presidency and in Ganjam and Vizagapatam the Christians are much more numerous in the agency than in the plains, over three times as many in the latter case. The figures in the margin show how essentially Christianity is an Agency feature in these two northern districts. Christian missions have laboured less in the inaccessible Godavari Agency but even in that district, Christianity contributes to the Agency population a quota slightly higher than it does to the plains.

Natural division.	Protestants.	Per 1,000 of total Christians.
Agency ..	28,914	890
E.C.N. ..	458,666	904
Deccan ..	119,781	950
E.C.C. ..	96,650	332
E.C.S.	280,181	454
West	33,458	153

Christians.	Per 1,000 of population	
	Agency.	Plains.
Ganjam ..	16	1
Vizagapatam ..	19	5

The Syrian Church is a characteristic feature of the West Coast of this presidency and represents a form of Christianity older than that in some parts of Europe itself. The separation between Romo-Syrians and others has been retained in view of the continuance of the Chaldean rite among this branch and of their historical importance. The Syrian Church has been fruitful in schisms.

26. In general, viewing the Christian distribution, one can see traces of its origin in isolated points and radiation thence. Only in Guntur could it be said to be more or less evenly distributed throughout the district. Elsewhere nodes and wide variations in strength are the rule. Podili taluk in Nellore has over 15 per cent of its population Christian and its neighbours Darsi and Kanigiri are 13 and 12. All these adjoin Guntur. The other taluks have a much lower proportion. It is in the eastern taluks of Kurnool, again towards the Guntur side, that the highest Christian concentrations are found, Markapur reaching 15 per cent. Kistna has a stronger Christian element than West Godavari and West than East Godavari. Thus Guntur appears as a sort of Christian focus. Examples of this radiation tendency are seen in South Kanara, the Christian percentage being 19 in Mangalore taluk, 11 in the adjoining Udipi and Karkal, and less in the others ; in Trichinopoly, Lalgudi and Tanjore taluks ; and many smaller areas elsewhere. In a religion propagated from definite commencing centres, such a position is to be expected. Until an evener distribution is achieved Christianity cannot be said to have permeated the presidency as a whole.

Islam's presence is more uniformly diffused, though it has a marked point of concentration in the West and a marked area of weakness in the extreme north. This indicates its generally longer standing ; it is more of a presidency element and less of an importation.

Only in two taluks, of which one, Cochin, is not representative either in area or population, are Hindus not in the majority. Even in Ernad the Hindu minority reaches 40 per cent. Elsewhere, save in Ponnani where Muslims are 44 per cent and Muslims and Christians together 48 per cent, the Hindu majority is pronounced and in such taluks as Aska where the total non-Hindus of every description do not reach one per cent of the population, is overwhelming.

Age distribution by religions.

27. It has been indicated in the chapter on age how great is the caution required in drawing conclusions from data such as vital statistics which are open to much error at their origin. The age determination at a census is by no means an absolute determination either. Consequently one can hardly proceed to draw any positive deductions of differing fertility among the religions. Since lower ages are more accurate—or less inaccurate—the figures in Subsidiary Table *ii* to Chapter IV may be examined for what they are worth. These show the Muslim quota at ages 0–5 much above that of either Hindus or Christians and show this moreover as a continuing feature since 1891 and more marked now than then. The same applies to 5–10 and 10–15 though in these cases there has not always been an advantage over the Christians. All this is illustrated by diagrams in that chapter. The Sundbärg distribution for the three communities is Hindu 386–507–107, Muslim 418–489–93, Christian 404–497–99, and shows the Muslim as a more progressive population than the Hindu or Christian and the Christian than the Hindu. It is difficult to allot for the different age distribution any explanation arising out of the different faiths. Early marriage is not limited to Hindus though more common among them. Its effects may possibly account for some of the disparity but it does not go all or even most of the way. Differences in diet are slight. Muhammadans may be meat-eaters but so are most non-Brahman castes and Christians. Milk is insufficiently consumed by all. The real explanation of the disparity is most probably social. Christians and Muslims alike have a much stronger proportional element from the lower strata of the population. Their conversions are mainly from the depressed classes. In every country the lower social elements show the greater fecundity, have a heavier juvenile element in their Sundbärg ratio. No figures exist unfortunately at this census to give this ratio for communities but Subsidiary Table *iii* to Chapter IV gives a basis for comparison.

The small table in the margin shows the average proportion aged 0–13 per 1,000 of (1) depressed classes, (2) non-Brahman castes, (3) Brahmans. The results show how much more fertile are the depressed classes than the other Hindu branches. If these people turn Christian or Muslim they do not change appreciably their mode of life or habits and their greater fertility feeds the new community instead of the old. It is to this rather than to speculative effects that the greater juvenile proportion in the newer creeds should be ascribed.

	(1)	(2)	(3)
Age 0–13 per 1,000	394	333	320

Even this decision leaves a problem, however: why should the Muslim ratio be steadily above the Christian whereas conversion is definitely more active by the latter faith? The answer is difficult but here some differences of conduct may come in. Christian priests and missionaries on the whole definitely discourage early marriage and the tables in another chapter show that in fact the marriage age is later among Christians than Muslims or Hindus. Delayed marriage is a potent influence in reducing birthrate.

28. Subsidiary Table *ii* to Chapter IV shows Christians at 20–40 to be a larger proportion of their community than similarly aged Muslims but less than the corresponding proportion for Hindus. A test was made of the individual age-group 30–40 to see whether any marked disparity would present itself such as might indicate the effects of adult conversion. None was found. To justify such a conclusion any difference would have to be pronounced and out of relation with the course of other figures. Conversion is more frequently a family matter. The father becomes a Christian and his family also, in the castes in which the chief missionary effort finds a field. Consequently little effect could be looked for in the age proportion tables apart from that due to general conditions affecting the community from which converts are drawn; such effects have already been discussed.

Permanency of conversion

29. The permanency of conversion is not easy to discuss with anything approaching positive statement, owing to lack of exact data. Nationalist political outlook tends to frown upon creeds as upon everything else of foreign and particularly of British origin, and some slight effect in discouraging or reversing conversions especially to Christianity may be allowed to this. Political development in India has been in the past based on the religious groupings and has in consequence had unavoidable repercussions on them. Clearly large conversions from one religion to another have a political import that would be absent under other conditions, and a realization of the importance of such changes has found reflection in the attitude of more than one religious community towards the conversion problem.

The pronounced growth of recorded Christians in the areas of chief missionary effort seems to show that reconversion activities have not so far had great effect. The next decade will offer more evidence on this. It may be hazarded now that reconversion is more likely to succeed with Christian than with Muslim converts, for what Islam has once gained it does not readily release and embracing of Islam introduces the convert to a wider and more powerful Indian brotherhood than the acceptance of Christianity.

South India United Church.

30. The list of Christian missions at work in the presidency is in Weller's phrase extensive and peculiar. On account of retrenchment, no details of sect were tabulated and consequently no census figures exist to show the distribution. The most interesting body is probably the South India United Church, not so much from what it is as from what it represents and what it hopes to bring about. It is the union of churches of congregational and presbyterian denominations in South India, and its formation represented a tardy realization of the anomaly of small missionary bodies financed from Europe and elsewhere maintaining what in effect were different churches and so contributing not a little to the puzzlement of the Hindus among whom they worked. It represented the union of bodies which had themselves taken certain steps to remove unnecessary differences, for presbyterians had formed a Madras Synod, also congregationalists. These unions gradually came together and in 1908 the South India United Church was formed. In 1919 the Church of Malabar became part of the United Church and in 1929 it comprised 8 councils, and 241 churches.

31. Union and dissension have this in common that once started they tend to go forwards and not back. Proposals are and have been for some time under consideration to extend the South India United Church into a church which will embrace also the Anglican and the Wesleyan communities. There is a certain appropriateness in the fact that the first discussion of this project began in 1919 at Tranquebar where in July 1706 the first Protestant missionaries to India landed. A joint committee was long at work and produced a comprehensive scheme which is to be considered by the different churches. In any union of the kind proposed, three elements have to be combined, the episcopal, the presbyterian and the congregational. Connections with England or other home countries will not be cancelled. The Church of India, Burma and Ceylon for the purposes of this union is to divide itself into two provinces in order to allow the southern provinces to join in the proposed South Indian Church.

No form of service at present in use in any of the United Churches is to be forbidden or made compulsory. Some such provision was inevitable if the union was ever to start. On the other hand, the Church can scarcely grow into unity with widely divergent forms of worship and possibly a composite service book will gradually come into use. There is bound to be difficulty in uniting episcopacy with communions so historically and rigidly opposed to the system as are presbyterians and congregationalists and protest has already been voiced in the press. Other sources of possible trouble are in the self-government so marked a feature of the congregational sect.

32. The proposed government of the United Church contains elements drawn from all constituents, presidents, deacons, elders, bishops, pastorates, diocesan councils, synods. For disciplinary purposes the local court or panchayat, the diocesan council and the court of the synod are proposed as successive tribunals. It is at present difficult to forecast the prospects of this union but some considerable time is likely to pass before anything concrete is done and the first years of the new church will be difficult and troubled.

33. It was remarked that South Indian Christianity would always retain a South Indian flavour; it is unfortunate that extreme caste prejudice should have been one of the characteristics to remain. Intermarriage is practically no more possible between a Christian ex-Vellala in Tinnevelly (or as he would call himself, a Vellala Christian) and a Christian who had come originally (perhaps one or two generations ago) from the depressed classes, than it would be among Hindus of like origin, and boycott would be as sure a consequence if such a union did take place. It is common, among Roman Catholics at least, for a segregation to be made even within the church; the Vadakankulam case is merely an extreme instance of a fairly common practice.

Christian communities can rarely free themselves from caste differences and prejudices; Muslim converts on the other hand disappear in a couple of generations, probably less, and origins are forgotten. Here perhaps we see the fruits of complaisance and of rigidity. The first Christian missionaries accepted caste, hoping perhaps that in the next or succeeding generation it would vanish. The Muslim methods relied less on persuasion and so could afford to be uncompromising in principle; essential unity in Islam was retained and is never likely to be affected. In Indian Christianity it has been lost and it is unlikely that in the south at least it will ever be recovered. There is nothing incompatible in castes existing as social units within the church; their presence adds a certain solidarity and a connection with the life and character of the country which may be of advantage; the continuance of violent prejudice and social stigma is however a different matter and one which cannot tend to strength or self-respect within a Christian communion.

There are wide variations in the degree to which these prejudices exist along with alleged Christianity. They are stronger among Roman Catholics than Protestants, possibly because the former have a larger proportion of adherents of higher caste origin; they are worse in the south than in the north or west and in rural areas than in towns. Everywhere, they are present in some degree and on the handling of this problem may depend the future of South Indian Christianity, almost certainly the future of autonomous Indian churches.

i.—General Distribution of Population by religions.

	Religion and locality.	Actual number in 1931.	Proportion per 10,000 of population in					Variation per cent				
			1931.	1921.	1911.	1901.	1891.	1921-1931.	1911-1921.	1901-1911.	1891-1901.	1891-1931
	1	2	3	4	5	6	7	8	9	10	11	12
Hindu.	**Province**	***41,685,148***	***8,832***	***8,866***	***8,892***	***8,914***	***8,983***	***9·9***	***1·9***	***8·1***	***6·3***	***28·7***
	Agency	1,413,383	8,014	6,862	6,772	6,216	6,575	37·6	— 27·7	28·8	2·3	69·8
	East Coast, North	11,226,015	9,220	9,279	9,347	9,386	9,511	11·3	2·5	9·5	7·2	34·0
	Deccan	3,434,655	8,486	8,622	8,721	8,781	8,903	8·6	— 4·9	3·0	3·9	10·5
	East Coast, Central	12,522,409	9,380	9,433	9,429	9,436	9,468	10·7	3·0	7·8	8·6	33·0
	East Coast, South	9,590,672	8,901	8,972	8,982	9,011	9,023	3·9	2·9	8·0	5·3	21·6
	West Coast	3,498,014	6,883	6,969	7,043	7,180	7,301	12·1	2·2	5·0	4·5	25·7
Muslim.	**Province**	***3,332,157***	***706***	***670***	***660***	***644***	***630***	***16·3***	***3·7***	***11·1***	***9·6***	***46·8***
	Agency	5,510	31	30	29	27	25	24·6	— 3·4	27·4	15·6	77·3
	East Coast, North	405,293	333	315	306	298	287	18·2	6·3	12·9	12·7	60·4
	Deccan	483,826	1,195	1,121	1060	1,022	980	17·7	1·7	7·6	9·8	41·4
	East Coast, Central	517,414	388	359	365	359	354	20·3	1·3	9·5	10·5	47·4
	East Coast, South	565,224	525	499	510	499	499	10·0	0·9	10·6	5·7	29·9
	West Coast	1,354,890	2,666	2,597	2,538	2,411	2,327	16·5	5·7	12·7	10·1	52·8
Christian.	**Province**	***1,793,742***	***380***	***323***	***289***	***269***	***244***	***29·9***	***14·2***	***16·3***	***18·1***	***104·0***
	Agency	32,500	184	118	85	36	8	84·6	32·7	176·0	336·2	2,849·2
	East Coast, North	507,100	416	295	222	185	147	59·0	36·6	31·1	37·3	291·2
	Deccan	126,087	312	241	192	165	112	42·4	20·6	21·4	54·8	222·7
	East Coast, Central	291,116	218	190	182	180	163	27·7	7·5	8·8	20·2	79·4
	East Coast, South	617,751	573	528	507	489	477	13·9	7·2	12·5	8·0	48·2
	West Coast	219,188	431	413	393	372	343	18·4	8·8	13·1	15·3	67·9
Tribal.	**Province**	***348,763***	***74***	***135***	***153***	***166***	***131***	— ***39·7***	— ***9·4***	— ***0·5***	***35·7***	— ***26·2***
	Agency	312,353	1,771	2,990	3,114	3,721	3,392	— 30·2	— 7·9	— 1·0	11·8	— 26·5
	East Coast, North	36,970	30	111	125	130	55	— 70·0	— 8·7	4·8	163·0	— 24·4
	Deccan	..	..	13	23	27	..	..	— 44	— 14	*	*
	East Coast, Central	..	..	5	10	11	..	..	— 47	4	*	*
	East Coast, South	..	..	..	..	..	..	..	..	..	*	*
	West Coast	440	1	1	3	12	..	33	— 76	— 70	*	*
Jain.	**Province**	***31,237***	***7***	***6***	***6***	***7***	***8***	***22·5***	— ***5·6***	— ***1·6***	..	***13·9***
	Agency	..	..	..	..	..	..	..	..	..	..	..
	East Coast, North	951	1	..	..	..	..	76	358	22	121	2,060
	Deccan	2,739	7	3	4	5	5	117·0	— 25·2	— 10·5	2·8	49·1
	East Coast, Central	17,630	13	12	13	14	14	21·2	— 4·0	2·8	3·0	23·1
	East Coast, South	634	1	1	1	1	1	15	— 16	6·0	4·0	6·6
	West Coast	9,283	18	19	22	25	28	8·0	— 8·5	— 6·6	— 5·3	— 12·6
Others.	**Province**	***2,555***	***§1***	..	..	..	***†4*** §	***34·9***	***45·8***	+ ***72·3***	— ‡***49·1***	‡§ ***72·5***
	Agency	19	..	..	..	..	..	100	..	..	..	100
	East Coast, North	201	..	..	..	..	..	84	12	— 38	— 21	— 0
	Deccan	37	..	..	..	..	..	— 5	— 22	— 13	93	23
	East Coast, Central	1,411	1	1	1	..	1	— 3	76	169	— 61	79
	East Coast, South	421	..	..	..	..	..	590	— 41	169	— 60	325
	West Coast	466	1	1	1	..	1	101	3	15	— 46	28

Note — * Returned no 'Tribal' in 1891 hence no variation given.
‡ Excludes 'not stated'.
† Includes 'not stated'.
§ Includes 'No religion'.

ii.—Distribution of the main Religions by districts.

District and natural division.	Number per 10 000 of the population who are																			
	Hindu.					Muslim.					Christian.					Others.				
	1931.	1921.	1911.	1901.	1891.	1931.	1921.	1911.	1901.	1891	1931.	1921.	1911.	1901.	1891.	1931.	1921.	1911.	1901.	1891.
1	2	3	4	5	6	7	8	9	10	11	12	13	14	15	16	17	18	19	20	21
Agency	***8,014***	***6,862***	***6,808***	***6,245***	***6,605***	***31***	***30***	***30***	***28***	***26***	***184***	***118***	***84***	***36***	***8***	***1,771***	***2,990***	***3,078***	***3,691***	***3,361***
Ganjam, Agency	5,090	5,387	3,638	3,236	2,824	3	1	2	1	2	164	42	54	29	17	4,743	4,570	6,306	6,734	7,157
Vizagapatam, Agency	8,613	6,901	7,489	6,757	7,433	19	18	20	18	17	191	141	96	37	2	1,177	2,940	2,395	3,188	2,548
Godavari, East Agency	9,462	9,380	8,818	9,564	9,834	132	128	125	131	134	181	120	78	46	32	225	372	979	259	..
East Coast, North	***9,220***	***9,279***	***9,347***	***9,386***	***9,511***	***333***	***315***	***306***	***298***	***287***	***416***	***295***	***222***	***186***	***147***	***31***	***111***	***125***	***130***	***55***
Ganjam, Plains	9,834	9,690	9,675	9,589	9,651	27	28	29	35	34	13	11	13	14	15	126	271	283	362	300
Vizagapatam, Plains	9,814	9,872	9,869	9,680	9,876	97	88	100	108	108	49	25	23	20	16	40	15	8	242	..
Godavari East, Plains	9,689	9,742	9,771	9,787	9,793	159	158	169	175	182	150	97	57	37	24	2	3	3	1	1
Godavari West,	9,277	9,424	9,590	9,635	9,691	209	207	210	222	235	512	354	194	132	74	2	15	6	11	..
Kistna	8,687	8,998	9,195	9,303	9,400	502	490	493	482	463	808	498	304	202	137	3	14	8	13	..
Guntur	8,056	8,378	8,526	8,618	8,843	774	722	691	654	620	1,168	848	729	679	536	2	52	54	49	1
Nellore	8,864	8,585	8,555	9,098	9,153	694	644	616	587	563	442	379	334	284	281	..	392	495	31	3
Deccan	***8,486***	***8,622***	***8,721***	***8,781***	***8,903***	***1,195***	***1,121***	***1,060***	***1,022***	***980***	***312***	***241***	***192***	***165***	***112***	***7***	***16***	***27***	***32***	***5***
Cuddapah	8,302	8,491	8,602	8,756	8,912	1,311	1,199	1,109	1,037	985	386	290	251	207	103	1	20	38	..	..
Kurnool	7,854	8,062	8,236	8,357	8,530	1,420	1,339	1,291	1,234	1,191	725	586	450	391	278	1	13	23	18	1
Banganapalle State	7,439	7,729	7,752	7,947	7,985	2,190	2,082	2,047	1,932	1,999	370	189	200	92	16	1	..	1	29	..
Bellary	8,842	8,931	8,972	8,920	8,972	1,070	1,013	966	1,008	953	73	41	46	53	59	15	15	16	19	16
Sandur State	8,144	8,138	8,047	8,162	8,326	1,794	1,841	1,893	1,805	1,640	41	21	53	33	34	21	..	7	..	..
Anantapur	8,985	9,042	9,099	9,098	9,237	942	889	831	783	738	62	52	38	30	21	11	17	32	89	4
East Coast, Central	***9,380***	***9,433***	***9,429***	***9,436***	***9,468***	***388***	***359***	***365***	***359***	***354***	***218***	***190***	***182***	***180***	***163***	***14***	***18***	***24***	***25***	***15***
Madras	8,037	8,117	8,019	8,062	7,936	1,082	1,009	1,141	1,126	1,176	836	838	806	804	879	45	36	34	8	9
Chingleput	9,523	9,543	9,547	9,566	9,612	224	224	225	229	227	246	218	216	202	158	7	15	12	3	3
Chittoor	9,373	9,403	9,416	9,476	9,553	553	507	478	447	425	74	53	37	32	22	..	37	69	45	..
North Arcot	9,167	9,197	9,186	9,181	9,231	600	580	601	598	587	190	180	168	168	127	43	43	45	53	55
Salem	9,648	9,696	9,669	9,665	9,665	254	222	246	238	233	97	82	85	97	101	1	..	..	..	1
Coimbatore	9,577	9,672	9,694	9,684	9,731	230	209	204	204	193	192	119	92	81	74	1	..	10	31	2
South Arcot	9,377	9,412	9,410	9,419	9,453	310	289	284	273	268	293	279	285	283	253	20	20	21	25	26
East Coast, South	***8,901***	***8,972***	***8,982***	***9,011***	***9,023***	***525***	***499***	***510***	***499***	***499***	***573***	***528***	***507***	***489***	***477***	***1***	***1***	***1***	***1***	***1***
Tanjore	9,003	9,047	9,062	9,059	9,073	610	563	555	549	539	384	387	380	389	385	3	3	3	3	3
Trichinopoly	9,079	9,182	9,183	9,223	9,260	379	336	342	320	299	540	482	475	457	441	2	..	..	..	..
Pudukkottai State	9,173	9,215	9,276	9,298	9,327	379	352	326	322	303	448	433	398	380	370	..	..	..	..	..
Madura	9,206	9,282	9,291	9,308	9,330	413	393	396	400	396	381	325	313	292	273	..	..	..	..	..
Ramnad	8,808	8,836	8,813	8,844	8,832	659	673	725	696	721	533	491	462	460	447	..	..	..	..	..
Tinnevelly	8,318	8,414	8,429	8,514	8,506	588	574	589	577	587	1,094	1,012	982	909	907	..	..	..	..	..
West Coast	***6,883***	***6,969***	***7,043***	***7,180***	***7,301***	***2,666***	***2,597***	***2,538***	***2,411***	***2,327***	***431***	***413***	***393***	***372***	***343***	***20***	***21***	***26***	***37***	***29***
Nilgiris	7,740	7,883	7,917	7,802	8,387	647	535	496	521	457	1,571	1,595	1,462	1,318	1,152	42	37	125	359	4
Malabar	6,519	6,582	6,660	6,807	6,922	3,292	3,241	3,162	3,015	2,907	187	176	176	173	168	2	1	2	5	3
Anjengo	2,985	3,011	2,855	2,888	2,670	398	370	397	405	332	6,617	6,619	6,748	6,707	6,998	..	..	..	..	..
South Kanara	7,733	7,864	7,944	8,056	8,168	1,313	1,217	1,177	1,118	1,060	891	853	803	741	675	63	66	76	85	97

iii.—Christians—Number and Variation.

Natural division and district.	Population					Percentage variation.				
	1931.	1921.	1911.	1901.	1891.	1921–1931.	1911–1921.	1901–1911.	1891–1901.	1891–1931.
1	2	3	4	5	6	7	8	9	10	11
Province ..	***1,793,742***	***1,380,672***	***1,208,515***	***1,038,854***	***879,437***	***29·9***	***14·2***	***16·3***	***18·1***	***104***
Agency	***32,500***	***17,603***	***13,265***	***4,807***	***1,102***	***84·6***	***32·7***	***176·0***	***336·2***	***2,849***
Ganjam, Agency ..	5,893	1,395	1,896	923	521	322·4	— 26·4	105·4	77·2	1,031
Vizagapatam, Agency ..	22,242	13,772	9,753	3,155	139	61·5	41·2	209·1	2,169·8	15,901
Godavari East, Agency ..	4,365	2,436	1,616	729	442	79·2	50·7	121·5	64·9	887
East Coast, North	***507,100***	***318,955***	***233,458***	***178,045***	***129,629***	***59·0***	***36·6***	***31·1***	***37·3***	***291***
Ganjam, Plains	2,691	1,969	2,367	2,426	2,292	36·7	— 16·8	— 2·4	5·8	17
Vizagapatam, Plains ..	11,882	5,656	4,983	4,191	3,014	110·1	13·5	18·9	39·0	294
Godavari East, Plains ..	25,212	14,237	8,240	4,768	2,871	77·1	72·8	72·8	66·1	778
Godavari West, ...	62,661	37,189	18,968	11,385	5,705	68·5	96·1	66·6	99·6	998
Kistna	101,289	53,898	30,895	17,801	10,402	87·9	74·5	73·6	71·1	874
Guntur	237,772	153,510	123,707	101,225	70,470	54·9	24·1	22·2	43·6	237
Nellore	65,593	52,496	44,298	36,249	34,875	24·9	18·5	22·2	3·9	88
Deccan	***126,087***	***88,568***	***73,449***	***60,480***	***39,069***	***42·4***	***20·6***	***21·4***	***54·8***	***223***
Cuddapah	36,667	25,739	22,408	18,196	9,103	42·5	14·9	23·1	99·9	303
Kurnool	74,255	53,656	42,068	34,052	22,735	38·4	27·5	23·5	49·7	227
Banganapalle State ..	1,450	694	785	297	57	108·9	— 11·6	164·3	421·1	2,440
Bellary	7,113	3,532	4,481	5,066	5,282	101·4	— 21·2	— 11·5	— 4·1	35
Sandur State	56	24	71	37	39	133·3	— 66·2	91·9	— 5·1	44
Anantapur	6,546	4,923	3,636	2,832	1,853	33·0	35·4	28·4	52·9	253
East Coast, Central ..	***291,116***	***227,939***	***212,022***	***194,997***	***162,248***	***27·7***	***7·5***	***8·8***	***20·2***	***79***
Madras	54,124	44,136	41,814	40,958	39,742	22·6	5·6	2·1	3·1	36
Chingleput	40,726	32,531	30,377	26,466	18,982	25·2	7·4	14·8	39·4	115
Chittoor	10,645	6,931	4,604	3,927	2,558	53·6	50·5	17·2	53·5	316
North Arcot	43,117	36,004	32,776	28,506	20,380	19·8	9·8	14·9	39·9	112
Salem	23,667	17,467	17,366	19,618	17,928	35·5	0·6	— 13·0	9·4	32
Coimbatore	46,840	26,216	17,649	15,859	13,173	78·7	48·5	11·3	20·4	256
South Arcot	72,007	64,654	67,436	59,663	49,485	11·4	— 4·1	13·1	20·6	45
East Coast, South	***617,751***	***542,508***	***506,174***	***450,054***	***416,850***	***13·9***	***7·2***	***12·5***	***8·0***	***48***
Tanjore	91,658	90,272	90,345	87,493	85,845	1·5	— 0·1	3·3	1·9	7
Trichinopoly	103,308	91,727	86,891	77,576	71,273	12·6	5·6	12·0	2·3	45
Pudukkottai State ..	17,960	18,470	16,393	14,449	13,813	— 2·8	12·7	13·5	4·6	30
Madura	83,769	65,301	60,192	49,745	41,914	28·3	8·5	21·0	18·7	100
Ramnad	97,929	84,388	76,464	70,055	65,226	16·0	10·4	9·1	7·4	50
Tinnevelly	223,127	192,350	175,889	150,736	138,779	16·0	9·4	16·7	8·6	61
West Coast	***219,188***	***185,099***	***170,147***	***150,471***	***130,539***	***18·4***	***8·8***	***13·1***	***15·3***	***67***
Nilgiris	26,601	20,178	17,343	14,875	11,649	31·8	16·3	16·6	48·9	128
Malabar	65,894	54,650	53,015	48,262	44,557	20·6	3·1	9·8	19·0	48
Anjengo	4,477	3,917	3,760	3,231	3,074	14·3	4·2	16·4	22·3	46
South Kanara	122,216	106,354	96,029	84,103	71,259	14·9	10·8	14·2	34·8	71

iv.—Religion of Urban and Rural Population.

Natural division.	Per 10,000 of urban population						Per 10,000 of rural population					
	Hindu.	Muslim.	Christian.	Tribal.	Jain.	Others.	Hindu.	Muslim.	Christian.	Tribal.	Jain.	Others.
1	2	3	4	5	6	7	8	9	10	11	12	13
Total	***8,086***	***1,319***	***580***	***1***	***11***	***3***	***50***	..	..	***5***	..	..
Agency	9,208	382	374	26	..	10	8,006	29	183	1,782	..	..
East Coast, North ..	8,752	816	422	3	6	1	9,280	271	416	33	..	..
Deccan	6,535	3,164	275	..	25	1	8,723	956	316	..	5	..
East Coast, Central	8,296	1,181	497	..	20	6	9,576	244	168	..	12	..
East Coast, South ..	8,267	1,093	635	..	3	2	9,051	387	559	..	..	..
West Coast	5,758	2,749	1,475	1	12	5	6,992	2,658	330	..	19	..

CHAPTER XII.

RACE, TRIBE OR CASTE.

Reference to statistics.

THE tables dealt with in this chapter are XVII–XIX. The first gives sex population for a selection of presidency castes with district detail for the more important and chief habitat for the others. All-India figures for three occupational groups were required by the Census Commissioner and are given therefore on the flyleaf to Table XVII. The succeeding table gives sex figures for certain primitive tribes from 1881 with district detail for 1931 and, when available, for previous census years. For Chenchus there is no previous district detail at all. For others, such as the Konds, it exists only as far back as 1891 and only for the districts of more numerous representation. For the Koyas detail is capricious in appearance, being absent for 1921 and present partially at earlier years. Similar variations are common. For no tribe, except those confined to a single district (e.g., Kattunayakkans) is district detail available for 1881. The census figures of that year further gave no sex differentiation in certain cases.

This table is a new departure for which material had to be dug out of former statistics which did not have it in view. If it appears rather freely interspersed with gaps for earlier years, the reason lies there, not in any deficiency in method or preparation. Part II of the table gives 1931 taluk detail for the more important tribes.

Table XIX gives district and age figures by sex for Europeans and Anglo-Indians. Provincial Table II bound with and after the Imperial Tables gives taluk detail for Brahmans, depressed classes and other Hindus.

Special Ganjam-Vizagapatam figures.

2. The advent of an Orissa Boundary Committee made it desirable to have as full information as possible touching the regions with which it would be concerned, Ganjam district and Vizagapatam Agency. A full caste tabulation was therefore done for that area alone of the presidency and will be found as an appendix to this chapter. Full taluk detail would have been impossibly bulky. Three hundred and seventy-seven castes were returned from Ganjam Plains alone, which has eleven taluks. The three most southerly and strongly Telugu taluks are however given separate mention, one of these, Parlakimedi, being the chief area in dispute, and totals given for the remainder and for Ganjam Plains as a whole. For the agencies, separate taluk detail would have been even more out of the question, for 27 separate units would have been involved. The eastern foothill margins however and Gudem taluk, which have little in common with the centre of Vizagapatam agency, are treated separately.

Contraction of caste sorting.

3. This census has seen the first breach in the tradition of recording faithfully all castes returned. The breach was occasioned by retrenchment necessities and from one point of view is to be regretted. It is difficult in a chapter which professedly deals with the general subject of tribe or caste to have statistics covering only a selection. On the other hand it is probable that the time has come when the elaborate caste detail which has adorned or as some would say congested past census reports should be given up. It has frequently been said that the large number of representations from communities to have their caste name altered or shown in a particular way is an indication of the real and abiding interest taken by the ordinary population in this branch of census activity. It might quite as truly—if not more truly—be said that it is the fact that the census publishes caste particulars that produces these possibly sincere but usually extravagant and wearisome claims. Caste may be an unalterable feature of Indian life but considerable fluidity seems to attach at least to caste names. A study of the applications made to recognize grandiloquent euphemisms brings much enlightenment. Individual fancy apparently has some part in caste nomenclature. For example, an extremely dark individual pursuing

Fluidity of caste names.

the occupation of waterman on the Coorg border described his caste as Surya-vamsa, the family of the sun. The Gollas and Idaiyans for some reason now tend to sink their characteristic designations under the common name Yadava. The depressed classes witness a general flight from the old community names in favour of cacophonous combinations such as Adi-Karnatak. Only among the Oriyas has this portent not appeared, for there these classes retain their often curiously musical names. This may be a reflection of the fact that the untouchable aspect is much less noticeable in the Oriya parts of the presidency than in the Telugu, and less in the Telugu than in the Tamil. The caste-disregarding influence of Jagannath is strong in Oriya Ganjam and accounts for the less marked obtrusion of this problem which increases in fact as one goes southwards, reaching a climax on the West Coast. Caste is, and so far as can be seen will remain an essential element of Hindu life but whether it is still an essential element in census tables is a different matter. Sorting by caste is one of the most complicated of all census operations. The tables require a prolonged and careful check, and in the end it is doubtful whether in the famous phrase it is worth while going through so much to get so little. Political tendency is to deal only in broad classifications, Brahman, depressed classes, other Hindu, and some such classification should be considered at future censuses. It may be said that to adopt such a classification will itself involve a detailed sorting by caste in order to produce a broad grouping. This does not necessarily follow. Instructions could easily be given to enumerators to enter only the categories Brahman and Non-Brahman. If it was desired to retain separate figures for depressed classes, they could be added and also primitive tribes. Enumerators could even use symbols and so accelerate their own functions.

Caste detail no longer required.

4. A danger into which all censuses are apt to fall is that of looking too exclusively backwards. Actually the census should be Janus-headed, its gaze directed forward as well as back and indeed of the two heads the forward-gazing is much the more important. In the earlier censuses it was essential to depict the actual circumstances of the population. These times have gone and enumerations now should concentrate on the present and the future. It is a mistake to be tied too much to the past ; a tree has its roots in the ground but does not produce its fruit there. The differential is what should be studied most ; its rate of change, direction and sign are of more importance in all social investigations and study than present circumstances and still more so than past. Continuity is brought forward as a reason for clinging to, e.g., detailed enumeration of caste but continuity is not always a merit. Most things reach a point after which their further prosecution brings in diminishing returns and these caste tables are an instance. It in no sense follows necessarily from this view that caste is considered of no or declining importance in Hindu life ; all that is said is that for the purposes which census statistics should keep in view it is no longer necessary to devote to caste the detail accorded in the past.

The selection representative.

5. The selection of castes made covers all parts of the presidency and represents all broad caste associations. Among the selection every caste considered as untouchable and every primitive tribe finds a place. This was deliberate. In these two cases a peculiar interest attaches to determining the actual position. The numbers of the depressed classes have been a matter of uncertainty, if not dispute, for some time. Hence the attempt made in this selection to arrive at some definitive figure. The primitive tribes are in process of absorption or assimilation and in their case too, some determination of their present total is of importance. Table XVI which gives religion totals for Hindu, Muslim and Christian does not treat separately of the depressed classes and the primitive tribes ; hence their inclusion in Table XVII.

Thus we find Part I reduced to the compass of a single page as compared with the eight pages of 1921 while Part II occupies four as against six. To facilitate reference, the communities are given in Part I in alphabetical order.

'Paraiyan', etc., retained.

6. It will be observed that the terms 'Paraiyan', 'Panchama' and others appear in the list of castes. Several census workers drew my attention to an

Order of the Madras Government forbidding the use of such terms and apparently thought that they should not be accepted in census returns. I was quite aware of the Government Order but all it said was that these terms should not be used in official correspondence. Neither that Government Order nor any other could prevent a man calling himself what he liked and it was our census duty to record from each man his own description of himself and not to impart any prejudices or theories of our own. Incidentally it is of some interest to see how the use of these old caste names is holding its own against the double-barrelled creations Adi-Dravida, etc. This point is dealt with in some detail later on.

Variation in numbers of certain castes.

7. The subsidiary table compares the figures returned at the last five censuses for certain representative castes. No attempt has been made to extract percentages for the various period changes. A glance at the figures shows that pronounced or even wild oscillation is almost the rule, its violence far transcending any possible effects of normal forces. Indeed this table shows up vividly the uselessness of caste enumeration. When caste names are shed like garments there is little point in an enumeration which must perforce go by name. The sole value of this table is in its illustration of the fluidity of caste nomenclature and the consequent meagre value attachable to the individual caste totals.

Practically the only community to show a normal continuous growth over the forty years is the Bants who hail significantly from one of the most remote regions of the presidency, South Kanara. The Boyas would have joined them but for a remarkable leap of nearly 25 per cent in the last decade. The Telagas doubled themselves in the thirty years 1891–1921 and record a substantial increase in the last decade though their rate has been falling from the 30 per cent of 1891–1901. This caste has its chief home in a region marked by rapid growth in population in recent decades, the Telugu delta districts, and its increase probably reflects that around it. If so, the falling rate is of some interest. The Nayars show a continued increase but the figure for 1911 is very doubtful. Sengunthar figures are probably fairly reliable.

The first entry in the table offers the wildest variation of all. 227,000 Ambattans have become 10,000. The flyleaf will help to show where some have gone ; Navithan, Nai, Nai Brahman, Navutiyan, Pariyari claim about 140,000, all terms unrecorded or untabulated in 1921. The volume of printed literature showered upon me bearing on the peculiar merits of the term Nai as descriptive of barbers was as surprising as its contents were wearisome. Perhaps those who cherish caste may draw the consolation that the term ' Brahman ' has not apparently lost all savour, even in South India, when so much effort is expended to add it to Nai. Even if the totals under all the terms are added there remain a good many thousand unaccounted for, who would probably be discovered under some still more grandiose term. Perhaps some similar speculation would cover the fate of the few hundred thousand Gollas remaining after the increase of Yadavas by 160,000 is taken into account. Some of the rise in Kalingi represents probably the fall in Kalinji. While in South Ganjam the ' g ' undoubtedly prevails and in north Ganjam the ' j ', the middle uses the two indiscriminately. Labbais are a notably prolific community ; subsidiary table *iii* to Chapter IV shows them with a notably high proportion at the lower ages ; yet they have diminished apparently by 5 per cent over a decade of general increase. If we were to examine the number of reported Sheikhs and other Musalman tribes in the Labbai zone the explanation of this apparent decline of a flourishing community would be explained. The missing Kallans and Maravans are probably for the most part concealed below some recondite honorific and the Mangalas' fall is due to the same reason as has practically wiped out Ambattan. Vaniyans are half their 1921 figure. Some of this may be due to confusion with Vanniyan though the sounds of the words in Tamil are so different that this is not probably a source of much error ; particular care was taken in the abstraction offices with terms bearing any possibility of confusion. The Vanniyans' increase is about 4 per cent ; probably the tale of Kshatriyas would add to their number were a careful enquiry made. The Telugu washermen show a steady increase but at a rate much below that of the

region they chiefly favour. Their Tamil co-professionals show a fall of 20 per cent. In both cases the probable explanation is in some fancy name that has obscured the facts.

Depressed classes variation.

8. Figures for depressed classes are given separately for convenience. Only one of the communities represented shows an increase at all over the decade and for the Chakkiliyans the caste record seems full and as accurate as any census figures of caste can be expected to be. Apparently the Chakkiliyan is still content with the old name of his community and is practically free from that seeking after new names which has afflicted the depressed as a whole. His fellow leather worker of the north has not escaped the contagion, for Madigas have diminished apparently 16 per cent. More pronounced decline however is apparent in their hereditary enemies, the Malas, who have shed a million, while in the south the Paraiyans have dropped $1\frac{1}{4}$ millions and the Totis have practically disappeared. Below the table have been put the figures returned for the Adi family which sufficiently account for the above phenomena. The Andhra section (the name seems to have taken on most in East Godavari), now two-thirds million strong, had no returns in 1921 while that year could yield only 50,000 Adi-Dravidas as against 1931's 1,619,000, thirty-two times greater. The drift from the old names is nearly as marked on the West Coast. Holeyas were 92,000 in 1921, 50,000 ten years later. They were 155,000 in 1891 and have declined steadily. The few hundred Adi-Karnatakas do not come near bridging the gap and are in any case a Bellary and Coimbatore, not a Kanara production.

It may be that the emergence of 23,000 Pulayans, a community not recorded from Malabar in 1921, accounts for some of the missing Holeyas. The words are identical, with merely the characteristic substitution of a Kanarese ' h ' for a Tamil or other ' p ' and it is difficult to see how Pulayans could have vanished in 1921 when they are a well-known feature of the region. On the other hand 98 per cent of the Holeyas of 1921 returned languages other than Malayalam, which goes against the Pulayan theory. The presence of 16,000 Adi-Dravidas in South Kanara clearly accounts for part of the 40,000 and it is interesting that this term should be preferred to Adi-Karnataka. The preference is understandable when it is remembered that the Holeyas are essentially a Tulu, not a Kanarese, community and that while Adi-Dravida does mean something it is extremely doubtful whether Adi-Karnataka or for that matter, Adi-Andhra, has any even theoretical justification at all.

Even the Oriya depressed are not immune from the general decline, for Bavuris and Haddis show a marked decline in numbers. Ghasis, Chachatis, Kodalos, Medaris and Barikis now appear in the records however in numbers considerably greater than the diminution in Bavuris and Haddis and their emergence is the explanation of the others' decline. Other depressed classes of the Oriya region all show an increase, Dandasi, Relli, Paidi, Pano, Dombo, etc., and the quest for euphemisms has not seriously begun in this area, an indication, as already remarked, of the much less acuteness which attends the whole depressed class question there. Conditions in fact reflect those of north India rather than south. The Dandasi community has of recent years made considerable efforts at reform of its own customs and practices, with success ; it has not thought it necessary to discard its rather attractive and sonorous caste title but has wisely devoted its attention to contents rather than label.

The last two entries characterise the more recent name formations ; a certain grandiloquence seems in demand ; Arunthuthiyar is merely a kind of Chakkiliyan.

9. No term Adi-Kerala has appeared though at first sight one might expect it as a natural parallel to the other Adi's. It is not likely to emerge for it would affront the favourite tradition of the origin of Malabar. This was created by Parasurama who brought Brahmans from beyond to be its first inhabitants. Clearly therefore these Brahmans alone could claim to be Adi-Kerala. Actually such Cherumans and others as have abandoned their caste name call themselves Adi-Dravida. Their numbers are few so far, for Part II of Table XVII which shows against a district all castes contributing 1 per 1,000 to its population, shows no Adi-Dravidas against Malabar. Their number is therefore less than 3,500 and consequently does not come near accounting for the drop of

33,000 over the decade. 1911–21 also saw a decline in the numbers of this caste which was accompanied by an abnormal rise in Mappillas and cause and effect were here deduced. Probably the same cause has produced the same effect in this decade too, for though no figures for Mappillas have been extracted, Muslims in Malabar increased at a greater rate than the district population as a whole and therefore than Hindus, the respective percentages being 15·8 and 12·9. It may be that the Pulayan problem already mentioned in connection with the Holeyas has its solution here.

10. The much wider dispersion of Telugus than Tamils is illustrated by the Brahman figures. Only in Ganjam Agency and the West Coast do Telugu Brahmans fail to furnish 1 in 1,000 to the district population ; only in Nellore and Chittoor of the Telugu districts—both on the Tamil frontier—do the Tamil Brahmans record a similar score. The Telugu Brahmans are in fact the most widely distributed caste in the presidency. They are closely followed by the Telugu artisans, the Visvabrahmans. The Yadavas are third but in this case the unit is composite, distinct Tamil and Telugu units being present. Tanjore has nearly three times as many Tamil Brahmans as its nearest competitor but Telugu Brahmans are much more evenly distributed in the Andhra country, the Deccan districts having fewer however than the Circars.

11. Emigration plays a large part in the life of the depressed classes, particularly of the Tamil districts, and the apparent rate of growth as deducible from census figures must be affected by it. It is equally clear however that variety in nomenclature is present to such a pronounced degree as to shatter any possibility of estimating individual caste contributions to emigration. The 1½ millions (*c*) Adi-Dravidas who have appeared since 1921 may be original Paraiyans, Pallans, Vettuvans, etc., and how much of the drop in these communities is due to change of name and how much to emigration or other causes it is impossible to say. So for the 665,000 Adi-Andhras.

Caste sorting useless under present conditions.

12. Caste sorting was confined to certain specified names. Had the attempt been made to track down every synonym economy of sorting effort would have vanished altogether and we might as well have taken out figures for every caste returned. Energy expended in pursuing euphemistic caste synonyms bears a strong resemblance to that involved in hunting a will o' the wisp and is as profitable. Sorting for caste is really worthless unless nomenclature is sufficiently fixed to render the resulting totals close and reliable approximations. Had caste terminology the stability of the religious returns caste sorting might be worth while. With the fluidity of present appellations, it is certainly not. Censuses can deal usefully with facts, not with fashions.

Sex ratio.

13. An examination of the sex proportions in certain larger castes shows a defect of women in the following :—

Arya Vaisya	973	Visvabrahman (Tamil)	997
Boya	987	Madiga	976
Brahman-Malayalam	860	(females per 1,000 males.)	

The Boyas are one of the great castes of the Deccan, a region in which women are regularly in defect. The circumstance in their case therefore seems to reflect regional conditions. The defect in Malayalam Brahmans is considerable and inexplicable, for women emigrate less from the West Coast than elsewhere and are in a considerable excess there. It is probable that some Brahmans have been returned under other designations and have not entered these tables. The large Visvabrahman community shows a sex ratio always close to unity, slightly below for the Tamils, even less above for the Telugus. This is not a caste greatly given to emigration and this fact and its considerable numbers render it a useful sample of non-Brahman conditions in the presidency. The Madigas' low figure is difficult to explain. They are strongly represented in the central regions of the presidency which show a general sex defect. Another contributing circumstance however must be the uncertainty in nomenclature already referred to. Other communities to show a defect are the Navithans and Nai. In their case it is undoubtedly the name fashion that must be looked to in the first place for an explanation. Caste name fashions seem to attack males first and to find that sex predominating in the new name for barbers is not surprising.

Europeans and Anglo-Indians.

14. Imperial Table XIX shows the age distribution of Europeans and Anglo-Indians. The artificial nature of the former's presence is shown in the table in the margin and with other age groups could be made even more striking. As it is, a third of the male population and a fifth of the female are within the ten years 24–33. The corresponding proportions for the total population are a sixth in each case. For ages 14–23 European females are 12 per cent; for the total population 19 per cent. Another indication of the position of the community is the sex ratio of 690 females to 1,000 males. For other than British subjects the ratio is even less; males are nearly twice females.

Percentage of total Europeans.

0–13		14–16		17–23		24–33		34–43		44–53		54 +	
M.	F.	M.	F.	M.	F.	M.	F.	M.	F.	M.	F.	M.	F.
16	22	2	4	15	8	30	20	16	19	12	14	9	13

Madras and the Nilgiris have each over a fourth of the total Europeans in the province. Chingleput is a long way behind, with rather over one-fourth Madras' number. Malabar and Madura, the next comers, have less than a fifth of the Nilgiris' contribution. Apart from the Agencies, West Godavari has fewest Europeans with Cuddapah close behind. They are notably fewer in the northern and Deccan districts than in the south.

Europeans increased 14·2 per cent over the decade. There were wide variations in district figures. Madras city's is up 21·7 per cent while the Nilgiris' is down 8 per cent. Madura's figure is 28 per cent above 1921 while Malabar's has diminished 2 per cent. The fivefold Salem increase spells the Mettur Project.

Anglo-Indians, as might be expected, show much less artificial age proportions or sex ratios. They show 1,055 females to 1,000 males, a rate well above the province average, with a deficiency only at ages 4–6 and 40–59. They are shown by different age-groups from the Europeans but for the two which are the same the percentages in the margin illustrate the different positions of the two communities in the life of the province. They are if anything more concentrated than the Europeans, for over a third are in Madras City. The immediate environs of Madras probably account for the majority of Chingleput's 2,751. Malabar has almost as many as Chingleput but there is a distinct drop to Trichinopoly and the Nilgiris which come next. Coimbatore, Salem, North Arcot and Vizagapatam Plains have all above 1,000. Cuddapah has fewest, with West Godavari and Kurnool following.

Percentage of total A-I.

0–13		14–16.	
M.	F.	M.	F.
35	33	7½	7½

Anglo-Indians increased 22·1 per cent over the decade. The increase is, like general Anglo-Indian distribution, a feature of the south of the presidency; the small Circars contingents show a decrease or very small increase. Madras' large quota is on the other hand up 18·3 per cent from 1921 while Trichinopoly Anglo-Indians have nearly trebled and in Tinnevelly are over eight times their 1921 figure. Part of the Trichinopoly increase reflects the Tanjore decrease for many Anglo-Indians must have left Negapatam for Trichinopoly when the railway shops were transferred. It is interesting to observe that while nearly three-fourths of Trichinopoly district Anglo-Indians are to be found in the headquarters city, less than a fifth of Tinnevelly's total are in the three cities of that district.

The frontier between European and Anglo-Indian is apt to be indefinite and some qualification attaches to these figures in consequence, particularly perhaps to the sex ratio. It is said that Anglo-Indian women are more inclined to return themselves as European than men. If so the sex ratio now returned would be too low whereas a first impression is that it is more likely too high. On this reasoning it would seem that to return oneself as European is more a male than a female practice among Anglo-Indians. It may be said that this is not the only source of possible error and that Anglo-Indians have another frontier; former reports have mentioned the possibility of Indian Christians returning themselves as Anglo-Indians from various motives. It is difficult to say to what extent this still exists but it may be put as less frequent than

formerly; probably the only cases now are where an Anglo-Indian, having married an Indian wife returns her too as Anglo-Indian. Such cases would tend to swell the proportion of women. It is not impossible that there may be cases of defection from Anglo-Indian ranks into Indian though such cases are not likely to be numerous.

What is clear is that with so many undetermined variables positive pronouncement is unjustified and the figures should be taken for what they are worth. It is probable that a sex ratio above par is a correct reflection of Anglo-Indian conditions in the province but the true figure is probably rather less than 1,055. The total numbers are after all small and ratios to 1,000 taken on totals of only 28,000 cannot escape a considerable variation range from this circumstance alone. It is easy to exaggerate the importance of false returns of Anglo-Indians as Europeans and certainly a 22 per cent decade increase shows that this practice cannot be appreciable in Madras or if it is, is offset by an equal accession at the other end of the scale.

Kallans.

15. Perhaps the most interesting of the castes chosen for inclusion in Table XVII is the Kallan community of the southern Tamil districts, whose favourite sport of bull-jumping brings up so strong an impression of ancient Mediterranean cultures. As indicated already, the 1931 number recorded under the caste name gives no idea of their precise presence, for the Kallans are peculiarly addicted to synonyms, among which Vandyar, Thevar, Indrakula Thevar, Punakkar and no doubt many others figure. It is even said that Kallans blossom forth on occasion under Vellala, Mudaliyar, and other caste names already appropriated. Possibly an addiction to other people's cattle makes the mere assumption of a name a trifle. Males have diminished more in numbers than females. It is only in Tanjore and Madura that the tribe is apparently less numerous; in Ramnad they are up 26 per cent but the total numbers in this district are less than a third the quota of either Madura or Tanjore and little greater than Pudukkottai's; the Ramnad increase does not go near meeting the decrease in the others.

Their tradition of a north origin finds expression in their Karuppan worship being done facing north and the dead being buried with their faces in that direction. Other peculiar circumstances are the practice of circumcision and the presence of a boomerang among the wedding presents. The circumcision is paid for by the patient's aunt, the mother of the bride to whom he is entitled. Divorce is free and widow remarriage allowed. A marked characteristic of the caste is their sobriety.

The decade has seen great reclamation activity among this caste. The chief area was Madura and to a less extent a rather different policy sought the same end in Tanjore. The object was to wean the community from their cattle-thieving habits and to break the kaval system which was blackmail undisguised. The panchayat system has always been strong among the Kallans and use was made of this. A village was exempted from the application of the Criminal Tribes Act provided it formed a panchayat which would be responsible for the good conduct of the Kallan inhabitants, help the authorities to arrest criminals and so on. These panchayats worked in some cases remarkably well. Along with this went uplift measures, education, cottage industries, co-operative societies, boy scouts, etc. Special officers were in charge and towards the end of the decade the Kallar Reclamation organization was a considerable affair. Women have always held an important place in Kallan life and use was made of this by making loans jointly to husband and wife, son and mother. Women never go from the village and so perform a steadying function. Much encouragement was given to weaving and Kallan-made textiles took a prize at Madras in 1929. They are essentially agriculturists and stock raisers however and a better prospect would probably attend activities on these lines. A good deal is expected from the coming irrigation of Tanjore's Kallan area from Mettur in the way of solving the Kallan problem. Retrenchment has recently seen the closing down of much reclamation activity.

Kottai Vellalas.

16. Mr. Molony in 1911 made some mention of the Kottai Vellalas of Srivaikuntam who live within a walled enclosure barred to males of other communities and observe a degree of female seclusion exceeding that practised by any Muslims.

Thurston has an article on them. I am indebted to Mr. V. Subbarayan, B.A., B.L., for some information on this peculiar community, obtained from a member of it.

The general tradition of flight from persecution because of refusal to crown a bastard as king is given by Thurston. According to the present information the Kottai Vellalas were living at Chelukaima, near Rameswaram, in the same exclusive fashion as to-day, when the great refusal was made, and the holocaust did take place (cf. Thurston's account of supernatural intervention). The monarch who offered them asylum was Parakrama Pandyan who had his court at Korkai and it was only the survivors of the immolation who made the journey by five-mile night marches, to Ter Valutti Valanadu, the modern Srivaikuntam, where they arrived on the 7th Chitirai of the Chitiripanu year corresponding to the Quilon year 97, approximately 922 A.D.

The fort encloses about 20 acres, Government contributing annually to the maintenance of the walls. Certain hereditary servants and priests have a limited access but no other male not of the community can pass the gate and no Kottai Vellala woman may ever leave the fort. A daughter who marries continues to live in her father's house but only (cf. Thurston) so long as no younger sister marries; it is to the youngest sister that the parental house comes. With numbers so few, plurality of sisters is rare.

The numbers (37 males, 24 females and 7 children) show a fall from the 1911 figures of 52 and 42. There is no weakening however of the caste rules, despite dwindling numbers and a high level of education among the males. Thurston's informant who said wives were being recruited from outside seems to have been definitely wrong, for no Kottai Vellala man has ever yet married any but a Kottai Vellala woman and those who cannot get such wives remain bachelors. The attachment to this is as strong as to any other of the customs of this conservative but far from unenlightened community.

The erection in 1916 outside the fort wall of a temple to Ulagamma, a fertility deity, bears a plain and rather pathetic significance.

General tendencies.

17. Volumes have been written on caste and I have no intention of attempting to increase their number. Nor have I the knowledge. Some estimate of developments during the decade may however be of interest. I have received letters on this from most parts of the presidency and from all communities, some of them of extreme interest and originality. The views which follow are based on these letters primarily. Caste prejudice is not a monopoly of Brahmans. This has been frequently said but will bear repetition. It is in fact more prominant at the lowest level of the community than at the highest. The washermen who attend to the needs of Adi-Dravida must marry among themselves; the ordinary Adi-Dravidas will not provide a bride or even eat at the wedding-feast. Adi-Dravidas will not drink from a Chucklers' well and so on. Pallans and Paraiyans do not live in the same village; Malas and Madigas hate each other like poison.

The adjective 'fluid' has often been applied to the Hindu caste system and with much appropriateness. A fluid takes the shape of the vessel within which it is contained but does not alter in volume or quality. Much the same applies to Hinduism and the Hindu caste system. If the changes which take place are examined closely it will be found that those which have an actual or believed connection with the originals of the faith of the people show no signs of real alteration, whereas social incidents or customs which are in essentials superficial change rapidly and frequently. It is this fluidity which gives Hinduism and its caste system their strength and which have ensured and will ensure their survival.

Sarda Act.

18. The most extreme instances of departure from caste custom are in such matters as later marriage or widow remarriage. The Sarda Act is of obvious interest. There is much that is peculiar about this piece of legislation. It does not declare marriages of girls under 14 illegal but merely punishable, a provision which indicates the scope of the legislation. Had it laid down for example that such marriages would be invalid for the purpose of legitimizing offspring

the effect would of course have been widely different. The six months interval between the passing of the Act and its coming into force was criticized by many of my correspondents. In the words of one Brahman it did 'havoc'. The number of marriages which otherwise would not have taken place ran into thousands or hundreds of thousands according to one informant. The Act was waved before semi-orthodox parents as a form of compulsion, whereas had there been no six months grace they could have used the Act as an excuse. As one critic points out, the public generally, excepting the scandal-mongers, who are the same in every country, do not pry into niceties of age. 'Tolerance and discreet silence' are exercised. The implication is that since difficulties have been created by a piece of rather gratuitous legislation, there is no reason why people should be prejudiced by it. The conflict of views is interesting. More than one Brahman correspondent has declared that the Sarda Act should be taken over, strengthened and enforced by Government. There seems to be fairly general agreement that as a rather half and half effort it is not entitled to much respect. On the other hand it seems that this Act has achieved effects in a manner different possibly from that present to the minds of its sponsors. It is undoubtedly being used as an excuse for later marriage, as a weapon in beating down dowry claims and so on. One thing is undoubted: it has directed a great amount of attention to marriage matters among communities and persons who previously had given them little thought.

Widow remarriage.

19. Widow remarriage has been authorized under statute for over 70 years. It has yet to take any serious root among communities which have not hitherto practised it. My correspondents were unanimous on this point. A certain increased tolerance is extended towards child-widows and probably some of these are married under the cloak of a tacit consent but essentially the position is unchanged, an illustration of the principle indicated above, that rapid change will take place only in matters considered of no fundamental importance. In fact if any general tendency is observable in this matter it is in the other direction. Some castes, such as Kaikolans, which used to have widow remarriage now tend to deprecate it and the trend is for the practice to contract rather than expand. The offspring of inter-caste or widow marriages generally marry among persons similarly situated, another indication of how the ordinary communities shun the practice.

Marriages briefer.

20. One marked tendency which is possibly due at least as much to economic circumstances as to increased enlightenment is for marriages to take much less time. One-day marriages now are comparatively frequent, and the full five or six-day affair is now rare. The mutual preference of the parties concerned has, at any rate in the higher castes, more influence, and betrothals lasting years tend to become fewer. The steady growth in female education almost inevitably must bring a later marriage age for girls. Marriage could not but be a disturbance to study and among girls being educated the tendency grows for marriage to be postponed till the studies are over. The consummation of child-marriages tends to be delayed from similar reasons, all of which is to the good. An old Brahman remarked with some displeasure that he had heard girls at a high school declare that they did not want to marry at all. This was probably not true but that Hindu girls should say it at all openly before elders is in itself a portent.

Joint family.

21. There is universal agreement that that characteristic Hindu institution the joint family system is weakening. Most consider it inevitable; the greatly increased facilities for travelling lead to wider and more frequent dispersion which obviously hinders the proper working of the system. Some Jeremiahs complain of the selfishness of modern youth and the growth of individualism as opposed to the old collective spirit. There is something in these complaints that goes very far back indeed, and has probably been said by old men at every time in the world's history. On the other hand it is undoubted that the western individualistic system has had some influence and will have more and the effect of that system must be to develop a tendency towards individual independence. It is probably the force of economic changes however

that is attacking the joint family most seriously. Some of its drawbacks are obvious. A Circars man of great ability and force of character who had made his way from very small beginnings to an honoured and lucrative position recounted to me the parasites whom the system constrained him to support. He seemed from the list to have been extremely unfortunate. His attitude was that while neither he nor any one else who had prospered would ever object to maintaining the aged or infirm or otherwise helpless among his relatives, it was hard that able-bodied cousins, or even more distant relatives should be able to plant themselves on any prosperous connection. Typical phrases from remarks made to me are: 'The most important factor conducive to the success of the system, namely, domestic harmony, is growing less'. 'Few junior members like their seniors'. 'Ideas of romance acquired from the west have great influence'. The last remark seemed directed at the cinema. The weakening of the system is generally looked on with regret and for good reasons. In its strength it was in effect a social bulwark and India's provision against unemployment and penury. It is doubtful however whether weakening has gone so far as some pessimists suppose. The family spirit in India will always remain stronger than in the west. So long as caste controls marriage family will control marriage and the family as a unit is bound to retain some of its importance and remain a potent factor in life in India. One indication of how the system is being attacked is greater frequency of partitions and the proposed legislation for the West Coast referred to elsewhere is a significant symptom of the change that is in progress. It is interesting to observe that the joint family is said to have preserved much of its vigour among the artisan Visvabrahmans.

Dress, etc.

22. Among the more superficial changes, diet and dress are most noticeable. In diet the tendency is by no means towards imitation of the west, save so far as public entertainments attended by wealthier classes are concerned. Most of my correspondents declare that the growth in favour of rice and of mill rice especially, has affected physique; one Collector condemns as a grave error the abandonment of the old mixed diet by ryots in the centre of the presidency. In dress the changes are obvious but here the return of the pendulum seems to have begun. Under the influence partly of economic causes, partly for social and political reasons, the tendency to adopt European dress has become less marked and a return to simplicity and swadeshi articles was of recent years obvious. It is doubtful if European dress is suited to the conditions of most of the Madras presidency, at any rate for those not accustomed to it, and a realization of this fact has possibly had some influence. In such matters as haircropping and shaving however the breakaway from old fashions is marked and rapid. There must be many fewer tufts in Madras Presidency now than there were ten years ago and many fewer beards. Even cutting of hair among women on western fashions has made its appearance in some southern Tamil districts much to the distress of the orthodox. One distinct improvement commented on by several correspondents is in the quality of the jewellery worn by women. They are no longer, to quote an Indian Sub-Collector, 'animated savings banks'. The idea of loading on as much heavy jewellery as possible has definitely given way in favour of better cut and fashioned ornaments. Soap and perfume are coming into greater use. As one informant said even the Adi-Dravida likes his betel perfumed and his arecanut refined.

Sea travel.

23. Among other prohibitions or taboos that have weakened greatly is that against sea-voyage, though at least one instance is within my knowledge where a returned Brahman has never re-achieved full domestic rights. As against conditions 50 years ago there is no comparison. A descendant of the first Telugu Brahman to go to England tells me that this pioneer died outcast in India though he had lived there many years after his return. The first to go in this century was excommunicated on his return. Such extreme action is incredible now; in fact excommunications are very rare and even outward conformity is not insisted on with anything like the rigour of former days.

Purdah.

24. Purdah has never been a circumstance of importance in the Madras Presidency. It exists among Muhammadans and there tends, if anything, to increase. The Labbais who have continued, with other Hindu practices, an

abstention from purdah tend if anything to adopt it, in imitation of other Muslim communities. The north of the presidency has purdah present to a definitely stronger degree than the south and among some of the lower non-Brahman castes one of the first signs of growing prosperity is for a man to put his womenfolk if not absolutely behind the veil at least into much greater retirement. A significant phrase from the letter of a Brahman lawyer is 'Much of the chapter on 'undue influence' in law would go if purdah were completely abolished'. There is much truth in this. On the whole however Madras Presidency has little to reproach itself in this regard as compared with northern India.

General.

25. The above remarks show that in the unessentials Hinduism and its caste system are responsive and even quickly so. Where anything with a Sastraic foundation is concerned things are different. Few men will defy caste opinion in these matters in their own village or surroundings, whatever they may do in distant cities or countries. This attitude is likely to persist. What may be termed occasional nonconformity is the most that is likely to eventuate in these matters within reasonable time. 'Women are the unbending custodians of ancient custom' says a Tanjore correspondent and until they move it is not likely that any essentials of Hindu observance will be seriously affected.

Depressed classes. Name variations.

26. No reference to Madras castes would be complete or even representative without some considerable treatment of those communities to which has been applied the rather unfortunate term 'Depressed Classes'. This term has been retained in this report as being that in common use and therefore of obvious convenience in statistics and their discussion. Whether it is wise to countenance such a grouping is open to doubt and the terminology can hardly help to raise the spirits of those to whom it is applied. The question of names has been much in the attention of the leaders of these communities in the past ten years and to this is attributed the popularity of the term Adi-Dravida and to a less extent of Adi-Andhra and Adi-Karnatak, and their returns in such numbers in the caste tables. So recently as 1919, however, the Holeyas of South Kanara offered their thanks to Lord Pentland and the Madras Government for giving them the name of Panchama. They would not welcome it now. The same influence is at work in the arising of many fancy euphemisms some of which have the unfortunate effect of diminishing the true total of persons belonging to the communities in question. There is something infinitely pathetic in the vain idea that a change of name can reverse the stigma of centuries; yet this community would apparently retort to Juliet that all lies in a name. It is a mistake to encourage terms which obscure real social units. That so ugly and clumsy a term as Adi-Andhra should come to obliterate such real and lively distinctions as Mala and Madiga is hardly to the good. Communities of such numerical importance and pronounced individuality should be encouraged to retain and develop a pride in their cognomens.

One more has been added to the list of general euphemisms for this section of the population in the term 'exterior castes'. Whether it was worth while adding another to the list of titles is very doubtful. After all it is only 'outcast' in five syllables instead of two and seems certain to share the fate of all the other attempts at camouflage, to be no sooner evolved than blown upon. The suggestion to call the communities 'special castes' has probably more in favour of it. Though it retains some of the impression of exclusion which is the heart of the problem it does not state it so bluntly as 'exterior', which quite obviously implies something beyond the pale, and avoids the gratuitous addition implied by the term 'depressed'.

Importance.

27. Despite their lowly status, these communities play a large and important part in the life of the presidency. It is they who furnish the backbone of agricultural labour in the chief rice-growing districts. In one form or another they have been the victims of an agrestic serfdom wherever they have been. This generally took (and still takes) the form of compulsory advances from their employers which could never be repaid in full and thus tied the borrower to the soil. This was most noticeable in Tanjore but a parallel system of advances produced the same effect in South Kanara. It must be laid to the

credit of Ceylon and other estates that they have done more to raise the self-respect of the South Indian depressed classes worker than any other single circumstance. It is possibly for the same reason that emigration is opposed in certain quarters. The Madras Government appointed an officer as Commissioner of Labour and among his particular functions is attending to the needs of depressed classes. The decade has seen much expenditure on provision of wells for them, of schools, and, a most important feature, the buying of house-sites for them mainly in the delta areas. A notable example of a breakaway from caste traditions is in the Nambudri who was schoolmaster in a depressed classes school in Malabar. The Nayadi colony of Olavakkot formed to house members of possibly the most contemned community in Madras has been able to develop its activities more than it anticipated. Recently however some difficulties have arisen through a boycott by other castes of a school which received some Nayadi pupils.

Disabilities persist.

28. It cannot be said that the social disabilities under which these communities labour are in sight of extinction despite the growth of tolerance and the inevitable effect of the development of communications and of urban life. Distinguished individual effort such as that of the Nambudri referred to already is by no means rare but it remains individual. Communities cannot yet be said even to have altered appreciably in outlook. I came across in a Telugu delta district a subordinate officer of the Labour Department occupying the dak bungalow, an unusual thing for such officers, who ordinarily put up with some casteman in the village. His castemen however shied off him, because of his employment, which brought him into constant association with the depressed classes. This man was of no notably exalted caste but a Telaga. It is probable that resentment at special consideration shown to the depressed classes in land assignment and other directions is reflected also in such an attitude, the resentment that the rising of the under-dog never fails to arouse in those who have kept him down, a feature not peculiar to India. It remains however an indication of the true position in the rural areas where the depressed classes are most represented.

Distribution.

29. Part II of Table XVII enables us to see where the depressed communities bulk most largely in the population. The table shows the percentage they represent of each district's population. The figures are illustrative of district conditions but not finally so. If emigrants were taken into account the percentages for Trichinopoly and Pudukkottai would rise to levels approaching Tanjore and the figures for all the Tamil districts would rise: probably, though to a much less extent, for Ganjam and Vizagapatam also.

District.	Depressed per cent of total population.	District.	Depressed per cent of total population.
Ganjam P. ..	12	Chingleput ..	28
Vizagapatam P.	10	Salem	13
East Godavari P.	21	Coimbatore ..	14
West Godavari.	20	South Arcot ..	26
Kistna	16	Tanjore	22
Guntur	8	Trichinopoly ..	17
Nellore	18	Pudukottai ..	15
Cuddapah ..	12	Madura	16
Kurnool ..	11	Ramnad.. ..	15
Bellary	11	Tinnevelly ..	16
Anantapur ..	13	Nilgiris	18
Chittoor ..	17	Malabar ..	10
North Arcot ..	18	South Kanara ..	11

A tendency for increase from north to south is at once apparent and two apparent foci appear, Chingleput and the lower Kaveri. The low figure for Guntur may cause some initial surprise but is accounted for by the considerations exposed in the preceding chapter. Guntur's large accession of Christians is at the expense of the depressed classes. The lower figure for Kistna than its neighbour Godavaris is due to the same cause rather than to difference in population composition. To the extent of such conversion there must be a diminution in the adherents of the depressed communities from which they came but this is a slighter influence than the change of name fashion already discussed.

Among other items of interest that may be gleaned from Part II of Table XVII are that Panchama is more a generic than a specific caste title; it was in fact the predecessor of Adi-Dravida. It is reported from Oriya, Telugu and Tamil areas.

Distance pollution.

30. A peculiar refinement of the untouchability theory was distance pollution. This set out certain castes as polluting not merely on contact but by mere approach. The Nayadis were the backmarkers in this handicapping system

and were practically denied ordinary use of public ways. When the system was in full force Nayadi progress must have borne a strong resemblance to that of a malefactor for whom a warrant is out and whose one object is to avoid close contact with his fellow men. A lifetime so spent can hardly produce elevation of thought or desire and a community whose chief aspiration is to avoid notice cannot contribute much to national life. Another example of extreme susceptibility on the west coast is afforded by the Ande Koragas of South Kanara. This tribe was considered so unclean that their very spittle on the roads, no matter how old, defiled the higher castes; they had therefore to relieve themselves into a bamboo tube worn suspended from the neck. The custom is preserved in their name, for 'Ande' means a bamboo tube or pitcher. Apparently susceptibilities are diminished these days for this extreme instance is no longer found.

This remarkable development of the superiority theory was practically confined to the West Coast and of late years has greatly weakened even there, probably more because of development of communications and increase of population than from any conscious realization that there is in such a system something hardly compatible with claims to culture and advancement. It is probably becoming evident that a person of such rare texture that a presence sixty feet away pollutes him had better seek out some desert island or develop a less fragile purity. The railway began the breakdown of this preposterous system; the bus may complete it. Contact pollution on the other hand existed and exists all over the presidency.

Discrimination examples.

31. An instance of the modification and at the same time of the persistence of discrimination is afforded by the river and canal ferries of the Telugu delta districts. According to petitions quoted in a Government Order of 1919 a member of the depressed classes might have to wait for hours before being taken over, as he and a Brahman would never be taken together and the Brahman always had priority. In the bigger boats plying on the two rivers and larger canals there is now no such preference; any person waiting is admitted on board. Depressed classes however have to keep to a different end of the boat from Brahmans. In the cross-river ferries, తెప్పనాట్లు, the disappearance is not so complete and an influential Brahman would be taken over in preference to a crowd of depressed classes of prior arrival. In other cases either the Brahman or the depressed class person would hold back to avoid travelling with the other. The extent to which prejudice and preference have scope varies from village to village and with the importance of the Brahman or enlightenment of the depressed. It has been noticed that Christians of depressed class origin make no bones about getting into the boat whether a Brahman is waiting or not. The ferryman occasionally too has prejudices.

On the small canal ferries (బ్లాకట్లు) Brahman precedence is still the general rule, but where the traffic is considerable and the balakats big, as at Nidadavole before the bridge was built, conditions resemble those on the river boats.

The same petition complained that in certain municipalities depressed classes were denied the use of water taps reserved for higher castes, despite circumstances of proximity and convenience. Such restriction if it ever existed as an official practice no longer does.

Ameliorative activities.

32. Government activities in aid of these unfortunates have met with some lip sympathy but a good deal more practical opposition, as the treatment of the Labour Department budgets in the earlier years of the decade shows. The department had practically to fight for its life and Tanjore mirasidars led deputations to Governors protesting against activities designed to benefit the prædial serfs of the district. Special schools for depressed classes are opened only where admission cannot be secured to ordinary schools. The large number of special schools opened seems to show caste resistance to coeducation as still extremely powerful. The tale of minor disabilities and annoyances is long and the end not in sight. The share taken by far from exalted communities in

maintaining disabilities and resisting amelioration is one of the most noteworthy and most depressing features and apt to encourage misanthropy in the observer, who is given wide illustration of how unpleasant a creature man can be.

All ameliorative activities are really but means to an end. Only the depressed can raise themselves; the function of all such activities should be to lead them to want to rise, to develop self-respect and confidence, to feel that they have a place in the sun instead of down the drain. If the Christian church had been able to shake off this prejudice entirely it would have made a tremendous contribution and the solution of the problem might now be in sight. By its failure the influence it can wield is more than proportionally lessened. The value of emigration, easier communications and travelling, combination, are all evident. The frequent scavengers' strikes, so common of late years in Madras towns, may be taken as signs of a growing self-consciousness which among communities so long debased is all to the good, while a strike among farm servants in Chingleput is almost a portent.

Reference has been made to the fact that many Christian converts from the depressed classes are in no whit better case than their friends left in Hinduism and in fact, since Government's ameliorative activities envisage only the latter, are really worse off.

Eponymy.

33. Depressed class and labour activities generally have produced a large number of eponymous officials. It is unfortunate that eponymy and euphony go so rarely together. The late Sir George Paddison has been frequently and deservedly so commemorated but why 'Paddisonpuram'? Why not call the hamlet simply 'Paddison'? Few English surnames take to Tamil or Telugu village affixes and commemoration need not involve cacophony.

Precise definition difficult.

34. The general adoption of so peculiar an adjective as 'depressed' to define a body of people admittedly millions strong, in itself indicates a far from precise differentiation. No final definition has ever been made so far of what constitutes 'depression' in this singular application of the term. What has happened in effect is that the category was created by saying that certain communities constituted it and thereafter communities have been added to or removed from the original list. One need not wonder at the absence of any final and exclusive criteria, for too many elements enter to permit of rigid demarcation or definition. Theoretically it might be said that the problem concerns individuals, for even in South India there are men who by merit and wealth have reached a position which might fairly be termed out of the depression zone. Their numbers however compared with the total who remain is inconsiderable and as a census matter such individual enquiry and appraisement could never be carried out. The totals must therefore, as a practical measure, be those of communities or castes which as a whole can be brought within the term 'depressed classes'.

Untouchability.

35. Among the many circumstances which go to produce the depressed state untouchability is prominent and it was decided that for the purposes of this census allocation to the category should follow this criterion. Where a community was regarded as polluting higher castes by contact it was added to the list. Provision was made for purely local untouchability but such cases were rare. The list of castes finally treated as depressed will not be identical with list by which the Madras Government have been guided in their distribution of the special concessions they extend to the community. The Marathis of South Kanara, for example, who figure in the Madras Government list were removed from the census list because reports from local officers showed that though lowly, they were not as a community untouchable though sections of or individuals among them might be. Differences however are few and affect numbers small in comparison with those common to both.

Total numbers.

36. The flyleaf to Imperial Table XVII gives the total number brought within the category, 7,300,000 in round figures or $15\frac{1}{2}$ per cent of the population of the province. For reasons already given this figure cannot be taken as an absolute tale of those to whom the peculiar disabilities summed up in the broad term 'depressed' attach. There are many Christian converts on whom

disabilities press no whit lighter than in the untouchable communities they owned before. These are not included, for personal and local and sectarian variations enter too largely for census allocation to be possible. There are other bodies the difficulties of whose life are hardly less than those of any Adi-Dravida but to whom the technical stigma of untouchability does not apply. Such do not figure in the census list. The census total therefore can fairly be termed only an approximation. It is however a good approximation and as an indication of the general dimensions of untouchability and through it of the depressed classes problem is absolutely reliable. Whether its approximation is above or below would depend on the point from which approached. If this viewed primarily the existence of heavy social disabilities, the figure 7,300,000 is a minimum, if it considers strict personal polluting power it is a maximum. The general dimensions of seven millions are beyond contest.

The 7,300,000 figure and the discussions above refer of course only to persons enumerated within the province on census night. The dimensions of Madras emigration have been indicated in Chapter III. A third of the emigrants belong to the depressed classes and consequently, were the natural population to be considered, eight millions would have to be taken as the round figure for them instead of seven.

It is too easily assumed that ' once depressed, always depressed '. I have already said that this does not apply absolutely for individuals and even for communities escape is not impossible though necessarily rare. An enquiry on a similar criterion two generations ago would probably have found one or two communities excluded from the 1931 list included then or at least seriously considered for inclusion. Occupation though not the only conditioning circumstance is one of them and where an objectionable (in orthodox eyes) occupation is abandoned a caste can rise in the Hindu world and possibly slough the stigma it brought.

Comparison with 1921.

37. The 1921 report gave figures for nine communities under ' depressed classes '. The total came to 6,372,074. No attempt at an exhaustive figure was made and the 1921 total for the communities treated as depressed in this report would be 7,003,400. The 1931 figure represents an increase of 4·2 per cent on this. There is a certain approximation in the figure as absolute identity in classification is not assured. The dimensions are representative however and it is clear that the depressed classes have apparently not increased at the same rate as the population as a whole. Why ? It is not from a differential fecundity for that as discussion and figures elsewhere show, would point in a precisely contrary direction. The main circumstances at work are three, conversion, emigration and disappearance under other names not tabulated. The last cause is the slightest though not inconsiderable. Priority in the first two is difficult to allot and more detailed figures for both movements would be required to determine it finally. It is certain that both are considerable. Taking the Madras natural populations given in Subsidiary Table *iv* to Chapter I and allowing one-third (based on emigration and probably an underestimate) as the quota of depressed classes to the difference between recorded and natural populations, the increase in depressed classes rises to $5\frac{1}{2}$ per cent from that single circumstance. Chapter XI has shown that Christians increased by 30 per cent over the decade, the accretion being 413,070. Allowing 10 per cent for normal increase, there remains 275,000 whose appearance can be attributed to conversion and of these practically all are depressed classes. This is equivalent in itself to 3·9 per cent of the 1921 depressed class total reached above. Hence an increase of $9\frac{1}{2}$ per cent is already perceptible when emigration and conversion to Christianity are alone taken into account. Remaining circumstances of distortion would easily bring the increase well over 10 per cent. No allowance has been made for conversions to Islam. Muslims increased 16·3 per cent over the decade. Allowing 10·3 per cent for natural increase, there remain 171,900 or say 170,000 who may be attributed to conversion, i.e., $2\frac{1}{2}$ per cent of the 1921 total of depressed classes. Even allowing a generous margin for conversions from non-depressed classes, the true increase figure for the depressed classes is almost certainly above the gross presidency rate.

38. An interesting point about Madigas is the so-called Chindu dance which they perform at their marriages, festivals and other ceremonies and in general processions if their services are hired for the purpose. This dance has been the subject of prohibitory orders in several districts of this presidency on the grounds that its performance by Madigas leads almost inevitably to a breach of the peace through its infuriating effect on Malas. In Kistna however the dance apparently arouses no particular excitement in Mala bosoms. The dance consists in producing from the bells attached to the legs of the dancers sounds in time with particular beatings of tom-toms. **The Chindu dance.**

The origin of this dance is obscure and lost in tradition. A common feature of alleged origins is glorification of the Madigas and a considerable elevation of their status. One version declares certain Gosangas, progenitors of the Madigas, as having saved the world on two occasions by their valour from the assaults of the Rakshasas and having been rewarded by a grateful pantheon with the privileges now exercised in the shape of the Chindu dance and its accompaniments. One of the accompaniments for the dance is the carrying of an axe wherewith to slaughter the sacrificial buffalo. This axe bears a strong resemblance to the tangi which every self-respecting Kond carries on his journeys.

It may be that the Mala objection to the Chindu ceremony is resentment at the self-glorification of a rival community and one which they rate below themselves. This view is borne out by the objection taken by Malas in certain areas to the use by Madigas in marriage processions of the horse or the canopy. Such objections are common when any caste is considered to be exalting itself unduly. There seems to be a general objection to the tying of bells on the legs. On the whole however it seems clear that apart from objections of that sort what infuriates the Malas is not the dancing but the accompanying music and particular methods of beating the tom-tom. Some of the songs which accompany the dance are of extreme scurrility and very pointed anti-Mala trend. The opening words of a Cuddapah specimen are ' I will rape, I will rape ' and this in a song directed against Malas could hardly be expected not to disturb the peace. Probably therefore Madigas have in the past taken advantage of a traditional dance of their caste to make frequent public demonstrations of their hatred for and scorn of the Malas and it is not the dance in itself so much as the use of it thus in caste feuds that exasperates the other community.

Though Madigas and Malas are the chief protagonists other castes frequently associate themselves with the two. Thus in Cuddapah the Kapus supported litigation against its suppression and other castes beside the Malas supported these last in their objections. In most countries a full-blooded feud rarely stops at the original participants and that has happened in this case too. On one occasion in Kurnool, Kapus and Gollas on one side and Balijas on the other took advantage of the Madiga-Mala feud to work off some of their own old scores and the result was a full-dress riot in which four persons were killed.

One wonders whether the magic of a common name Adi-Andhra will obliterate Mala-Madiga rivalry and animosity ; some colour will go from Andhradesa if it does.

39. Some comment is required on the Ganjam caste figures. These are entered exactly as they were recorded. No clubbing or alteration was made. There has been in the past so much contention over many of these communities that I decided to put on record the exact returns received so that the different parties might argue as they liked. **Ganjam-Vizagapatam castes.**

40. The Orissa Boundary Committee wished a classification of the population by race. Originally it was contemplated that every person should be asked at the time of enumeration whether he was an Oriya or a Telugu. This suggestion I opposed as totally unsound for reasons already given in Chapter X. It was only with reluctance that even a classification of communities into Oriya or Telugu by race was made. The position particularly in the Vizagapatam Agency is one of extreme difficulty. There is much conjecture and opinion but very little precise knowledge of the origins of many of the communities inhabiting that Agency. All available authorities were consulted **Value of race classification.**

before classification was made and those communities about which it was impossible to reach any decision were left as doubtful. No claim is made that in Vizagapatam Agency the race totals are anything but an approximation ; in the circumstances nothing more could be expected. The prevalence of Oriya as a mothertongue probably influences presumptive race classification also. An estimate of the amount of error is not possible but its direction can be fairly reliably put as more towards swelling the Oriya figure than any other. So far as the Agency tracts are concerned the Oriya race figures appearing in the report of the Orissa Boundary Committee may be taken as a maximum.

Mode of enquiry.

41. The instructions were that each person was to be asked ' what he called his caste '. This form of question was adopted to try to meet the difficulty occasioned by the several bilingual communities in Ganjam plains which are apt to give the Oriya or Telugu name of their caste according to the language in which they are accosted. It is not claimed that this mode of questioning removed all obscurity but that it helped towards such removal may, I think, be admitted. It is one of the features of Ganjam plains that a kind of shadow land exists in which Oriya and Telugu pass almost insensibly from one to the other. In the list will be observed many entries with the words ' oddi ' or ' vaddi ' following the caste name. There was much propaganda by Oriyas, in Parlakimedi taluk especially, to induce returns of the particles after the caste name. Presuming that ' oddi ' equals ' Oriya ' the very name ' Chakali Oddi ' brings vividly to light the presence of the dubiety indicated above. Chakali is the Telugu name of a purely Telugu community. If ' oddi ' is added to it then clearly there must be some mingling of Telugu and Oriya either in race or in culture or probably in both.

The problem described.

42. An interesting example of the shadow land is the Kalingi-Kalinji question. These persons are claimed both as Oriya and Telugu by race. Actually the facts are not to be decided by any hard and fast line. In the south the ' g ' prevails, in the north the ' j ' and in the south the community is undoubtedly Telugu, in the north it is undoubtedly Oriya. In the middle it would take an expert to decide. In this central region of Ganjam plains will be found families in possession of that characteristic Telugu institution, a house-name. Attached to that house-name however will be found Oriya and Telugu personal names indiscriminately. I have met men of washerman and other lower castes in Ichapur and southern Berhampur who, when asked what their mothertongue was, could not make any choice between Telugu or Oriya. The facts were they had used both indiscriminately since they ever spoke at all. From these facts it will be realised how purposeless and dangerous extraction from such persons of a decision by race would have been ; it is difficult to imagine any query more likely to lend itself to abuse.

43. Race and mothertongue in central Ganjam raise questions of extreme difficulty. The first necessity in all such problems however is to realize that the difficulty exists, not to pretend or delude oneself that it does not. One of the features of the Ganjam question was the reluctance of both sides, especially of the Oriyas, to admit that the dubious region existed at all. Other examples of the shading off of communities and the transition of names are the Belama —Velama, Telli—Telukula, Bakiti—Bagata, and most contentious of all, Kampo-Kapu. The first form of each pair is Oriya, the second Telugu. The amount of altercation that has gone on in Ganjam whether Kampos are Kapus who have become Oriya, or whether as the Oriyas claim they have been from the beginning an individual Oriya community, would surprise the reader. If it is realized that this mingling ground exists the process is clear. An outpost Telugu community surrounded by Oriyas gradually loses its mothertongue and adopts Oriya. As a result its marriage connections tend to seek Oriya grounds also and in course of time what is in effect an Oriya caste springs up ; vice versa for Telli and Telukula.

Variations, 1891–1931, in certain important communities.

Community.	Persons (000). 1931.	1921.	1911.	1901.	1891.
Ambattan	10	227	213	200	184
Bant	147	131	126	119	110
Boya	545	440	426	397	357
Brahman—					
Kanarese	107	125	94	94	}
Malayalam	26	26	19	19	}
Oriya	151	142	143	128	} 1,133
Tamil	495	505	480	416	}
Telugu	472	532	461	436	}
Chakali (Tsakala)	405	388	387	360	327
Golla	306	907	904	855	790
Idaiyan/Yadava	*905*	*744*	*735*	*695*	*664*
Kalingi	129	87	83	} 127	115
Kalinji	41	54	52	}	
Kallan	510	534	535	486	410
Komati, Arya Vaisya	429	394	498	428	288
Labbai	352	369	402	407	353
Mangala	175	183	184	164	154
Maravan	423	450	365	339	307
Nayar	538	490	412	410	394
Razu	70	52	103	107	68
Sengunthar	415	407	368	347	313
Telaga	700	604	499	383	302
Vaniyan	100	201	195	171	153
Vanniyan	2,944	2,810	2,820	2,554	2,395
Visvabrahman (Tam.)	525	549	559	497	(c)* *490*
Do. (Tel.)	373	364	295	272	268
Depressed Classes.					
Bavuri	43	57	67	67	48
Chakkiliyan	607	550	526	487	444
Cheruman	215	248	255	253	260
Holeya	50	92	136	148	155
Madiga	612	737	808	755	681
Mala	838	1,493	1,511	1,405	1,371
Pallan	825	863	866	825	802
Panchama	76	included with Paraiyan.			
Paraiyan	1,117	2,387	2,364	2,153	2,065
Thoti	2	154	156	150	146
Valluvan	59	59	63	55	41
Vettuvan	28	83	79	91	81
Adi-Andhra	665	..	..	..	..
Adi-Dravida	1,619	50	..	..	..
Adi-Karnatak	1	..	..	..	..
Arunthuthiyar	17	..	..	..	..
Devendrakula	4	..	..	..	..

* No separate figure available.

APPENDIX.

Castes of Ganjam.

Caste.	Ganjam Plains except Chicacole, Parlakimedi and Tekkali.			Chicacole.			Parlakimedi.			Tekkali.			Ganjam Plains.		
	P.	M.	F.	P.	M.	F.	P.	M.	F.	P.	M.	F.	P.	M.	F.
1	2	3	4	5	6	7	8	9	10	11	12	13	14	15	16
Adi-Andhra ..	2,670	1,036	1,634	9,066	4,043	5,023	2,082	925	1,157	1,619	754	865	15,437	758	8,679
Adi-Dravida ..	..	..	..	..	..	..	382	177	205	..	..	..	382	177	205
Aguru	1	1	..	29	15	14	36	17	19	126	43	83	192	76	116
Akula	..	..	..	93	55	38	112	56	56	15	8	7	220	119	101
Akuru	..	..	..	..	..	..	..	..	..	51	48	3	51	48	3
Alia	26,591	11,116	15,475	..	..	..	..	..	..	..	..	..	26,591	11,116	15,475
Amantiya ..	7	4	3	..	..	..	..	..	..	..	..	..	7	4	3
Arna	41	18	23	..	..	..	..	..	..	..	..	..	41	18	23
Arsi	1	1	..	..	..	..	..	..	..	..	..	..	1	1	..
Aruva	6,200	2,277	3,923	3,747	2,074	1,673	439	207	232	..	..	..	10,386	4,558	5,828
Asari	301	246	55	..	..	..	173	80	93	71	36	35	545	362	183
Asari Oddi ..	..	..	..	..	..	..	..	..	..	5	5	..	5	5	..
Asra	6	2	4	..	..	..	..	..	..	..	..	..	6	2	4
Ayyarakam ..	64	46	18	..	..	..	823	364	459	6	6	..	893	416	477
Badhoyi ..	15,151	7,106	8,045	40	1	39	117	52	65	166	79	87	15,474	7,238	8,236
Bagata	1	1	..	..	..	..	..	..	..	8	5	3	9	6	3
Bahuskal ..	..	..	..	46	23	23	..	..	..	..	..	..	46	23	23
Bairagi ..	..	..	..	273	126	147	102	47	55	..	..	..	375	173	202
Bakati	..	..	..	..	..	..	1,049	534	515	..	..	..	1,049	534	515
Bakiti Odiya ..	79	64	15	..	..	..	..	..	..	..	..	..	79	64	15
Balji	6,193	1,157	5,036	20,196	6,779	13,417	248	129	119	9,244	3,231	6,013	35,881	11,296	24,585
Bania	3,302	1,563	1,739	..	..	..	..	..	..	6	4	2	3,308	1,567	1,741
Bariki	2,211	987	1,224	..	..	..	5	2	3	..	..	..	2,216	989	1,227
Bavuri	40,665	18,021	22,644	..	..	..	597	295	302	170	93	77	41,432	18,409	23,023
Bavaji	..	..	..	..	..	..	..	..	..	3	3	..	3	3	..
Behara	159	78	81	23	10	13	18	7	11	..	..	..	200	95	105
Belama	10,519	4,510	6,009	..	..	..	..	..	..	..	..	..	10,519	4,510	6,009
Benaito ..	2,749	1,491	1,258	61	30	31	2,147	975	1,172	..	..	..	4,957	2,496	2,461
Benaito Odiya ..	11,945	3,919	8,026	..	..	..	..	..	..	..	..	..	11,945	3,919	8,026
Bengali	114	70	44	..	..	..	..	..	..	8	8	..	122	78	44
Berta	7	3	4	..	..	..	..	..	..	..	..	..	7	3	4
Besua	12	7	5	..	..	..	..	..	..	..	..	..	12	7	5
Besya	33	6	27	..	..	..	..	..	..	..	..	..	33	6	27
Bethara ..	33	14	19	..	..	..	..	..	..	..	..	..	33	14	19
Betora	165	39	126	..	..	..	..	..	..	..	..	..	165	39	126
Bhondari ..	22,714	10,039	12,679	..	..	..	363	155	208	66	32	34	23,147	10,226	12,921
Bhatraju ..	..	..	..	215	110	105	61	20	41	..	..	..	276	130	146
Bhatto	49	19	30	..	..	..	..	..	..	..	..	..	49	19	30
Bhogam ..	191	32	159	244	91	153	35	14	21	64	13	51	534	150	384
Bhontri ..	5	5	..	..	..	..	..	..	..	..	..	..	5	5	..
Bhoppulia ..	23	10	13	..	..	..	..	..	..	..	..	..	23	10	13
Bhoyi	..	..	..	..	..	..	227	110	117	..	..	..	227	110	117
Bhumia ..	35	4	31	..	..	..	..	..	..	..	..	..	35	4	31
Bindani ..	133	60	73	..	..	..	..	..	..	..	..	..	133	60	73
Bijontri ..	55	27	28	..	..	..	..	..	..	..	..	..	55	27	28
Bidhoyi	2	2	..	..	..	..	..	..	..	..	..	..	2	2	..
Biswa	2	2	..	..	..	..	..	..	..	..	..	..	2	2	..
Bitopi	70	36	34	..	..	..	..	..	..	..	..	..	70	36	34
Boda	894	397	497	..	..	..	..	..	..	..	..	..	894	391	497
Bogulu	11	11	..	..	..	..	..	..	..	..	..	..	11	11	..
Boishnavo ..	700	221	479	..	..	..	14	..	14	13	6	7	727	227	500
Bolasi	12,899	5,476	7,423	..	..	..	369	181	188	..	..	..	13,268	5,657	7,611
Bolodia ..	881	355	526	..	..	..	..	..	..	..	..	..	881	355	526
Bommalata ..	..	..	..	..	..	..	16	4	12	..	..	..	16	4	12
Bondili	377	191	186	18	6	12	7	4	3	50	22	28	452	223	229
Bosantiya ..	2,257	903	1,354	..	..	..	..	..	..	..	..	..	2,257	903	1,354
Bosyo	..	..	..	..	..	..	7	2	5	..	..	..	7	2	5
Boya	31	4	27	18	8	10	..	..	..	..	..	..	49	12	37
Brahman Oriya.	125,057	58,839	66,218	952	348	304	9,476	4,616	4,860	2,836	1,315	1,521	138,021	65,118	72,903
„ Telugu.	6,542	3,078	3,464	6,045	2,405	2,540	2,241	1,102	1,139	1,528	774	754	15,256	7,359	7,897
„ Others.	293	207	86	43	11	32	61	39	22	20	16	4	417	273	144
Budda	17	8	9	..	..	..	..	..	..	..	..	..	17	8	9
Buddhist ..	70	37	33	..	..	..	..	..	..	..	..	..	70	37	33
Bukora	60	60	..	..	..	..	..	..	..	..	..	..	60	60	..
Chachati ..	27	9	18	8	2	6	..	..	..	..	..	..	35	11	24
Chakali ..	195	78	117	9,836	4,870	4,966	7,078	3,344	3,734	5,100	2,414	2,686	21,209	9,706	11,503
Chapala ..	22	10	12	..	..	..	..	..	..	..	..	..	22	10	12
Chasa	45	16	29	..	..	..	..	..	..	..	..	..	45	16	29
Chatai	6	4	2	..	..	..	..	..	..	..	..	..	6	4	2
Chenchu ..	7	5	2	..	..	..	7	5	2	..	..	..	14	10	4
Chetti	..	..	..	..	..	..	11	7	4	..	..	..	11	7	4
Chinese	21	13	8	..	..	..	..	..	..	..	..	..	21	13	8
Chitrakar ..	165	82	83	..	..	..	99	53	46	7	4	3	271	139	132
Chosa	640	274	366	..	..	..	..	..	..	..	..	..	640	274	366
Chowdari ..	10	4	6	..	..	..	..	..	..	..	..	..	10	4	6
Chuditya ..	2,561	1,140	1,421	..	..	..	..	..	..	..	..	..	2,561	1,140	1,421
Dammalla ..	..	..	..	1,200	627	573	932	449	483	302	146	156	2,434	1,222	1,212
Danchi	5	1	4	..	..	..	..	..	..	..	..	..	5	1	4
Dandasi ..	41,804	18,055	23,749	..	..	..	..	..	..	566	273	293	42,370	18,328	24,042
Dari	..	..	..	..	..	..	9	4	5	..	..	..	9	4	5
Dasa	230	..	230	..	..	..	..	..	..	..	..	..	230	..	230
Dasari	640	262	378	235	142	93	87	47	40	7	7	..	969	458	511
Dasu	5	5	..	..	..	..	..	..	..	..	..	..	5	5	..
Dera	1,121	588	533	..	..	..	47	22	25	..	..	..	1,168	610	558
Devangi ..	6,726	3,331	3,395	7,358	3,742	3,616	4,373	2,118	2,255	1,533	853	680	19,990	10,044	9,946
Devara	339	164	175	84	45	39	354	184	170	125	69	56	902	462	440
Dhobi	36,215	16,822	19,393	..	..	..	1,067	506	561	1,058	519	539	38,340	17,847	20,493
Dholapati ..	1,138	550	588	..	..	..	2,007	894	1,113	..	..	..	3,145	1,444	1,701
Dombo	3,011	1,275	1,736	..	..	..	1,181	636	645	..	..	..	4,192	1,811	2,381
Dalai	..	..	..	..	..	..	61	30	31	61	28	33	122	58	64
Doluva	14,343	6,273	8,070	114	52	62	868	408	460	..	..	..	15,325	6,733	8,592
Dolokondiyari ..	107	64	43	..	..	..	..	..	..	..	..	..	107	64	43
Dommadiranka	5	2	3	..	..	..	..	..	..	..	..	..	5	2	3
Dora	128	70	58	..	..	..	..	..	..	1	1	..	129	71	58
Darji	183	85	98	..	..	..	..	..	..	5	1	4	188	86	102

Castes of Ganjam—cont.

Caste.	Ganjam Plains except Chicacole, Parlakimedi and Tekkali.			Chicacole.			Parlakimedi.			Tekkali.			Ganjam Plains.		
	P.	M.	F.	P.	M.	F.	P.	M.	F.	P.	M.	F.	P.	M.	F.
1	2	3	4	5	6	7	8	9	10	11	12	13	14	15	16
Dudekula ..	57	31	26	..	..	..	..	..	..	..	..	..	57	31	26
Durgi	2	2	..	..	..	..	..	..	..	..	..	..	2	2	..
Ediga	16	7	9	..	..	..	..	..	..	..	..	..	16	7	9
Gadaba ..	563	258	305	..	..	..	268	131	137	..	..	..	31	389	442
Gojulosali ..	1	1	..	..	..	..	..	..	..	..	..	..	1	1	..
Gamalla ..	..	..	..	449	200	249	..	..	..	8	5	3	457	205	252
Ganga Reddi ..	..	..	..	80	50	30	..	..	..	..	..	..	80	50	30
Ganika	7	2	5	..	..	..	..	..	..	..	..	..	7	2	5
Gavara	25	21	4	61	51	10	..	..	..	2	..	2	88	72	16
Gayinta ..	577	252	325	..	..	..	20	10	10	..	..	..	597	262	335
Gentramara ..	..	..	..	..	..	..	1	1	..	..	..	..	1	1	..
Ghasi	45	22	23	8	3	5	315	160	155	..	..	..	368	185	183
Godagali ..	28	..	28	29	13	16	278	149	129	83	50	33	418	212	206
Godatri	128	113	15	..	..	..	36	20	16	9	5	4	173	138	35
Godiya	5,432	3,419	2,013	..	..	..	..	..	..	..	..	..	5,432	3,419	2,013
Golla	27,805	12,545	15,260	23,823	11,631	12,012	7,170	3,485	3,685	10,908	5,050	5,858	69,706	32,711	36,995
Gontora ..	21	14	7	..	..	..	..	..	..	..	..	..	21	14	7
Gopalo	593	282	311	..	..	..	..	..	..	..	..	..	593	282	11
Gosangi ..	723	..	723	..	..	..	..	..	..	..	..	..	723	..	723
Gowdo	84,649	37,889	46,760	134	23	111	1,972	940	1,032	405	210	195	87,160	39,062	48,098
Gudiya	5,815	1,905	3,910	177	104	73	560	283	277	231	76	155	6,783	2,368	4,415
Guni	129	69	60	..	..	..	..	..	..	..	..	..	129	69	60
Guniya	11	..	11	..	..	..	..	..	..	..	..	..	11	..	11
Guranga ..	..	..	..	..	..	..	..	..	..	1	1	..	1	1	..
Gurka	32	26	6	4	4	..	..	..	..	10	6	4	46	36	10
Gurjarati ..	18	11	7	..	..	..	..	..	..	..	..	..	18	11	7
Haddi	14,562	6,813	7,749	..	..	..	111	49	62	111	58	53	14,784	6,920	7,864
Harabala ..	3	1	2	..	..	..	..	..	..	..	..	..	3	1	2
Haridas ..	4	1	3	..	..	..	43	20	23	..	..	..	47	21	26
Hazam	14	8	6	..	..	..	..	..	..	..	..	..	14	8	6
Holeya	103	52	51	..	..	..	..	..	..	..	..	..	103	52	51
Holodiya ..	22	2	20	..	..	..	..	..	..	..	..	..	22	2	20
Holuva	5	4	1	..	..	..	..	..	..	..	..	..	5	4	1
Jadaigi	..	..	..	..	..	..	..	..	..	1	1	..	1	1	..
Jaggali	1,100	471	629	..	..	..	1,038	483	553	323	131	192	2,459	1,085	1,374
Jain	2	1	1	..	..	..	..	..	..	..	..	..	2	1	1
Jakuli	..	..	..	2	2	..	..	..	..	..	..	..	26	12	14
Jalari	2,210	1,039	1,171	5,956	2,721	3,235	481	223	258	24	10	14	11,602	5,184	6,418
Jangam ..	..	..	..	2,425	1,199	1,226	1,318	589	727	2,955	1,201	1,754	4,441	2,142	2,399
Jarasadho ..	..	..	..	..	..	..	4	2	2	700	354	346	4	2	2
Janna	57	12	45	..	..	..	..	..	..	..	..	..	57	12	45
Janni	495	240	255	..	..	..	172	109	63	26	26	..	693	375	318
Jantri	7	5	2	..	..	..	..	..	..	..	..	..	7	5	2
Japanese ..	3	2	1	..	..	..	..	..	..	..	..	..	3	2	1
Jargi	..	..	..	..	..	..	..	..	..	7	1	6	7	1	6
Jatapu	7,195	3,586	3,609	..	..	..	..	..	..	..	..	..	7,195	3,586	3,609
Jogali	..	..	..	..	..	..	239	117	122	..	..	..	239	117	122
Jogi	275	116	159	..	..	..	53	24	29	5	5	..	333	145	188
Jogula	..	..	..	..	..	..	..	..	..	11	9	2	11	9	2
Joura	82	32	50	..	..	..	..	..	..	..	..	..	82	32	50
Kachura ..	137	84	53	..	..	..	..	..	..	..	..	..	137	84	53
Kaibartho ..	1,455	505	950	..	..	..	..	..	..	..	..	..	1,455	505	950
Kaikala ..	..	..	..	178	3	175	..	..	..	..	..	..	178	3	175
Kakusto ..	637	205	432	..	..	..	..	..	..	..	..	..	637	205	432
Kalabanthiri ..	11	..	11	..	..	..	..	..	..	..	..	..	11	..	11
Kalingi	33,347	15,387	17,960	33,922	16,584	17,338	9,744	4,756	4,988	19,318	9,612	9,706	96,331	46,339	49,992
Kalavayasula ..	..	..	..	..	..	..	..	..	..	8	4	4	8	4	4
Kaliji	38,721	15,922	22,799	799	358	441	..	..	..	512	218	294	40,032	16,498	23,534
Kamma ..	17	14	3	..	..	..	..	..	..	..	..	..	17	14	3
Kamphoodia ..	58	..	58	..	..	..	..	..	..	..	..	..	58	..	58
Kampo	18,169	8,430	9,739	..	..	..	2,568	1,453	1,115	3	3	..	20,740	9,886	10,854
Kamsali ..	1,973	852	1,121	1,896	905	991	2,279	1,101	1,178	926	464	462	7,074	3,322	3,752
Kammari ..	1,925	494	531	3,048	1,527	1,521	1,401	644	757	591	281	310	6,065	2,946	3,119
Kanchara ..	477	267	210	1,068	470	598	11	11	..	2	2	..	1,558	750	808
Kansari ..	686	285	401	..	..	..	34	17	17	..	..	..	720	302	418
Kapu	5,002	2,748	2,254	18,375	9,354	9,021	4,276	23,208	25,068	5,555	2,726	2,829	77,208	38,036	39,172
Karnam ..	13,078	6,308	8,382	9,984	4,846	5,111	4,966	2,397	2,560	1,400	705	695	29,406	14,256	15,150
Kattikarla ..	..	..	..	..	..	..	9	6	3	..	..	..	9	6	3
Kayasto ..	76	55	21	..	..	..	60	27	33	21	15	6	157	97	60
Kela Oddi ..	..	..	..	..	..	..	..	..	..	3	..	3	3	..	3
Kella	64	29	35	..	..	..	..	..	..	..	..	..	64	29	35
Korti	531	219	312	..	..	..	..	..	..	..	..	..	531	219	312
Kevuto	36,292	16,674	19,618	135	61	74	1,132	530	602	726	11	715	38,285	17,276	21,009
Khadura ..	500	500	..	..	..	..	..	..	..	14	14	..	514	514	..
Khahilya ..	18	16	2	..	..	..	..	..	..	..	..	..	18	16	2
Khalasi ..	42	10	32	..	..	..	..	..	..	..	..	..	42	10	32
Khandayito ..	5,163	2,178	2,985	..	..	..	109	52	57	24	15	9	5,296	2,245	3,051
Khendra ..	193	193	..	..	..	..	..	..	..	..	..	..	193	193	..
Khodalo ..	28,052	11,549	16,503	..	..	..	..	..	..	..	..	..	28,052	11,549	16,503
Khodara ..	652	263	389	..	..	..	..	..	..	..	..	..	662	283	389
Khohara ..	..	..	..	..	..	..	..	..	..	7	3	4	7	3	4
Khoira ..	996	457	539	..	..	..	..	..	..	..	..	..	996	457	539
Konda Dora ..	3,310	1,592	1,718	..	..	..	..	..	..	..	..	..	3,310	1,592	1,718
Khondite Odiya.	161	110	51	..	..	..	..	..	..	..	..	..	161	110	51
Khoruda ..	1,380	371	1,009	..	..	..	..	..	..	..	..	..	1,380	371	1,009
Kodura ..	2,799	1,167	1,632	..	..	..	..	..	..	..	..	..	2,799	1,167	1,632
Koibroto ..	..	..	..	..	..	..	37	12	25	..	..	..	37	12	25
Kolata	332	162	170	..	..	..	..	..	..	..	..	..	332	162	170
Kolavamtulu ..	50	20	30	..	..	..	..	..	..	..	..	..	50	20	30
Koli	1,093	501	592	..	..	..	..	..	..	..	..	..	1,093	501	592
Kolinga ..	13	13	..	..	..	..	..	..	..	..	..	..	13	13	..
Komarao ..	1,303	639	664	..	..	..	..	..	..	..	..	..	1,303	639	664
Komati ..	8,109	4,162	3,947	5,925	3,060	2,865	2,837	1,448	1,389	2,215	1,002	1,213	19,086	9,672	9,414
Kondaito Velama.	11	2	9	..	..	..	..	..	..	..	..	..	11	2	9
Kondayet Oddi.	1	1	..	..	..	..	..	..	..	..	..	..	1	1	..

Castes of Ganjam—cont.

Caste.	Ganjam Plains except Chicacole, Parlakimedi and Tekkali.			Chicacole.			Parlakimedi.			Tekkali.			Ganjam Plains.		
	P.	M.	F.	P.	M.	F.	P.	M.	F.	P.	M.	F.	P.	M.	F.
1	2	3	4	5	6	7	8	9	10	11	12	13	14	15	16
Kond ..	25,764	12,200	13,564	..	..	..	1,629	791	838	..	..	..	27,393	12,991	14,402
Kondora ..	1,345	663	682	...	...	...	...	...	...	...	...	...	1,345	663	682
Kondra ..	3,106	872	2,234	1,464	694	770	516	250	266	1,810	874	936	6,896	2,690	4,206
Kotiya	571	254	317	80	78	2	8	3	5	...	...	...	659	335	324
Kshatriya ..	9,933	2,755	7,178	2,407	2,284	123	2,201	1,029	1,172	5,133	1,970	3,163	19,674	8,038	11,636
Kudumo ..	11,411	6,085	5,326	..	..	..	..	..	..	..	..	..	11,411	6,085	5,326
Mahan Gaudo ..	3	2	1	...	...	...	...	...	...	...	...	...	3	2	1
Mahanti ..	5,781	2,770	3,011	15	1	14	235	108	127	14	8	6	6,045	2,887	3,158
Mahanto ..	9	2	7	..	..	..	..	..	..	..	..	..	9	2	7
Maharana ..	107	42	65	..	..	..	..	..	..	6	6	..	113	48	65
Maharashtra ..	1	1	...	..	..	..	39	17	22	6	2	4	46	20	26
Majji	2,653	1,451	1,202	..	..	..	3,214	1,461	1,753	99	49	50	3,473	1,510	1,963
Majjula ..	265	129	136	3,338	1,593	1,745	2,348	1,230	1,118	15	9	6	5,966	2,961	3,005
Mala	24,300	10,955	13,345	9,817	4,407	5,410	...	...	...	8,872	4,053	4,819	42,989	19,415	22,574
Mali	7,938	3,699	4,239	52	50	2	265	135	130	111	4	107	8,366	3,888	4,478
Mandala ..	217	99	118	..	..	..	..	..	..	..	..	..	217	99	118
Mandi	1	1	...	...	...	...	...	...	...	...	...	...	1	1	...
Mangali ..	2,111	890	1,221	4,865	2,387	2,478	2,503	1,220	1,283	2,327	993	1,334	11,806	5,490	6,316
Mantri	29	12	17	..	..	..	..	..	..	..	..	..	29	12	17
Marata	..	..	..	35	2	33	18	7	11	..	..	..	53	9	44
Markaya ..	17	8	9	..	..	..	..	..	..	..	..	..	17	8	9
Marwadi ..	29	15	14	..	..	..	..	..	..	..	..	..	29	15	14
Mattia	1,759	1,002	757	...	...	...	2	..	2	..	..	..	1,761	1,002	759
Modaliar ..	2	2	..	12	2	10	..	..	..	6	6	..	20	10	10
Mogoda ..	27	10	17	..	..	..	..	..	..	..	..	..	27	10	17
Muchi	924	438	486	..	..	..	..	..	..	..	..	..	924	438	486
Muli	1,130	682	448	51	17	34	695	332	363	22	12	10	1,898	1,043	855
Muni	1,813	816	997	..	..	..	...	...	...	..	..	..	1,813	816	997
Naga	..	..	..	..	..	..	435	224	211	..	..	..	435	224	211
Nagara	49	..	49	..	..	..	5	..	5	15	7	8	69	7	62
Nagarulu ..	..	..	..	1,412	642	770	...	...	...	..	..	..	1,412	642	770
Nagasapu ..	...	...	...	...	...	...	802	387	415	9	2	7	811	389	422
Nagavamsam ..	48	21	27	596	294	302	1,465	721	744	12	12	..	2,121	1,048	1,073
Naidu	42	25	17	..	..	..	16	10	6	..	..	..	58	35	23
Naiko	60	24	36	..	..	..	..	..	..	..	..	..	60	24	36
Neyyali Oddi ..	53	19	34	..	..	..	..	..	..	..	..	..	53	19	34
Nallu	19	12	7	..	..	..	..	..	..	..	..	..	19	12	7
Napito	16	9	7	..	..	..	5	..	5	..	..	..	21	9	12
Nayakula ..	1	..	1	..	..	..	..	..	..	..	..	..	1	..	1
Nayar	52	27	25	8	4	4	1	1	..	..	..	..	61	32	29
Neyyala ..	833	386	447	2,574	1,172	1,402	904	422	482	799	399	400	5,110	2,399	2,731
Nohara	28	28	...	..	..	..	..	..	..	..	..	..	28	28	...
Noliya	1,491	642	849	..	..	..	...	...	...	..	..	..	1,491	642	849
Oddalu	..	..	..	..	..	..	252	109	143	..	..	..	252	109	143
Oddari	2	2	..	..	..	..	137	59	78	..	..	..	139	61	78
Oddi	636	1	635	654	313	341	1,633	647	986	..	..	..	2,923	961	1,962
Odhra Kumbha. Konoo ..	...	...	...	..	..	..	46	21	25	...	...	...	46	21	25
Odiya	64,484	21,708	42,776	..	..	..	4,049	2,027	2,022	742	323	419	69,275	24,058	45,217
Odra	35	28	7	..	..	..	..	..	..	..	..	..	35	28	7
Onaitho ..	1,324	519	805	..	..	..	..	..	..	..	..	..	1,324	519	805
Oriya	14,516	12,950	1,566	..	..	..	..	..	..	..	..	..	14,516	12,950	1,566
Osludia ..	36	21	15	..	..	..	12	7	5	..	..	..	48	28	20
Padhano ..	27	22	5	..	..	..	6	2	4	5	5	..	38	29	9
Pardi	5,120	2,442	2,678	..	..	..	..	..	..	613	283	330	5,733	2,725	3,008
Paikali	13	8	5	..	..	..	..	..	..	2	..	2	15	8	7
Paiko	2,320	1,092	1,228	..	..	..	100	54	46	..	..	..	2,420	1,146	1,274
Painda	92	46	46	...	...	...	...	...	...	...	...	...	92	46	46
Palli	23,998	10,208	13,790	2,652	1,021	1,631	707	296	411	8,949	3,362	5,587	36,306	14,887	21,419
Pallia	1,094	471	623	..	..	..	..	..	..	5	5	..	1,099	476	623
Pamidi	422	182	240	..	..	..	..	..	..	..	..	..	422	182	240
Panchama ..	1,885	767	1,118	4,507	2,136	2,371	..	..	..	337	169	168	6,729	3,072	3,657
Pandava ..	...	...	...	..	..	..	74	39	35	..	..	..	74	39	35
Pandito ..	969	422	547	..	..	..	265	126	139	40	20	20	1,274	568	706
Pandiya ..	144	64	80	..	..	..	..	..	..	..	..	..	144	64	80
Panjabi ..	3	3	..	..	..	..	..	..	..	..	..	..	3	3	..
Pano	10,803	4,675	6,128	..	..	..	2,750	1,322	1,428	28	4	24	13,585	6,001	7,584
Panothia ..	...	...	...	..	..	..	..	..	..	12	8	4	12	8	4
Panta Reddi ..	895	2	893	...	...	...	..	..	..	..	..	..	895	2	893
Panti	..	..	..	61	28	33	..	..	..	..	..	..	61	28	33
Pantla	..	..	..	..	..	..	..	..	..	6	4	2	6	4	2
Pari	4	...	4	..	..	..	..	..	..	...	..	..	4	...	4
Pathora ..	574	280	294	..	..	..	..	..	..	52	..	52	626	280	346
Patnaik ..	21	11	10	..	..	..	..	..	..	..	..	..	21	11	10
Patro	1,070	512	558	..	..	..	5	2	3	..	..	..	1,075	514	561
Patrula	..	..	..	3	3	..	..	..	..	..	..	..	3	3	..
Perika	97	42	55	92	47	45	544	259	285	..	..	..	733	348	385
Pillai	...	...	...	...	...	...	9	5	4	...	...	...	9	5	4
Pondara ..	9,500	4,551	4,949	5,348	2,362	2,986	4,167	2,078	2,089	2,474	1,226	1,248	21,489	10,217	11,272
Ponthriya ..	99	47	52	..	..	..	..	..	..	..	..	..	99	47	52
Poroja	22	19	3	..	..	..	..	..	..	..	..	..	22	19	3
Potro	83	33	50	..	..	..	..	..	..	..	..	..	83	33	50
Pottiyorya ..	78	19	59	..	..	..	..	..	..	..	..	..	78	19	59
Prusti	1	1	..	..	..	..	..	..	..	..	..	..	1	1	..
Pujari	4	1	3	..	..	..	..	..	..	..	..	..	4	1	3
Rage	..	..	..	..	..	..	..	..	..	5	..	5	5	..	5
Rajako	..	..	..	..	..	..	..	3	2	1	..	..	3	2	1
Rajaput ..	24	20	4	9	3	6	..	..	..	..	..	..	33	23	10
Raju	..	..	..	137	49	88	8	6	2	..	..	..	145	55	90
Rangary ..	7	4	3	..	..	..	..	..	..	..	..	..	7	4	3
Rangirigi ..	..	..	..	..	..	..	6	4	2	12	6	6	18	10	8
Rangum	8,735	4,147	4,588	..	..	..	..	..	..	7	7	..	8,742	4,154	4,588
Ravulo	6,583	2,992	3,591	..	..	..	..	..	..	16	9	7	6,599	3,001	3,598
Ravuto	5	3	2	..	..	..	..	..	..	..		..	5	3	2

Castes of Ganjam—cont.

Caste.	Ganjam Plains except Chicacole, Parlakimedi and Tekkali.			Chicacole.			Parlakimedi.			Tekkali.			Ganjam Plains.		
	P.	M.	F.	P.	M.	F.	P.	M.	F.	P.	M.	F.	P.	M.	F.
1	2	3	4	5	6	7	8	9	10	11	12	13	14	15	16
Ravindu	192	94	98	...	...	...	...	...	...	...	...	...	192	94	98
Reddi	59,301	24,542	34,759	15,928	6,952	8,976	3,315	1,931	1,784	11,742	5,303	6,439	90,286	38,328	51,958
Relli	3,841	1,623	2,218	2,082	947	1,135	..	..	..	1,295	622	673	7,218	3,192	4,026
Rona	436	432	4	..	..	..	..	..	..	..	..	..	436	432	4
Sadhu	43	16	27	..	..	..	..	..	..	5	5	..	48	21	27
Saguva	699	232	467	..	..	..	..	..	..	..	..	..	699	232	467
Sahu	6	6	..	..	..	..	..	..	..	..	..	..	6	6	..
Sali	3,776	1,837	1,939	5,330	2,680	2,650	1,785	905	880	2,888	1,390	1,498	13,779	6,812	6,967
Samantho	1,563	777	786	..	..	..	934	439	495	42	24	18	2,539	1,240	1,299
Samantiyai	9,471	3,936	5,535	14	2	12	..	..	..	..	..	..	9,485	3,938	5,547
Samia	...	...	...	...	...	...	18	14	4	...	...	...	18	14	4
Sani	130	60	70	27	10	17	11	1	10	36	7	29	204	78	126
Sanjogi	552	254	298	..	..	..	96	48	48	..	..	..	648	302	346
Sankari	157	65	92	..	..	..	..	..	..	..	..	..	157	65	92
Santo	1	1	..	..	..	..	..	..	..	1	..	1	2	1	1
Sanyasi	10	4	6	..	..	..	..	..	..	1	1	..	11	5	6
Sapati	53	53	..	..	..	..	..	..	..	..	..	..	53	53	..
Saputiya	74	5	69	..	..	..	...	...	...	...	...	...	74	5	69
Satani	403	195	208	..	..	..	131	86	45	240	109	131	774	390	384
Satani Vaishnava	1,153	359	794	..	..	..	491	252	239	330	133	197	1,974	744	1,230
Savara	15,196	7,364	7,832	..	..	..	42,933	21,547	21,386	4,897	2,474	2,423	63,026	31,385	31,641
Sauntiya	6,100	3,367	2,733	..	..	..	..	..	..	..	..	..	6,100	3,367	2,733
Segidi	4,010	2,492	1,518	23,238	10,342	12,896	2,817	1,289	1,528	3,427	1,474	1,953	33,492	15,597	17,895
Senapathi	54	20	34	..	..	..	...	...	...	...	...	...	54	20	34
Sharabu	86	43	43	..	..	..	59	28	31	11	8	3	156	79	77
Sijolo	33	24	9	..	..	..	..	..	..	..	..	..	33	24	9
Sikari	6	3	3	..	..	..	..	..	..	..	..	..	6	3	3
Singam	20	11	9	..	..	..	..	..	..	..	..	..	20	11	9
Siolo	729	389	340	..	..	..	..	..	..	..	..	..	729	389	340
Sipputi	7	2	5	..	..	..	..	..	..	..	..	..	7	2	5
Soboro	549	274	275	..	..	..	..	..	..	..	..	..	549	274	275
Solokondia	9	9	..	..	..	..	..	..	..	..	..	..	9	9	..
Sondi	10,478	5,579	4,899	1,187	577	610	1,552	775	777	1,035	555	480	14,252	7,486	6,766
Sondi Chandi	...	...	..	..	..	..	4	2	2	..	..	..	4	2	2
Sondi Odhra	50	50	..	..	..	..	114	31	83	..	..	..	164	81	83
Sondi Odiya	7	6	1	..	..	..	..	..	..	..	..	..	7	6	1
Sonkari	21	15	6	..	..	..	..	..	..	..	..	..	21	15	6
Sourashtra	...	...	...	..	..	..	51	22	29	..	..	..	51	22	29
Sudho	1,865	881	984	..	..	..	..	..	..	..	..	..	1,865	881	984
Sudra	..	..	..	23	3	20	..	..	..	..	..	..	23	3	20
Sumapuvalli	...	...	...	131	60	71	...	...	...	...	...	...	131	60	71
Sunnari	3,014	1,336	1,678	..	.	..	154	63	82	..	..	..	3,159	1,399	1,760
Sundi	1,393	...	1,393	..	..	..	..	..	..	..	..	..	1,393	...	1,393
Talari	127	117	10	..	..	..	..	..	..	..	..	..	127	117	10
Tamil	39	31	8	..	..	..	..	..	..	..	..	..	39	31	8
Tansali	6	4	2	..	..	..	..	..	..	..	..	..	6	4	2
Tapa	2	1	1	..	..	..	..	..	..	..	..	..	2	1	1
Telakali	1,079	404	675	1,836	899	937	1,575	764	811	661	318	343	5,151	2,385	2,766
Telaga	13,032	5,534	7,498	20,249	9,341	10,908	11,521	5,416	6,105	4,74	2,360	2,514	49,676	22,651	27,025
Telakali Oddi	7	3	4	...	...	...	...	...	...	...	...	...	7	3	4
Telli	26,742	12,316	14,426	639	352	287	559	244	315	611	404	307	28,551	13,216	15,335
Telukala	362	362	..	..	..	..	..	..	..	..	..	..	362	362	..
Thantura	5	2	3	..	..	..	..	..	..	..	..	..	5	2	3
Tiyaro	2,539	1,174	1,365	..	..	..	..	..	..	..	..	..	2,539	1,174	1,365
Tohalo	75	36	39	..	..	..	..	..	..	..	..	..	75	36	39
Tonti	2,795	1,250	1,545	..	..	..	..	..	..	..	..	..	2,795	1,250	1,545
Torai	66	53	13	..	..	..	..	..	..	..	..	..	66	53	13
Tulabinda	3	2	1	...	...	...	...	...	...	...	...	...	3	2	1
Uppari	1,195	601	594	1,069	493	576	1,090	530	560	663	366	297	4,017	1,990	2,027
Ustologi	28	18	10	..	..	..	..	..	..	..	..	..	28	18	10
Uthrasi	3	1	2	...	...	...	..	..	..	...	...	...	3	1	2
Vada	3,327	2,198	1,129	830	7	822	..	..	..	84	..	84	4,241	2,205	2,036
Vadaranga	378	231	147	..	..	..	13	4	9	76	38	38	467	273	194
Vada Vaishnava	..	..	..	..	..	..	..	..	..	12	12	..	12	12	..
Vadda	84	..	84	..	..	..	..	..	..	...	...	...	84	...	84
Vaddra	...	...	...	...	...	...	...	...	...	204	133	71	204	133	71
Vaishnava	322	186	136	1,305	711	594	442	202	240	241	120	121	2,310	1,219	1,097
Vaisya	4,486	2,137	2,349	6,718	3,377	3,341	1,048	535	513	465	191	274	12,717	6,240	6,477
Valmiki	418	176	242	..	..	..	..	..	..	43	19	24	461	199	266
Vanteri	190	54	136	...	...	...	...	...	...	...	...	...	190	54	136
Velama	67,361	33,287	34,074	50,483	25,001	25,482	12,370	6,032	6,338	4,508	2,254	2,254	81,453	39,248	42,205
Vaddi	2,327	1,204	1,123	1,009	626	383	266	108	158	1,052	470	582	5,860	1,177	683
Viramushti	83	18	15	64	36	28	12	5	7	11	8	3	120	67	53
Viswa Brahmin	5,017	2,450	2,567	4,972	2,337	2,635	2,427	1,128	1,299	2,148	1,058	1,090	14,564	6,973	7,591
Viswa Karma	1,035	456	579	..	..	..	68	29	39	244	109	135	1,347	594	753
Vyyarulu	...	...	..	1	1	..	..	..	..	..	..	..	1	1	..
Yadha	183	183	..	..	..	..	..	..	..	..	..	..	183	183	..
Yadhava	2,962	1,331	1,631	2,372	1,068	1,304	116	49	67	474	214	260	5,673	2,628	3,045
Yama Golla	6	6	..	..	..	..	..	..	..	..	..	..	6	6	..
Yanadi	142	65	77	...	...	...	55	55	...	...	...	...	197	120	77
Yanati	56	54	2	493	242	251	1,391	644	747	106	47	59	2,046	987	1,059
Yarukuli	266	145	121	348	152	196	113	62	51	84	56	28	811	415	396
Yata	531	138	393	2,021	1,018	1,003	340	183	157	312	259	53	3,204	1,598	1,606
Yatali	..	..	..	..	..	..	95	46	49	..	..	..	95	46	49
Yediga	6	..	6	..	..	..	..	..	..	..	..	..	6	..	6
Yenadri	20	12	8	..	..	..	..	..	..	..	..	..	20	12	8
Yendari	52	..	52	..	..	..	..	..	..	..	..	..	52	..	52
Yendra	15	8	7	..	..	..	..	..	..	..	..	..	15	8	7
Yennarijel	..	..	..	..	..	..	15	8	7	..	..	..	15	8	7
Yentamara	...	...	...	..	..	..	7	3	4	..	..	..	7	3	4
Yetangi	85	..	85	..	..	..	..	..	..	..	..	..	85	..	85
Yerragula	..	..	..	..	..	..	20	6	14	..	..	..	20	6	14
Muslim	3,720	1,951	1,769	981	510	471	486	233	253	298	155	143	5,485	2,849	2,636
Christian	1,567	775	792	289	152	137	627	329	298	208	96	112	2,691	1,352	1,339

Castes of Ganjam and Vizagapatam Agencies.

Caste.	Ganjam Agency.			Salur, Srungavarapukota, Viravilli, Palkonda, Gudem and Golgonda taluks.			Vizagapatam* Agency.		
	P.	M.	F.	P.	M.	F.	P.	M.	F.
1	2	3	4	5	6	7	8	9	10
Achari ..	..	..	..	..	..	..	8	3	5
Adi-Andhra	..	..	..	602	297	305	1,014	501	513
Adi-Kshatriya	..	..	..	..	..	..	2	1	1
Agrahal	..	..	..	..	..	..	4	3	1
Aguru ..	..	..	..	..	..	..	14	6	8
Ahir ..	..	..	..	..	..	..	25	9	16
Akula ..	..	..	..	2	2	..	17	11	6
Alia ..	..	..	..	5	4	1	..	..	..
Ammakaipa	..	..	..	4	1	3	..	..	..
Anjula ..	..	..	..	..	..	..	1	1	..
Argali ..	..	..	..	1	1	..	..	..	..
Arisi ..	..	..	..	3	..	3	..	..	..
Arya ..	..	..	..	..	..	..	2	2	..
Astaloki	..	..	..	..	..	..	5	3	2
Atchyalu	..	..	..	..	..	..	5	2	3
Akkyalu	..	..	..	..	..	..	..	..	..
Ayyalu	..	..	..	..	..	..	9	3	6
Ayyarakam	..	..	..	..	..	..	62	37	25
Bhadayi	..	..	..	77	29	48	1,986	1,016	970
Bagadi ..	..	..	..	..	..	..	76	52	24
Bagata ..	..	..	..	73	9	64	13,844	6,851	6,993
Baggilu	..	..	..	..	..	..	857	855	2
Bagho	..	..	..	21	7	14	..	..	..
Bairagi	..	..	..	1	1	..	..	..	..
Balasundari	..	..	..	..	..	..	4	1	3
Balda ..	..	..	..	..	..	..	7	7	..
Balgi ..	..	..	..	..	..	..	827	288	539
Banjari	..	..	..	..	..	..	420	393	27
Begulu ..	..	..	..	..	..	..	14	5	9
Barika ..	..	..	..	1	1	..	44	26	18
Basudevo	..	..	..	..	..	..	51	51	..
Batakara	..	..	..	4	3	1	..	..	..
Bavri ..	..	..	..	94	47	47	1,263	593	670
Behara ..	..	..	..	61	35	26	1	1	..
Belama	..	..	..	..	..	..	69	2	67
Benaito	..	..	..	251	119	132	..	..	..
Benangi	..	..	..	..	..	..	10	1	9
Bengali	..	..	..	..	..	..	14	8	6
Benni ..	..	..	..	..	..	..	5	2	3
Beranga	..	..	..	..	..	..	44	22	22
Bestala	..	..	..	..	..	..	5	5	..
Bhatraju	..	..	..	..	..	..	94	92	2
Bhajantra	..	..	..	52	29	23	..	..	..
Bhattada	..	..	..	..	..	..	11,078	6,705	4,373
Bhatto ..	..	..	..	..	..	..	261	35	226
Bhatra ..	..	..	..	..	..	..	55,680	29,608	26,072
Bhatura	..	..	..	..	..	..	26	14	12
Bhoya ..	..	..	..	4	..	4	1,447	569	878
Bhotara	..	..	..	..	..	..	8,627	7,507	1,120
Bhoju ..	..	..	..	..	..	..	..	..	..
Bhumia	..	..	..	181	181	..	31,473	14,807	16,666
Bindani	..	..	..	719	386	333	63	43	20
Bissoyi ..	..	..	..	254	124	130	3	3	..
Boda ..	..	..	..	89	37	52	..	..	..
Bodopatro	..	..	..	..	..	..	34	18	16
Bogada	..	..	..	93	47	46	..	..	..
Boipari	..	..	..	..	..	..	7,731	7,722	9
Bogam ..	..	..	..	7	4	3	..	..	..
Bohuka	..	..	..	26	12	14	3	3	..
Boishnavo	..	..	..	71	37	34	13	9	4
Boisto ..	..	..	..	..	..	..	21	14	7
Bhondari	..	..	..	467	224	243	1,209	265	944
Bolanti	..	..		258	83	175	..	..	..
Bolasi ..	..	..	..	8	3	5	..	..	..
Bondili	..	..	..	..	..	..	25	17	8

* Inclusive of figures in columns 5–7.

Castes of Ganjam and Vizagapatam Agencies—cont.

Caste.	Ganjam Agency.			Salur, Srungavarapukota, Viravilli, Palkonda, Gudem and Golgonda taluks.			Vizagapatam Agency.		
	P.	M.	F.	P.	M.	F.	P.	M.	F.
1	2	3	4	5	6	7	8	9	10
Bonda	..	..	..	..	..	..	..	..	..
Bonka	..	..	..	..	..	..	257	67	190
Boratlika	..	..	..	..	..	..	23	12	11
Bosantiya	..	..	..	..	..	..	148	106	42
Botia	..	..	..	10	8	2	..	..	..
Brahman Oriya	..	..	1,148	683	465	1	1	..	9,182	4,508	4,674
,, Telugu	..	..	87	54	33	176	87	89	1,451	722	729
,, others	..	..	..	..	..	4	3	1	365	199	166
Butalu	..	..	..	..	..	..	..	..	4	2	2
Byrepati	..	..	..	..	..	..	..	..	15	10	5
Chachadi	..	..	..	..	..	26	14	12	95	70	25
Chakali	..	..	..	..	..	565	278	287	3,426	1,932	1,492
Chamari	..	..	..	..	..	..	..	..	90	49	41
Chandala	..	..	..	..	..	..	..	..	1,970	1,010	960
Chandravamsam	..	..	15	11	4	..	..	..	..	..	..
Chapali	..	..	..	..	..	..	..	..	9	9	..
Chattia	..	..	..	..	..	..	..	..	15	13	2
Chaydia	..	..	..	..	..	..	..	..	3	3	..
Chenchu	..	..	6	..	..	..	..	..	213	105	126
Chinda	..	..	..	43	28	15	..	..	..	..	..
Chitrakar	..	..	..	66	33	33	..	..	..	67	25	42
Chokari	..	..	..	4	3	1	..	..	..	..	..	..
Chotnia	..	..	..	..	..	..	..	..	..	20	20	..
Chowdri	..	..	..	..	..	..	6	..	..	20	14	6
Daheet	..	..	..	..	..	..	..	..	..	64	4	60
Dandasi	..	..	..	986	452	534	..	..	..	710	402	308
Dangaito	..	..	..	..	..	..	..	..	..	13	13	..
Darji	..	..	..	..	..	..	..	..	..	1	1	..
Dasari	..	..	..	7	2	5	11	11	..	69	38	31
Dendra	..	..	..	..	..	..	3	1	2	3	1	2
Dentiya	..	..	..	..	..	..	..	..	..	12	2	10
Dera	..	..	..	2	1	1	..	..	..	318	170	148
Desya	..	..	..	..	..	..	..	..	6	10	1	9
Devangi	..	..	..	..	..	..	27	17	10	973	453	520
Dhakoda	..	..	..	..	..	..	..	..	..	8,412	7,030	1,382
Dhobi	..	..	..	1,075	557	518	33	18	15	1,827	937	890
Dhruva	..	..	..	..	..	..	..	..	..	3,146	1,958	1,188
Didoi	..	..	..	..	..	..	..	..	..	439	342	97
Dimolia	..	..	..	15	6	9	..	..	..	..	..	..
Diogalo	..	..	..	19	19	..	..	..	..	..	..	..
Dogaralu	..	..	..	..	..	..	..	..	..	1	1	..
Dolai	..	..	..	217	64	153	..	..	..	..	..	..
Doluva	..	..	..	878	503	375	..	..	..	15	10	5
Dolapathi	..	..	..	165	83	82	..	..	..	..	..	..
Dombo	..	..	..	1,449	689	760	800	411	389	103,019	52,157	50,862
Dondia	..	..	..	49	35	14	..	..	..	..	..	..
Dondsena	..	..	..	80	40	40	..	..	..	..	..	..
Donka	..	..	..	97	53	44	..	..	..	..	..	..
Dora	..	..	..	20	7	13	..	..	..	3,993	1,346	2,647
Dudekula	..	..	..	..	..	..	..	..	..	1	1	..
Dulia	..	..	..	..	..	..	..	..	..	1,005	532	473
Dumparasa	..	..	..	..	..	..	..	..	..	23	23	..
Dura	..	..	..	10	5	5	..	..	..	631	158	473
Ediga	..	..	..	..	..	..	6	2	4	6	2	4
Endra	..	..	..	..	..	..	67	33	34	67	33	34
Entamara	..	..	..	..	..	..	..	..	..	48	24	24
Eti	..	..	..	..	..	..	7	5	2	7	5	2
Gadaba	..	..	..	9	5	4	410	197	213	31,018	15,442	15,576
Gagrita	..	..	..	7	3	4	..	..	..	..	..	..
Gammalla	..	..	..	278	278	..	100	60	40	329	162	167
Gana	..	..	..	53	26	27	..	..	..	..	..	..
Gangavamsam	..	..	..	16	11	5	..	..	..	..	..	..
Gara	..	..	..	7	1	6	..	..	..	..	..	..
Gattuvallu	..	..	..	..	..	..	..	..	..	6	6	..
Gayinta	..	..	..	483	215	268	..	..	..	..	..	..

* Inclusive of figures in columns 5–7.

Castes of Ganjam and Vizagapatam Agencies—cont.

Caste.	Ganjam Agency.			Salur, Srungavarapukota, Viravilli, Palkonda, Gudem and Golgonda taluks.			Vizagapatam Agency.*		
	P.	M.	F.	P.	M.	F.	P.	M.	F.
1	2	3	4	5	6	7	8	9	10
Gavara	..	..	..	1	1	..	164	81	83
Ghasi	971	590	381	..	..	..	4,329	2,113	2,216
Godagali	..	..	..	5	3	2	53	34	19
Godari	34	9	25	..	..	..	17	5	12
Golla	132	54	78	997	478	519	2,251	996	1,255
Gond	3,771	1,825	1,946	..	..	..	23,805	12,170	11,635
Gontara	546	289	257	..	..	..	..	..	..
Goola	..	..	..	..	..	..	31	..	31
Gopalo	24	19	5	..	..	..	..	..	..
Gosai	..	..	..	..	..	..	4	3	1
Gottia	..	..	..	..	..	..	58	35	23
Gowdo	6,689	3,194	3,495	26	12	14	51,495	25,389	26,106
Gowli	..	..	..	..	..	..	23	13	10
Gudia	205	121	84	..	..	..	1,167	610	557
Guna	745	366	379	..	..	..	..	..	..
Gura	..	..	..	..	..	..	130	45	85
Gyta	464	215	249	..	..	..	..	..	..
Haddi	2,629	1,272	1,357	1	1	..	54	4	50
Hadstulia	..	..	..	..	..	..	36	28	8
Hajam	..	..	..	6	6	..	6	6	..
Haluka	..	..	..	..	..	..	11	2	9
Halava	13	4	9	..	..	..	2,482	1,237	1,245
Holeya	..	..	..	..	..	..	868	460	408
Hora	..	..	..	..	..	..	6	4	2
Jaggali	..	..	..	..	..	..	429	210	219
Jalari	22	8	14	..	..	..	655	447	208
Jangam	21	10	11	268	149	119	2,234	1,291	943
Janni	5	1	4	..	..	..	..	..	..
Jatapu	327	156	171	7,526	3,685	3,841	53,134	26,964	26,170
Jenna	2	2	..	..	..	..	..	..	..
Jonkhara	19	9	10	..	..	..	..	..	..
Jayapure	..	..	..	..	..	..	205	31	174
Jogi	..	..	..	..	..	..	708	270	438
Jogula	..	..	..	..	..	..	756	417	339
Kabadi	..	..	..	..	..	..	134	68	66
Kalagara	..	..	..	..	..	..	2,014	2,014	..
Kalingi	67	28	39	9	2	7	712	270	442
Kalya	..	..	..	..	..	..	1,576	1,391	185
Kalzu	..	..	..	..	..	..	19	10	9
Kamma	8	4	4	1	..	1	1	..	1
Kammari	..	..	..	385	196	189	10,537	7,235	3,302
Kampo	2	2	..	..	..	..	98	51	47
Kamsali	45	16	29	2,305	1,155	1,150	5,326	2,611	2,715
Kanchara	8	4	4	..	..	..	260	156	104
Kandra	..	..	..	..	..	..	19	16	3
Kansari	..	..	..	..	..	..	144	45	99
Kapali	..	..	..	..	..	..	1	1	..
Kapu	576	279	297	4,102	2,010	2,092	9,580	4,322	5,258
Karnam	511	256	255	52	26	26	5,087	2,546	2,541
Katch	..	..	..	..	..	..	1	1	..
Kayastha	..	..	..	..	..	..	19	14	5
Kendhu	..	..	..	..	..	..	1	..	1
Kevuto	927	459	468	..	..	..	93	18	75
Khandaito	525	249	276	..	..	..	83	18	65
Khatti	..	..	..	..	..	..	899	421	478
Khodalo	96	47	49	..	..	..	20	9	11
Khodra	2	2	..	..	..	..	11	4	7
Khojura	2	..	2	..	..	..	..	..	..
Kohara	130	65	65	..	..	..	..	..	..
Kojbarto	..	..	..	..	..	..	58	8	50
Kolasa	2	..	2	..	..	..	..	..	..
Kolhar	..	..	..	..	..	..	748	56	692
Koli	20	20	..	..	..	..	14	4	10
Komati	205	126	79	24	15	9	3,785	1,984	1,801
Kommaro	103	52	51	..	..	..	3,572	1,593	1,979

* Inclusive of figures in columns 5–7.

Castes of Ganjam and Vizagapatam Agencies—cont.

Caste.	Ganjam Agency.			Salur, Srungavarapukota, Viravilli, Palkonda, Gudem and Golgonda taluks.			* Vizagapatam Agency.		
	P.	M.	F.	P.	M.	F.	P.	M.	F.
1	2	3	4	5	6	7	8	9	10
Komarjit	..	..	..	..	..	..	33	33	..
Konda-Dora	515	241	274	13,921	6,894	7,027	36,384	17,450	18,934
Kond	133,450	65,213	68,237	3,455	1,774	1,681	162,918	86,598	76,320
Kollara	..	..	..	..	..	..	1,974	752	1,222
Konarai	..	..	..	..	..	..	6	2	4
Kolora	..	..	..	..	..	..	887	875	12
Kondra	30	6	24	..	..	..	120	65	55
Koraba	..	..	..	..	..	..	7	7	..
Korona	..	..	..	..	..	..	511	271	240
Kosalya	..	..	..	..	..	..	37	8	29
Konsari	35	19	16	..	..	..	169	94	75
Kosta	..	..	..	..	..	..	168	90	78
Kotiya	66	26	40	143	59	84	15,114	6,938	8,176
Kotlodola	63	48	15	..	..	..	..	..	..
Koya	25	12	13	9	5	4	21,940	11,128	10,812
Kshatriya	854	406	448	59	38	21	2,978	1,473	1,505
Kshetri	..	..	..	..	..	..	31	8	23
Kudumo	136	70	66	..	..	..	600	244	356
Kuluta	133	46	87	..	..	..	..	..	..
Kumbharo	3,578	1,778	1,800	..	..	..	3,065	2,041	1,024
Kumbi	..	..	..	..	..	..	46	46	..
Kummara	142	6	136	188	92	96	7,216	3,489	3,727
Kurakula	..	..	..	..	..	..	152	66	86
Kuruni	2	2	..	..	..	..	258	118	140
Kusaraya	..	..	..	..	..	..	5	5	..
Kutiya	..	..	..	..	..	..	11	11	..
Leyari	..	..	..	..	..	..	4	3	1
Lingaito	2	2	..	..	..	..	..	..	..
Liyari	32	16	16	..	..	..	..	..	..
Lohora	829	418	411	..	..	..	2,822	1,496	1,326
Libiri	..	..	..	..	..	..	33	33	..
Madukali	..	..	..	..	..	..	7	2	5
Madiga	3	..	3	743	395	348	1,248	684	564
Magada	208	82	126	..	..	..	1	1	..
Magiya	..	..	..	..	..	..	76	35	41
Mahanti	422	213	209	..	..	..	159	46	113
Maharana	..	..	..	..	..	..	22	9	13
Majjula	5	3	2	..	..	..	160	33	127
Mala	25	10	15	1,949	982	967	4,714	2,340	2.374
Malayali	..	..	..	..	..	..	214	2	212
Mali	192	93	99	..	..	..	18,111	9,600	8,511
Malia	..	..	..	..	..	..	557	367	190
Manchi	..	..	..	746	389	357	4,843	2,543	2,300
Mandri	..	..	..	..	..	..	1	1	..
Mandalu	..	..	..	..	..	..	220	216	4
Mandly	..	..	..	..	..	..	13	13	..
Mandogutel	..	..	..	..	..	..	63	29	34
Mantri	..	..	..	..	..	..	..	..	..
Mangali	..	..	..	296	140	156	1,239	626	613
Manni	..	..	..	21	11	10	666	282	384
Maratta	..	..	..	..	..	..	2	2	..
Marwadi	..	..	..	..	..	..	1	1	..
Mattia	1	1	..	..	..	..	5,776	2,762	3,014
Medari	1	1		14	9	5	293	136	157
Mirgan	..	..	..	..	..	..	2,349	1,135	1,214
Mosiri	..	..	..	..	..	..	65	23	42
Muchi	1	1	..	..	..	..	13	6	7
Mudaliar	..	..	..	..	..	..	62	41	21
Muruva	..	..	..	..	..	..	584	351	233
Muli	225	120	105	199	100	99	7,831	3,659	4,172
Munda	..	..	..	422	213	209	422	213	209
Muni	16	11	5	..	..	..	..	..	..
Muriya	..	..	..	..	..	..	132	132	..
Nagara	..	..	..	8	8	..	53	31	22
Nagasapu	..	..	..	..	..	..	2	2	..
Nagavamsam	506	190	316	..	..	..	..	..	..

* Inclusive of figures in columns 5–7.

Castes of Ganjam and Vizagapatam Agencies—cont.

Caste.	Ganjam Agency.			Salur, Srungavarapukota, Viravilli, Palkonda, Gudem and Golgonda taluks.			Vizagapatam* Agency.		
	P.	M.	F.	P.	M.	F.	P.	M.	F.
1	2	3	4	5	6	7	8	9	10
Naiko	19	10	9	..	..	..	..	..	..
Naidu	..	..	..	..	..	..	25	13	12
Nalavamsam	1,171	668	503	..	..	..	..	..	..
Nayar	..	..	..	..	..	..	51	29	22
Neyyali	17	12	5	174	68	106	412	86	326
Nitham	..	..	..	..	..	..	1	1	..
Nodya	..	..	..	..	..	..	9	9	..
Odiya	6,225	3,141	3,084	2	..	2	2,324	1,271	1,053
Ojula	..	..	..	733	370	363	2,027	1,089	938
Omanto	..	..	..	..	..	..	2,707	186	2,521
Omaito	1,685	821	864	..	..	..	4,773	1,851	2,922
Paidi	114	50	64	1,194	542	682	23,168	11,495	11,673
Paikali	1,036	507	529	..	..	..	85	37	48
Paiko	697	351	346	..	..	..	25,599	12,991	12,608
Palli	10	3	7	..	..	..	353	144	209
Panchama	197	87	110	2,603	1,255	1,348	2,866	1,436	1,430
Pano	56,152	28,719	28,483	..	..	..	816	386	430
Pannora	..	..	..	..	..	..	115	99	16
Panditha	..	..	..	..	..	..	75	25	50
Pariah	17	7	10	96	47	49	96	47	49
Parala	..	..	..	..	..	..	323	24	299
Patel	..	..	..	..	..	..	1	1	..
Patralu	..	..	..	..	..	..	1	1	..
Patnaik	..	..	..	..	..	..	111	74	37
Patro	1,054	502	552	1	1	..	16	10	6
Pattu Sali	..	..	..	..	..	..	110	62	48
Palva	..	..	..	..	..	..	92	6	86
Pentiya	4	2	2	..	..	..	1	1	..
Periki	..	..	..	..	..	..	39	15	24
Pillai	..	..	..	..	..	..	1	1	..
Poigarp	..	..	..	..	..	..	77	40	37
Pondra	25	17	8	..	..	..	858	439	419
Ponako	..	..	..	..	..	..	974	442	532
Poojari	..	..	..	..	..	..	241	224	17
Porasa	..	..	..	..	..	..	43	43	..
Poroja	..	..	..	..	..	..	33,427	45,805	47,622
Prodhana	125	60	65	..	..	..	15	6	9
Pujari	189	90	99	..	..	..	..	..	..
Puttiya	..	..	..	..	..	..	278	193	85
Rajako	1 H	1 H	..	..	..	..	..	..	..
Rajput	81	39	42	..	..	..	64	44	20
Rancho	4	4	..	..	..	..	..	..	..
Ranguni	..	..	6	..	..	..	2	2	..
Rao	..	6	..	..	..	..	4	..	4
Razu	52	26	26	19	10	9	114	47	67
Ratiya	..	..	..	..	..	..	11	8	3
Rantho	328	185	143	..	..	..	202	104	98
Ravulo	30	23	7	..	..	..	..	..	..
Reddi	102	42	60	671	322	349	2,152	1,106	1,046
Relli	208	100	108	34	20	14	2,013	1,018	995
Rosoliya	..	..	..	..	..	..	1	1	..
Rona	..	..	..	5	3	2	23,528	11,714	11,814
Salapu	..	..	..	..	..	..	43	32	11
Sali	6	3	3	569	254	315	817	325	492
Samantho	255	99	156	..	..	..	1,307	658	649
Samanthiya	2	2	..	6	..	..	..	..	..
Sani	..	6	..	..	..	..	58	23	35
Sankara	..	..	..	..	..	..	295	100	195
Sanjogi	18	11	7	..	..	..	78	43	35
Sanyasi	..	..	..	..	..	..	57	26	31
Sapiri	..	..	..	124	64	60	124	60	64
Sarabu	..	..	..	..	..	..	333	136	197
Satada Vaishnava	..	..	..	..	..	..	31	13	18
Satani	24	14	10	41	18	23	108	44	64
Savara	90,253	43,738	46,515	5,847	3,126	2,721	57,504	38,963	28,541
Sayankulam	..	..	..	..	..	..	7	4	3
Segidi	1	1	..	22	9	13	42	22	20

*Inclusive of figures in columns 5–7.

Castes of Ganjam and Vizagapatam Agencies—cont.

Caste.	Ganjam Agency.			Salur, Srungavarapukota, Viravilli, Palkonda, Gudem and Golgonda taluks.			Vizagapatam Agency.		
	P.	M.	F.	P.	M.	F.	P.	M.	F.
1	2	3	4	5	6	7	8	9	10
Senapathi	..	..	..	210	107	103	215	110	105
Sethara	2	2	..	..	..	..	..	..	..
Setti	..	..	..	9	1	8	9	1	8
Sidho	..	..	..	..	..	..	3	3	..
Sindhya	..	..	..	..	..	..	28	15	13
Sitra	81	67	14	..	..	..	..	..	..
Slanthia	..	..	..	..	..	..	3	..	3
Sona	..	..	..	..	..	..	48	35	13
Sudra Telaga	..	..	..	..	..	..	9	9	..
Sondi	4,733	2,476	2,257	134	44	90	16,151	8,151	8,000
Sudho	7,649	3,751	3,898	..	..	..	..	..	..
Sunnari	31	17	14	..	..	..	58	324	234
Suryavamsam	6	5	1	..	6	..	..	..	..
Syamalo	2	..	2	..	..	..	..	..	..
Tamilian	..	..	..	..	..	..	3	2	1
Telega	288	167	121	235	119	116	4 975	2,495	2,480
Telakali	..	..	..	68	39	29	1,231	544	687
Telli	1,238	614	624	3	1	2	1,459	689	770
Thodia	49	21	28	..	..	..	..	..	..
Tohala	1,242	652	590	..	..	..	..	..	..
Torasa	..	..	..	..	..	..	16	7	9
Tonti	4	4	..	..	..	..	..	..	..
Uppari	..	..	..	66	41	25	121	48	73
Vada	..	..	..	..	..	..	346	291	55
Vaddi	1	..	1	..	..	..	312	84	228
Vadra	..	..	..	..	..	..	9	..	9
Vaishnava	..	..	..	3	3	..	816	351	465
Valmiki	..	..	..	555	304	251	2,305	1,176	1,129
Vantari	..	..	..	49	18	31	93	57	36
Velama	..	..	..	5,947	2,836	3,111	7,722	3,638	4,084
Viswa Brahmin	28	17	11	269	143	126	619	338	281
Vysia	3	3	..	51	31	20	724	368	356
Yadhava	..	..	..	..	..	..	13	9	4
Yanati	..	..	..	..	..	..	7,075	3,409	3,666
Yata	..	..	..	26	17	9	79	45	34
Yerukali	10	4	6	11	5	6	11	5	6
Muslims	95	56	39	217	118	99	5,485	2,849	2,636
Christians	5,893	2,998	2,895	486	80	406	22,242	11,075	11,167

* Inclusive of figures in columns 5–7.

PRIMITIVE TRIBES.

Tribes.

The tribes dealt with in Table XVIII could be divided as regards growth into the large and the small. The large have almost uniformly increased while the small show an equally marked tendency towards decrease. The only considerable communities to show a decrease are Jatapu and Pano. In the first case the tribe are really a branch of the Konds, live in the lower Agency and the plains and have come greatly under plains influences. In their case a decrease has been in process since 1911 and probably a good many of them disappear each year into Hindus. The Panos' decrease is probably to some extent due to a similar phenomenon although this tribe is still essentially an Agency feature. They are in fact the depressed classes of Ganjam Agency. It may be that some of them have returned themselves as Kond, a habit to which they are on occasion prone. Gadaba and Gond also show a decrease but in those two cases the 1921 figures give some ground for suspicion. It is odd that over a decade when Agencies showed a distinct loss in population these two Agency communities should increase by nearly 20 per cent and 60 per cent respectively. In the case of the Gonds a possible confusion with Konds existed thus swelling the 1921 figure and the Kond decrease. Some confusion also has probably been present at this census between the two South Kanara tribes of Kudiya and Kudubi. The past 40 years show the normal ratio to have been approximately 1 to 2. It is now 1 to nearly 4. 1921 showed a large increase in the first when the second decreased by even more; the figures then were probably to some extent falsified and the falsification has apparently gone rather farther in the opposite direction in this decade.

Notes on certain of these communities are given separately in the following paragraphs.

Study of the progress of these tribes would be greatly facilitated by accurate vital statistics and age recording and wherever it is possible to secure this without undue extra effort it should be done. This is particularly desirable among the Todas.

Tabulation of caste or tribe returns in Assam was confined to those of administrative importance in the province but the mothertongue returns in the margin afford some small illustration of Madrasi presence in Assam.

	P.	M.	F.
Tamil	2,106	1,193	913
Telugu	30,786	16,392	14,394
Saora	9,340	5,241	4,099
Kond	6,180	3,120	3,060

Many of the returns of Telugu probably cover Saoras who have returned that language as or instead of their mothertongue. The returns of Oriya are not quoted as the bulk of these persons must have come from regions beyond Madras but it is probable that Agency tribesmen figure prominently also among those who have in Assam returned this language as mothertongue.

Chenchus.

2. The following notes are based on information supplied by forest and Chenchu officers in Kurnool.

The numbers of this, probably the hardest drinking and least attractive of the presidency's primitive tribes, have, except in 1921, shown an increase at each census. In 1921 a police drive was in progress and, as Mr. Boag remarked, it was not the apparent decline in numbers that called for comment so much as the fact that it had been possible to enumerate 6,000 odd of them. This circumstance also goes some way to account for the $28\frac{1}{2}$ per cent increase which 1921–31 appears to yield. Chenchu numbers in Hyderabad have diminished considerably since 1921 and it may be that Chenchu migration thence southwards over the Kistna has contributed to the substantial increase in Madras. It is quite likely that many Madras Chenchus crossed the river northwards ten years ago when the police drive was on in Kurnool and so swelled the Hyderabad census figures; the variations may well be compensatory and reflect a mere exchange. Kurnool district has more than half, and Guntur more than a fourth of the Chenchu total. Small contributions from Circar districts, all from the Ghats margin, and oddments from other Ceded Districts and elsewhere make up the total. There are no district figures for 1921 or

1911. 1901 shows Kistna, not Guntur, as housing over a quarter of all Chenchus. Kistna in those days was Guntur, for the latter district had not yet been carved from it. The conditions represented are therefore the same and the permanence of the proportions over the fifty years is remarkable. From such figures as are available the Guntur Chenchus seem to have increased at a greater rate than those of Kurnool. They are a more settled community, more given to plains settlement and in many ways different from their brethren of the west.

The taluk figures in Part II of Table XVIII indicate well the nature of Chenchu habitation. Markapur and Nandikotkur taluks alone contain nearly half the Chenchu total. No similar concentration appears in any other taluk. The distribution reflects Chenchu concentration in the Nallamalai Hills, the abode of their predilection and traditions.

Chenchu age distribution shows a strong youthful element. In both sexes over a fifth are aged 0–6 and 367 per 1,000 are in the first thirteen years. Clearly their proportion at 0–15 is well ahead of the province's 389 per 1,000 and is in the neighbourhood of 420. Even admitting that ages to years are a rather uncertain quantity there can be no doubt that the juvenile element is strong, a circumstance which is in accord with the marked increase in population already noted.

The progress of the Chenchu sex ratio is shown in the margin. Fluctuations are considerable but a distinct upward trend can be allowed. The pronounced fall in 1921 may possibly reflect influenza casualties; the epidemic was very severe in the Ceded Districts. It is noticeable that the sex ratio of the Guntur and more settled Chenchus is well over unity, being in 1931 no less than 1,187 : 1,000. The Kistna figures of 1901 show also a ratio above par, 1017 : 1000. Clearly therefore it is the wilder Chenchus of Kurnool who produce the female defect for the tribe. For them the ratio shows a marked decline since 1901, from 918 to 810, a further difference from the Guntur figures being thus apparent for while the Guntur figure has gone up the Kurnool ratio has gone down. More than two determinations are necessary before any posititve conclusions can be ventured but the difference in behaviour is of interest and may be symptomatic.

Year.	Females per 1,000 males.	Year.	Females per 1,000 males.
1881 ..	942	1911 ..	977
1891 ..	946	1921 ..	883
1901 ..	929	1931 ..	939

The Chenchus vary considerably in physical type, a fact noted by Thurston. They vary as much in customs and are by no means so uniform as is generally supposed. East differs from west and again from south and there may even be differences from gudem to gudem. The choice between burial and cremation depends generally on a sectarian difference corresponding roughly to Vaishnavite-Saivite but persons who die unmarried are often buried even among those who usually practise cremation. In South Kurnool burial is the general rule for all. In burial the corpse is generally laid north to south but while in East and West Kurnool the head is put to the south, it is put to the north in South Kurnool. Burial with head southwards is of course the usual burial practice, Yama's home being in that direction. There is variation in whether the face is upwards or downwards (Saivites unmarried are usually buried face downwards) and in the accompaniments of burial, e.g., cloth shroud, or leaves, sometimes cobwebs over the face. In the western Nallamalais burial is with shroud and weapons, in the East with green leaves.

Marriage is a purely secular contract which may be dissolved only by the husband and only for adultery. Widows can remarry and their second husband is usually the deceased one's brother. Marriage can be performed *in absentia* of the groom for whom a sword or a bow is substituted; all other ceremonies are carried out. The sword or bow is smeared with turmeric and crowned with a turban. The tali is usually tied not by the husband but by a member of the Uthaluri clan.

Menarikam is followed in marriages. Mr. Devadasan informs me of a peculiar case where a man married his father's sister, a widow with a daughter. He subsequently married the daughter also under the menarikam custom.

Monday is considered the most auspicious day for marriages.

Apart from the exogamous 'intiperlu' (= house-names), there are four occupational septs recognized, viz.—

1. Bhumana—King, headman and high priest.
2. Kudamala—Minister.
3. Dasari—Officiating priest.
4. Uthaluri—Talayari.

The Kudamalas appear to be strongest in numbers but Bhumanas have precedence and at ceremonies in East Kurnool act as high priest and receive tokens of pan and money from the public assembled; these gifts are reserved for the Bhumana whether he is actually present or not. Though there is no definite chieftain class and all do not obey a recognized leader, in gudems where Bhumanas are represented one of them is generally recognized and obeyed as chief. Precedence of Bhumana and Kudamala is hereditary by the male parent. These four classes have no bearing on marriage. A Bhumana can marry a Kudamala, etc., etc.

Chenchus look on the sun and moon as being brother gods. The markings in the moon are generally held to be a banyan tree with an anthill at the foot in which is a cobra. The eclipse is accounted for by a grazier having come one day to cut the banyan foliage. The cobra chased him and he hid between the moon and the sun. The enraged cobra devoured the moon, whereupon the grazier took refuge behind the sun. The cobra vomited up the moon again and resuming the chase went and devoured the sun. Still not finding the grazier it expelled the sun again and, exhausted, gave up the chase.

The rainbow is the bow Rama carried during his search in the Nallamalais for Sita. The Ramayana contains a reference to a woman of a forest tribe offering fruit to Rama then and she is held to have been a Chenchu. Thunder is the loosing of an arrow from the bow, rain is the god born at the loosing, and lightning is the flash of the rain god's sword.

In South Kurnool legends are more limited. The banyan tree is in the moon but the rainbow is merely the temple of the moon and lightning the cobbler's knife.

Certain forest rights were granted to Chenchus at the forest settlement of the Nallamalais. They have tended to arrogate to themselves others and in fact to live up to their self-imposed title of 'lords of the forest'. They have long claimed a right to levy tolls from pilgrims to Srisailam and extended their blackmail proclivities to the neighbouring plains villages under the pretence of crop protection. They became a constant source of trouble and in 1915 as a result of investigations covering some months a special officer was appointed for two years to study the Chenchu problem at close quarters. As a result of this officer's deputation much light was thrown on the Chenchu problem but Chenchu extravagance and nuisance were not diminished and as already mentioned the last census saw in progress police operations on a large scale against the Chenchus. These were successful and the Chenchu was at last inspired with some real respect for law and order. Great pains have been taken by Government to provide work for this tribe on lines to which they are adapted. Schools have been opened and various ameliorative activities pursued with the result that as one correspondent informs me many a young Chenchu of the present day is indistinguishable from an ordinary plains ryot. The Chenchu had always differed from the primitive tribes of the Circars Agencies in having retained no traces of a peculiar language and this was merely one of the indications that the Chenchu was much nearer to assimilation than other tribes. In Guntur district the Chenchus, while keeping themselves separate, have practically become part of the Hindu population. They are treated as ordinary Sudras and interdine with them on equal terms. It is noticeable that Chenchus have always held strong opinions on contact with depressed classes proper such as Malas and in Guntur they will not even accept food from the hands of Muhammadans. Their clothing has become the same as that of the Hindus around them and caste-marks appear freely on their foreheads. Even in Guntur, however, intermarriage with Hindus has not yet come about and the

Chenchu village is generally rather apart from the ordinary village houses. They have not yet lost their peculiar accentuation of Telugu, nor does an approximation in this matter appear likely.

Gadabas.

3. This tribe will be referred to in the discussion of certain others. Its numbers show a decrease of 12 per cent from 1921. The figures for that year were 19 per cent over 1911, an unusual rate of increase for an agency primitive tribe or indeed any community at all over a decade troubled by epidemic and scarcity in which the province population increased only 2 per cent and the Agency population went down. The Gadaba population increased steadily from 1881–1921 and this is its first recorded decline.

Gadaba population is essentially a Vizagapatam matter, Agency and plains there yielding practically the whole number in the ratio of 2 : 1. No district Agency figures are available for 1921 but a comparison of earlier figures and of the plains total for 1921 points to the latter area as absolutely and proportionally the chief contributor to the decline in the tribal total. The contingent from Vizagapatam Plains has gone down 18 per cent since 1921 whereas the decrease in the Agency can only have been in the neighbourhood of 8 per cent.

Gadaba population in the Agency has its seat in the approximate geographical centre of the tract, Pottangi and lower Jeypore. These taluks yield nearly two thirds of the Agency total. Adjoining taluks offer much smaller contributions but it is noticeable that the largest of these comes from the south, Malkanagiri. In the plains, Gadabas favour the foothill taluks and are found in every one, from Palkonda round to Golgonda. In Chapter XI reference is made to an apparently Gadaba dialect found in East Godavari under the name of Gutumvo and it is likely that a close enquiry would trace Gadaba elements down to the Godavari river. They are given to returning themselves under a clan or sept name which obscures their Gadaba origin or connections and it is likely that some if not all of the apparent decrease is due to a growing dispersion and disappearance among plains castes. In the agency an abiding source of confusion is the term Poroja by which term, as is mentioned elsewhere, many Gadabas describe themselves and are habitually referred to by others.

Emigration is also a circumstance to be borne in mind. During the decade recruiting in Vizagapatam Agency for Assam has been brisk.

The sex ratio has oscillated in a peculiar way as the figures in the margin show. After declining steadily from practically par in 1891 to 956 in 1921 it has gone up to above the presidency figure in 1931. The previous agency totals on record (1901–11) show ratios of 927 and 919 but the plains figures show oscillation, for women were in excess in both these years, fell into marked defect (876) in 1921 and recovered in 1931 to 1,059. The 1921 Gadaba returns are therefore peculiar and may reflect the inclusion of some non-Gadaba elements. The whole series illustrates the uncertainty that attends the term Gadaba but the sudden rise in the sex ratio is so marked as to be taken justifiably as reflecting some particular circumstance. That circumstance is probably emigration.

Year.	Females per 1,000 males.	Year.	Females per 1,000 males.
1881 ..	969	1911 ..	961
1891 ..	999	1921 ..	956
1901 ..	974	1931 ..	1,026

There is little exact knowledge recorded of this tribe's physical attributes and customs. Thurston for example gives no measurements or descriptive physical detail. It is doubtful if the tribe could be reduced to one type at all.

Thurston gives a tradition placing the original home of the tribe by the Godavari river and deriving thence its name (Godabari). Mr. G. Ramdas points to the important function played by a stream in all their chief ceremonies and suggests as the origin of the name ' gāda ' — a brook or stream plus -ba or -va. ' Gāda ' is apparently the Bundelkhand term for a stream and this Mr. Ramdas thinks a likely origin since the Gadabas' ' original home was in the north of the Vindhya mountains '. The same root appears in the Telugu ' gedda ' and Oriya ' gād,' and there seems no reason to go to Bundelkhand, at least for the name.

Kadans.

4. This interesting tribe shows a marked decrease for 1921–31, having diminished by 32 per cent. I am informed that smallpox caused many deaths among them during the decade. In 1921 and 1911 no Kadans were returned under Coimbatore, one of the districts with which they have always been associated, probably because they fell below the minimum population quota observed in the table. The tribe shows a considerable excess of women, but in Coimbatore males are the greater in numbers. The total numbers are so small that ratios to 1000 are not worth taking.

They have not changed greatly in customs but in attire the all-conquering shirt has made its appearance among them too. Thurston mentions that they used to bury the dead with head to the east ; I am told that the head is pointed to the north for the reason that only with the corpse in such a direction could the soul escape. Other hill tribes in the same area usually point the head to the south.

Their marriage ceremonies must be nearly the simplest that exist ; all that happens is that the two persons eat from the same plate.

About a fifth of Kadan males and a sixth of the females are aged 0–6. This encouraging proportion is rather offset by low quotas at ages 7–16, especially for males. Ratios for a population of under 500 are open to qualification and there is probably something rather eccentric about Kadan recorded ages. It does seem however that they have a smaller juvenile proportion than is usual among primitive tribes. Probably the effects of the smallpox visitation enter here.

Konds (Kui).

5. The reasons for adopting the spelling ' Kond ' were given in the language chapter of the report. Briefly, ' Khond ' is quite unjustified and ' Kondh ' an incomplete transliteration ; it was thought better, failing use of Kui—which is to be desired—to adopt a spelling at once simple and representative of the sound.

The numbers of this attractive and characteristic tribe have oscillated in a peculiar manner over the six censuses recorded in Table XVIII. The last decade showed an increase of 5·4 per cent but the tribal total remains over 7,500 below the 1911 record. A first tendency is to look for undue accretion over 1921 in communities which might be returned as or confused with Kond. Jatapus and Gonds have both decreased. Konda Doras it is true have increased by 31·3 per cent. Even this however does not restore them to their 1911 figure which accords well enough with 1901 and 1891 to be taken as a fair illustration of dimensions. On the other hand, a confusion between Kond and Konda is clearly possible and the great difference in tribal increase seems at first sight unlikely. One-third of the total Konds are in Balliguda and Udayagiri taluks, both of which return an increase rate for 1921–31 of 9 per cent. Another third are in Rayagada, Bissamkatak, Parvatipur and Gunupur taluks of Vizagapatam Agency in which the intercensal increases have been only 4·7, 2·5, 5·3 and —1 per cent. Konds are more than half the population of the two Ganjam taluks and of Parvatipur and almost half in Bissamkatak and Rayagada. Figures for these four taluks must therefore reflect to a considerable extent Kond conditions. Elsewhere Konds are a much smaller fraction of the taluk population and taluk increase rates do not carry the same weight, save that Gunupur's decrease seems to be a general taluk condition. These taluk considerations are sufficient to show that the effective Kond increase rate cannot depart largely from the 5·4 per cent discovered from the tribe totals, and over the taluks in which Konds are an appreciable part of the population the increase might be slightly below this figure. Unfortunately, individual Agency figures were not extracted in 1921 so it is not possible to discover where change has been greatest over 1921–31 but the 1911 figures seem to show that it is the Konds of Ganjam Agency who are responsible for the slower growth. They number at any rate 13,000 less than in 1911 whereas the Vizagapatam Agency contingent has slightly increased. Other quotas are inconsiderable compared with these two. If Ganjam Agency holds the key, then confusion with Konda Dora is a very remote possibility, for that tribe numbers only a few hundreds there and has never been numerous.

On the other hand, the taluks in which Konda Doras are most represented do not with the exception of Padwa return increase percentages anywhere near 31 per cent and the taluk of largest contribution scores only 8 per cent. Half the tribe total comes from Vizagapatam plains, no taluk of which where Kondas appear at all returns a percentage increase above 13 and the majority 9 per cent or below. About two-thirds of the Vizagapatam Agency number and a fourth of the tribal total come from taluks with increase near or above 30 per cent. This seems to point to a growth rate for the whole tribe of under 20 per cent. If 20 per cent were taken for Kondas and the remaining accretion considered as Kond, the total for the latter tribe would become 354,630 and the intercensal growth rate $7\frac{1}{2}$ per cent. The Konda total would then become 78,559.

The sex ratio for Konds is close to that for the province, 1026 to 1025. The contributing areas differ a good deal in ratio, however. For Ganjam the ratio is markedly plus, 1,046 for Agency and 1,109 for plains. For Vizagapatam Agency, however, which has more Konds than the whole of Ganjam, the ratio is below par, 997. The taluk figures in part II show that the most truly Kond part of Ganjam Agency, Balliguda, returns a very slight female excess (1,002) while in the more sophisticated and plains-influenced extremes, Udayagiri and Ramagiri, it is much more marked, with 1,105 and 1,069 respectively. The differences are perhaps significant. Oriya influence has gone further in Udayagiri than in any other Ganjam Agency taluk and is strong also in eastern Ramagiri, whereas western Balliguda is probably the homeland of the true Kui. The plains ratio is greatest in the taluk which adjoins Udayagiri, Ghumsur. The Vizagapatam Agency taluks differ widely. Bissamkatak and Gunupur have 975 and 985 females to 1,000 males while their southern and western neighbour Rayagada has 1,016 and Parvatipur 1,032. Pottangi, Jeypore and Koraput have 934, 952, 958 while Padwa, just south, has 1,055. Once again the region where the Kond is most primitive returns the lowest sex ratio; Bissamkatak shares the Kutiya country with Balliguda. There seems a clear tendency for the female quota to increase with approach to the plains and to the south.

The table in the margin shows the course of the Kond sex ratio since 1881. The increase is unbroken save for 1921's relapse. A similar circumstance is observed for the neighbour Saoras and is therefore apparently of general not tribal, significance and causation. Here we see probably the effects of the influenza visitation of 1918 which fell with particular severity on the Agency and is held generally to have been more fatal to women than to men.

Year.	Ratio.	Year.	Ratio.
1931 ..	1,026	1901 ..	961
1921 ..	997	1891 ..	914
1911 ..	1,011	1881 ..	877

1931 is apparently the first census in which Konds of Ganjam Agency have shown a female surplus (there are no district figures for 1881, 1891, 1921), and the ratio shows a steady increase for 1901, 1911, 1931, with 971, 996, 1,049. In Ganjam Plains the ratio has always been above par and increasing. In Vizagapatam Agency, however, the three extant figures show more oscillation than trend. In 1901 the ratio was 941 and in 1911, 1,008 against the present 997. It is difficult to account for this. It may be that influenza took a heavier female toll in Vizagapatam Agency than in its northern neighbour, with a consequent greater effect on the sex ratio. It is at least significant that precisely similar difference in regional behaviour is observed for the Saoras also.

The age distribution for Konds given in Subsidiary Table *iii* to Chapter IV shows ages 0–13 as contributing an identical proportion to both sexes, 341 per 1,000 or just over a third. 14–16 claims a larger quota among women and 17–23 a much larger. From 24 onwards the male quota is higher. It is interesting to observe that the Kond proportion of juveniles is distinctly less than the Saora; for ages 16–23 the difference is diminished but still in favour of the Saora, more however for men than for women. At ages 24–43 the Kond proportions are much larger but for 44 and over the Saora once more leads. Apparently the Konds have a larger proportion at the middle period and less at

the extremes. A number of qualifications could be adduced touching later years, emigration one of them, but the difference for children seems to relate to an essential difference in tribal conditions.

Whatever adjustments are made touching Kondas, it seems clear that Ganjam Agency Konds have contributed least to tribal growth. Some of the loss is due to emigration to Assam (cf. paragraph 1) and some may be across the border to Orissa. On the whole however, the rate of growth calls for no particular comment and the Kond seems to be holding his own. Long may he do so will be the wish of all who have known him in his homeland, for there is something in this cheerful, truthful, frank and humorous people that strikes a responsive chord. The Kond's peculiar and characteristic independence contains nothing of assertion and is as natural as everything else about him; the Kond, like a perfect host, is glad to see you in his Kond country. He will answer questions frankly and will then question his questioner, expecting as frank a reply. He is called lazy and compared to his disadvantage with his industrious Saora neighbour, but there is little doubt which gets more out of life. The Kond has put work in its place and life also. Neither is ever allowed to oppress him. Some of the effects of the Kond attitude towards settled agriculture are far from welcome to the administrator. His passion for 'podu' has had a considerable effect on Agency scenery and he is quite ready to migrate in order to secure virgin forest to hack and burn. Konds from Jeypore were found away down in Gudem; in 20 years they had altered the face of the country much as a rather destructive forest blight would alter it. Personally attractive and likable, the Kond as an administrative circumstance is a frequent anxiety. The forest reservation operations in Balliguda during the decade gave many opportunities of observing Kond passion for podu and at the same time his readiness to admit the existence of another point of view than his own. Such an admission is beyond the Saora and this constitutes one of the profoundest differences between these neighbour tribes.

The low country Kond has come under Oriya—and in Rayagada and Parvatipur, Telugu—influence and has departed widely from the ways of his fathers. Chokkapad countryside is practically indistinguishable from Ghumsur. I had a Chokkapad Kond as cook and heard later that he had married an Oriya woman. What Eickstedt would call 'die Proletarisierung' of the Chokkapad Kond at least may be said to have begun. It is certain that the Kond is a less cheerful man below ghats than above and Eickstedt's polysyllable does not imply an added joy in life.

It is in Balliguda and Bissamkatak that the Kond is found at probably his purest and best. The Kutiya Konds of Tumeribund way are so distinct in physical type as to raise speculation on Kond differences. Short and heavily muscled, 'tending to steatopygia', they resemble, according to C. A. Henderson, the Jalari fishermen of the coast who may be seen at Waltair and Gopalpur. The Kutiyas may be the original Kui type. Certainly their region has hitherto been the most remote from outside contacts. 'Hitherto', because the Vizianagram-Raipur railway now runs through Bissamkatak, and Tumeribund and Belghar are now only 30 miles from a through rail route. Perhaps the Konds of Balliguda and Bissamkatak are now due for 'Proletarisierung' and will have to suffer a sea-change into something neither rich nor unfortunately strange. How the Kutiya in particular will react is a problem full of interest.

Koyas.

6. The Koya figures in Table XVIII offer a tale of steady increase broken only by a 6·7 per cent decrease over 1911–21. Their increase rate is much greater than that for the other chief Agency tribes, and over the last decade they returned 29·3 per cent against the Konds' 5·4 and Saoras' 0·6. If the 1881 totals are left out as perhaps unrepresentative, the Koyas have nearly doubled since 1891. In the same forty years Konds have increased only 6·3 per cent and Saoras 16·2. Eighty per cent of Koyas are found in the Godavari Agency. There they show an increase over 1911 (there are no separate district agency figures for 1921) of 6·7 per cent while the much smaller quota from Vizagapatam Agency has gone up 148 per cent. It might be suspected that some of the accretion in the region covered Konds who as shown elsewhere have grown but slowly. This is not

very likely however. The Koya increase rate has always been markedly above the Kond and it is the Ganjam Agency which shows itself as the main cause of Kond slow growth ; in it Koya influence is nil. Moreover 91 per cent of the Vizagapatam Agency Koyas hail from Malkanagiri taluk, much of which lies considerably lower than the rest of the Vizagapatam Agency tracts and adjoins and continues the regions of Godavari Agency in which Koyas are most found.

Sex ratio figures for the six censuses are in the margin. The ratio shows a less systematic increase than the Kond or Saora and 1931 does not yield the highest ratio. It is curious that for all three 1911 should be the year which saw the ratio go above par for the first time. If these figures are any guide it would appear that the influenza of 1918 took a less selective toll among the Koyas than among the tribes farther north, evidenced by the proportion of women rising instead of falling as occurred among the Konds and Saoras. This is merely a conjecture however and it is certain that other circumstances enter. The Koya has never taken to emigration to the extent the Saora or even Kond has, although in the last year of the decade 600 single men departed for Assam, so the sex ratio is not appreciably influenced by that circumstance and probably approximates closely to effective conditions.

Year.	Ratio.	Year.	Ratio.
1881 ..	965	1911 ..	1,020
1891 ..	945	1921 ..	1,033
1901 ..	980	1931 ..	1,011

The Koyas maintain the strictness of their rules against intermarriage with other communities. According to Mr. Naganadha Ayyar, my chief informant on the tribe, such intermarriage ' admits of only one solution, excommunication '. A Koya father accused of having taken food with a son converted to Christianity was mulcted in Rs. 100 for expiatory ceremonies. Conversion to Christianity has been negligible. The same can hardly be said of Hinduism which has largely replaced or at least supplemented the old Koya deities. Most of these last are now forgotten. No specific names remain for gods of mountains and the generic Telugu ' Konda devatulu ' is all the name they get. Pidalamma, the female devil, is still feared as the bringer of disease and calamities.

Knowledge of Telugu is practically universal in the tribe now but their own tongue is in no danger of extinction though possibly of corruption. They speak Telugu with a marked intonation, accenting the beginning of the word. Since Telugu has properly speaking no accentuation the difference is considerable and renders Koyas sometimes with difficulty intelligible in that language. The Koya tongue itself seems to have more in common with Tamil than with Telugu. Some words, e.g., cot, say, no, dog, are practically identical with the Tamil forms and widely different from the Telugu.

Koyas are to a considerable extent indebted to Hindu saucars and Mr. Naganadha Ayyar estimates that 10 per cent of them are practically bondslaves inasmuch as they have pledged their services for food and a monthly pittance for terms of years. Their marriages are expensive and their desires increasing. Women in particular require more and better ornaments and clothes and the Koya himself is more dressy than of yore. All these extras have to be paid for. A good deal of expense has apparently been involved by the appearance of the liquor shop and the prohibition of free distillation. Forest reservation has also hit him hard. The legal disability to alienate Koya lands to persons of other communities has had considerable effect but it is said that a good deal of clandestine alienation goes on. The cultivation of tobacco which he used formerly to buy has been of service to the Koya but on the whole it appears that his economic status and independence have diminished.

Present Koya tradition points to a Bastar origin and such Koya migration as takes place is usually directed thither. The organization is extremely democratic, for even the hereditary ' samut dora ' or Kuladora to the group of ten or twelve villages is only a chairman of the tribal councils called to discuss abductions or other grave offences ; he is in no sense a master but has to be guided by the opinion of his colleagues. Possibly because of the general feast that accompanies every such discussion no husband can suppress enquiry into his wife's dereliction even if he wanted to. The unfortunate suffers both ways, by losing his wife (which however may be no great loss or a positive boon)

and by feeing and feeding the council of twenty-five or so who meet to decide the case. Except for the hereditary pujari there is no social precedence and even he is important only at festivals. The old divisions of Pattidis, Oddis, Racha doras, Kapa Koyas and Matva Koyas are largely forgotten.

A Koya may have as many wives as his finances will allow. Wives look after the fields when sowing is over. Pre-puberty marriage is not unknown but seems to be an imitation from Hindu practice. Another borrowing is in the searching for auspicious days for marriages by use of a Telugu almanac. The ceremony is simple. The patel ties the mangalasutram, the bridal pair are shown the sun, and the patel offers oblations of milk and flowers. The sun apparently takes the place of Arundati which is shown to Hindu bridal pairs. A man should not marry the daughter of his brother or sister. The patel or headman takes now the chief place in these ceremonies.

There appear to be two divisions among the Koyas, Lingadari and Gonu. The first will not eat with the second but will marry from among them. The Lingadari Koyas regard themselves as the gurus of the Gonus and in turn have as their own gurus Jangams who come usually from Rudramkota in Hyderabad territory.

Some notes by Mr. Naganadha Ayyar follow :—

Beyond a vague idea that the sun and moon are Gods the Koyas have no idea of gender but usually they are referred to as males. The first crescent after new moon is bowed to. They have no theory regarding the hare in the moon. In times of eclipse the idea is the moon or sun is devoured by a tiger or a serpent. They make awful noise by sounding their drums, shooting of guns, making dogs bark. The idea is the tiger or serpent will be scared away. It is in times of eclipse that Koya physicians stock themselves with medicinal herbs—they are supposed to be more potent then. In this connection it may be observed that the only English treatment in which he has belief is the Sudi Manthu (literally needle medicine). They very much appreciate and take on a large scale salvarsan injections for the 'Koya disease'. They have no idea of earthquakes, having never experienced them. The rainbow is the bow of their ancestor, Bhima and it has no other significance. It is only in cases of death and first ceremony after death that use of beef is said to be compulsory. The tail of a cow or bull is cut off and placed in the hands of the dead body. The beef is afterwards eaten in the feast with a good deal of arrack or toddy. Arrack is then poured over the hand and the pyre before it is set fire to. It used to be said that Lingadari Koyas were as a rule buried but the practice has almost died out. Cremation is the rule. It is only when people die of smallpox or cholera that bodies are buried. When buried no stone or monument marks the spot, thorns and stones are thrown to prevent wild animals and jackals from digging up the dead. They have no belief in transmigration of souls. They do not now believe that dead ancestors are reborn in the family. Their ideas of heaven are nebulous, their comforting conclusion being that the dead are at one with the gods. One ceremony should be performed after death, the period varying from three months to one year. There is also general feasting then.

Festivals.—The Koyas observe three main festivals :—

(1) Chama Kotha or Pacha Pandugai. This takes place in beginning of September. They do not take gongura, vegetables and chama before this pandugai. There is drinking on the occasion and only fowls are killed.

(2) Chukkudi Kayala Pandugai. This takes place in January before new beans are eaten. There is drinking but fowls only are killed.

(3) Bhumi Pandugai. This is their biggest festival, taking place after the rains. Bulls are killed and the blood is taken and sprinkled over lands and it is supposed to ensure fertility and ample yield. There is much drinking, dancing and feasting for three or four days. Rejoicings in festivals or marriages are attended with Koya dances to the accompaniment of dolus and the demonstrations are always noisy and sensational. Opinions and practices differ regarding use of beef. It is maintained in Marrigudem firka that beef should be taken only for deaths and annual ceremonies. In Rekapalli firka for instance there is no restriction in the use of beef on all occasions and it is only a question of money. The expenses connected with the festivals are met from a common fund and each family takes its own share in cooking the jonna, rice and doll and beef. They are brought together and then equally distributed.

From the District Gazetteer it will be seen that Koyas were paying some sort of tribute to Gutta Koyas on festival occasions. The idea of paying any tribute is now passing away. Once in four or five years according to arrangement, Koyas will come from Bastar and each family pays Rs. 2 or Rs. 3 to them in addition to fowls and jonna for their feeding

from day to day. The amount is regarded more or less as a religious contribution towards the ' *velpus* ' said to be preserved in Bastar. Common belief is that almost every house has velpu (or piece of metal symbolising God and his power) but the assurance is given that such is not the fact and there is not one velpu in this taluk (Bhadrachalam) now. But in each house is set apart some space which is regarded as seat of God and where oblations to ancestors are offered and kept holy.

In these days, a Koya cannot be so easily distinguished from a Reddi. He is not robust. Corpulent Koyas or Koyas of muscular build are not common. They should be said to have more or less a hairless skin. Their eyes are dark and a little narrow but can be easily distinguished by the silver jewels they wear or when they talk Telugu. It cannot be said that any cultural or physical decay is in rapid operation but the contact with civilized conditions has shaken the tribe a little, in both physical and cultural aspects. Their language is not going to be destroyed in any near future but learning Telugu also has become more or less a necessity to them. The ideas of religion are getting more and more hazy especially about their gattas, velupus, the many mountain gods they used to worship before. Where Jangams and Lingadari Koyas used previously to officiate at religious ceremonies, the patel or headman is taking his place. Pre-puberty marriages, if they occur on larger scale, are bound to have their effect on their physique too. But with more reservation of forests, more calls on their time for labour on Government works and liberal and tempting terms for grant of land, they are hemmed in, as it were, and forced to take to a more or less settled life with more or less permanent interests discouraging migration. Their wants in clothing material are on the increase and more insistent. All this may mean a decay in normal strength. On both sides of the Sabari and on this side of Sileru, Koyas live side by side with Hindus of all castes in the same street. They may be said to have more settled conditions than Koyas in the interior. Intermarriages with other castes are unknown and they are never tolerated. Where moral lapses occur, they are few and far between. Excommunication is the only penalty and it is this, they are confident, that will preserve their race. Their character too is slowly changing. Instances are not rare where it can be seriously doubted whether their old love for veracity and truth is not going down. This is also to some extent inevitable and still it does not seem likely that in spite of contact with other civilizations the tribe is going to lose its individuality and character within any reasonable distance of time.

Kuruman, (Kurumba) Nilgiris.

7. The following notes are based on information supplied by Mr. J. Selvanayakam.

The Kurumbas of the Nilgiris live on the lower slopes of the hills in small groups of houses called ' Kombais '. ' Kombai ' is Kanarese for sheepfold, a circumstance which points to the origin of the tribe and a former identity with the shepherd Kurubas of the Deccan and Mysore. They have two divisions, Nagar and Belagar, which operate only for purposes of exogamy ; no apparent difference survives between them. The chief man is called a mudali and succession is to his eldest son. If he has none, a new mudali is elected. Each mudali is supposed to be watchman and sorcerer to a group of Badaga villages and something like the kaval system of the plains exists here, for one of the mudali's chief tasks is to see that no other Kurumba injures the Badagas in the mudali's charge. Tributes for puja performance and probably abstention from sorcery are paid by Badagas to Kurumbas and a common belief is that no Badaga girl can expect a peaceful married life unless the Kurumbas have been duly fee'd.

Every Kombai has two plain upright stones on a raised platform, one supposed to be male, the other female. These are taken to represent the ancestral abode. Huts are generally built near stone outcrops which can be used as seats. Nothing in housing, apparel or ceremony indicates social position. All feast together, old and young, male and female, and several from one leaf.

The sun they consider male and the moon female. The man in the moon is the hare which was chased by the snake ; the moon prevents the snake from swallowing the hare till the sun rises.

Marriage is easy and widows can remarry. Marital customs are distinctly free. Childbirth must not take place within the ordinary hut. The dead are generally burnt, the mudali and his family however being buried and also small children. There is occasional variation in these details but what is unchanging is the keeping of a stone to represent the deceased. These stones are all deposited in a cave reserved for the purpose in each Kombai.

They are skilful musicians and claim that the Kotas have copied this art from them. They make their own flutes, etc.

Their gods are Herugudian, god of sowing, Mari, goddess of rain, Mahalinga the male god, Masani a female (cf. Masanagudi in Mysore), *plus* the Hindu pantheon. Their chief God, however, says my cynical informant, ' is their own belly '.

Paliyans.

8. Paliyans live in small isolated groups all along the Western Ghats from the Palni Hills in the north down to the Tinnevelly hills in the south. The note below by Mr. R. Foulkes, O.B.E., of Madura, covers all general matters relating to the tribe. Inevitably, in such circumstances of dispersion local differences arise. These are nowhere very considerable however. The Paliyans near Kuttalam in Tinnevelly declare that their ancestors fled from the persecutions of some Nawab. This may possibly refer to Tippu. Tinnevelly Paliyans seem generally to be called Karattu (கரட்டு) whereas the Madura ones are known as Kavu (காவு). Several small groups of Paliyans have diverged almost entirely from the tribal customs. In their case the effect of Christianization has been almost entire assimilation to plains types and customs. Other Paliyans ordinarily will have nothing whatever to do with their Christian fellowtribesmen. Among Paliyans, as in other tribes, racial intermixture takes much wider range among Christians than among those adhering to the tribal faith. An interesting variation from the account given by Mr. Foulkes is from the tahsildar of Periyakulam who declares that males are buried with face upwards but females with face downwards. This point would require however further elucidation. Among the Paliyans of the Saptur hills, according to Mr. J. A. Vedanayakan, it is the bridegroom's sister who ties the beads round the bride's neck at a marriage, and there is a kind of banns proclamation; one man announces in a loud voice that a marriage is in the making at a certain house and another elderly Paliyan from an adjoining group of huts calls out the community's assent in a loud ' yes '. The same Paliyans hunt sambhur with a sharpened heavy stick which they hurl with some skill like a javelin. The tahsildar of Periyakulam reports to the same effect. Apparently the Saptur Paliyans abandon their hut on the mere occurrence of death, not only for an epidemic visitation.

It seems to be a general circumstance for Paliyans (other than Christians) to be peculiarly attached to their tribal life and customs and to be hardy and long-lived. Mr. Vedanayakan thinks there must be more than one Paliyan centenarian.

A note on the Paliyans of the Madura district by R. Foulkes, Esq., O.B.E.

Religion.—The Paliyans worship Palichi-Ammal (Palichi, female of Paliyan ; Ammal, the honorific). They have no knowledge of any other god or goddess. When asked, they think she must have had a husband (' Can a woman live without a husband ? '), but they know nothing about him. At rare intervals the whole community worships together this goddess, but each family worships her separately much oftener. One old man said communal worship occurred once in 10 or 20 years, but others said it was more frequent. They have no idea, however, of the lapse of time. For instance, one of them made the statement that the original Paliyans must have come to this part of the country from they did not know where, about 25 years ago !

A few stones are set up in a row, the number being immaterial, though generally from 1 to 7, under a rock or tree. The stones are usually smooth pebbles from a stream. Each stone is painted with a figure to represent a man (or woman ?), with vermilion paste. They could not say whether it was a man or a woman. The worship consists of the offering of honey and some roots of the wild yam (Diascorea—Tamil, ' Velvalli ' or ' Sevalli '). They then prostrate themselves on the ground before the stones and utter prayers for protection from wild beasts and evil spirits. The women are also present and prostrate. The chief performer is generally an elderly man who is called the ' Thevaradi ' (literally, ' the dancer of the god '—or goddess—in Tamil). He works himself up to a state of ecstasy and falls into a trance. The ' Sattan,' another elderly man, then, acting as interpreter, puts him questions about the future welfare of the community, or of an individual and the Thevaradi, who is supposed to be inspired by the goddess, answers.

PALIYAN MAN FROM LAKE PERIYAR.



Side view.



Front view.

PALIYAN WOMAN FROM NEAR KODAIKANAL.



Side view.



Front view.

The Paliyans, apart from the above form of congregational worship, also pray privately to Palichiammal for protection against danger of any kind in the jungle. This is done mentally and without any outward ceremony. Although they evidently dread evil spirits, their ideas about them are very vague, and they cannot describe them. They do not seem to give them the shape of men or of animals. The offices of Thevaradi and Sattan are hereditary. They have no permanent temples, and the locality where the community worships is chosen according to convenience and need not always be the same. Communal worship seems to take place only when the community can afford it, and that is, apparently, very rarely.

Death customs.—The dead are always buried. The body is not washed or prepared in any way, and is kept in the hut or cave where death occurred until the time of burial. Ornaments, if any, are removed, but not the clothing, The eyes are never closed, but the arms are extended at the sides. One old man said that the arms are sometimes crossed over the breast but the others denied this. The body is placed in the grave, which is only breast deep, in a recumbent position on its back. When a death occurs messengers are sent to the neighbouring habitations to announce it. All are bound to attend it, especially the near relations. As these habitations are generally far apart, it may take three or even four days before the neighbours can assemble. The body in the meantime is left unburied even though it becomes offensive. It is borne to the grave, which is always close by, by anyone, but the front bearers must be near relations if possible. A penalty is inflicted on those who do not attend the funeral. The delinquent is made to kneel, a heavy stone is placed on the nape of the neck, and he is asked to explain why he was absent. This is generally satisfactory. The offender and the chief mourner exchange a drink of water from each other's hands and the affront is thereby condoned. It was not known what happens when the explanation is not satisfactory.

On the eighth day after the death, the spirit of the departed is worshipped with offerings of roots and honey, and its protection is invoked. From that time onward the spirit is deemed to be merged in the deity. This ceremony is absolutely imperative, and is never omitted for either sex. The dead are remembered whenever Palichiammal is worshipped, and their protection is sought together with hers. In times of great mental or physical distress, or when a Paliyan dies an unprepared death, an invocation of the spirits of the departed takes place, and they manifest themselves through a living Paliyan present who makes revelations about the affairs of the invoker. This is called the ' the calling of the shadows '.

The Paliyans seem to think little about a life after death. When asked what happens to the spirits of the dead, or where they go to, they said they did not know and did not care. They also appear to make no difference between the good and the bad after death.

Marriage.—As a rule marriages are arranged for the young people by the elders of a family. But there are cases when the young couple make their own choice, generally as the result of illicit sexual intercourse. Such behaviour is condoned without much difficulty and a marriage is brought about as the best solution of the trouble. Bride prices are not paid, but the bride receives trifling presents from her relations such as roots, honey, beads, etc., when the time comes for her to be taken to her husband's dwelling. The actual ceremony of marriage consists in the tying of a string of black beads round the neck of the bride, and the presentation of a cloth to her, by the bridegroom. The bride also ties a similar string of beads round the neck of the bridegroom. The woman wears hers permanently if she likes, but it is not imperative. I have seen married women without them. The man usually discards his after the eighth day, as he is too shy to wear it longer. He is also presented with a new cloth by his father.

The wedding festivities last for one day, and one meal only is given to the guests after the tying of the beads. The young couple are given a new hut and are left severely alone for some time—some said a few days, others three or four months, and others still more, until the first conception.

Widows may remarry. Adultery is not common, but when it does occur, no penalty seems to be exacted, although the act is strongly condemned.

Marriages are permitted between a man and his maternal uncle's daughter or sister's daughter. All other marriages among relations are prohibited. An alliance between interdicted relations is viewed with displeasure and is treated as concubinage, but is condoned when due apology has been made by the offending couple. Marriage always takes place soon after puberty, never before. But it is common for a girl to reside in the house of her future husband for some time before puberty, if he is her maternal uncle. There is, however, no intercourse before she attains puberty.

A woman is said to be polluted for 5 or 6 days during the menstrual period and for 15 days after confinement. No other kind of pollution is observed. After a confinement,

purification is done by burning earthenware vessels and other polluted articles in a heap. The hut is also thoroughly scrubbed and washed. It is only after this purification that the woman is permitted to associate with the others.

Birth.—There seem to be no birth ceremonies besides purification. There are no midwives. The mother, or some other elderly woman, does all that is necessary at a confinement. The newborn babe is plunged into the nearest stream for its first bath, and the mother also bathes immediately after her confinement and washes her cloth. For some days after delivery she and the baby sleep on a bed of ashes, probably for warmth. Oil is never administered to the baby as purgative, but a decoction of herbs known only to Paliyans is given when necessary. Other decoctions are prepared for other baby illnesses. Although this shows that the Paliyans have some acquaintance with the medical properties of herbs, no adult is ever given medicine of any kind when he is ill. They cannot account for this curious fact, except by stating that the Goddess cures them, and it is therefore unnecessary to take medicine.

General.—The staple food of the Paliyans consists of roots (the wild yam, chiefly) honey and the flesh of animals and birds. They also eat various grains (cumbu, cholam, etc.) when they can get them, either from the minor produce forest contractors, or by going down to the plains themselves. They exchange honey, roots, skins, etc., for what they require. They do not eat beef. They obtain game by means of traps and they catch birds with birdlime, but they do not hunt as they have no weapons. They do not use bows and arrows, nor even blowpipes, though the latter are common among the Muthabars who inhabit the same country. They own no property (immovable), and their only possessions are an 'aruval' (bill-hook) and a burnt stick sharpened to a point, which is used for digging up roots, and is called a 'Pavuttam Kombu'.

They make fire by means of two sticks, by knocking two stones together, or by a flint and steel. They shave the front of the head in the Hindu fashion by means of broken glass and with the aid of salt. The face is also sometimes shaved.

The majority of Paliyans cannot count, but a few who have had some contact with civilization, can. One old man who was sitting near me began to count his toes when asked to show how far he could count. He reached seven. Another counted correctly to 100. This man had been a village 'tandal', and is referred to again below.

They know nothing of their own origin. Several told me the names of their father and grandfather, but could go back no farther. It was suggested to them that Palichiammal might have been their ancestress. They thought it possible.

They are in the habit of signalling to each other in the jungle by different intonations of a cry much resembling 'coo-ee' in order to signify danger, pleasure, etc. They of course have no education, but they speak a Tamil which is quite intelligible and very fluent. Many of those I saw at Periyakulam were obviously not true to type but must be of mixed descent. The typical Paliyan of both sexes is rather below the average height of the natives of the plains, has very curly (not woolly) hair, and the skin is not black. Alliances with Koravars and others seem to be common and many now have quite straight hair. The expression of the face is intelligent and with a few exceptions they look healthy, but their general appearance is filthy, as they seem neither to bathe their bodies nor wash their clothes. As has been said, they take no medicine when sick, but pray to Palichiammal to cure them. I imagine that the Paliyan is rarely ill, except when visited by epidemics like smallpox. In that case, no cure is attempted. The invalid is abandoned and the whole community migrates to another place.

Their only amusement seems to be dancing, in which both sexes indulge simultaneously, but in separate groups. It is very similar to the dancing of other castes in the plains. There seem to be several different kinds of steps. They go round in a circle clapping hands or waving a cloth, occasionally uttering loud cries. The 'steps' are mostly grotesque postures in the case of the men, and they make faces at one another, but the women are rather graceful. The dancing is accompanied with drums and a primitive form of music played on reed-pipes, which are not very shrill. The music consists of the repetition many times of a short phrase of a few notes. One man had a long 'snake-horn' of brass. They frequently dance on moonlight nights, purely for pleasure and without any religious significance.

Honey plays a very important part in the lives of the Paliyans. Very largely used as a food, no ceremony can be performed without it. It is offered as a gift, together with the wild yam, to important persons and most of their bartering with the people of the plains is done with it.

Their method of taking honey is very interesting, but is similar in many respects to that employed by other jungle tribes which I have witnessed in various parts of South India.

A rope made of twisted roots, fibres, or creepers is fastened to a tree or a stake in the ground a little distance from the edge of the precipice where the honeycombs are usually in considerable numbers. A Paliyan descends the rope from above, and as he swings from one comb to another he dislodges them with his 'Pavuttam Kombu', which has been mentioned before. Other Paliyans, men and women, stand at the foot of the precipice, and catch the falling combs in baskets or cloths. When he has finished the Paliyan ascends the rope and thus reaches the top again. This performance is one of great danger and requires much courage. From the beginning another Paliyan has been posted at the top, and his duty is to guard the rope. It may be injured by animals, it may fray at the edge of the precipice, or it may be tampered with by an enemy. It is naturally of great importance who is chosen as guardian of the rope. He is whenever possible the brother-in-law of the honey-gatherer, for, in the event of the latter's death, the former would have to maintain the widow, and he is therefore unlikely to saddle himself with this burden if he can possibly avoid it. No one is allowed to guard the rope who would benefit by the death of the gatherer, so he can never be a blood relation. I have found exactly the same custom prevalent among the pearl-divers at Tuticorin. The amount of honey collected varies, of course, from year to year and the comparative wealth or poverty of the Paliyans depends entirely on this factor. They are much addicted to the toddy extracted from the sago palm, which grows wild in the jungles, and I have several times come across a Paliyan lying at the foot of one of these trees in a state of dead drunkenness.

They are, as a rule, shy and timid but their confidence can be gained easily if well treated. The women disappear in the jungle like wild animals if a stranger appears. I and my men have often tried to find them when this has happened, but we have never succeeded. They live almost entirely on the hills and rarely come down to the plains with the men. A rumour that I had arranged to meet some Paliyans had spread, and a large crowd gathered from the neighbouring town of Periyakulam to see them dance, which, apparently had never been witnessed before by those who assembled.

Most of the information I have given above was obtained from a group of 40 or 50 Paliyans, about half of whom were women, and one very healthy looking baby, who had been collected together for me by the kindness of the Zemindar of Vadagarai and Mr. Santanakrishna Nayudu, who live at Periyakulam. The Zemindar is the overlord of some of them and was treated with great respect. He had arranged a feast for them, which evoked many expressions of gratitude. I myself, however, at one time owned a property in the hills near Bodinayakkanur, where there were a number of Paliyans. They paid no taxes, but were bound by custom to render me service when required, but this was very rare. I generally employed Muthuvars who live in the same hills to fell jungle, etc., as they are much more skilful at this kind of work than even the Paliyans.

The group of Paliyans I met at Periyakulam were quite at their ease in a very short time. A few are now working for the Zemindar in his gardens near Periyakulam. They answered questions readily and were easily amused. One man related amid much laughter, how he had been captured by a coolie-recruiter when he was lying drunk in the forest, and had been carried off to Ceylon to work on a tea estate. He returned after three years with savings of about Rs. 50 which soon disappeared, he could not say how. He had evidently been well-treated and seemed very proud of his adventure. Another man had acted as a 'tandal' (village servant) in a Government village on the upper Palni Hills for three or four years. He had apparently got this job through the 'Karnam' (village accountant) who had also obtained for him 3 acres of Government land which he still owned. He was very vague as to how he got this land or why the karnam had been so generous. The land, of course, must have cost the karnam nothing, and I suspect that he pocketed the greater part of the pay of his tandal in exchange during the period of his service. Both these men were less shy and seemed more intelligent than the others. The last named could count correctly and quickly up to 100. This is the only case I know where a Paliyan has owned and cultivated land.

The men wore a filthy loin cloth only, but the women were fully clothed like the women of the plains, in very dirty saris. They were probably 'dolled up' for the occasion, as I have always seen them in the jungles wearing nothing but a loin cloth.

The Jesuit Priests own a coffee estate at Palamali on the Palni Hills about 10 miles from Kodaikanal. A number of Paliyans work there as coolies, and have become Christians, but other Paliyans will have nothing to do with them.

Porojas.

9. The term 'Poroja' in its Agency origin connotes the idea 'subject' or 'subjected' as opposed to ruler, and epitomizes the history of Vizagapatam Agency and its people.

What constitutes a 'Poroja' has long been a matter of uncertainty and all that is certain is that the term covers several quite distinct tribes. Whatever may be the objections to using as a specific name a term merely

generic, the fact remains that a great number of persons in Vizagapatam Agency when asked their caste or tribe can say only 'Poroja' and the census has perforce to make the best of what it gets. Expert anthropological enquiry would probably evolve some certainty out of the prevailing vagueness but one can hardly expect a census enumeration to produce it.

The number returned under Poroja has increased largely since 1921, by 41 per cent. 1911–21 saw a decrease of 6 per cent. The increase over the last decade is much greater than any previously recorded for this tribe or for any other tribe of Vizagapatam Agency over 1921–31. Only the Konda Doras show an increase rate approaching 40 per cent. One is inclined to relate the Gadaba decrease of 6,000 to the Poroja growth, for a wide variety of Gadaba names exists and they are occasionally brought (even by the persons themselves) under the catholic term 'Poroja' in such a way as might well mislead an enumerator unskilled in these subtleties (as practically all were). Something of this has probably occurred but a large source of Gadaba decrease is to be found in the plains, where Porojas are almost completely unrepresented. So many variables enter the Poroja equation that further speculation is hardly justified and the numbers must be taken for what they are worth; they do show at least that 123,000 persons not of Oriya, Telugu or other origin and not belonging to the main Agency tribes, were in 1931 found in the Vizagapatam Agency.

Poroja presence is essentially a matter of the central and higher level agency; the four taluks of Padwa, Pottangi, Koraput and Jeypore yield nearly 80 per cent of the total and with Naurangpur, 95 per cent.

One circumstance worth mention is that the Poroja sex ratio has at this census gone for the first time above par; there are 1,010 females per 1,000 males against 957 in 1921 and similar figures in previous years.

Porojas are by no means homogeneous but certain general characteristics can be suggested. Broad heads are more common and straight hair, though wavy and even curling hair is encountered. The complexion is usually of a copperish hue and very dark persons are definitely rare. Eyes are straight, nose platyrrhine. Tall men are rare. They are more careful of toilet and more cleanly than is usual among hill tribes. This applies particularly to the women.

Any comment on Porojas is subject to the qualification that more than one distinct stock comes under the term and a consequent overlap is inevitable. The notes which follow, contributed by the Special Assistant Agent, Koraput, are of much interest but should be read accordingly. In some cases they seem to refer to Gadaba sects who, as already remarked, refer to themselves and are generally known as Porojas.

Relics of their forgotten language can be picked up from the homely talk or the songs of the people, Puttra (a stream), Kanda (a child), Sala (region) as in Ku-sala, the place around the well, are some of such words; 'Pa' is pronounced as 'ha.' There is a marked peculiarity in their intonation in pronouncing Oriya.

The Porojas seem to have been inhabiting Vizagapatam Agency from about the 2nd century of the Christian era, if not before. The words Kanda, Sala occur in the inscriptions of Amaravati, dated about the 2nd Century A.D. In an inscription which on palaeographical evidence can be assigned to the 9th Century A.D., the region of Nandapur, the centre of the Nandapur State of the 14th Century A.D., is said to have been located in Gond-Mandala, the province of the Gonds. A King of the Kalachuri family (Central India) bought a piece of land from a Poroja at Borigumma and gave it to the God Bhairava at that place (inscription in the temple of Danteswari at Dantawara, Bastar State). Gangavamsanucharitam, a Sanskrit poem a manuscript of which exists in the Oriental Library at Madras, was written during the 17th Century A.D. It says that a prince of the Ganga family of Orissa came southwards and established a throne at Gudari near Gunupur. This prince is said to have had an army of hill tribes. These items of evidence go to support the theory that the real sons of the soil were the Porojas and other hill tribes. The rulers were immigrants who brought along with them some Oriyas and gave them holdings of land, free of rent in some cases but mostly on feudal tenure. The Oriyas having become the lords of the land, the sons of the soil had to seek service under them, became 'prajas' or ryots. The Poroja was practically reduced to slavery. He lost his independence but the usurping ruler maintained the conditions of his original contract with the earlier inhabitants to observe the religious rites and festivities of the sons of the soil. The Meria

sacrifice appears deprived of all its cruelties in the Dasara rites ; the festivities to propitiate the earth goddess (the Jaker) take the form of Bali Jatra celebrated in the lunar month of Bhadrapada (August-September) ; the Chaitra Parvam or the tribal hunt is only a form of the Vernal festival of the aboriginal tribes.

The Porojas are divided into twelve tribes and each tribe is called after the region in which that tribe lives. But generally they are divided into the Bodo Poroja or Sodia, the Sano Poroja, the Jodia Poroja, and Pareng Poroja.

The first class do not eat the flesh of the cow or the ox. The Sano Poroja eats beef ; the third class or Jodia eats beef ; a man ties his turban with crossing belts in front and a big lump behind. The Perang Poroja eats beef ; the women wear only brass ornaments and also a peculiar ornament which sits astride on the saddle of the nose and projects upwards to the middle of the two brows.

Dress and general demeanour.—A man wears two cloths one round the loins and the other for the head. He trims his hair into any form he likes but does not adopt any one form always. A young man wears one or two metallic rings on his left wrist and some garlands of coloured beads round his neck. But it is the woman that presents the dress and ornaments typical to the tribe.

The Bodo Poroja woman combs her hair with a parting in the middle on the top of the head. All the hair is collected behind and is put into a knot. She does not use hairpins like the women of the lower classes. Garlands of beads of various colours embrace the neck from the nape to the clavicles and thence hang down to the pit of the stomach. Over these are worn one or two round metallic rings. The lobes of the ears are bored and in each is worn a coil of metallic serpents. The outer-wall of the ear also is bored in several places and a thin small ring is passed through each hole. To one or two of the topmost rings of the left ear pendants of small chains are worn. On the left lower arm the women of this class wear brass rings which extend from the wrist to the elbow ; but on the right lower arm few or none. Each finger is provided with a ring topped with a coin or a round flat piece of metal. On the ankles are worn 'U' shaped hollow anklets in which jingle small round pieces of stone or metal. Each toe is also adorned with a ring shaped in such a form as to suit the particular toe for which it is intended.

Any cloth of any colour is worn but the white cloth provided with red hems is the one peculiar to all classes of Porojas. It is folded lengthwise so that the two hems may form one broad band. The lower end does not descend below the middle of the thighs ; the apron part of the cloth goes from below the right arm across the trunk to over the left shoulder where the one in front and the one from the back are united in a knot. The rest of the cloth is wound in several coils round the waist, always taking care to have the red hems come one above the other.

Sano Poroja.—The women of this class wear ornaments and dress similar to those of the first class, but with some peculiarities in dressing the hair and in certain ornaments. These women comb the hair with a parting in the middle and collect all the hair behind and thrust it into a loose knot from below ; this knot hangs down below the nape of the neck. One or two hairpins with broad outer ends are put into the knot to keep it intact. Some women wear a ribbon-like garland of fine beads round the head. Round the neck the ornaments are similar to those of the first class. The rings adorning the left lower arm are of white metal. The anklets of this class are different from those of the first class. On the toes, the women of this class wear clusters of small metallic bells which make a rhythmic jingle when they walk.

The cloth is worn so as to hang down to the knees. In other respects it is worn as by the women of the first class.

Jodia Poroja.—This class of men and women also eat beef and dress like the Sano Porojas. The distinction between the two is not marked. The woman of this class in addition to the metallic wrist rings on the left lower arm, wears on each upper arm a bracelet about three inches in breadth.

The Pareng Poroja.—This class eats beef. The women wear ornaments all made of brass. Garlands of small brass beads are worn round the neck and brass rings on the lower arms. The peculiar distinguishing ornament is a triangular brass wire which sits astride on the saddle of the nose, its apex projecting upwards to the middle of the two brows.

Village life.—Every village is enclosed with a living fence in which a gap is left to serve as an entrance. Houses are built in two or more rows leaving a broad space between. Each house is divided into a store room, a kitchen and the sleeping apartment ; a cow shed and a drinking space also form a part of some houses. All these are built separately and are enclosed by a wall or fence. In one place of the wall is left a gateway.

Two houses are built separately, one for the grown up maidens of the village to sleep and the other for the unmarried young men. The maidens are responsible for keeping their sleeping house neat and tidy and are under the control of a head, who is also a maiden and who attains that position by common consent. Similarly the young men are responsible for keeping their sleeping apartment tidy and are under the control of a head young man. After nightfall none of the maidens is supposed to stray out, nor is any young man permitted to do so. Flirtations occur nevertheless.

The villagers are under the control of a headman who is nominated by all the villagers and approved by the zamindar. At times, the headman may be appointed by the zamindar himself and the villagers have to accept him. Yet, behind such appointment can be seen the common consent of the people. In the middle of the village is planted a banyan (Ficus indica), or ficus religiosa or a mango tree. Round the foot of the trunk a platform surmounted with stone slabs is raised. This serves as a seat for the headman when he sits in court to hear and decide the village disputes. Whenever a dispute arises in the village, he summons all the villagers and they come and sit, each on a stone lying scattered under the trees or on the ground. Women also attend but remain standing. When all men are assembled, the headman takes his seat on the platform and the question is discussed. The decision of the assembly must be accepted by all.

Marriage.—Generally the young man selects the woman he likes to marry and informs his parents who carry on the negotiations with the parents of the selected maiden. If the maiden's parents do not approve the match fails. But if they consent, the bride's money is settled and the marriage day is fixed. A day previous to the appointed one, the bridegroom lurks along with some of his friends, in a place by the side of which the maiden is expected to pass alone. He then pounces on her and with the help of his friends carries her away to his home. But the maid's parents hearing of it go with friends to her relief. A small mock fight ensures between the two parties and when every one is exhausted, they all go to the bridegroom's house where they are served with food and drink.

Amongst the Porojas, there are many Gotras or totems. Bag (tiger) ; Nag (serpent) ; Phulu (flower) ; Goru (cow) ; Matshu (fish). The Poroja does not kill or eat the thing that is the emblem of his totem. The Poroja of the Phulu totem does not wear flowers ; one of the fish totem does not eat fish. Persons of the same gotra may not marry. Nor may the children of a brother and a sister or of brothers. Widow remarriage is allowed. It is compulsory for a widow to marry her late husband's younger brother. If she does not wish to do so, the man she marries must pay to that younger brother an amount fixed by the villagers. Divorces are permitted ; if a woman does not like her husband she will pay him five rupees and go away from him ; but a husband leaving his wife pays her only one rupee. If the woman while living with one man goes to another, the new one must pay her late husband a sum of money fixed by the elders of the village. The children, if she has any, are taken away by the man to whom she bore them.

Agricultural implements consist mostly of a hoe, square in shape and provided with a long handle so that a man can dig standing. A Poroja who can afford it may have a plough. The tangi or a hand hatchet is an implement which the Poroja uses for a variety of purposes and also as a weapon of offence and defence. Wherever he goes he carries it on his left shoulder.

Death ceremonies.—When a man or a woman dies in a family, the corpse is taken to a place outside the village, all the men and women following. The corpse is either burnt or buried according to convenience. Then all of them bathe in an adjoining river or pond and take along with them a flat long stone to their village and set it upright just outside the village and place another slab flat at its foot. A small rag is tied round the middle of the upright stone and a bamboo the top of which is split and formed into a trident, is placed upright behind the vertical stone. Every day or whenever the departed soul is propitiated, offerings of food and fowls are made on the flat stone at the foot of the vertical one. Generally the offerings are given on the third and the tenth days.

On the tenth day, after nightfall, food and other offerings are prepared and a man carries them to a place halfway to the cremation or burial ground. He places them there and calls by name on the soul of the dead man. Then one of those that carried the corpse on the first day, is possessed by that soul and he issues out of the darkness sounding his tangi on a hoe. Every time the departed soul is called upon, the man possessed responds with a grunt. Thus he is led to the house where the death occurred. In the house geometrical figures with flour are made and three grains are placed in the middle of those drawings and a pot put over them. The drawings are one of Yama, one of Saturn and one of the devil. The possessed man enters the house and kicks away the pot and discovers the grains. If they are found on the drawings of Yama, it is understood that the soul was taken by Yama or the God of death ; if the seeds are discovered on the Sani (Saturn) drawings the soul was taken away by Sani. It is believed that the soul became a devil, if the seeds are found on the devil drawings.

Gods and festivals.—At the entrance of the village, under a tree is kept the god called the Nisan-devata. It is a small oval stone installed on an auspicious day even before the village is formed. Over it stones are piled up in the form of a temple. It is believed that this Nisan Devata protects the village from epidemics, wild animals or other dangers.

In the middle of the village under a shed is kept the god called Thakurani, of course a female. This is represented by some wooden images under a shed. Near the foot of the hill, is installed the god called Jhakar-devata. This is also a female. She is the protectress of the crops.

In addition to these, the tiger goddess is propitiated by offering sacrifices to her in the mountain caves. All the villagers during the dry season go to the cave, prepare food and kill a goat or a buffalo and offer them all to the tiger goddess ; they then drink liquor and dance to the accompaniment of drums till nightfall and return to the village. It is believed that as a result of this performance the tiger will not molest the villagers during the year.

The Porojas hold feasts to propitiate all these gods. In the month of Chaitra they hold the hunting feast and all the villagers—men alone—retire into the forest for a hunt. None of the party should return without an animal. The women in the village decorate themselves in their finest and spend the time in dance and play. Young maidens are wooed at this time and the selection of brides made. When it is reported that an animal has been killed, the women of the village proceed to the edge of the forest and await the arrival of the men. The carcass, decorated with garlands of flowers and peacock feathers, is carried on a litter carried on men's shoulders and the women sing and dance in front, while drums are beaten and the Indian flute played. Thus the procession goes to the village where the carcass is flayed and quartered. If it is eatable, the flesh is divided amongst all the villagers.

The Nua-kuya.—This is eating the new harvest. This takes place in the month of 'Bonda Pani' i.e., Sravanam of the Indian calendar which corresponds to July-August. The leaves of the growing paddy plant and its roots are cooked together, offered to all the gods and enjoyed along with other dishes and liquor.

The Pus festival.—This is held on the full moon day of month of Pushya (December and January). They kill a buffalo in the name of all village gods, have a feast and drink and dance the whole day. This is all on the day before the full moon. On the full moon night young damsels go singing from house to house and receive doles of rice at every door. The rice thus collected is all cooked on the fire lit in the middle of the village in the early dawn of the day. After sunrise they all bathe, wear new clothes and feast.

These are the most important of the festivals observed by the Poroja tribes. Others observed are not tribal. Each family has its own traditional feasts which are restricted to its members. Association with the Oriyas has taught Porojas some of the feasts observed by their masters. The car festival (June and July) is one of such festivals that have been adopted. On the day of the Hindu car-festivals, the Porojas make a small handy car and place it before their god, kill a fowl and a pigeon to that god and then present the car to it. The arrangement of these festivals and the fixing of these festive days is generally the duty of the Disari, the village priest.

Witchcraft and Sorcery.—The Disari or the village priest knows astronomy, medicine, witchery and sorcery. Whenever a man or a woman or a child falls ill, the Poroja consults his village Disari. At first he gives some herbs but if the illness is not cured, he comes to the house of the patient and then sits in a room alone. After a few minutes he falls senseless and remains in a trance for some time. When incense is burnt before him, he sits up and speaks as if possessed. In that state he gives out the cause of the illness and ascribes it to the existence of bones in a corner of the house, or to the failure to propitiate a certain god or to some devil or to some sorcery of an enemy of the patient or his parents. He proposes to remove the cause on some future day and orders the master of the family to keep ready certain things for that day, a fowl being one of those prescribed. On the appointed day, the Disari again goes to the patient's house and burning incense, recites some prayers in a tone and intonation deemed peculiarly suited to the occasion. Then after some time, if the ascribed cause was the presence of bones under the floor of the house, he goes to that corner and digs out the bones and presents them. If the illness be due to a devil, he ties a talisman round the neck of the patient ; if it be due to sorcery, he puts some food, red and yellow cooked rice, in a bamboo dish and with a light in the middle and the whole thing is taken out of the house and left where two roads cross.

He is also capable of doing evil to others either of his own accord or at instigation. He goes to a certain plant which grows into a small shrub and binds all its branches together, then holding the whole shrub in his hands he mutters a prayer to the effect that the particular man should fall ill. He then bends the shrub to a side and places a stone over it. The man

falls ill ; if the stone is removed and the branches are freed he gets better. If the sorcerer wishes to extinguish life in his enemy he has to root out the shrub and fling it away. As it drys and decays, the person also dies gradually.

A man is made to swell up by means of a frog ; a big frog is caught in a brook and its entrails removed. Some cooked food is placed in its stomach and the whole sewed in a cloth and buried in a place where two roads cross. Then the body of the person in whose name it is done, will swell up. If the buried thing is removed and thrown away, he recovers his health. If the sorcerer wishes that he should die, the frog is left untouched.

Many kinds of sorcery are practised and the Poroja believes in them all. The most efficacious of them is the little finger sorcery. When a stillborn child is buried, the sorcerer goes to the grave in the dead of night and takes out the body. Instilling life into it, he asks it to give its little finger of the right hand. The child speaks and permits the sorcerer to cut it. Having cut it, he removes the life of the child and buries it again. This little finger he uses for many purposes. He sends it to any place he likes and gets through it anything he wishes. He can kill a man or cure a patient with it. Every one in the village and also in the surrounding villages is terrified of a sorcerer possessing this finger.

The Disari knows the names of the constellations and of the planets. He makes calculations and foretells evil or good. The month is lunar and all festivals are fixed within five days either before or after the full moon. The auspicious day for performing marriage is fixed by the Disari. He performs marriages and ties the nuptial knot. At village assemblies his presence is required and his advice on every tribal question solicited.

Saoras.

10. As mentioned in the language chapter the spelling ' Saora ' has been adopted in order to indicate the pronunciation of the tribal name. The Telugu ' v ' which is usually thrust in not only has no justification at all but distorts the correct sound. The second ' a ' in ' Savara ' is also a wrong rendering of the actual sound.

There have been many theories as to the origin of the tribal name. An ingenious but perhaps unconvincing one was put to me by a Parlakimedi gentleman ; according to him the word was Sa-Ora-an or ' Sahita '=' with ', plus Ora=Oda=Odra=Oriya, plus ' an '=people, and the association of the tribe with the Oriyas from ' time immemorial ' was established. Apart from the fact that the long ' o ' in this derivation goes completely counter to what seems to have always been the accepted pronunciation, other circumstances are against it ; it is altogether too easy and the suspicious or uncharitable might detect pan-Oriya propaganda behind it.

The Saora population, in contradistinction to the Kond, has increased steadily and as a rule slowly over the fifty years covered by Table XVIII. The only decades to show any marked increase rate are 1881–91 and 1911–21. The 1881 figures almost certainly understated the tribal numbers and the apparent increase of 38½ per cent need not be taken at its face value ; though the Saora increase was probably considerable in that decade of recovery from the great famine, a decade in which the province as a whole touched 15 per cent, it is extremely unlikely that the true figure exceeded 20 or at most 25 per cent. The increase of 13 per cent over 1911–21 is the more surprising because of its occurrence over a period in which the Agency population as a whole decreased and the provincial increase was only 2 per cent. The Saoras of Ganjam Plains rose 26 per cent. No other district figures are available for 1921. Saora increase on the other hand was only 1·6 per cent, for 1901–11, a decade of substantial increase in their neighbours and the province as a whole.

For the past decade the rate was 0·6 per cent only. The Saoras in Ganjam Plains rose 4·6 per cent and those of Ganjam Agency are 14 per cent above their 1911 figure. For Vizagapatam Agency the 1931 figure is 2½ per cent down from 1911 and it is apparently to the Saoras of this area that the slow increase in the tribe is due. Part II of Table XVIII shows that 80 per cent of these Saoras hail from Gunupur taluk, which decreased 1 per cent over last decade and 0·1 per cent over 1911–21, a decline which, since Saoras are over a third of the taluk population, may reasonably be attributed to Saora diminution.

Among reasons for the slow growth, emigration is certainly among the chief. Chapter III has indicated the proportions of Saora emigration to Assam tea gardens. It is safe to say that over 10,000 went during the decade through

the Tea Districts Labour Association alone, and it is unlikely that Saora emigration was confined to this body. The forest policy in Parlakimedi about the middle of the decade brought about an immediate spurt in emigration. The figures in paragraph 1 show that over 9,000 persons in Assam returned Saora as mothertongue.

Seven thousand six hundred and forty-nine persons in Ganjam Agency and 1,865 in Ganjam Plains returned their caste as 'Sudho'. This community is claimed by some Oriyas as racially theirs, but it is certain that many of the former at least must have been really Saora and if 5,000 are so allowed for, the decade increase for the tribe would exceed 3 per cent. If all the Sudhos were classed as Saoras—not an unreasonable course—the increase would from that fact alone rise to 5 per cent.

The Saora area could be described as the basin of the Vamsadhara or 'bamboo' river. Gunupur holds most of the upper reaches of this, Parlakimedi the lower and between them these taluks contain two-thirds of all the Saoras in the presidency.

Part II of the table shows an apparent less dispersion for Saoras than Konds and though they are found in many more taluks than that list shows it is in numbers below 1 per cent of the tribal population. In some the total is below 100. The various figures are given below.

They have not roamed to the same extent as the Konds in search of podus new and their dispersion is perhaps less the results of roaming and more due to the presence of remnants in ancient homes. Saoras are found, e.g., in Kodala, in the hills near the Chilka Lake, not as isolated wanderers but as residents of long standing. Eickstedt considered the whole plains population of Ganjam as evidencing clearly an original Mongol strain.

The sex ratio for Saoras, as for Konds, approaches closely the presidency figure, being 1,024 to 1,025. It varies in rather a peculiar way with locality. In Ganjam Agency it is 1,069, in Ganjam Plains only 1,008 and in Vizagapatam Agency it falls below 1,000 to 977. The apparent N-S diminution is accentuated by Ramagiri having the highest figure in Ganjam Agency, 1,074 females per 1,000 males. It is rather surprising that Parlakimedi Plains which has two-thirds of Ganjam Plains Saoras, should be the only taluk there (except Chatrapur and Chicacole where the numbers are insignificant) to show more males than females. Gunupur, which contributes over two-thirds of Vizagapatam Agency Saoras, has also fewer women than men and a similar condition obtains in 7 out of the 12 taluks where Saoras are found. In Pottangi and Padwa their numbers are as small that sex differences mean little but where they are present in appreciable numbers it is a fact demanding consideration. Their presence in Vizagapatam Plains is confined to the north and diminishes as the Gunupur-Parlakimedi border is left behind, and only in Palkonda-Parvatipur is it appreciable.

The high ratio in Ramagiri and Parlakimedi Maliahs is almost certainly due in part to emigration, for the Tea Districts Labour Association recruiters have been busy there during the decade and although emigration to Assam is largely on a family basis sufficient unaccompanied males go to produce some effect on the sex ratio of those left behind. On such an assumption, the deficiency of women in Parlakimedi Plains and Gunupur would imply much less emigration thence or much more on a family basis. Even admitting such circumstances, a wide difference remains between Ganjam, and in particular Ganjam Agency, and Vizagapatam.

Wrong returns of caste might be invoked. The Oriyas claim the Suddho Saoras as an Oriya community, for example, and it is probable that some Saoras have been lost under Oriya or Telugu names. Such however is almost certain to have covered more males than females, for it is the men who take first to the new names and languages; if so the effect would be to increase the female : male ratio, not diminish it.

The ratio since 1881 is given in the margin. The tale is one of steady increase but for 1921's recession. The district figures available seem to show the Vizagapatam Agency ratio as always below unity and Ganjam Plains always and Ganjam Agency usually, above. Apparently therefore, Vizagapatam Agency's lower sex ratio is not a new phenomenon but a characteristic condition. It has however shared to some extent in the general increase; in the three years for which separate figures are available its progress is 967, 993, 977. The fall from 1921 is pronounced.

Year.	Ratio.	Year.	Ratio.
1931 ..	1,024	1901 ..	992
1921 ..	993	1891 ..	963
1911 ..	1,016	1881 ..	940

Not enough is known to justify speculation as to the causes of these differences beyond an obvious effect of emigration in Ganjam Agency. Comparison of circumstances, general health and modes of life in the two regions would help and the fact of a stationary or declining population in Gunupur taluk seems of some importance.

Subsidiary Table *iii* to Chapter IV shows age distribution by sex for Saoras. Over a fifth of both males and females are aged 0–6 and over a third 0–13. Till 16 the proportions for each sex are very similar but the proportion of males at 17–23 is much smaller. From 24 onwards males show a larger proportion. Between 17–23 apparently is the favourite departing time for the migrating Saora male. All over, even after making allowance for the admittedly approximate nature of age returns in such a community, it is clear that the Saoras have an age distribution of a progressive people, more progressive apparently than their neighbours, the Konds.

As is well known, the Saora language is Munda and their features have a Mongolian caste sometimes strong, sometimes weak, but generally present, particularly in men. Much has been written on them in the past and further study is being prosecuted by Rao Sahib G. V. Ramamurti Pantulu, his son Mr. G. V. Sitapati and by Miss A. C. M. Munro. A note by the latter two is appended. An interesting circumstance brought to my notice is that while Saora women have no particular objection to being touched on any part of the body, even the uncovered breast, they resent violently any touch on the shoulder. I am informed by Mr. H. R. Uzielli that he has heard that a somewhat similar prejudice obtains among the Kachins of Upper Burma. If the parallel is correct it is a circumstance of interest. The objection is not apparently confined to either shoulder.

The precise significance of the shoulder touch may relate to some belief in the presence there of the life spirit but this is a matter for anthropologist research and enquiry.

One of the most interesting circumstances of the Madras Agency tracts is the presence in adjoining areas of so representative tribes of widely differing types as the Kond and Saora. They differ in almost every way and provide a vivid illustration of the racial differences which exist in India. Eickstedt found the Konds 'cheerful, mobile, friendly and selfpossessed', the Saoras 'reserved, suspicious, refractory and obstinate (hartnäckig)'. Most will agree with that general differentiation. In general 'Mongolism' and savageness go together, he says, and the most intractable peoples he came across were those with most apparent Mongol traces. The Kond is open, the Saora closed.

Saora Population by districts and taluks.

District.	Taluk.	Persons.	Males.	Females.
(1)	(2)	(3)	(4)	(5)
Ganjam (Agency) ..	Parlakimedi	**50,702**	24,537	26,165
	Ramagiri	**39,312**	18,951	20,361
	Udayagiri	**194**	108	86
	Balliguda	**266**	139	127
	Total ..	**90,474**	**43,735**	**46,739**

Saora Population by districts and taluks—cont.

District.	Taluk.	Persons.	Males.	Females.
(1)	(2)	(3)	(4)	(5)
Ganjam (Plains) ..	Ghumsur	2,087	963	1,124
	Kodala	728	353	375
	Aska	1,491	733	758
	Chatrapur	5	5	..
	Berhampur	2,199	1,089	1,110
	Ichapur	2,402	1,179	1,223
	Sompet	4,598	2,274	2,324
	Tekkali	5,125	2,538	2,587
	Parlakimedi	42,930	21,547	21,383
	Chicacole	183	96	87
	Surada	1,278	608	670
	Total ..	63,026	31,385	31,641
Vizagapatam (Agency).	Naurangpur	3,010	1,525	1,485
	Jeypore	1,515	771	744
	Koraput	9	2	7
	Pottangi	16	9	7
	Gunupur	45,811	22,986	22,825
	Padwa	64	49	15
	Palkonda	5,840	3,124	2,716
	Malkanagiri	313	156	157
	Golgonda	7	2	5
	Parvatipur	97	40	57
	Rayagada	254	141	113
	Bissamkatak	389	191	198
	Total ..	57,325	28,996	28,329
Vizagapatam (Plains).	Anakapalle	23	12	11
	Bobbili	12	6	6
	Golgonda	34	19	15
	Palkonda	244	134	110
	Parvatipur	605	313	292
	Vizagapatam	2	2	..
	Vizianagram	22	16	6
	Total ..	942	502	440

The Soras of the Parlakimedi Agency.

(By Miss A. C. M. MUNRO and Mr. G. V. SITAPATHI.)

1. There are no totemistic groups among the Soras, although their kindred, the Mundas and the Birhors have them. The rules relating to exogamy preclude marriage among persons of the same village, except with such as are known to be newcomers. Those of the same village are looked upon as brothers and sisters. Marriage with cousins and cross cousins is prohibited. Laxity with reference to this prohibition has been noted in a few instances, but fines have been imposed in these cases.

Regarding endogamy, there are several classes of Soras, such as the Jadu Soras, the Arsid Soras, the Luari Soras, the Kapu Soras and the Sudra Soras, among whom there are no intermarriages. Exceptions have been noted, but as above, fines have been imposed.

2. In each of the endogamous classes as noted above, there are grades with reference to social precedence.

(*a*) The Gamangs. (*b*) The Buyas. (*c*) The Parjas.

The Gamang is the civil head of the village. During pre-British days he was the chief of the village. His position is now reduced to such as that of a village munsif in the plains. All the male members of his family append Gamang to their names.

The Buya is the religious head of the village. He exercised equal authority with the Gamang in the past, and his status was in no way inferior. His power is now further reduced. Apart from the distinction he holds in the eyes of his own people the only official distinction he is given is when, equally with the Gamang, he is presented with a pair of cloths by the Agent to the Governor at the annual Bhet. In many cases the hereditary Buya does not possess the necessary powers of officiating priest. In such cases there are officiating priests, who belong to his extended family and bear the designation of Buya, but such are not hereditary or officially recognized. The officially recognized Buya is known as the Sadi Buya, i.e., recipient of the Agent's gift. The practical and officiating Buya is known as the Pur-pur Buya. The perquisites of the Buya are distributed between the two.

There are intermarriages between the Gamang and Buya families generally.

The Parjas are regarded as inferior in social status. The Gamang or Buya families will take of the daughters of the Parjas as wives but will not give their own daughters to the Parjas in marriage.

The houses of these three classes are in separate groups in most villages; particularly is this so among the Jadu Soras of the Gumma and Kellikote areas. The cremation grounds are also kept separate.

3. The Gamang and the Buya must come from their respective classes and descent is patrilineal.

4. Organization in the past was in all probability democratic. There are indications in the folk-lore, of a free discussion of any matters of importance at open-air meetings. The forms of address used at meetings, as handed down, are, 'Oh, you Gamangs.'—'Oh, you Buyas.'—'Oh, you Parjas'. The presence of women also is indicated. The privilege of electing officers does not seem to have existed, since the offices are hereditary, but nothing of importance could be done by the chiefs without consulting the Parjas.

5. There are traditions of origin from the North. They say that their ancestors, their deities and their demi-gods came to the Ganjam and Vizagapatam Agencies from Odisa (Orissa). The frequent occurrence of the expression 'Odisa-Maindura,' as the original home of their deities and demi-gods would probably indicate the way by which they came to their present habitat. Maindura means Mahendra, the highest peak in their vicinity. As there are no indications along the coast, of the existence of the Soras,* except for a few miles to the north of Mahendra it may be concluded that they did not come by the coastal route. It would seem that they had followed the more inland route lying to the north-west of Ganjam.

6. Terraced cultivation is found in the valleys and on the steeper slopes, which are built up with stone revetments.

7. There are no monuments in the accepted meaning of the term, but in every village at the Guar or biennial memorial for the dead, shafts of stone are set up, one for each departed soul, in the area kept for this purpose. (Guar literally means 'plant a stone'.)

8. It is not necessary that seats must be of stone. Seats of stone or wood may be used according to convenience. At the time of sacrifices the seat or stone used by the Kudan is privileged but at no other time.

9. Soras build with stone and mud and use thatch, or they interweave slender branches and plaster on both sides with mud. They also on the plains build with upright stakes or slabs of the sago palm. Brick and tile are taboo. If such were used the spirits would be attracted and come too often. Tamarind branches or wood may not be used as tigers will prowl about it, they say. The use of banyan, pipul and cashewnut is also taboo.

10. The Gamangs and Buyas are privileged to wear very large coloured turbans, red, orange and blue, and if they can afford it, neck ornaments with gold beads and gold earrings. It is not forbidden to others to wear such but they are likely to be twitted about it, if their circumstances do not justify them having gold.

11. The sun is regarded as father, the moon as mother and the stars as children.

Ding-la-tujan, literally, pull-tail-star, i.e., a comet. To ward off possible evil effects, a buffalo sacrifice is made at the appearance of a comet.

Junduda-tujan, a meteor. This is regarded as a male star. Literally prostitute star.

Names of constellations—

1. *Orion's Belt.*—Pangsal-tujan, lit. 'take-liquor-star'. At the time a proposal of marriage is made, three pots of liquor must accompany the proposal.
2. *Pleiades.*—Runkiu-tujan, lit. cluster.
3. *Hyades.*
4. *Castor and Pollux.*
5. *Hydra.*
6. *Cassiopeia.*
7. *Great Bear.*—Sandi-tujan, lit. a cot. They recognize only the four stars.
8. *Sirius.*—Togin-tujan, lit., fire star.
9. *Venus.*—Sunkara-tujan. The one remaining child of the sun, and may sometimes be seen at midday. There is a folk story that the moon pretended to have swallowed all her children, but had in reality tucked them into her hair. She advised the sun to swallow his. He did so but reserved one out of affection.
10. *Milky way.*—Tangtangrap-tujan.
11. *Earthquake.*—Ob-seng-lon, lit, 'turn-sides-earth.' Auspicious. Crops will be better for this.
12. *Eclipse.*—Mo-yongan, is the solar eclipse, lit., swallow sun.
    Mo-gajan is lunar eclipse, 'swallow moon'. Soras cry, shoot off guns and arrows at time of eclipse, to scare away the snake that has done the swallowing.

---

* But cf. page 379.

13. *Rainbow.*—Inil-bongan. Iling bongan.
Will bring good crops. Plains Soras say there will be famine.
14. *Thunder.*—Dumdum-tiran. Good as indicating rain.
15. *Lightning.*—Kilajan. Good as indicating rain.
16. Planets, stars, etc., are known to the Soras and called by name. They are named after animals as tiger, birds or parts of the bodies of such, as, head of tiger, tail of tiger, according to fancied resemblance.

12. The dead are now, throughout the whole Sora country, cremated. Exceptions.—Persons that die of smallpox are buried, this perhaps in imitation of the people of the plains, because the Soras believe that the disease has come to them by visitations of the Goddess of Smallpox from the plains. In a smallpox burial the body is placed with the head to the south, while in the cremation of a body from death by another cause the body is placed on the cremation pyre with the head to the north, i.e., toward the country from which they came. The idea being that the soul returns to the country of its ancestors, except in the case of the smallpox death where that goddess has taken the soul to the plains country.

No coffin is used. Tradition as well as the prevailing custom in the interior of the Sora country indicates that the ' orthodox method of carrying the body to the cremation ground is as follows. In each village there is one man set apart to carry the dead. His perquisites are generally provided at the Guar, at which time he also has certain duties to perform '. He carries the body *face upwards* over his back. In some villages, he is assisted by two others, one supporting the head, another the feet, and he himself carrying at the waist. In other villages they now carry the body, borne by four men, on a stretcher.

On the second day after burning, the remains (fragments of bone and ash) are gathered and buried in a small grave close by the cremation ground. This when filled in, is covered over with thatch and stones, or a miniature shed is erected. In some villages as at Munising (observed by Dr. Hutton, March 1931) a permanent common hut is built for the accommodation of the spirits during the period of mourning.

The Soras do not in any way mutilate the body before cremating.

When a Sora dies elsewhere than in the village of his birth, and is cremated there, the remains must be returned to his native village for burial as above, within the year.

13. The ultimate abode of the dead is believed to be in the Land of their Ancestors. Every person is believed by the Soras to possess two souls, viz., (1) Suda Purada and (2) A-Baleng Purada or Rup-Rup Purada. The former, i.e., Suda Purada is conceived to be the Soul which is immortal. It can leave the body at will, particularly during sleep. It possesses the power of passing by transudation. Its substance can permeate the whole body, and even the garments in contact with the body, and the shadow and the area on which the shadow falls. This Suda Purada meets with the Suda Purada of others, either living or dead, in dreamland. Dreams are interpreted as the experiences of the Suda Purada. The immortality of the soul is inferred by the Soras from such meetings of the Suda Purada of the living with the Suda Purada of the dead. The body does not perish by the temporary absence of the Suda Purada, but though the body is alive it is deprived of consciousness during such temporary absences. Soras are very careful not to arouse a sleeper suddenly, lest his Suda Purada should be absent and not have time to return.

After the death of the body, the Suda Purada leaves it, though it may if it chooses, remain till the body is burnt. After leaving the body it is no longer known as Suda Purada but as Kulba-n and may hover about in the vicinity of the grave or village or house to which it belonged. In a hamlet at Serung, two and a half years ago, a Sora named Sandu had a child. Before the child was born Sandu had a dream, during which his Suda Purada met and conversed with his father's Suda Purada (Dalima by name) which expressed the desire to be born again in the family. So Sandu's son when born was named Dalima, after his grandfather. Last year the little Dalima died and on the same day, within a couple of hours the mother gave birth to another baby boy. The general belief of the whole hamlet is that the spirit, or Suda Purada of the dead child took up its habitation in the body of the new-born child. The Kulba-n expects the surviving members of the family to feed and care for it (symbolically) as in life, until the funeral rites are completed and it finds its ultimate abode. The funeral rites culminate in the periodical Guar, immediately after which the departed soul is privileged to take up its permanent residence and is thereafter raised to the status of a deity called by the class name Sonum.

The Guar being the final ceremony, the sooner it is done the better for the departed soul, but as it is a very expensive one it is performed at regular intervals of two years, so that it may accommodate all those who have departed this life during that period. All the families that have been bereaved combine in making preparations. They invite their relatives from other villages as well as their own villagers. On the first day the Kudan

invokes the members of the final abode who had originally been members of the village, to come and lead the way for these new-comers. A conversation after the following fashion between the two parties takes place, enacted by the Kudan and his assistants.

New candidates.—Won't you take us to the permanent abode and let us live with you ?

Invoked souls.—How can we do so without knowing that you belong to this village and that you are genuine Soras ?

N.C.—Make a tour of investigation about the village and find out about us. (A procession goes around the village.)

I.S.—We are satisfied. To-morrow our relatives will set up the memorial stones and then you will be at liberty to join us. We will conduct you.

The a-Baleng-Purada is the life substance of the body. It resides in the heart. Rup-Rup Purada is onomatopœic, representing the heart beats. It ceases to function after the final departure of the Suda Purada, but temporary absences do not embarass it.

The Soras also believe in the immortality of the body, which prevailed in bygone ages when men could slough off the worn out elements and rejuvenate. This power was later lost, but the idea is still present, 'Labana-mar', which literally means 'slough-man', indicates the idea of an immortal person. The benediction, 'May you live long', or 'live forever' is expressed by 'Jadan-a-laba-labanaba' which literally means, 'Snake's slough, slough you'.

The Soras also believe in the transmigration of the souls into butterflies, 'Kunkudi-budan' and the cochineal insect.

14. Sora babies up to ten days old are an unusually beautiful creamy yellow colour, but they darken quickly due to exposure to the sun to which they are subjected from the fourth day. There is no doubt an admixture of types for the complexion of the adult Sora varies from a light yellowish tan to dark brown. Soras of a very dark complexion are rare. Hair is generally wavy, but sometimes frizzy.

Babies' heads are shaved on the day of naming which falls within ten days of birth. Children, both boys and girls, have their hair cut short,—shaved clean in the hot season, until about ten years of age, after which the girls let theirs grow to just above the shoulders and confine it neatly with a bandeau. After marriage they usually draw it together and tuck it in under at the right side. Boys keep their hair short but leave a goodly strand at the crown, which they twist in a coil and into which they attach feathers for head dress. The women use a brass hairpin of noticeable design which may have in former times been used as a weapon.

They treat the hair with gingelly oil, castor oil, and 'karanja' oil, this latter to destroy vermin.

Eyes are generally oblique and of neutral colours.

Two distinct types of nose are noticeable, one straight and narrow at the bridge, but with strong round nostrils, another flattish and broad, with decidedly large round nostrils.

The head is generally dolichocephalic, but variations are noted. The face is usually broad with high cheek bones. The typically heart shaped face is noticeable among the women.

The average height of Sora men is about five feet two inches, and the women are a little shorter, but men of six feet are not rare. Tall women are rarely seen. Excellent muscular development is a marked feature of their physique. Among women up to middle age and among children generally, pot-belly is noticeable. In walking they toe in, especially the women.

15. Except for paddy cultivation sowing is done broadcast.

16. *Musical instruments*—

i. Percussive.—Dollun, a big drum, built on the lower cut from the trunk of the sago palm, in the shape of a hollow hemisphere three feet in diameter by three feet in depth, covered with buffalo hide. Used on the occasion of marriages and feasts. Beaten with the palms or leather strips.

Tuduman, the ordinary tom-tom, which is carried either over the back and is beaten by another man, or over the stomach and beaten by the person carrying it.

Dagadun, a small drum of the shape of a hemisphere, beaten with two short slender sticks.

Muringan, barrel shaped, one end of less circumference than the other. Played on both ends. About three to four feet long. Smaller end four inches in diameter, larger, about eight inches. Played with the hands.

Kadingan, circular, on an iron rim, covered with goat or buffalo skin. Slung over the shoulder and beaten with two sticks.

Sannakad rajan, Sarrakad rajan.—Twenty to thirty reeds twelve inches long, held together flat, between a pair of splints at each end. On both faces, with the exception of the marginal pair of reeds, back and front, the cane is split. On the back surface two wooden pieces serving as frets are inserted lifting the cane. On the front surface four frets are inserted lifting the cane in alternate pairs. Two loops of fibre are suspended on the back surface and held by the thumb and little finger of the left hand, with the other three fingers free to play the split cane on that side while the front is played as a guitar.

Kudan rajan.—Used by the Kudan to accompany invocations and hymns. It is used to give the key and keep the time. Consists of a hollow bamboo, twenty inches long, a carved peacock headpiece and one large gourd which is pressed against the Kudan's chest is attached towards the headpiece. Two strings of twisted sago palm fibre are strung on the outer side from the end of the bamboo to the headpiece.

Tanar jaban, Tarsa rajan.—A bundle of long reeds, tied at one end. Held upright in left hand by the tied end and the loose ends made to rattle by striking with the right hand.

Pimpingan.—Tiny brass bells.

ii. Stringed instruments—

1. *Dambung rajan.*—Sacred instrument. Same as Kudan Rajan described in Percussive, having two strings that stand in the relation of B flat and C. Vibrated in accompaniment to the Kudan's songs.
2. *Godgod rajan.*—Consists of sounding box made of a half coconut covered with lizard skin and stem of hollow bamboo twelve to fourteen inches long, with two strings and bridge and played with a bow made of bamboo strung with fibres of sago palm. The bow is found in all cases to be strung so that the fibres are of the exact length of the neck or stem of the violin itself.
3. *Kenken* or *Me-me rajan.*—Their only stringed instrument which is provided with frets. In construction and principle similar to the 'kinneri' of the aboriginal tribes of Central and Northern India. As No. 2 corresponds to a violin, the me-me rajan corresponds to a guitar. It consists of a hollow bamboo neck eighteen inches long, on which are built up four frets made of wood and secured with bees' wax. There are two strings, one of which passes over the frets and is used to produce the melody, while the other string is at a little lower level and separated slightly from the first string. The first string is secured in a straight line passing over the frets from the key to the tail-piece. The second is slightly shorter, functions as a drone, is attached from tail-piece to key, which latter is set at a sufficient angle to spread the strings apart. This instrument has one to two gourds the size of a large orange secured on the back at each end of the neck. These are cut out at the bottom. The instrument is held with the gourds towards the body and pressed against, or removed, to regulate the volume of sound. The keys are struck from underneath with the nails of the index and second finger of the right hand.

iii. Wind instruments—

1. *Tirudujan* or *Pirudujan.*—A hollow reed or bamboo of eight to twelve inches long by half an inch in diameter, with five holes.
2. *Dagarapedan* is the ordinary Indian flute, probably borrowed by the Soras.
3. *Taredtedpedan,* which resembles the clarinet and is probably borrowed.
4. *Tattudu pedan* consists of a brass horn three feet in length, into the narrow end of which is fixed a mouthpiece. The horn is gently curved and graduated in diameter. Gives a bugle call.
5. *Deren-bong-pedan,* consists of a buffalo horn twelve inches long with a bamboo mouthpiece six inches long. Produces a similar sound to the conch. To sound it is taboo at certain seasons.

17. *Weapons—*

Bow and arrows.—Bow is simple in construction, consisting of stave, a shaped piece of split bamboo 43–50 inches long and string 35–38 inches long. The string is made from a piece of split bamboo half an inch thick, three inches of this thickness are left at each end of the string, the rest has the wood split out leaving only the cortex. The ends have each three notches. There is also a notch at each end of the bow. With twisted fibres of the sago palm a loop is made and securely fastened, one at each and of the string, by means of the notches. One end of the string is looped tightly to the bow and to string, this end is placed on the ground, the Sora presses the belly at the centre and secures the loop over the upper horn, into the notch.

Arrows.—The shaft is 18 inches long, notched; has feather insert usually. Bird arrows have a blunt core of bamboo 3 inches long fixed to the head, or the core is split into three prongs; this latter is called Rogaba. The prongs may also be made of iron. For shooting animals arrow heads of iron are usually used. These heads are secured by driving the spike into the slender end of the shaft and binding with fibre or slender thong. The heads are triangular, varying in length, the longest being three inches at the sides and an inch at the base. They are barbed.

Sella, a spear used for killing bear, the head of which, made of iron, is shaped as an arrow, is twelve inches long, wings grooved, has one or two barbs at the bottom, and is set in a shaft the length of a man. There are also some barbless spears.

Knives—

1. *Kadiban*, a long slightly curved sword, thirty inches point to hilt.
2. *Nora-kiban*, same as above with protected hilt.
3. *Kandattarun*, a curved, broad, pointed blade sharp on inner edge, used also as an implement for cutting fuel, about eighteen inches blade. Short wooden handle.
4. *Kokkoran*, of the same shape as No. 3 but small, used generally to cut and peel vegetables or fruit.
5. *Kundin*, one-edged dagger, of varying lengths.
6. *Suri-kunan*, double-edged dagger.
7. *Anub-suri-kunan*, double-edged dagger with protected hilt.

Axes—

1. *Enjuman*, head, eight inches over all, cutting face widening to three inches. A smaller sized one is called *parsi juman*.
2. *Angin*. Battle-axe. A variety of shapes.
3. Patur-ang. Tangi.

NOTE.—Soras always have a knife in the loin cloth and carry either one of these battle-axes or bow and arrows. Arrows are never carried in a quiver, but gripped in the hand with the stave of the bow, even while shooting. Sheaths are provided for swords, daggers, and certain knives. For small knives and daggers sheaths are sometimes made of wood instead of leather.

Matchlocks—

1. *Modusi.*—A hollow iron tube about six inches long which is charged with powder and discharged at frequent intervals at the time of death or Guar, to scare away the spirits.
2. *Jamiki-balan.*—Very long, rudely made. Used as above and for killing birds and animals.
3. *Katturu-balan.*—A hand matchlock about twenty inches long used as No. 1.

NOTE.—Soras are not allowed to use or own cartridge guns or rifles. They are permitted to have shot guns.

Clubs.—Oar-shaped, mace-shaped and a bulging flat-headed club.

Sholagars.

11. The Sholagars are essentially a tribe of one taluk, Gopichettipalaiyam, in Coimbatore, all but 3 per cent of their total of 2,878 being recorded there. The 1931 total is in accord with the figures of 1891 and 1921 and is probably a close approximation. The 5,700 of 1901 and 1,900 of 1911 are inexplicably high and low and probably non-Sholagars are present in the first and Sholagars omitted from the second. Over 1921–31 the increase is $6\frac{1}{2}$ per cent and over 1891–1931 is 5·9 per cent.

The so-called '7-Kula' Sholagars are really the tribe described by Thurston as Uralis and speak mostly a form of Tamil as opposed to the true Sholagars' Kanarese patois. The two however intermarry, according to Mr. R. C. Morris, who has had Sholagars on his estate for 20 years, and is my informant on the tribe. According to Thurston there was no intermarriage, though Sholagars and Uralis would eat together. The Uralis will not intermarry with the Irulas of the Nilgiris. The Sholagars proper ('5-Kula') claim to be of higher status (so do the 7-Kulas, however) but actually no precedence is observed. The Uralis say they hailed originally from Girikarur and Arkud in the Nilgiris and the presence of an Urali temple at the foot of Rangaswami's Pillai in that district is possibly an indication of such an origin. It is an incident in their burial customs that some of the remains of the dead or a handful of earth from his grave should be taken, generally 6–12 months after burial, to this temple and reburied there. The Uralis usually put a small piece of jewellery such as a ring in the corpse's mouth. The 5-Kula Sholagars frequently bury a personal belonging, knife, axe, etc., with the corpse.

There are definite traces of terraced cultivation on the Biligirirangam Hills but the Sholagars deny any connection and say the terracing was done by a pygmy tribe long since vanished. They have no megalithic or other monuments and do not use stone for seats. The caste headman's house is usually larger than the others but there is nothing else to indicate superior status, either in his house or attire. The social organisation seems rather to have weakened for among the 5-Kulas only two of the five offices which used to be filled one by each Kula now survive, that of Ejmana, or caste head, chosen from the fourth and Chik-Ejmana chosen from the fifth (Suiya Kula). The duties of the last named are to summon panchayats when required, to preserve order at feasts and ceremonies, and quasi-hieratic functions. The Monegar, Judge and Chieftain are no longer appointed.

The 5-Kula men are better trackers and jungle men generally whereas the 7-Kula specialise more in trapping. Both have lost the art of fire making by wood friction. The matchbox has conquered here too.

Todas.

12. (1) More has been written about this tribe, more theories have been evolved about its origin and more prophecies about its future, than about any other tribe or even caste of South India. Rivers' treatise, exhaustive and almost wearisome in its detail, is in itself an indication of the interest this people has aroused and that so many amateurs should have forced themselves to labour through his not very inviting pages is another. That the Todas should arouse such interest is not surprising for in the first circumstance of all, outward appearance, their departure from all South Indian types is marked. Even the most Gallio of Europeans observes the Toda, or at least the Toda male, as something different. The greater stature, the erect carriage, the luxuriance of hair and beard, the clear and generally lighter skin, the almost Semitic cast of face, the distinctive garment, the easy shepherd's gait that comes from generations of walking over springy down grass, all form a type that even the most unobservant could hardly fail to register. When peculiar customs, uncertain origin, unusual houses set almost always in beautiful surroundings are added and also the melancholy interest that attaches to alleged decay and approaching extinction, it would be strange if the Todas were not a Nilgiri institution. They are known far beyond India and the undesirable side of this fame is shown by the Todas near Ootacamund having sunk to be a globe-trotters' showpiece.

(2) Particular attention was paid to Toda enumeration. In May 1930 points to be observed were settled and were imparted thereafter to those (mostly forest officials) who would have to make the actual census record. I opened the enumeration myself on a sodden morning in December 1930 by recording the inhabitants of a typical mund well removed from Ootacamund. The Collector, Mr. Cox, accompanied me. Toda enumeration has to be, in the clumsy census phrase, non-synchronous, for the ordinary census date finds many of them dispersed over the distant Kundahs with the buffalo herds in search of pasture no longer obtainable on the nearer downs. Ordinary census procedure held however in the two stages of preliminary and final enumeration. The original record was carefully checked by supervisors and charge superintendents before the final enumeration was made and the record closed. It may be taken that this census has seen as accurate an enumeration of the tribe as has been made. The Superintendent of the Toda Mission gave her total of Toda Christians as 37 against the 27 of the census return and suggested that certain Toda Christians living outside the Christian Toda colony or the munds might not have been included. Examination of the schedules however showed that none of these persons had been missed or enumerated as not Christian and the most probable explanation is that the differential ten were in the border zone of conversion, i.e., they were Christian to the mission and animistic or Hindu to the census enumerator and everyone else.

(3) The figure 597 is below that of 1921 and continues a diminution which has been observed since 1901. The deduction which finds common acceptance is that there are at work forces inherent in the tribe and its mode of life which make for decline, which are in fact, killing it off. Heads are

shaken over venereal disease, polyandry, low fertility, frequent barrenness, high infantile mortality. Generalities like ' contact with civilisation ' are uttered and the burial service is all but read over the Todas. An almost Rochefoucauldian detachment frequently accompanies these views. This theory of a death sentence at work seems to me, however, as yet unproved and in some aspects superficial. In a total population of 600 an epidemic will produce disproportionate effects and every such cause or source of variation must be investigated and allowed for before the knell is sounded. The largest apparent decline was in the decade 1911–21 in which occurred the influenza visitation of 1918–9 which worked havoc among the Todas. The 1911 figure of 748 was however considered by Mr. Molony to include 72 cases of double enumeration and in his report he preferred to use 676 as the total Toda population. The fall in 1911–21 becomes only 36 and influenza ravages (actual figure not ascertainable) would account for that. 1901–11 then has the largest decline, 131 in 807 or 16 per cent. Mr. Molony suggested that double enumeration might have produced too high Toda figures in previous censuses as in 1911 and some weight must be allowed to this possibility. The census of the munds has to be non-synchronous but not every Toda then enumerated is off in the Kundahs in February-March and several might be in Ootacamund or Coonoor at the ordinary census time and be caught there. Particular instructions were given this time to Todas enumerated in December to decline proffered enumeration in February and to the enumerators at the ordinary census that before enumerating any Toda they must make absolutely certain that he had not been enumerated in the munds in December ; double enumeration may be taken as eliminated.

(4) An Assistant Surgeon from the King Institute at Guindy carried out in 1927 an investigation into Toda conditions and one of his operations was a census which seems to have been thoroughly done. The Todas do not mind giving details about themselves and suppression is unlikely while the wide variety of personal names is a valuable check against possible duplication. Dr. Pandit's figure was 582, 333 male and 249 female. The present census figure shows an increase of 15 over this figure, equivalent to 2·6 per cent. This over a decade corresponds to c. $8\frac{1}{4}$ per cent which compares well with the presidency increase figure of $10\frac{1}{4}$.

Dr. Pandit's investigations showed that the relapsing fever epidemic of 1923–4 had caused up to 31st August 1924 no less than 94 Toda deaths, the great majority adults. The effects on the present Toda population of this epidemic cannot be calculated with any great accuracy since reliable vital statistics do not exist for the Todas. Here arise in a pronounced form the dangers resulting from the application of merely putative statistics. In the first place, since the Toda deathrate is not accurately known no precise allowance can be made for those of the relapsing fever casualties who might have been expected otherwise to have passed out in the ordinary course of nature between 1924 and 1931. Then lack of an accurate Toda birthrate vitiates calculations of natural increase to be applied to the seven years. The following calculations must therefore be taken merely as illustrative conjecture.

One hundred may fairly be taken as the total Toda deaths from relapsing fever, for the epidemic had abated considerably by 31st August, 1924. If the rural deathrate of 25 per 1,000 be applied, 85 appears as the net diminution of the 1931 Toda population as a result of the epidemic. If no allowance be made for natural increase, 85 added to the 1931 population will give what that population might have been but for the visitation. $597 + 85 = 682$. $682 - 640 = 42$, an increase of $6\frac{1}{2}$ per cent over the 1921 figure. If even a deathrate of 50 per 1,000 is assumed, we derive figures of $667 - 640 = 27$ or an increase of 4 per cent. A deathrate of 50 per 1,000 practically assumes a declining population, for even the ordinary presidency rural birthrate does not approach 50.

To make calculations involving a natural increase rate practically begs the question of decline. The presidency difference between birth and death rates is in the neighbourhood of 15. If even 10 were applied to the Toda figures above an apparent intercensal increase of over 7 per cent would appear, a figure comparable with the actual increase rate since 1927.

If the above remarks indicate anything it is the crying need for something like reliable data before positive statements are made either way on the question of Toda decline.

(5) Venereal disease is certainly rife among the Todas and to this are generally attributed the low fertility and frequent sterility among Toda women, from which circumstance is deduced an inevitable and progressive decay. A certain lack of proportion however seems to attend upon such conclusions. The Todas like the city in the Scriptures are set on an hill and cannot be hid. The slightest detail affecting them appears in a vivid light of commiseration and interest while practically anything might happen among the plains castes and go unnoticed, although of the same degree of importance. The venereal disease incidence among Todas is certainly no higher than among the ordinary patients who enter the Madras hospitals for other ailments. This conclusion appeared from the results of examinations carried out by Col. Bradfield in the general wards of the Madras hospital. The patients there may be taken as a sample of the lower strata of the Madras population. The fertility rates among Toda women are lower than for ordinary Hindus. Barrenness is however quite common among primitive tribes and fertility runs low among them, and according to Major-General Hutchinson fecundity and fertility among Toda women are fairly high. It is essential in comparisons of this sort to compare like with like ; this however has not always been done. I have myself seen four generations in a Toda family, all females and all healthy.

If, as has been alleged, a Toda decline is in progress due to the ' impact of civilization ' it is due mostly to epidemics brought up from the plains from which the Todas are no longer isolated. Toda dwellings, with entrances about 2 feet square, might almost have been designed to further the spread of epidemics and all that saves them from being complete death-traps is the fact that so little time is spent in them, at least by men. Todas are not over-cleanly in habits or dress and too often the Toda's cloth is of that colour which the poet described as '*albus erat nunc est contrarius albo*', a very dark white indeed. Relapsing fever's heavy toll can be easily understood ; a disease of dirt could not fail to work havoc in such a population so housed.

(6) The decade has seen a good deal of activity carried on among the Todas by way of 'uplift'. The relapsing fever epidemic drew considerable attention to the community. Interest and commiseration were aroused by their chronic indebtedness to and exploitation by Labbai moneylenders and the extinction which it was thought inevitably awaited them. Public meetings were held in Ootacamund in August 1926 to devise measures to ameliorate their condition and one outcome was the constitution of a Toda welfare committee and of a ladies' auxiliary committee to look after Toda women and children. The chief objects these bodies set before themselves were to give financial assistance to the Todas by extension of co-operative credit societies and obtaining loans or grants from government, and to try to induce Todas to depart from customs which it was thought were producing the decline in their numbers. Among such customs were polyandry, general promiscuousness, pre-puberty violation of girls. A third main purpose was to find some other means of livelihood for the Todas than their traditional buffalo grazing. Grants were obtained from Government and co-operative societies formed through which all government relief was given. Potato cultivation was introduced. Facilities were given for treatment of venereal diseases and the District Board appointed a nurse and an assistant to deal with maternity and other female cases.

It is an uphill task to get the Toda to take to any occupation but that of his forefathers. The Toda does not like work in the sense of anything requiring long and steady application. The grazing of cattle permits of many hours of sleep or meditation in sholas or on the banks of a pleasant hill stream ; potato cultivation is a very different matter. The first year's results from virgin soil were excellent. Failure to observe rotation and thorough cleansing of the land led to a speedy diminution in yield. Some sceptics maintain that in a good many of the professed Toda potato patches the real work is done by Badagas fee'd for the purpose. In other words, the Toda has not taken to potato

cultivation at all but has taken very kindly to playing up to the whims of would-be benefactors. However this may be it is doubtful whether anything will ever make the Toda a good cultivator or for that matter whether it is worth while attempting it.

A better prospect seems to attend the efforts to encourage the hereditary occupation of buffalo tending by improving the breeds and the marketing of produce. A buffalo census taken in November 1931 showed Toda herds to total 1,619. Three animals were mortgaged. With the steady growth in population of the plateau should appear a growing demand for reliable dairy produce from which demand the Todas might be expected to benefit. To such a development they would probably take less unkindly for it is in keeping with their traditions and predilections. It is probably true that other means of livelihood must be found but so long as the Toda remains a mund-dweller any pronounced departure from custom is unlikely to take serious root. Occupations of decorative leisure are not unattractive to him, e.g., the guards at Fernhill Palace, but such are from their nature few in number. Had the Toda been a serious worker regular employment could have been had on the estates on the plateau. Some are so employed but they rarely if ever live in the lines and as workers are spasmodic. They are also, according to one estate proprietor, skilful and persistent thieves.

In studying a community such as this, especially when questions of alleged decline enter, the first essential is absolutely reliable vital statistics. These do not exist so far and the Toda welfare society would be doing invaluable work if it took charge of this item and produced regular and accurate recording of vital incidents. The inculcation of greater personal cleanliness and house ventilation would also be probably of more real value than potato hoeing.

(7) The development of the Nilgiris and the greater settlement of plains people have had considerable indirect effect upon the Todas. The old relationship to the Badagas whereby the latter delivered to the Todas a portion of their crops almost as a landlord's due has become rather a case of the Toda going to the Badaga for doles and it seems certain that the Badagas have come to exercise considerable influence over the Todas, the influence that the payer of a pension has over its recipient. The Todas are unusual among primitive tribes in that they have no tradition of manufacturing fermented liquor. This did not prevent them taking very kindly to the products of the liquor shop and though the temperance propaganda of prohibition for hill tribes was successful for a time it has been frustrated by Todas obtaining drink through members of other communities and having been introduced to the esoteric delights of methylated spirits drinking.

The tribal customs have been little influenced by impact from the plains. Occasionally offerings are given in Hindu temples in Ootacamund and Masanagudi, but the ceremonies connected with their own deities remain unaffected and in fact any innovation in their own worship is taboo ; thus fire in their ceremonies must not be produced by a match but by friction and no modern dress is permitted near the sacred enclosure. One minor change is in the naming of children : formerly girls were named after flowers and boys after hills or special breeds of buffaloes. Now the names of objects introduced by contact with western civilization are frequently bestowed upon children and Todas may be encountered rejoicing in such names as Pencil, Bench, Viceroy, Telegraph, and Rupee. Such names have always been encountered, but seem to be growing more common.

Todas converted to Christianity do not live with non-Christian Todas and become in fact subject to different modes of life and development. It is only such men that have struck out new paths in effort and one Christian Toda is in the police, another a chauffeur ; a third who has passed part of the B.A. examination is now a clerk in Coonoor. One retains a connection with his ancestral occupation by working in the municipal dairy at Ootacamund, and other activities are schoolmaster and interpreter, while one woman teaches the Bible in an estate in Gudalur. This woman is an interesting specimen

because till she became a Christian at 20 years of age she was illiterate. Now she reads and writes fluently and runs a clothing club of which she keeps the accounts.

Ordinarily there is no intermarriage between Todas and any other race. It is said that if any suspicion exists of a non-Toda element in the parentage of a child in the munds it is not suffered to live. In the case of the Christian Todas, the difficulty in obtaining Toda wives has obliged some to take brides from other Indian Christian families, and the police constable who has married a non-Toda wife is now the father of five half-Toda children. Conversion to Christianity is bound to affect the numbers of the Toda population by processes such as this, for such children are inevitably outside the Toda communion. At present there are 13 Christian children of mixed birth.

The Toda has taken kindly and spontaneously to the umbrella. The advent of the turban is rather to be deplored for the Toda physiognomy suffers from the proximity of any kind of headgear. The shirt is slow to gain favour in the munds ; fortunately, for a Toda in a shirt is an unattractive sight. When circumstances compel him into some activity more strenuous than merely looking dignified the Toda will doff his voluminous cloth, the folds of which are (significantly) ill-adapted to if they do not absolutely prohibit arm effort, and on such occasions has no objection to donning an old coat or other garment. It is very rare however for a Toda to be seen on the road in anything but the normal garb and practically only those who have broken with the munds are so seen. Tattooing seems to be diminishing in favour, whether from considerations of expense or from change of fashion it is difficult to say. I saw one or two young mothers untattooed.

The typical Toda house is of a shape associated during the war with the name of Nissen, bamboo taking the place of corrugated iron. There is a growing tendency for the houses of Badaga type—ordinary walled structures with thatched pent roof—to increase in numbers. They are cheaper and easier to build and the bamboos for the other type are, I was told, becoming more difficult to obtain from the low country. The presence of the characterless Badaga type house in a mund has an oddly jarring effect and one feels that some virtue has indeed gone from the Toda if he abandons the house of his ancestors for such an abortion.

(8) Subsidiary Table *iv* to Chapter V gives sex distribution at certain age-periods for Todas. The small table below gives the tribal sex ratio since 1871 :—

Year.	Females to 1,000 males.	Year.	Females to 1,000 males.	Year.	Females to 1,000 males.
1871	700	1901	781	1921	778
1881	767	1911	751	1931	756
1891	730				

The figures show a considerable fluctuation in the sex ratio, 1901 and 1921 representing the highest female ratios obtained. It is doubtful whether some of the earlier figures are reliable and since the tribe totals considerably under 1,000, the last digit of these ratios is of no real value. It is interesting to observe that the determination made by Dr. Pandit in 1927 produced a ratio of 748, much below 1921 but also below that for 1931 (756). This would seem to indicate that relapsing fever took its chief toll among women. At age-groups 0–6 and 7–13, girls are largely in excess of boys, the rates per 1,000 being 1,394 and 1,289. Age-group 14–16 shows an enormous fall to 435. Thereafter the female ratio increases to 708 at age-group 24–43 and falls away to 553 for ages above 44. The considerable excess of females at the early stages of life confirms the belief that female infanticide once prevalent among the Todas has by now been extinguished. That so marked a fall should occur at the ages coinciding with first marriage and childbirth lends corroboration to the belief that mortality at childbirth is particularly heavy among Todas. It was a curious coincidence that the only two deaths that occurred during the medical investigation conducted in 1927 were of women who died of sepsis after delivery. It seems clear that skilled assistance at childbirth is a branch of assistance on which the welfare society or other interested bodies could usefully concentrate.

The age-group figures extracted in 1927 were for different groups but conveyed the same general impression as those given above. For a population of 582 the actual figures were (Corresponding figures have been extracted for 1931) :—

Age group.	Males.		Females.	
	1931.	1927.	1931.	1927.
0—4	24	18	34	22
5—9	14	22	26	23
10—19	61	66	42	41
20—29	73	75	40	54
30—39	63	67	55	40
40—49	50	34	31	29
50—59	29	28	16	26
60 and above ..	26	23	13	14
Total ..	340	333	257	249

Total population.	
1931.	1927.
597	582

In 1927 those aged 0–9 formed 14½ per cent of the total : in 1931 the same component is 16½ per cent. Much stress cannot be laid on these figures of age but the existence of an increase may perhaps be accepted. Sundbärg's division yields for the Todas, ages 0–14 as constituting 25 per cent and 15–49, 61 per cent of the total. With so small a total population and only approximate ages no positive allocation of type can be made. The excess at the middle period is so marked, however, that the Todas might reasonably be classed as accessive. The quota of youth markedly exceeds that of age. Primitive tribes have usually a smaller proportion of their numbers over 50 and the comparison is therefore of little value in their case. The corresponding quotas for the primitive tribes of Vizagapatam are 40 : 52 : 8 and the inclination of the Toda rates towards the upper end of the age scale is too pronounced to escape comment. Unfortunately, corresponding figures for previous censuses do not exist and examination of tendency, so important in an enquiry of this kind, is impossible. All that can be said at present is that such figures as we have seem to indicate a population not progressive and so long as the heavy female casualties in early puberty continue it can scarcely be otherwise.

(9) A community at odds with its environment generally indicates this in its demeanour and outward circumstances. It cannot be said that the Toda, so far at any rate, finds the pressure of the modern world too much for him. His characteristic hauteur and self-satisfaction have suffered no diminution and the only Todas I encountered who seemed ill at ease wore shirts and had been to school. The true denizens of the mund remain independent and if not unspoiled at least true to themselves. How long they can remain so true in the face of intensifying public interest and uplift activities is another matter.

APPENDIX I.

General Summary of main Statistics of Natural Divisions.

Province and natural division.	Districts and states by natural division.	Population, 1931.	Percentage variation. 1921–1931.	1911–1921.	1901–1911.	1891–1901.	1881–1891.	1871–1881.	1871–1931.	Percentage of total population, 1931.	Density.	Urban proportion per 1,000 of total population.	Proportion per 1,000 of rural population in villages below 500 each.	Houses per square mile.
1	2	3	4	5	6	7	8	9	10	11	12	13	14	15
Madras	....	47,193,602	10·3	2·2	8·3	7·2	15·3	—1·3	49·4	100·0	328	136	124	65
Agency	Ganjam, Vizagapatam and Godavari East	1,763,765	16·5	—4·0	16·7	2·4	19·9	8·7	72·1	3·7	89	6	799	19
East Coast North ..	Ganjam, Vizagapatam, Godavari East, Godavari West, Kistna, Guntur and Nellore.	12,175,530	12·2	3·2	9·8	8·8	13·6			25·8	386	113	115	81
Deccan	Cuddapah, Kurnool, Banganapalle, Bellary, Sandur and Anantapur.	4,047,344	10·3	3·8	3·8	5·3	18·1	—20·1	1·7	8·6	153	108	80	32
East Coast Central ..	Madras, Chingleput, Chittoor, North Arcot, Salem, Coimbatore and South Arcot.	13,349,980	11·3	3·0	7·9	8·9	19·9	—7·1	51·1	28·3	417	153	98	77
East Coast South ..	Tanjore, Trichinopoly, Pudukkottai, Madura, Ramnad and Tinnevelly (less Anjengo).	10,774,702	4·7	3·0	8·4	5·4	13·6	0·9	44·6	22·8	463	195	102	95
West Coast	Nilgiris, Malabar, Anjengo and South Kanara	5,082,281	13·5	3·3	7·1	6·3	11·5	5·8	57·4	10·8	471	89	30	84

Province and natural division.	Religious distribution of 10,000 of the population. Hindu.	Muslim.	Christian.	Animist.	Females per 1,000 males.	Married girls per 1,000 below 10 years of age.	Literate per 10,000. M.	F.	Literate in English per 10,000. M.	F.	Languages returned as mothertongue per 10,000 persons. Tamil.	Telugu.	Mala-yalam.	Oriya.	Kana-rese.	Hindus-tani.	Persons per 1,000 of the population engaged as earners (principal occupation) and working dependents in Agri-culture.	Industry.	Trade.	Profes-sions.
1	2	3	4	5	6	7	8	9	10	11	12	13	14	15	16	17	18	19	20	21
Madras	8,832	706	380	74	1,025	49	1,610	258	220	30	4,004	3,768	790	391	357	261	255·5	48·5	21·9	6·7
Agency	8,014	31	184	1,771	1,006	30	313	31	33	1	3	2,028	..	4,040	..	29	317·1	21·9	15·4	2·3
East Coast North ..	9,220	333	416	30	1,039	141	1,150	195	168	12	32	8,626	1	931	2	275	281·1	59·0	21·5	6·1
Deccan	8,486	1,195	312	..	961	42	1,124	104	117	11	46	7,133	5	2	1,610	1,007	313·0	46·9	20·3	4·8
East Coast Central ..	9,380	388	218	..	992	18	1,607	249	272	46	7,009	2,214	21	1	390	289	246·7	44·3	19·6	3·8
East Coast South ..	8,901	525	573	..	1,069	8	2,299	279	258	25	8,639	978	13	..	204	63	240·3	45·0	24·5	7·9
West Coast	6,883	2,666	431	..	1,053	12	2,144	579	276	66	34	53	7,246	..	573	58	174·1	52·1	27·4	10·8

APPENDIX II.

General Summary of Statistics of Cities.

City.	Population.	Occupied houses.	Persons per 1,000 houses.	Per 1,000 population.			Per 1,000 males.			Per 1,000 Females.			Agriculture.	Industry.	Trade.	Professions.	Male earners per 1,000 males.	Female earners per 1,000 females.
				Hindu.	Muslim.	Christian.	0–15.	15–40.	40 and over.	0–15.	15–40.	40 and over.						
1	2	3	4	5	6	7	8	9	10	11	12	13	14	15	16	17	18	19
Madras	647,230	73,845	8,765	804	108	84	313	484	203	338 *968*	485 *899*	177 *781*	43	240	54	21	584	400
Madura	182,018	25,188	7,226	872	72	55	348	450	202	350 *990*	454 *994*	196 *958*	87	366	61	18	560	474
Trichinopoly	142,843	27,003	5,290	720	136	142	334	471	195	353 *1,010*	444 *902*	203 *999*	85	249	72	20	589	491
Salem	102,179	17,876	5,716	893	86	21	402	418	180	406 *981*	421 *982*	173 *935*	54	480	41	12	518	502
Calicut	99,273	14,795	6,710	584	351	64	360	449	191	351 *925*	458 *963*	191 *944*	121	143	61	22	659	322
Coimbatore	95,198	17,823	5,341	842	74	83	361	452	187	382 *962*	430 *863*	188 *914*	99	281	60	18	556	222
Tanjore	66,889	11,900	5,621	844	60	93	340	444	216	341 *994*	435 *971*	224 *1,029*	79	208	59	31	567	494
Mangalore	66,756	9,185	7,268	612	110	277	360	440	191	386 *966*	416 *875*	198 *962*	37	230	52	24	544	529
Cocanada	65,952	12,749	5,173	923	49	27	353	543	194	354 *961*	443 *937*	203 *1,000*	61	195	44	23	603	529
Conjeevenam	65,258	9,574	6,816	950	44	4	358	416	226	346 *981*	443 *1,082*	211 *951*	146	516	46	13	611	366
Guntur	65,179	11,058	5,894	700	213	85	333	487	180	350 *1,009*	462 *913*	188 *1,005*	156	206	61	21	616	582
Rajahmundry	63,526	8,010	7,931	925	43	30	352	469	179	344 *958*	459 *959*	197 *1,031*	59	298	92	31	724	563
Kumbakonam	62,317	10,302	6,049	919	49	31	340	440	220	313 *948*	451 *1,052*	236 *1,099*	168	237	44	24	409	536
Bezwada	60,427	9,492	6,366	791	122	82	325	474	201	356 *994*	449 *860*	195 *881*	53	223	57	20	655	562
Tuticorin	60,395	14,569	4,145	716	51	232	342	452	206	351 *1,007*	447 *968*	202 *963*	38	163	53	18	616	418
Cuddalore	59,057	10,598	5,572	908	53	38	370	413	217	358 *946*	447 *1,056*	195 *875*	160	217	42	16	561	474
Ellore	57,342	9,221	6,219	867	103	30	335	464	201	327 *1,007*	464 *1,033*	209 *1,073*	107	320	54	18	594	489
Vizagapatam	57,303	10,376	5,523	895	52	53	345	464	191	360 *987*	438 *894*	202 *997*	373	141	29	19	649	606
Vellore	57,265	8,073	7,093	740	222	37	388	404	208	387 *998*	414 *1,025*	199 *958*	61	172	83	15	523	360
Tinnevelly	57,078	13,630	4,188	859	118	23	333	434	233	315 *1,013*	434 *1,067*	251 *1,150*	193	272	45	20	511	496
Masulipatam	56,928	10,192	5,586	846	114	39	347	464	189	358 *974*	437 *889*	205 *1,029*	114	303	60	26	594	555
Palamcottah	51,990	11,749	4,425	577	324	99	384	406	210	343 *1,012*	431 *1,200*	226 *1,219*	123	451	29	19	581	542

N.B.—Figures in italics are ratio of females to 1,000 males of specified ages.

APPENDIX III.

(a) *Statistics of Madras City.*

Division.	Persons per 1,000 houses.	Per 1,000 population. Hindu.	Muslim.	Christian.
Madras City—				
I	5,653	676	52	264
II	9,512	873	74	50
III	9,339	898	67	35
IV	6,179	805	155	38
V	8,687	401	538	58
VI	11,113	933	50	16
VI-*a* (Fort) ..	..	330	44	625
VII	9,943	773	78	145
VIII	11,511	799	166	28
IX	10,117	675	200	119
X	11,910	854	62	75
XI	9,152	925	5	2
XII	12,772	981	14	4
XIII	12,422	978	5	2
XIV	12,093	867	42	70
XV	12,024	942	13	39
XVI	6,997	754	192	50
XVII	4,390	929	18	52
XVIII	8,503	826	20	151
XIX	11,914	719	88	186
XX	9,808	725	99	173
XXI	7,519	822	30	147
XXII	7,570	773	63	160
XXIII	11,318	877	45	73
XXIV	9,764	626	337	34
XXV	8,888	750	215	35
XXVI	8,357	974	20	5
XXVII	9,886	577	383	40
XXVIII ..	6,728	762	193	42
XXIX	7,281	862	59	75
XXX	7,121	806	27	165

(b) *Statistics of Madura City.*

Ward.				
Madura City—				
I	6,690	915	55	30
II	8,126	893	42	65
III	8,726	844	3	153
IV	7,903	963	12	25
V	7,640	838	148	14
VI	8,236	965	23	11
VII	7,317	982	13	5
VIII	5,487	979	17	4
IX	7,030	599	325	76
X	7,684	770	38	192
XI	7,213	899	76	25
XII	6,790	963	33	4
XIII	6,100	944	54	2
XIV	7,759	973	24	3
XV	7,435	993	2	5
XVI	7,322	895	71	34
XVII	6,299	724	270	6
XVIII	6,197	838	109	53

(c) *Statistics of Trichinopoly City.*

Trichinopoly City—				
I	6,077	600	83	287
II	5,321	552	169	279
III	5,460	643	260	97
IV	5,576	814	24	161
V	5,389	835	90	75
VI	5,611	911	73	16
VII	5,138	775	51	174
VIII	4,608	933	3	64
IX	4,919	994	..	4
X	5,578	756	190	54
XI	4,490	477	516	7
XII	5,229	824	130	46
XIII	5,515	840	152	7
XIV	5,159	842	145	13
XV	5,147	457	387	155
XVI	5,755	510	54	436
XVII	5,105	638	51	311
XVIII	5,021	688	46	263

(d) *Statistics of Salem City.*

Ward.	Persons per 1,000 houses.	Per 1,000 population. Hindu.	Muslim.	Christian.
Salem City—				
I	5,567	966	13	20
II	7,151	966	17	17
III	5,661	795	18	187
IV	5,374	986	5	9
V	4,766	858	111	31
VI	6,212	995	4	1
VII	5,912	993	6	1
VIII	5,078	983	14	3
IX	6,115	656	341	3
X	5,913	679	259	61
XI	6,824	450	461	89
XII	6,565	771	210	19
XIII	5,163	893	79	28
XIV	6,293	843	56	101
XV	5,688	894	91	15
XVI	6,569	967	29	4
XVII	5,360	964	35	1
XVIII	5,681	976	24	..

(e) *Statistics of Calicut City.*

Calicut City—				
A-1	6,422	816	130	54
A-2	6,417	835	153	12
B-1	6,410	696	255	49
B-2	7,349	385	456	157
B-3	6,562	852	76	72
B-4	7,204	635	90	273
C-1	5,842	543	315	142
C-2	8,475	195	289	514
C-3	8,098	236	760	4
C-4	6,857	546	355	99
C-5	6,572	462	1	537
D-1	9,406	45	955	..
D-2	7,834	416	517	53
E-1	7,456	332	659	9
E-2	6,711	64	934	2
E-3	8,395	236	747	17
F-1	6,449	590	233	172
F-2	6,451	927	56	16
F-3	7,420	789	201	8
G-1	6,221	581	406	10
G-2	6,402	648	348	3
G-3	5,883	811	181	8
G-4	5,408	826	173	..
H	6,286	835	165	..

(f) *Statistics of Coimbatore City.*

Coimbatore City—				
I	4,780	995	..	5
II	5,295	733	2	265
III	4,951	983	2	15
IV	7,624	626	27	347
V	4,544	732	17	251
VI	6,488	886	25	88
VII	4,742	958	30	12
VIII	4,833	950	24	25
IX	6,422	555	284	159
X	6,345	745	44	210
XI	5,580	346	322	332
XII	5,018	813	183	1
XIII	6,252	576	390	24
XIV	6,302	754	189	39
XV	4,903	883	96	21
XVI	5,566	971	23	6
XVII	5,791	945	52	2
XVIII	5,298	958	35	3
XIX	4,710	956	39	5
XX	4,622	996	3	1
XXI	5,570	1,000	..	..
XXII	6,709	996	4	..
XXIII	6,048	969	6	25
XXIV	4,546	971	26	3
XXV	4,356	988	9	3

APPENDIX IV.

General Summary of main Statistics of Linguistic Divisions.

Language.	Area in square miles.	Rainfall in inches.	Population, 1931.			Population, 1921.	Percentage rate of increase.	Hindu.	Muslim.	Christian.	Tribal.	Jain.	Others.
			Persons.	Males.	Females.								
(1)	(2)	(3)	(4)	(5)	(6)	(7)	(8)	(9)	(10)	(11)	(12)	(13)	(14)
Aboriginal	8,579	55·6	787,865	391,024	396,841	713,866	10·4	543,512	949	7,296	236,103	..	5
Oriya	9,541	56·2	1,769,553	827,273	942,280	1,496,393	18·3	1,672,966	4,784	23,191	68,577	..	35
Telugu	61,875	37·4	16,243,788	8,113,272	8,130,516	14,581,485	11·4	14,650,771	905,424	641,220	43,643	2,532	198
Tamil	47,073	35·6	21,603,908	10,630,980	10,972,928	19,965,670	8·2	19,824,759	912,439	848,898	440	16,090	1,282
Malayalam	6,835	122·3	3,880,011	1,888,687	1,991,324	3,387,964	14·5	2,548,551	1,253,754	76,829	..	585	292
Kanarese	5,703	39·0	891,860	446,690	445,170	799,774	11·5	807,800	72,103	10,621	..	1,318	18
Tulu	2,638	155·0	915,892	443,851	472,041	846,922	8·2	708,875	86,450	112,127	..	8,402	38

	Females per 1,000 males.	Urban population.	Urban population per 10,000 total population.	Literate.						Literate in English.					
				Total.			per 1,000 of each sex.			Total.			Per 10,000 of each sex.		
				Persons.	Males.	Females.	Persons.	Males.	Females.	Persons.	Males.	Females.	Persons.	Males.	Females.
(1)	(2)	(3)	(4)	(5)	(6)	(7)	(8)	(9)	(10)	(11)	(12)	(13)	(14)	(15)	(16)
Aboriginal	1,015	..	..	13,110	12,242	868	17	31	2	960	926	34	12	24	1
Oriya	1,139	70,351	398	91,494	84,865	6,629	52	103	7	7,459	7,160	299	42	87	3
Telugu	1,002	1,722,981	1,061	1,017,901	877,420	140,481	63	108	17	131,103	121,889	9,214	81	150	11
Tamil	1,032	3,386,695	1,568	2,283,371	2,021,885	261,486	106	190	24	259,485	231,998	27,487	120	218	25
Malayalam	1,054	281,595	726	543,650	422,038	121,612	140	223	61	55,255	45,494	9,761	142	241	49
Kanarese	997	121,774	1,365	65,944	59,517	6,427	74	133	14	9,093	089	1,004	102	181	23
Tulu	1,064	106,630	1,164	103,540	81,136	22,404	113	183	47	19,652	,071	4,581	215	340	97

Note.—Madras district has not been allotted to any of the linguistic divisions.

APPENDIX V (*a*).

Key for the Social Map.

District and section.	Rectangle population.	Communities. Depressed classes.	Hindu, others.	Muslims.	Christians.	Primitive tribes.
Ganjam Agency	346,908	..	60,665	..	..	286,243
	..	..	*17·5%*	..	..	*82·5%*
Ganjam Plains	2,045,109	227,267	1,692,565	..	..	125,277
	..	*11·1%*	*82·8%*	..	..	*6·1%*
Section A	1,310,658	141,750	1,105,171	..	..	63,737
	..	*10·8%*	*84·3%*	..	..	*4·9%*
Section B	734,451	85,517	587,394	..	..	61,540
	..	*11·6%*	*80·0%*	..	..	*8·4%*
Vizagapatam Agency ..	1,162,732	47,171	471,533	..	22,242	621,786
	..	*4·1%*	*40·5%*	..	*1·9%*	*53·5%*
Section F	394,722	..	245,253	..	14,570	134,899
	..	..	*62·1%*	..	*3·7%*	*34·2%*
Section G	324,923	18,740	67,478	..	..	238,705
	..	*5·8%*	*20·8%*	..	..	*73·4%*
Section H	410,678	21,009	145,275	..	..	244,394
	..	*5·1%*	*35·4%*	..	..	*59·5%*
Section K	14,317	..	14,317	..	..	..
	..	..	*100%*	..	..	..
Vizagapatam Plains ..	2,442,916	240,382	2,085,668	23,684	11,882	81,300
	..	*9·8%*	*85·4%*	*1·0%*	*0·5%*	*3·3%*
Section C	802,422	90,177	648,479	..	..	63,766
	..	*11·3%*	*80·8%*	..	..	*7·9%*
Section D	546,293	51,202	480,090	..	..	15,001
	..	*9·4%*	*87·9%*	..	..	*2·7%*
Section E	1,072,558	99,003	957,099	16,456	..	..
	..	*9·2%*	*89·3%*	*1·5%*	..	..
Godavari East Agency ..	227,584	29,306	116,866	..	..	81,412
	..	*12·8%*	*51·3%*	..	..	*35·9%*
Godavari East Plains ..	1,676,205	358,081	1,266,235	26,677	25,212	..
	..	*21·4%*	*75·5%*	*1·6%*	*1·5%*	..
Godavari West	1,220,872	250,476	882,133	25,602	62,661	..
	..	*20·5%*	*72·3%*	*2·1%*	*5·1%*	..
Kistna	1,253,231	202,805	886,130	63,007	101,289	..
	..	*16·2%*	*70·7%*	*5·0%*	*8·1%*	..
Guntur	2,032,749	163,222	1,474,109	157,646	237,772	..
	..	*8·0%*	*72·5%*	*7·8%*	*11·7%*	..
Nellore	1,486,206	261,810	1,055,610	103,192	65,594	..
	..	*17·6%*	*71·0%*	*7·0%*	*4·4%*	..
Cuddapah	949,340	111,542	676,650	124,481	36,667	..
	..	*11·7%*	*71·3%*	*13·1%*	*3·9%*	..
Kurnool	1,024,848	111,730	693,302	145,561	74,255	..
	..	*10·9%*	*67·7%*	*14·2%*	*7·2%*	..
Bellary	950,229	108,869	748,556	103,804	..	..
	..	*11·3%*	*77·9%*	*10·8%*	..	..
Anantapur	1,042,722	141,062	802,706	98,954	..	..
	..	*13·5%*	*77·0%*	*9·5%*	..	..
Madras	644,329	84,921	435,255	70,031	54,122	..
	..	*13·2%*	*67·5%*	*10·9%*	*8·4%*	..
Chingleput	1,653,869	467,973	1,108,164	37,005	40,727	..
	..	*28·3%*	*67·0%*	*2·2%*	*2·5%*	..
Chittoor	1,447,077	245,027	1,111,357	80,048	10,645	..
	..	*16·9%*	*76·8%*	*5·5%*	*0·8%*	..
North Arcot	2,257,374	405,130	1,673,092	136,035	43,117	..
	..	*17·9%*	*74·2%*	*6·0%*	*1·9%*	..
Salem	2,433,874	324,242	2,024,083	61,882	23,667	..
	..	*13·3%*	*83·2%*	*2·5%*	*1·0%*	..
Coimbatore	2,444,871	349,965	1,991,702	56,364	46,840	..
	..	*14·3%*	*81·5%*	*2·3%*	*1·9%*	..
South Arcot	2,449,571	648,467	1,653,046	76,050	72,008	..
	..	*26·5%*	*67·5%*	*3·1%*	*2·9%*	..
Tanjore	2,385,321	523,486	1,624,557	145,620	91,658	..
	..	*22·0%*	*68·1%*	*6·1%*	*3·8%*	..
Trichinopoly	1,912,919	331,567	1,405,538	72,506	103,308	..
	..	*17·3%*	*73·5%*	*3·8%*	*5·4%*	..
Madura	2,195,692	341,743	1,679,593	90,587	83,769	..
	..	*15·6%*	*76·5%*	*4·1%*	*3·8%*	..
Ramnad	1,838,923	268,126	1,351,617	121,251	97,929	..
	..	*14·6%*	*73·5%*	*6·6%*	*5·3%*	..
Tinnevelly	2,046,889	329,239	1,369,711	120,335	227,604	..
	..	*16·1%*	*66·9%*	*5·9%*	*11·1%*	..

APPENDIX V (*a*).

Key for the Social Map—cont.

District and section.	Rectangle population.	Communities.				
		Depressed classes.	Hindu, others.	Muslims.	Christians.	Primitive tribes.
Nilgiris	169,058	30,363	49,169	10,958	26,607	51,961
	..	*18·0%*	*29·1%*	*6·5%*	*15·7%*	*30·7%*
Malabar	3,533,105	359,823	1,943,931	1,163,453	65,898	..
	..	*10·2%*	*55·0%*	*32·9%*	*1·9%*	..
South Kanara	1,363,613	97,524	912,337	180,210	122,216	51,326
	..	*7·2%*	*66·9%*	*13·2%*	*8·9%*	*3·8%*
Pudukkottai	400,694	59,023	308,517	15,194	17,960	..
	..	*14·7%*	*77·0%*	*3·8%*	*4·5%*	..
Banganapalle	23,990	..	23,990	..	..	..
	..	..	*100%*	..	..	..
Sandur	9,975	..	9,975	..	..	..
	..	..	*100%*	..	..	..
Coorg	158,695	24,254	120,664	13,777	..	..
	..	*15·3%*	*76·0%*	*8·7%*	..	..

Note.—Figures in italics give the percentage to the total rectangle population.

APPENDIX V (*b*).

Key for the Linguistic Map.

District and Section.	Rectangle population.	Languages.										
		Aboriginal.	Hindustani.	Kanarese.	Kodagu.	Konkani.	Malayalam.	Oriya.	Saurashtri.	Tamil.	Telugu.	Tulu.
Ganjam Agency—												
Section I	193,874	138,771 *71·6%* ***7%*** *Ori.*	..	..	..	..	..	55,103 *28·4%* ***15.8%*** Aboriginal.	..	..	..	..
Section II	158,479	100,308 *63·3%* ***39.1%*** Ori.	.. ..	..	..	..	..	58,171 *36·7%* ***5%*** Aboriginal.	..	..	..	..
Ganjam Plains—												
Section I	791,649	..	..	..	..	..	..	724,007 *91·5%*	..	..	67,642 *8·5%* ***57.5%*** Ori.	..
Section II	376,802	..	..	..	..	..	..	232,120 *61·6%* ***6·2%*** Tel.	.. .. ..	.. .. ..	144,682 *38·4%* ***22.2*** Ori.	..
Section III	262,712	..	..	..	..	..	..	52,541 *20·0%* ***38·9%*** Tel.	..	..	210,171 *80·0%*	..
Section IV	292,561	38,766 *13·3%* ***6%*** Ori. and ***52.5%*** Tel.	..	..	..	..	..	60,320 *20·6%* ***37·6%*** Tel.	..	..	193,475 *66·1%*	..
Section V	278,505	..	..	..	..	..	..	..	..	..	278,505 *100·0%*	..
Vizagapatam Agency—												
Section I	456,326	59,377 *13·0%* ***65.5%*** Ori.	..	..	..	..	..	396,949 *87·0%*	..	..	..	..
Section II	302,350	102,582 *33·9%* ***25.5%*** Ori. ***16.2%*** Tel.	..	..	..	..	..	131,765 *43·6%*	..	..	68,003 *22·5%* ***11.8%*** Ori.	..
Section III ..	48,207	..	..	..	..	..	..	..	..	..	48,207 *100·0%*	..
Section IV	324,047	205,588 *63·4%* ***12.2%*** Ori and ***18.2%*** Tel.	..	..	..	..	..	66,647 *20·6%* ***10·8%*** Tel.	..	..	51,812 *16·0%* ***16·2%*** Ori.	..
Vizagapatam Plains—												
Section I	546,639	33,706 *6·1%* ***72·0%*** Tel.	..	..	..	..	..	..	..	..	512,933 *93·9%*	..
Section II	1,821,729	..	..	..	..	..	..	..	..	..	1,821,729 *100·0%*	..
Godavari East Agency ..	235,908	55,897 *23·7%* ***83·0%*** Tel.	..	..	..	..	..	..	..	..	180,011 *76·3%*	..
Godavari East plains ..	1,653,098	..	..	..	..	..	..	..	..	..	1,653,098 *100·0%*	..
Godavari West	1,195,293	..	..	..	..	..	..	..	..	..	1,195,293 *100·0%*	..
Kistna	1,184,244	..	..	..	..	..	..	..	..	..	1,184,244 *100·0%*	..
Guntur	2,012,499	..	135,402 *6·7%* ***77.4%*** Tel.	..	..	..	..	..	..	..	1,877,007 *93·3%*	..
Nellore	1,453,372	..	89,794 *6·2%* ***73.3%*** Tel.	..	..	..	..	..	..	..	1,363,578 *93·5%*	..
Cuddapah	936,656	..	100,532 *10·7%* ***64.8%*** Tel.	..	..	..	..	..	..	..	836,124 *89·3%*	..
Kurnool	1,000,880	..	126,002 *12.6%* ***57.3%*** Tel.	..	..	..	..	..	..	..	874,878 *87·4%*	..

APPENDIX V (*b*).

Key for the Linguistic Map—cont.

District and Section.	Rectangle population.	Languages.									
		Aboriginal.	Hindustani.	Kanarese.	Kodagu.	Konkani.	Malayalam.	Oriya.	Saurashtri.	Tamil.	Telugu.	Tulu.
Bellary—												
Section I	290,266	..	33,881 *11·7%* ***13.3%*** Kan. and ***30%*** Tel.	72,075 *24·8%* ***38.5%*** Tel.	..	..	..	..	..	..	184,310 *63·5%* ***15.1%*** Kan.	..
Section II	636,362	..	53,462 *8·4%* ***50.3%*** Kan. and ***12.2%*** Tel.	461,458 *72·5%* ***7.6%*** Tel.	..	..	..	..	..	..	121,442 *19·1%* ***52·8%*** Kan.	..
Anantapur—												
Section I	815,971	..	77,656 *9·5%* ***71.1%*** Tel.	..	..	..	..	..	..	..	38,315 *90·5%*	..
Section II	83,136	..	..	15,157 *18·2%* ***68.1%*** Tel.	..	..	..	..	..	..	67,979 *81·8%* ***8.6%*** Kan.	..
Section III	92,170	..	..	61,197 *66·4%* ***12.6%*** Tel.	..	..	..	..	..	..	30,973 *33·6%* ***28.4%*** Kan.	..
Madras	599,123	..	62,651 *10·5%* ***29.9%*** Tam.	..	..	..	..	..	..	411,823 *68·7%*	124,649 *20·8%* ***50.3%*** Tam.	..
Chingleput—												
Section I	263,412	..	..	..	..	..	..	..	..	165,333 *62·8%*	98,079 *37·2%* ***10·3%*** Tam	..
Section II	219,814	..	..	..	..	..	..	..	..	153,907 *70·0%*	65,907 *30·0%* ***29.8%*** Tam.	..
Section III	1,127,597	..	..	..	..	..	..	..	..	971,637 *86·2%*	155,960 *13·8%* ***73.1%*** Tam.	..
Chittoor—												
Section I	635,733	..	..	..	..	..	..	..	..	239,769 *37·7%* ***36·7%*** Tel.	395,964 *62·3%*	..
Section II	767,517	..	61,200 *8·0%* ***72·0%*** Tel.	..	..	..	..	..	..	39,752 *5·2%* ***67·7%*** Tel.	666,565 *86·8%*	..
North Arcot—												
Section I	649,884	..	..	..	..	..	..	..	..	517,747 *79·7%*	132,137 *20·3%* ***47.6%*** Tam.	..
Section II	497,269	..	46,619 *9·4%* ***59.8%*** Tam.	..	..	..	..	..	..	381,003 *76·6%*	69,647 *14·0%* ***64·0%*** Tam.	..
Section III	1,031,754	..	..	..	..	..	..	..	..	915,773 *88·8%*	115,981 *11·2%* ***88.1%*** Tam.	..
Salem—												
Section I	194,424	..	10,981 *5·6%* ***19.5%*** Tel.	64,385 *33·1%* ***28.6%*** Tel.	..	..	..	..	..	40,590 *20·9%* ***24·6%*** Tel.	78,468 *40·4%* ***9.7%*** Kan.	..
Section II	499,081	..	..	43,955 *8·8%* ***57.1%*** Tam. and ***8.9%*** Tel.	..	..	..	..	..	370,576 *74·3%*	84,550 *16·9%* ***61.8%*** Tam.	..
Section III	1,618,802	..	..	..	..	..	..	..	..	1,365,596 *84·4%*	253,206 *15·6%* ***84.5%*** Tam.	..
Coimbatore—												
Section I	95,838	..	..	85,344 *89·1%*	..	..	..	..	..	..	10494 *10·9%* ***74.5%*** Kan.	..
Section II	750,958	..	..	..	..	..	..	..	..	641,514 *85·4%*	109,444 *14·6%* ***84.8%*** Tam.	..
Section III	1,516,794	..	..	180,017 *11·9%* ***69.7%*** Tam.	..	..	..	..	..	927,075 *61·1%*	409,702 *27·0%* ***83.8%*** Tam.	..
South Arcot—												
Section I	570,534	..	..	..	..	..	..	..	..	570,534 *100·0%*	..	..
Section II	1,798,771	..	..	..	..	..	..	..	..	1,640,635 *91·2%*	158,136 *8·8%* ***91·0%*** Tam.	..
Tanjore	2,266,383	..	..	..	..	..	..	..	..	2,266,383 *100·0%*	..	..
Trichinopoly—												
Section I	790,940	..	..	..	..	..	..	..	..	662,381 *83·7%*	128,559 *16·3%* ***97.8%*** Tam.	..
Section II	1,046,788	..	..	..	..	..	..	..	..	959,887 *91·7%*	86,901 *8·3%* ***96·6%*** Tam.	..
Madura—												
Section I	1,116,877	..	..	109,571 *9·8%* ***84·0%*** Tam.	..	..	..	..	..	753,728 *67·5%*	253,578 *22·7%* ***92·7%*** Tam.	..
Section II	530,946	..	..	..	..	..	..	..	..	436,270 *82·2%*	94,676 *17·8%* ***89·9%*** Tam.	..
Section III	488,172	..	..	..	..	..	..	..	41,567 *8·5%* ***91.2%*** Tam.	411,170 *84·2%*	35,435 *7·3%* ***93·6%*** Tam.	..
Ramnad—												
Section I	703,419	..	..	..	..	..	..	..	..	544,698 *76·9%*	163,721 *23·1%* ***87·5%*** Tam.	..
Section II	1,057,868	..	..	..	..	..	..	..	..	1,057,868 *100·0%*	..	..
Tinnevelly—												
Section I	350,389	..	..	..	..	..	..	..	..	259,942 *74·2%*	90,447 *25·8%* ***93·1%*** Tam.	..
Section II	513,995	..	..	..	..	..	..	..	..	461,047 *89·7%*	52,948 *10·3%* ***89·6%*** Tam.	..
Section III	1,116,553	..	..	..	..	..	..	..	..	1,116,553 *100·0%*	..	..

APPENDIX V (*b*).

Key for the Linguistic Map—cont.

District and Section.	Rectangle population.	Languages.										
		Aboriginal.	Hindustani.	Kanarese.	Kodagu.	Konkani.	Malayalam.	Oriya.	Saurashtri.	Tamil.	Telugu.	Tulu
Nilgiris	156,976	48,095 *32·7%* ***17.4***% Tam.	..	27,656 *18·7%* ***20.9***% Tam.	..	..	17,432 *11·8%* ***17.1***% Tam.	..	..	54,311 *36·8%*	..	..
Malabar—												
Section I	2,991,343	..	..	..	..	..	2,991,343 *100·0%*	..	..	..	..	..
Section II	449,314	..	..	..	..	..	369,023 *82·1%*	..	..	80,291 *17·9%* ***47.5***% Mal.	..	..
South Kanara—												
Section I	138,909	..	..	117,972 *84·9%*	..	20,937 *15·1%* ***78.7***% Kan.	..	..	..	..	..	..
Section II	865,054	..	..	103,765 *12·0%* ***28.6***% Tulu.	..	163,671 *18·9%* ***45·8***% Tulu.	85,995 *9·9%* ***19.6***% Kan.	..	..	..	..	511,623 *59·2%* ***9.3***% Kan.
Section III	283,054	..	..	22,815 *8·1%* ***13.5***% Tulu and 7.3% Mal.	..	..	***55.6***% Tulu. 211,129 *74·6%* ***5.3***% Tulu.	..	..	..	..	49,110 *17·3%* ***5.5***% Kan. and *10·3*% Mal.
Pudukkottai	379,639	..	..	..	..	..	..	..	..	379,639 *100·0%*	..	..
Banganapalle	30,352	..	..	..	..	..	..	..	..	..	30,352 *100·0%*	..
Sandur	7,511	..	..	7,511 *100·0%*	..	..	..	..	..	..	..	..
Coorg	146,371	..	..	62,769 *42·9%*	44,585 *30·4%* ***51.4***% Kan.	..	24,940 *17·0%* ***12.6***% Kan.	..	..	..	..	14,275 *9·7%* ***38.1***% Kan

Note.—(1) Figures in italics give the percentage to the total rectangle population.
(2) Figures in bold italics give the percentage with subsidiary language.

APPENDIX VI.

Summary of the Census Report for the Pudukkottai State by Rao Sahib S. Dandapani Aiyar, B.A.

1. *Distribution and Movement of the Population.*

Position of the State and its divisions.

The Pudukkottai State is the third in importance of the five Indian States included in the charge of the Agent to the Governor-General at Trivandrum, and which lie at the four angles of a parallelogram drawn roughly between latitude 8° and 16° north, and longitude 76° and 79° east. Situated as they are under varying climatic and other physical conditions, and having pursued distinctive paths of development in the course of their long history, they differ from each other in various essential characters. Subsidiary Table *i* shows certain statistics illustrative of these differences.

The State lies between 10° 7′ and 11° 4′ north latitude and 78° 25′ and 79° 12′ east longitude. It has no seaboard, the nearest point to the Bay of Bengal being about 12 miles distant; nor has it any defined natural boundaries, except perhaps a few irregular hills to the south and south-west. It is in the form of a rectangle indented in various places by the three British districts (Trichinopoly, Tanjore and Ramnad), which form its boundary. The capital town is in its centre, and from it radiate all communications throughout the State. Pudukkottai town is the only municipality in the State.

The Vellar river runs from west to east in a south-easterly direction dividing the Kolattur and Alangudi taluks in the north from the Tirumayam taluk in the south. The railway line from Trichinopoly to Manamadurai passes through the centre of the State from north to south; the Alangudi taluk, outside the capital town, lies to the east of the railway line, while the major portion of the Kolattur taluk lies to the west of it. Each of the taluks is divided into five revenue inspectors' divisions.

Of the three taluks, Alangudi stands first in respect of agriculture, the leading industry in the State. It possesses a fairly good soil, with facilities for irrigation; the two biggest tanks in the State, both river-fed, are situated in this taluk. It has further a large number of small holdings cultivated by industrious and enterprising ryots. The soil of Tirumayam taluk is on the whole not so rich as that of the Alangudi taluk; but it has several good tanks, and the third largest irrigation tank in the State is within its limits. But, being mostly in the Chettinad, this taluk provides work throughout the year for labourers of all kinds, in individual families as well as in larger industrial or banking concerns. Kolattur taluk is comparatively less prosperous; the soil is for the most part infertile; there are few rivers within its limits; the cultivating classes are less enterprising; and except for the money-lenders and traders in a few of its villages, the area has no industrial or commercial importance. Subsidiary Table *ii* exhibits the main distinguishing features of the three taluks.

Area, houses and population.

2. The area of the State is 1,179 square miles or 24 per cent of that of an average Madras district. * Three Madras plains taluks have an area larger than that of the State; but neither in occupied area, nor in density of population, do they approach anywhere near the State. Seven taluks in the Madras Presidency have a larger population than the State—five in the Malabar district and two in Madura.

There are 81,565 houses in the State, the number of people per 100 occupied houses being 491 against 505 in the Madras Presidency and 487 in the East Coast (south) division. Among the adjoining British districts, Ramnad district has the same number of persons as the State; Tanjore district has 490, and Trichinopoly district 486. The three taluks in the State vary considerably in this respect, the average numbers being respectively 458, 499 and 526 in Tirumayam, Kolattur and Alangudi taluks. The rate of increase in the number of houses per square mile has been slower in the State than in the adjoining British territory. The number of persons per 100 houses in the urban population was 498 against 490 in the rural.

The density of population per square mile is 340 for the State as a whole, but it varies very much in the different parts of the State, ranging from 498 in the Ponnamaravati division of the Tirumayam taluk to 213 in the Nirpalani division of the Kolattur taluk. The State stands midway between the deltaic tracts of the Godavari and Tanjore districts and the arid Deccan plains or the malaria stricken Agency. As elsewhere, taluks and divisions with urban areas have a higher density than the others. The density of population in Pudukkottai town is 5,755 per square mile or about that of Masulipatam (Bandar).

* Nandikotkur (Kurnool district), Hosur (Salem district), and Puttur (South Kanara district).

Variation in population.

3. During the 60 years from 1871, the population of the State has risen by 26·5 per cent against 49·4 per cent for the Madras Presidency as a whole and 44·6 per cent for the East Coast (south) division. The figures are given below :—

	Population of the State.	Variation from previous census.		Percentage variation in the	
		Actual.	Percentage.	Madras Presidency.	East Coast (south) division.
1871 ..	316,695	..	..	..	..
1881 ..	302,127	— 14,568	— 4·6	— 1·3	+ 0·9
1891 ..	373,096	+ 70,969	+ 23·5	+ 15·3	+ 13·6
1901 ..	380,440	+ 7,344	+ 2·0	+ 7·2	+ 5·4
1911 ..	411,886	+ 31,446	+ 8·3	+ 8·3	+ 8·4
1921 ..	426,813	+ 14,927	+ 3·6	+ 2·2	+ 3·0
1931 ..	400,694	— 26,119	— 6·1	+ 10·3	+ 4·7
1871 to 1931. ..	..	+ 83,999	+ 26·5	+ 49·4	+ 44 6

During the census of 1931, the State showed a fall in population by over 6 per cent, while the gain for the Madras Presidency was 10·3 per cent and for the East Coast (south) division 4·7 per cent. In this respect, the position in the Pudukkottai State has been similar to that of Arantangi taluk of the Tanjore district and of the Musiri taluk of the Trichinopoly district, from all of which areas, there is a large amount of emigration to the tea estates in Ceylon, whenever there is scarcity at home. There was acute agricultural distress in the State during the years 1925 to 1929 ; and during this period, 53,000 people left the State for Ceylon, against 76,000 for the decade 1921 to 1930. An examination of the figures of population recorded at the various censuses shows that the rise or fall in the Census population of the State usually depends on the accident of the agricultural conditions of the particular season in which a census is taken.

2. *Villages and Towns.*

Villages.

4. For census purposes, the revenue village is taken as the unit. There are 435 villages in the State including the capital town. Nine of these were treated as towns. The majority of the population of each village with a few exceptions are Hindus. Mussalmans predominate in one village (Pallivasal in Tirumayam taluk), and Christians in four others. Two-fifths of the villages in the State contain less than 500 persons while two-thirds of the population are living in villages of over 1,000 people.

Towns.

5. Till 1921, Pudukkottai municipality was the only area which was treated as a town. But on the present occasion, the eight places shown in the margin were also treated as towns. Of this number, four had a population of over 5,000 ; three more were headquarters of taluks ; and the remaining one, which had a population of 2,825 formed with the contiguous British area, a single urban unit.

Ponnamaravati.	10,659	Tirumayam ..	4,148
Varpet ..	6,433	Pillamangalam-Alagapuri ..	2,825
Ramachandra-puram ..	6,095	Kiranur ..	2,463
Arimalam ..	5,653	Alangudi ..	2,373

Owing to the fact that during the last decade, the towns, most of which were in the Chettinad, provided work for a large number of people who had left the village parts during the agricultural distress of 1925 to 1929, the population of every town showed an increase in 1931, while the State as a whole lost over 6 per cent of its population ; the rise in Ponnamaravati exceeded 20 per cent ; Arimalam showed an increase of nearly a sixth ; and Ramachandrapuram over an eighth. The Brahmans have the strongest urban predilection, 65 per cent of them living in towns. Next come the Chettis, with 36 to 37 per cent. The Mussalmans and the professional classes follow with 28 per cent ; included in the latter group are Rajus, a half of whose strength is in the towns. The industrial and agricultural castes follow with 22 and 13 per cent respectively of urban population. Last among Hindus, come the " depressed classes " among whose number less than 10 per cent are found in towns. Christians come even below the depressed classes with only 9 per cent.

The occupations followed in the urban area outside Pudukkottai town are shown in the margin. All that can be said about towns is that they are less agricultural than villages. The builders and metal and woodworkers in the Chettinad account for the comparatively large number against industry. Banking, the principal occupation of the Nattukottai Chettis, is returned mainly in Varpet, Ponnamaravati and Ramachandrapuram towns. Trade is not the predominant occupation anywhere except in Alangudi and Kiranur.

Number per 1,000 *of Urban Population following different occupations.*

Occupation.	Persons.	Males.	Females.
Total ..	358	611	131
Agriculture and cattle	140	231	58
Industry	99	158	47
Trade	36	64	11
Banking	37	70	8
Transport	8	16	..
Other occupations.	38	72	7

Four hundred and twenty-six males per 1,000 were literate in towns as against 172 in villages. Ponnamaravati and Varpet were the least literate among the towns.

3. *Birthplace.*

Immigration Distribution by birthplace.

6. The distribution of the population of the State, with reference to birthplace, is shown below :—

Born in	Number per 10,000 of the population.											
	Total population				Males.				Females.			
	1931.	1921.	1911.	1901.	1931.	1921.	1911.	1901.	1931.	1921.	1911.	1901.
The State	9,078	9,124	9,119	9,109	9,267	9,354	9,347	9,374	8,905	8,911	8,911	8,868
The adjoining Madras districts	805	802	813	836	593	561	578	563	1,000	1,025	1,028	1,084
The other Madras districts and States	85	47	44	34	104	53	49	36	66	41	39	32
Elsewhere	32	27	24	21	36	32	26	27	29	23	22	16

The State and the adjoining Madras districts.

7. The first thing which strikes us is the comparatively small proportion of the people born in the State who were found in it on the census night. They numbered only 9,078 per ten thousand of the population while the number of native born per 10,000 of the population was 9,939 for the Madras Presidency as a whole, and 9,638 if we calculate only on the number of persons born in the district in which they were enumerated. The figures for the four adjoining Madras districts vary from 9,376 to 9,675 as shown in the margin. This apparent anomaly is not, however, real.

Tanjore ..	9,657	Madura ..	9,625
Trichinopoly ..	9,376	Ramnad ..	9,675

The State is a small strip of independent territory with an area less than 7 per cent, and population less than 5 per cent, of the combined area and population respectively of the four adjoining British districts—Tanjore, Trichinopoly, Madura and Ramnad. The British neighbours are the kith and kin of the State subjects and are living more or less under similar economic conditions. The loss in population during the last decade has affected alike both classes of people enumerated in the State—the Pudukkottai born losing 6·6 per cent and those born in the four adjoining British districts, 5·7 per cent.

Statistics by taluks show that a large percentage of the British born people in the Pudukkottai State were enumerated in the State taluk adjoining each British district ; if figures by taluks were available for the British area, it would probably be found that they were born in the British taluk adjoining the State.

Profession or trade may be the reason for migration in a certain number of cases ; but the main causes are social. Matrimonial alliances are often made between people in the two areas indiscriminately, and after marriage, the girl permanently passes from the area of her birth to that of her husband's home. Marriages, festivals, pilgrimages, *et hoc genus omne*, are occasions for mutual exchange of visits. Further, it is customary for a woman to have her first confinement in her parental home where she stays for a period varying from two to six months. The child born in the mother's parental home thereupon passes permanently to that of its father.

It is therefore abundantly clear that the four adjoining British districts, with the Pudukkottai State, form for demographic purposes, a single unit ; all the persons born and enumerated in that area should therefore be treated as born in the ' district of enumeration '. If this is done, the proportion of people in the unit will be 9,883 per 10,000, a figure more in accordance with the well-known habits of the people. But this proportion has been steadily declining from 1901, and during the last decade, it fell from 9,926 to 9,883 per ten thousand.

Other areas.

8. Immigration from the other parts of the Madras Presidency is very insignificant, the number of such immigrants forming less than one per cent of the population of the State. Among the immigrants may be mentioned the Kammalans, Brahmans and Vellalans from Tinnevelly and the Brahmans, Nayars and Kammalans from Malabar.

There were 1,272 ' immigrants ' from places outside the Madras Presidency as shown in the margin : Almost all these people were children of the sons of the soil, while temporarily sojourning elsewhere, and not, as might appear on the surface, natives of the provinces or countries in which they were born.

Ceylon	905	French and Portuguese possessions	47
Straits Settlements, Federated Malay States and Burma ..	186	Other Provinces and States in India	34
Mysore State ..	88	Africa	8
		Europe	4

Emigration.

9. The number of Pudukkottai born enumerated in the four adjoining British districts is much smaller than that of persons born in these districts and enumerated in the State. The proportion varies from district to district. Emigration to other Madras districts and States and to the rest of India is negligible. Emigration to Ceylon, which is prevalent, on a large scale, has already been referred to in paragraph 3 above.

4. *Age.*

Accuracy of return. Mean age.

10. The statistics of age are throughout the world the least satisfactory portion of the Census returns, and the Pudukkottai State is no exception : in spite of every effort made to obviate errors, we find that 50 per cent of the population returned their age in multiples of 10 or 5 and another 25 had their ages ending in 2, 7 or 8. With the figures as they are, the mean age of the population is 24·27 for males and 24·93 for females. Figures for the different religions are shown in the margin.

	Males.	Females.
Hindus	24·48	25·05
Mussalmans	22·22	22·71
Christians	23·41	24·33

Relative strength in different age periods.

11. It has been found from a study of the age statistics of the West that the number of persons aged 15 to 50 is uniformly about half the total population of a country and that any variations which occur in the age constitution takes place in the other two main groups 0–15 and 50 and over. Where the population is growing the number in the former group is much greater than in the latter, but where it is stationary the numbers in the two groups approach equality. The following statement shows the distribution, among these age periods, of the population enumerated at the four censuses for which complete figures are available :—

	1931.		1921.		1891.		1881.	
	Actual population.	Number per 10,000.	Actual population.	Number per 10,000.	Actual population.	Number per 10,000.	Actual population.	Number per 10,000.
Total population	***400,694***	***10,000***	***426,813***	***10,000***	***373,096***	***10,000***	***302,127***	***10,000***
0–15	142,177	3,548	154,720	3,625	138,547	3,713	111,491	3,690
15–50	211,850	5,287	216,589	5,075	184,336	4,941	150,634	4,986
50 and over ..	46,667	1,165	55,504	1,300	50,213	1,346	40,002	1,324

These figures show that the proportions applicable to Western countries obtained in the State only in the year 1881, immediately after the great famine of 1877. The census of 1891 showed slight increases in the proportions of the young and of the old ; in the absence of detailed figures for the two subsequent decades, we cannot continue this examination. In recent years, we find a decrease in the proportions at the extreme age periods, with a corresponding increase in the proportion of those between 15 and 50. The figures for 1931 are 53 per cent for 15–50 and 47 per cent (35 plus 12) for the two other age periods together.

A detailed examination of the figures shows that, subsequent to 1901, the number of children between 0 and 5 has been steadily going down both in the Madras Presidency and in the Pudukkottai State ; but the proportion of the fall has been higher in the State than in the Madras Presidency. Further while in the latter area, the loss has been more than made up in the last decade, the State has become even worse than it was in 1921. This loss in children is not confined to any particular religion or to any particular geographical area.

Causes of decline in the number of children.

12. The causes of the phenomenon referred to in the preceding paragraph should be sought for in the statistics of births and deaths and of immigration and emigration. The vital statistics for the State are fairly reliable, but for various reasons, incomplete. In the absence of statistics of returned emigrants, we cannot say how many children have gone out of the State. Allowing for all such considerations, however, there is an appreciable fall in the number of children and old people. Whether there is any conscious move in the State for methods of birth control, artificial or otherwise, it is not possible to speak with authority on the present materials.

5. *Sex.*

Proportion of women to men.

13. The subjoined statement compares the number of females per thousand males enumerated in the whole of India, the Madras Presidency, the adjoining districts in the Madras Presidency, and the Pudukkottai State.

	Number of females per 1,000 males in enumerated population.						
	1931.	1921.	1911.	1901.	1891.	1881.	1871.
India	942	945	954	963	958	954	944
Madras Presidency	1,025	1,028	1,032	1,029	1,023	1,021	991
East Coast (South)	1,067	1,063	1,078	1,081	1,076	1,079	1,046
Pudukkottai	1,096	1,082	1,095	1,104	1,097	1,116	1,084

The proportion in the State is higher than in the adjoining British area and is very much higher than that for the Madras Presidency as a whole. But the fluctuations in the proportions from decade to decade have been following the same course in the State and in the adjoining British territory, presumably due to like causes.

Proportion of the sexes in different age periods.

14. In all countries of the world, more males are born than females, and more males than females die ; but the proportion of females dying is higher than those born. The great rise in the proportion of female deaths in the latter half of the decade 1916–20 is no

doubt due to the influenza epidemic of 1918; but the fact that that high proportion has been maintained during the succeeding decade lends support to the suspicion expressed in certain quarters that malaria is becoming endemic in the State.

An examination of the sex figures by age periods shows that, in the State, there is no neglect of female children as has been noticed in certain other parts of India, but that child-bearing takes its toll of female life quite as much as elsewhere. Much of this wastage of life could be avoided, if more skilled medical aid could be made available in villages for maternity cases; that the latter half of the decade shows an improvement over the former is an augury of hope for the future. The comparatively low proportion between 40 and 60 perhaps indicates that women generally, or widows specially, suffer from no hardships not shared by men. Women succumb more easily at old age than men.

If the vital statistics are the sole determining factor in the constitution of the population of the State, we cannot account for the large preponderance of women which the census returns exhibit. But, as we have already seen, a fairly large number of adults (chiefly women) from outside the State come into it by marriage connections, and some children and more adults (largely men) are leaving the State, the latter specially to Ceylon. In the absence of complete statistics relating to births and deaths or to immigration and emigration, it is difficult to accurately determine the extent to which each of these factors has contributed to the present constitution of the sexes. The proportion of women to men is highest between 20 and 40, in spite of the fact that the feminine death-rate is the highest during this age period; the number of single men who migrate from the State during this age period must therefore be large. That this high rate has been continuing from decade to decade, for the last half a century, indicates that this migration is ancient, regular and continuous.

The Mussalmans have the largest proportion of women in the age periods 15–40 and 60 and over, while the Christians generally have the lowest.

Proportion of the sexes in castes and in taluks.

15. The figures by caste show that among the larger castes, the Brahman has the lowest proportion of women to men (989 women to 1,000 men). The Nattukottai Chettis (1,535 to 1,000) whose adult males, frequently go overseas on their banking business, and the Maravans (1,286 to 1,000), who usually accompany them during such sojourn, have the largest proportions. Melakkarans (1,243) and Kaikolans (1,242) also, for obvious reasons, have a high proportion of women.

Figures for taluks and Pudukkottai town are shown in the margin. Tirumayam taluk in the Chettinad, has the highest proportion. The Kolattur taluk and the Alangudi taluk (including the capital town) have nearly an equal proportion of women to men. Men and women are nearly equal in the Pudukkottai town.

	Number of females per 10,000 males.
The State	1,096
Pudukkottai town	1,009
Alangudi taluk (excluding town).	1,078
Alangudi taluk (including town).	1,063
Tirumayam taluk	1,152
Kolattur taluk	1,067

The proportion of women has risen in all taluks and religious communities, except in the case of Christians in Kolattur taluk, where the proportion has fallen from 1,056 in 1921 to 1,026 in 1931.

6. *Civil Condition.*

Characteristic features of the returns of civil condition.

16. It has been generally observed that the three characteristic features of an Indian census of civil condition are (*a*) the universality of marriage; (*b*) the early age at which it takes place; and (*c*) the abnormally large proportion of widows. Judged by European standards these observations may appear to have a certain amount of justification; but conditions of life differ so much in the two areas that it is not fair to draw any conclusions adverse to either from the experience of the other.

Universality of marriage.

17. From the earliest ages of man's life on earth, desire for progeny appears to have been a ruling passion; and in an agricultural country, where under normal conditions food is not difficult to get, children are looked upon more as hands to work, rather than as mouths to be fed. It is no wonder, therefore, that marriage is the normal condition of life in India. But in Pudukkottai State, the proportion of unmarried persons (both male and female) is higher than that for India as a whole or for the Madras Presidency.

Early marriage.

18. Early marriages are also less frequent in the State than they are in British India. The figures in the margin show that even for women, marriages are contracted in the State much later than elsewhere. Among the followers of the different religions, men marry earliest among the Christians, then come the Hindus, and lastly the Mussalmans, the number of unmarried per 1,000 of the population under 24 years of age in the different religions being 931, 940 and 949, respectively. The number of unmarried women to a thousand of the population, in each religion, at different age periods is shown in the margin.

Proportion of unmarried women to 1,000 *women at those ages.*

All ages	***397***	15–20	556
0– 5	1,000	20–40	39
5–10	999	40–60	3
10–15	962	60 and over ..	2

Age period.	All religions.	Hindus.	Mussalmans.	Christians.
0–16	962	962	940	976
17–23	207	212	137	166
24–43	13	13	9	20
44 and over ..	3	3	2	..

Proportion of widows.

19. The subjoined statement shows the number of widows under the age of 35 for India as a whole, the Madras Presidency and the Pudukkottai State.

	Actual number.					Number per mille.				
	1931.		1921.			1931.		1921.		
	Madras Presidency.	Pudukkottai State.	India.	Madras Presidency.	Pudukkottai State.	Madras Presidency.	Pudukkottai State.	India.	Madras Presidency.	Pudukkottai State.
0– 5	1,266	..	15,139	2,298	14	..	..	1	1	1
5–10	7,348	..	102,293	7,101	40	2	..	5	3	1
10–15	17,691	14	279,124	23,486	83	7	1	17	10	4
15–20	81,048	148	517,898	60,163	280	37	8	41	35	16
20–25	148,820	871	966,617	155,759	887	63	47	72	77	48
25–35	623,000	5,101	3,870,169	589,049	4,788	156	131	147	157	119

The conditions in the State do not appear to be so bad as elsewhere ; and if our figures speak truly, it is of some hope for the future that the number of child widows has considerably gone down during the last decade. The number of child widows (under 15) for the last four censuses is shown in the margin.

1901	.. ..	46	
1921	.. ..	137	
1911	.. ..	72	
1931	.. ..	14	

The proportion of widowers in certain age periods is compared in the margin with that of the widows in the same periods. The larger number of widows is due chiefly to the prejudice against the remarriage of widows in communities which aspire to social respectability, even though such marriages are not prohibited on religious grounds. Widows who have children or who lose their husbands on the wrong side of life do not ordinarily marry again.

Number per 1,000 *of the population.*

Age.	Widowers.	Widows.
Total ..	***44***	***191***
0– 5	..	..
5–10	..	..
10–15	..	1
15–20	..	8
20–40	33	139
40–60	114	549
60 and over ..	285	860

7. *Infirmities.*

Main results of the Census.

20. The main results of the Census of 1931 are compared below with those obtained at former enumerations :—

	Population afflicted of both sexes (Actual figures).						Number per 100,000 of the population.					
	1931.	1921.	1911.	1901.	1891.	1881.	1931.	1921.	1911.	1901.	1891.	1881.
Total population ..	***400,694***	***426,813***	***411,886***	***380,440***	***373,096***	***302,127***	..	..	..	..	..	..
Total afflicted	* 1,077	* 1,060	* 985	* 903	929	774	269	250	241	239	249	256
Insane	153	104	81	63	61	54	38	25	20	17	16	18
Deafmute	400	398	390	343	381	221	100	93	95	90	102	73
Blind	341	422	339	397	386	412	85	99	82	104	104	136
Leper	185	141	181	105	101	87	46	33	44	28	27	29

* Persons afflicted with more than one infirmity are counted only once.

One man was both insane and deafmute and one woman insane and blind.

Insanity.

21. The proportional numbers of the insane in the State are very much higher than those in the adjoining British territory ; and they have been increasing from decade to decade from 1881. The increase has occurred in every age period above 4, and below 60 in the case of males and below 50 in the case of females. Out of a total of 49 additions to the insane during the ten years ending 1930, no less than 41 persons were in the adult ages. The figures further show that while insanity develops in males only up to 40 years of age, females are liable to attack up to 50.

Out of the 153 insane, 134 were Hindus, 13 Mussalmans and 6 Christians. Of the 134 Hindus, 10 were Brahmans, and 23 belonged to the depressed classes. The number of the insane as compared with the total population in that community is very high in the case of Brahmans and Mussalmans. (See figures in the margin.)

	Number per 100,000 of the community.		
	Persons.	Males.	Females.
The State ..	***38***	***46***	***31***
Hindus	36	42	31
Brahmans	85	118	51
Depressed classes ..	39	39	39
Other Hindus ..	34	40	29
Mussalmans ..	86	140	37
Christians	33	35	32

Twenty-one insane males were literate, three of them also in English. There was no literate woman.

A special enquiry was made after the census into the causes which led to insanity in each of the 153 cases enumerated ; but in as many as 65 cases, no satisfactory account was available. The remaining 88 cases were thus explained :—

Causes.	Persons.	Males.	Females.	Causes.	Persons.	Males.	Females.
1. Congenital ..	27	18	9	5. Loss or privation ..	6	2	4
2. Sudden attack ..	21	11	10	6. Religion ..	2	2	..
3. Predisposing illness	16	9	7	7. Cured ..	6	5	1
4. Spiritual influence.	7	1	6	8. Merely eccentric ..	3	1	2
				Total ..	***88***	***49***	***39***

22. The record of deafmutes at the various censuses is shown in the margin. Their number has risen by 81 per cent during the last 50 years. There were only 221 persons (males 113, females 108) returned as afflicted by this infirmity in 1881, probably because the great famine of 1877 killed most of these defectives. For the ten years ending 1891, the census returns showed an increase of 75 per cent; but in 1901 there was a fall of 10 per cent, chiefly among women. In 1911, the figures again rose, this time by about 14 per cent, and the total figures are about the same since then. In 1931, while the total afflicted remains the same as in 1921, there is an increase of 30 males and a decrease of 28 females. **Deafmutism.**

	Actual number.			Number per 100,000 of the population.		
	Persons.	Males.	Females.	Persons.	Males.	Females.
1931 ..	**400**	233	167	**100**	122	80
1921 ..	**398**	203	195	**93**	99	88
1911 ..	**390**	208	182	**95**	106	84
1901 ..	**343**	176	167	**90**	97	83
1891 ..	**381**	187	194	**102**	105	99
1881 ..	**221**	113	108	**73**	79	68

Compared with the rest of India, Pudukkottai State has the unenviable reputation of being the hotbed of deafmutism, one in every thousand of the population being afflicted. In 1921, against an average of 60 deafmutes for a hundred thousand people for the whole of India, Pudukkottai had 93, the figures being exceeded in only two other places—Sikkim (176) and Kashmir (138). This position is further illustrated by the following statement which exhibits the figures of deafmutes for the whole of India, the Madras Presidency, the adjoining Madras districts and the Pudukkottai State.

	Number per 100,000 of the population.								
	1931.			1921.			1911.		
	Persons.	Males.	Females.	Persons.	Males.	Females.	Persons.	Males.	Females.
India	..	..	..	**60**	70	49	**64**	74	53
Madras Presidency.	**70**	81	62	**51**	58	44	**78**	87	68
Tanjore district ..	**85**	100	71	**39**	47	31	**85**	101	69
Trichinopoly district	**85**	92	77	**86**	95	77	**91**	101	81
Ramnad district ..	**89**	104	76	**50**	57	44	**90**	101	80
Madura district ..	**81**	93	69	**76**	91	62	**78**	89	68
Pudukkottai State.	**100**	122	80	**93**	99	88	**95**	106	84

An enquiry into the physical and mental condition of the deafmutes in the State was made after the enumeration. Replies were received in the case of 320 individuals (males 193 and females 127) out of the 400 afflicted (males 233, females 167). Of this number 13 persons have died or left the place where they were enumerated; 185 persons are dependents; and the remaining 122 persons are actually earning their bread (see margin) and are reported to be quite fit. Of the 185 dependents (males 98, females 87), only 28 persons (males 20, females 8) are either feeble-minded or subject to epileptic fits and a few of them have also physical deformities. The result of this somewhat superficial investigation seems to show that deafmutism in the State is ordinarily not due to, or combined with, cretinism as is the case in some other parts of India. It is possible that expert medical examination might reveal possibilities of cure for these unfortunates.

Occupation.	*Persons.*	*Males.*	*Females.*
Total ..	***122***	***89***	***33***
Agriculturists ..	**48**	35	13
Coolies	**26**	15	11
Shepherds	**24**	18	6
Traders	**8**	7	1
Washermen ..	**5**	3	2
Money-lenders ..	**3**	3	..
Beggars	**2**	2	..
Others	**6**	6	..

It has been the universal experience that deafmutes, suffering as they do from a congenital defect, do not live long. Accordingly, we find that in spite of the fact that enumeration is defective in the earlier age periods, over 50 per cent of them are under 20; and nearly one-third more are between 20 and 40. Only a sixth of the total afflicted live beyond the age of 40 and four men and four women out of a total of 400 had passed beyond the age of 60.

Till 1931, the sexes among deafmutes were more or less equal in the State, although in India as a whole there was very great disparity in the figures which is attributed to concealment of women defectives. On an examination of the State figures by age periods, we find that the defect in women was highest (613 women per 1,000 men) in the period 5–15 probably because people will not easily declare an infirmity in the case of a marriageable girl. Between the ages of 15 and 30, there were 786 women to a 1,000 men; but again there is a drop in the period 30–50, where there are only 633 women to a 1,000 men. This may be due to the smaller resisting power of women; but there were 18 women over 50 against 15 men.

23. The number of the blind in the State in 1931 was 341 of whom 189 were males and 152 females. Compared with the other parts of India, Pudukkottai seems to have fewer blind people; the comparative immunity may be due to the fact that there are few large towns in it, and that persons leading an open air existence in the country have no occasion to strain their eyes or fill them with road dust. **Blindness.**

	Actual number.		Number per mille.	
	Males.	Females.	Males.	Females.
State ..	***189***	***152***	***1,000***	***1,000***
0–15	12	12	64	79
15–30	31	16	164	105
30–45	42	22	222	145
45–60	42	37	222	243
60 and over ..	62	65	328	428

Blindness, unlike deafmutism or leprosy, is a disease of old age, affecting women more than men. Fifty-five per cent of the blind men and 67 per cent of the blind women in 1931 were over 45 years of age. The figures for age periods are given in the margin.

An enquiry was made after the census into the causes of blindness in the State. In 133 out of 341 cases or 39 per cent—66 males and 67 females—cataract was reported as the cause; some of these persons might have regained their sight if they had sought proper medical aid. In 156 cases (see margin), blindness was due to avoidable causes. Children are born blind, or lose their sight within a few days after birth, chiefly by the introduction at birth of impure foreign matter into the mother's system; if care is taken to keep the mother, midwife and the surroundings clean, chances of congenital blindness or gonorrhœal ophthalmia would be minimized. Smallpox could have been prevented by timely vaccination. Accidental injuries account for 16 cases (eight of each sex) and three males lost their sight after an attack of jaundice. No cause could be discovered in 32 cases, and one person has been cured.

Cause.	Persons.	Males.	Females.
Congenital	63	37	26
Gonorrhœal Ophthalmia ..	23	13	10
Smallpox	50	26	24
Unskilled treatment for eye disease ..	20	14	6
Total ..	***156***	***90***	***66***

As the bulk of the people are agriculturists, the majority of the blind also belong to the agricultural communities (vide margin). Two hundred and seventy-three of their number were dependents. Among the earners are eight bankers, seven astrologers, six beggars, two purohits, two physicians and one musician.

Communities.	Number afflicted.
Total ..	***341***
Kallans and Valaiyans	84
Paraiyans and Pallans	60
Other agricultural castes	63
Idaiyans and Kurumbans	30
Artisans, traders, etc.	44
Other Hindus	33
Mussalmans	10
Christians	17

Leprosy.

24. According to the Census of 1931, there were in the State 185 lepers, 144 of whom were males and 41 females. A comparative study of the statistics shows that, while in the Tanjore, Trichinopoly and Madura districts which have a comparatively large irrigated area, the proportion of lepers is high, Ramnad district, whose physical features are similar to those of the State had exactly the same proportion of lepers as the State in 1931. The figures for the four Deccan districts show that there are comparatively fewer lepers in that tract than in the rest of the Madras Presidency. Whether a dry hot climate gives immunity from leprosy is a question for experts to decide. There is nothing to show that in the State the communities holding a higher social position are comparatively immune from the disease (see figures in the margin).

	Number per 100,000.			
	Madras Presidency.		Deccan.	
	Males.	Females.	Males.	Females.
1931	107	35	35	16
1921	56	19	15	7
1911	62	20	19	8
1901	54	17	29	8
1891	53	18	29	9

Males. Number per 100,000.		Males. Number per 100,000.	
Brahmans ..	68	Paraiyans and Pallans ..	82
Vellalans ..	153	Other Hindus ..	70
Kallans and Valaiyans ..	82	Mussalmans ..	126
		Christians ..	104

Judged by the age periods recorded in the State (see margin), leprosy seems more to be a disease of the adult than of the youth or of old age. Of the 144 male lepers in 1931, 99 men (or nearly 70 per cent) were between the ages of 20 and 50. Those under 20 formed 6 per cent and those over 50, 25 per cent. These figures seem to show that the disease develops in males between the ages of 20 to 30 and attains its maximum level between 30 and 40 and that patients begin to die off after the 40th year. But the fact that eleven of them were living beyond their 60th year seems to show that the disease does not kill its victims very quickly.

	Actual number.		Number per 10,000.	
	Males.	Females.	Males.	Females.
Total ..	**144**	**41**	**10,000**	**10,000**
0–10	1	1	69	244
10–20	8	3	556	732
20–30	17	11	1,181	2,682
30–40	48	4	3,333	976
40–50	34	6	2,361	1,463
50–60	25	10	1,736	2,439
60 and over ..	11	6	764	1,464

No useful deductions can be drawn from the figures of female lepers, as the statistics are obviously incomplete. But that six out of 41 of their reported number should be over 60 might show that women have a higher power of resistance than men.

The majority of the women lepers were dependents, but among males, the earners were preponderant (see margin).

	Persons.	Males.	Females.
Non-working dependents.	77	59	18
Working dependents ..	18	4	14
Earners	90	81	9
Agriculturists	69	66	3

Various occupations, followed by one or two persons each, were returned by the non-agricultural male lepers: Among those may be mentioned barber, washerman, vegetable or provision dealer, carpenter. Eleven of the female working dependents were attending to household work.

Other common ailments.

25. The statement in the margin shows certain other diseases which were treated in the town hospital during recent years. Syphilis claims the largest number of patients; then comes tuberculosis which is mostly of the bone and intestinal types. Pulmonary tuberculosis is rare in the State.

Disease.	Total.	Fasli 1339.	Fasli 1340.
Syphilis	1,093	476	617
Tuberculosis	307	123	184
Hookworm	23	8	15
Guineaworm	6	2	4
Filariasis	6	1	5

Only 23 cases of hookworm came into the hospital; but the disease, though not much in evidence in the town, is reported to be prevalent in the Kolattur and Alangudi taluks. Guineaworm, once a pest in the State, is fast disappearing, lingering only in parts of Kolattur and Tirumayam taluks. These two diseases are due chiefly to insanitary habits of life and they are bound to disappear with an improved sanitary conscience among the people.

Filariasis is said to be confined to Pudukkottai town and even there, only to the eastern portion. It is believed to have been imported into the State from the Tanjore district.

8. *Occupations.*

General distribution of occupations.

26. The general distribution of the population of the State by occupations is given below :—

Occupations.	Actual number. Persons.	Males.	Females.	Number per 10,000 of earners and working dependents. Persons.	Males.	Females.
Total population ..	***400,694***	***191,134***	***209,560***	..	..	..
Non-working dependents ..	142,259	65,742	76,517	..	..	..
Earners and working dependents ..	**258,435**	125,392	133,043	10,000	10,000	10,000
1. Agriculture and cattle	***131,433***	***86,047***	***45,386***	***5,086***	***6,862***	***3,411***
Cultivators	**121,370**	78,923	42,447	4,696	6,294	3,190
Shepherds	**9,969**	7,037	2,932	**386**	561	220
Others	**94**	87	7	**4**	7	1
2. Industry	***15,580***	***11,702***	***3,878***	***603***	***933***	***291***
Potters, washermen and barbers ..	**5,496**	2,898	2,598	**213**	231	195
Wood and metal workers	**4,052**	4,033	19	**157**	322	2
Building industry workers	**2,597**	2,356	241	**101**	188	18
Basket and thatch makers	**785**	330	455	**30**	26	34
Silk weavers	**411**	273	138	**16**	22	10
Toddy drawers	**332**	332	..	**13**	26	..
Butchers	**321**	279	42	**12**	22	3
Scavengers	**238**	125	113	**9**	10	9
Tailors	**177**	173	4	**7**	14	..
Shoe and sandal makers	**139**	139	..	**5**	12	..
Cotton weavers	**133**	102	31	**5**	8	2
Sawyers	**87**	87	..	**4**	7	..
Wool spinners and weavers	**86**	5	81	**3**	..	6
Other industries	**726**	570	156	**28**	45	12
3. Transport	***2,027***	***1,922***	***105***	***78***	***153***	***8***
Cart owners and drivers	**1,052**	1,049	3	**40**	84	..
Others	**975**	873	102	**38**	69	8
4. Money-lending	***3,668***	***3,222***	***446***	***142***	***257***	***34***
5. Trade	***8,656***	***6,267***	***2,389***	***335***	***500***	***180***
Hotel keepers and traders in food-stuffs	**5,459**	3,583	1,876	**211**	286	141
Other traders	**3,197**	2,684	513	**124**	214	39
6. Public administration including Public force	***2,579***	***2,530***	***49***	***100***	***202***	***4***
7. Professions and liberal arts	***3,187***	***2,962***	***225***	***123***	***236***	***17***
8. Service	***89,884***	***10,001***	***79,883***	***3,478***	***798***	***6,004***
Domestic service	**72,977**	3,207	69,770	**2,824**	256	5,244
Labourers	**16,907**	6,794	10,113	**654**	542	760
9. Others	***1,421***	***739***	***682***	***55***	***59***	***51***

These figures show that roughly one-third of the population lives by husbandry and allied occupations, and another third by other occupations. The remaining third of the people are dependent on others for their support.

Comparison with previous censuses.

27. A comparison of the distribution of occupations in 1931 with that of the previous censuses is rendered somewhat difficult by the change made in the record of occupations of women and children. Hitherto, such of them as did active work on the family occupation

were shown as 'actual workers' on that occupation; otherwise, they were shown as dependent on that occupation. On the present occasion, a record was made for the first time of part-time occupations of dependent women and children, which indirectly contributed to the family resources or, as in the case of women who attended to their domestic duties (குடித்தனம்), relieved men of part of their responsibilities. Although clear instructions were issued to enumerators on the point, it cannot be said that the distinction between active workers and part-time workers or between working women and domestic women was always properly made; to add to our difficulties, the Tamil word "குடித்தனம்" is also applied to agricultural pursuits and it is not unlikely that the occupation of certain men and women who were cultivators was entered as "குடித்தனம்". The figures, such as they are, are exhibited in Subsidiary Table *iii*.

In the Madras Presidency, as in the State, there has been a rise in total earners; agricultural occupations show a large fall against a large rise under domestic service. Insufficiently described occupations have doubled in both areas in 1931.

Occupations of men.

28. About two-thirds of the male population of the State are either earners or working dependents, less than 35 per cent depending on others for their maintenance.

Of the workers, 686 persons per 1,000 depend on agriculture (630) and cattle (56). Of 100 persons engaged in agricultural pursuits, 77 cultivate their own land, in a large number of cases adding land rented from others; ten solely cultivate rented land; and eleven are landless labourers. Less than two per cent of the agriculturists are non-cultivating land owners living on rent derived from land.

Industries form the occupation of less than 10 per cent of the males. But even this small number is made up of the hereditary village craftsmen who follow the calling of their caste to meet the simple needs of the cultivator, and are in most cases paid in grain at the time of the harvest and on other special occasions. Except the ubiquitous rice mill, a few metal works in the Chettinad and the electric supply corporations, there are hardly any large industries in the State.

More than half of the transport workers are the owners and drivers of the village carts which still survive the railway. The others include the road and the railway staff, the bus proprietors and agents, and the staff of the post office.

Money-lenders, though they form less than one-fortieth of the male population of the State, are the most influential community, as they include the Nattukkottai Chettis, who control an extensive system of banking, extending over India and Burma, Ceylon and the Straits Settlements, and possibly also other parts of Asia. The Valnad Chettis, and the Mussalmans in a few villages, are the chief financing agency for the local rural population.

Trade forms the occupation of 5 per cent of the males. More than half the number are hotel keepers or dealers in foodstuffs, including grocery stores. Mussalmans take a leading part in trade. But the bulk of the local trade is carried on in the shandies, the producer often dealing directly with the consumer; such trade will not figure in the census returns.

Five per cent are found in the public administration, including the public force, in the professions and among the followers of the liberal arts.

About 8 per cent of the males are servants—2·6 per cent being motor drivers or cleaners or domestic servants, and 5·4 per cent living on general labour. The latter class of people are mostly unskilled workmen, who, in a favourable agricultural season, find employment in cultivation.

Occupations of women.

29. Of the 209,560 women in the State, 49,368 (or 236 per 1,000) were earners and 83,675 (399 per 1,000) were working dependents. The remaining 76,517 women (365 per 1,000) were dependents doing no work.

Of 133,043 women who were earners or working dependents, 69,770 (52 per cent) returned their occupation as domestic service (குடித்தனம்). Of this number 538 were earners and 69,232 were working dependents. The former group represents cooks and other domestic servants in other people's houses. The working dependents must have been mostly housewives who manage their own households.

A large number of women of the agricultural communities always help their male relatives in the various processes of cultivation. The next largest feminine occupations, therefore, are cultivation, labour (agricultural or otherwise) and tending of cattle. They employ 55,497 (42 per cent) women. Their actual occupations are shown in the margin. The working dependents shown as herdsmen and shepherds are little female children who tend the household cattle and sheep during spare hours.

	Earners.	Working dependents.
Cultivators	16,667	10,165
Agricultural labourers	14,048	676
Labourers unspecified	9,667	446
Herdsmen, shepherds, etc. ..	383	2,554
Miscellaneous agricultural occupations	835	56
Total ..	41,600	13,897

Trade comes next in importance, the workers numbering 2,427 or 1·8 per cent of the total. These include 687 petty bazaar keepers, who generally retail betel and nut and tobacco—the elixir of life of the South Indian labourer—either in a stall or as hawkers, especially about fields at harvest time ; 323 milk sellers ; 314 women who are makers and vendors of rice cakes, sweetmeats, etc., and 223 hotel keepers or servants. One hundred and thirty-five women keep grocery stores ; 401 women are hawkers of the various articles shown in the margin ; 64 women are engaged in the preparation and sale of boiled rice ; 48 are grass cutters ; bangles, beads, fans, etc., are sold by 43 women ; an equal number of them have returned themselves as butchers (apparently owners of meat stalls working through agents) ; 29 women are engaged in paddy trade. Cowdung cakes are sold by 16 women. 101 more women are engaged in miscellaneous petty trade.

Oil	133	Coconut leaf thatch ..	77
Fruit and vegetables	121	Chunam ..	70

	Earners.	Working dependents.
Potters and makers of earthenware	1,170	129
Washerwomen	1,188	106
Basket, mat, thatch, etc., makers	423	32

Caste industries of the women of the Kusavan, Vannan, Kuravan and certain other communities give employment to over 3,000 women as shown in the margin.

The other occupations which employ women in considerable numbers are :—

Occupation.	Number of earners and working dependents.	Principal castes following that occupation.
Beggars, prostitutes, etc.	626	Melakkaran and Kaikolan.
Money-lenders	446	Nattukkottai Chetti.
Workers in textiles	273	Paraiyan, Kurumban and Saurashtra.
Building coolies	241	
Nurses, midwives, etc.	158	Ambattan.
Scavengers	113	Kuravan and Odde.
Road and railway coolies	102	Valaiyan.
Brick and tile makers	101	..

30. Cultivation of land for men and domestic service for women form the principal occupations among all religious communities. Labour, agricultural and otherwise, is in the case of Hindus and Christians the occupation next in importance. **Occupation by religion.**

The next most numerous occupation of the Hindus is tending of cattle and sheep. But there are more masons and builders among Christians than shepherds.

The favourite occupation of the Mussalmans, after cultivation and domestic service, is trade ; next to the trader, come the butcher and the tailor.

9. *Literacy.*

31. There were in the State on the census night 45,238 persons (or one person in every nine) who could write a letter to a friend and read the reply to it without outside help. A similar proficiency in English was, however, possessed only by a very small number, one in every 113 persons. **Main features of the record.**

The proportion of literacy was much higher in the case of males than of females, the numbers per 1,000 respectively being 216 and 19. Three thousand three-hundred and ninety-three males (or 178 in ten thousand) were literate also in English against 143 females (7 per ten thousand).

	1931.		1921.	
	Actual number.	Number per 1,000.	Actual number.	Number per 1,000.
Literate—				
Males	41,326	216	40,126	196
Females	3,912	19	2,803	13
Literate in English—				
Males	3,393	18	3,125	15
Females	143	0·7	105	0·5

	Males.	
	Urban.	Rural.
Literate	14,252	27,074
Literate in English	2,607	786

In spite of the general fall in population during the decade 1921 to 1931, literate persons have risen under all heads (see margin).

Of the total literate male population of the State, nearly two-thirds are in the country and one-third of them are town dwellers. In the matter of literacy in English, however, the position is reversed ; more than three-fourths of them are in the towns (see margin).

Taking a thousand males in urban areas, we find among them 426 persons literate and 78 literate also in English. The corresponding figures for the rural areas are 172 and 5.

Literacy in females is mainly confined to towns as the rural folk have not yet begun to appreciate the value of education even in the case of men.

Literacy by religion.

32. The statistics of literacy by religion are given below :—

	Number per 10,000 of the population.			
	Males.		Females.	
	Literate.	Literate in English.	Literate.	Literate in English.
All religions ..	***2,162***	***178***	***187***	***7***
Hindus—	2,052	178	187	5
Brahmans	7,600	3,687	3,329	103
Depressed Classes	769	4	10	..
Others	2,073	65	104	2
Mussalmans—	4,353	108	173	..
Christians—	2,583	235	190	56
Roman Catholics	2,490	108	102	10
Others	5,455	3,091	3,702	1,830

Among the followers of the main religions, Mussalmans have, as in the adjoining districts of the Madras Presidency, a larger proportion of literate males than their brethren of other religions, the obvious reason being that the latter, who are mainly agriculturists, do not for the exercise of their calling require a knowledge of the letters, while the Mussalmans, who are largely traders, do. Further, Mussalman boys (and sometimes also girls) are sent to Koran schools where they pick up some knowledge of reading and writing. The Christian males come next and the Hindus, last.

The Christians forge ahead of others in other respects and the high percentage of literacy of their women in English is noticeable.

Passing from the figures for the main religions to the groups included in each, a somewhat different picture is presented. The Hindus are composed of three groups—the Brahmans, the depressed classes and the others. There is very little in common between these three groups. The Brahman has 76 per cent of his males literate, while the corresponding percentage for the depressed classes is slightly over 7·6 per cent. The percentage for the other Hindus is 21, i.e., 27 per cent of that of the Brahmans and 2·7 times that of the depressed classes.

The Protestant Christian males have 55 per cent of their numbers literate while the Roman Catholics have only 25 per cent.

In literacy in English, Brahman males have the highest proportion (37 per cent) and Protestant Christians (31 per cent) come next. The Roman Catholic Christians and Mussalmans have 1 per cent apiece ; the other Hindus, 65 in ten thousand ; the depressed classes, 4.

It has been said that " the spirit, both of Brahmanism and of Islam, is distinctly opposed to the education of the female sex ". Though one may not fully agree with this view, at least so far as South India is concerned, few can gainsay the fact that " the scheme of life which orthodox tradition imposes on the women of India presents obstacles to education which, if not insuperable, are at least formidable ". Hence it is that we find that against 2,162 men per 10,000 who are literate, there are only 187 women per 10,000 who possess the bare minimum of education that the census requires for inclusion in that category. Literacy of women in English is equally low, the proportion per 10,000 of the population of each sex being, respectively, 178 and 7 for men and women.

But while the Hindu women generally are still going in the ancient groove, the Brahman women themselves are breaking the barriers and are taking to education with zest and zeal : Next to Protestant Christians, they have the highest proportion of literacy in the State. They do not suffer much even in comparison with men ; against 76 literate men per 100 we have 33 women.

Mussalman women, though very much behind, have 17 women literate in every thousand. None of them, however, is literate in English.

The advance in education made by the Protestant Christian community—both men and women—is no doubt due to the better educational organization of their missionary bodies.

Literacy by caste.

33. The subjoined statement shows the statistics of literacy among the different communities constituting the population of the State arranged in groups according to their traditional occupations :—

Traditional occupations.	Total population.	Actual number.		Number per 10,000.	
		Literate.	Literate in English.	Literate.	Literate in English.
	Males.				
Total ..	***191,134***	***41,326***	***3,393***	***2,162***	***178***
Agriculture	144,053	21,837	828	1,516	57
Industry	18,334	4,087	49	2,229	27
Commerce	15,881	8,190	167	5,157	105
Professions	4,985	2,096	92	4,205	185
Brahmans	5,913	4,494	2,180	7,600	3,687
Others	1,968	622	77	3,186	394

Traditional occupations.	Total population.	Actual number.		Number per 10,000.	
		Literate.	Literate in English.	Literate.	Literate in English.
	Females.				
Total ..	***209,560***	***3,912***	***148***	***187***	***7***
Agriculture	156,880	905	77	58	5
Industry	19,319	116	..	60	..
Commerce	19,751	464	1	235	1
Professions	5,892	423	2	720	3
Brahmans	5,846	1,946	60	3,329	103
Others	1,872	58	8	310	43

Literacy by age periods.

34. If universal education is the rule, every person who is in the age period 17 to 23 should have reached the census standard of literacy, and in a progressive community, all conditions being equal, one would expect to find the proportion of literate males and females in the age period 24 to 43 to the total population in that age period to be equal to, or smaller than, that of the corresponding proportion for the age period 17 to 23.

Judged by the second of the standards above laid down, the women are giving a better account of themselves than the men. In every community in which women are taught to read and write—they number 27 out of the 38 major communities in the State—the proportion of the literate in the age period 17 to 23 is, with the exception of the Valaiyan, higher than the proportion for the age period 24 to 43.

Among the men, the proportion of the literate in the age period 17 to 23 exceeds that in the age period 24 to 43 only in 14 communities out of 38. Among these, we find the six educationally backward communities noted in the margin, which shows that they are realizing their position and bestirring themselves to make up lost ground. The Kuravans give the lie to the common belief that literacy weans people from their traditional occupations. Of the 33 earners who are literate, nineteen live by basket making, seven are cultivators, three trade in cattle, and the remaining four have returned earborer, toti, railway pointsman, and State lorry driver as their occupations.

1. Kuravan.
2. Karumpurattan.
3. Vannan.
4. Maravan.
5. Urali.
6. Kusavan.

The communities which show a smaller proportion of the literate in the age period 17 to 23 than in 24 to 43 number 24 as shown below :—

Communities having per 100 literates in age period 24 to 43. (Proportional figures.)

95 to 99 literates in age period 17–23.		90 to 94 literates in age period 17–23.		Less than 90 literates in age period 17–23.	
1. Idaiyan	99	9. Other Chetti	94	18. Muttiriyan	88
2. Vallamban	99	10. Ambattan	94	19. Kallan	87
3. Nattukkottai Chetti ..	99	11. Valuvadi	93	20. Kammalan	83
4. Brahman	99	12. Pallan	93	21. Paraiyan	81
5. Mussalman	96	13. Agamudaiyan	92	22. Uppiliyan	52
6. Vellalan	95	14. Nadar	91	23. Chakkiliyan	44
7. Andi	95	15. Valaiyan	91	24. Odde	41
8. Saurashtra	95	16. Kurumban	91		
		17. Nattaman	90		

It is a matter for regret that the backward communities (e.g. Chakkiliyan, Valaiyan, Paraiyan) still keep in the rear and do not evince any tendency to improve their position in respect of literacy.

Literacy in English cannot, in the nature of the case, prominently appear in the statistics before the age period 14 to 16 and it is only between the ages of 17 and 23 that we can hope for any decided improvement; and the figures support this position (see margin). The highest proportion of English literacy is found between the ages of 17 and 23 and the next highest, except in the case of Mussalmans, is in the period 14 to 16. As we have already seen, Mussalmans are not so keen on English education as on general literacy and the figures are not therefore surprising.

	Number per 10,000.		
	14–16.	17–23.	24–43.
All religions ..	287	360	255
Hindus	281	344	258
Mussalmans ..	168	274	215
Christians	499	759	234

The numbers of English literates among women are so few that it is not worth while examining them by age periods.

Occupations of the literates in English.

35. Literacy in English has always been identified in this country with employment under the State or in one of the learned professions or business concerns that there are few people who have resorted to it for its own sake. During the last quarter of the nineteenth century, when the administrative and judicial systems and institutions in the land were

being examined and remodelled after their western prototypes, a large number of English educated youth found employment, suited to their qualifications and tastes. The products of the university were absorbed by the Government and the legal, medical and other professions. The Railway companies and industrial concerns which were started in large numbers offered an opening to young men, who had learnt enough English to conduct ordinary trade correspondence in that language. Those who acquired a working knowledge of the English language were therefore assured of a career, which would keep them above want in their mature years ; consequently literacy in English enhanced the social position and prestige of its votaries. As a result, almost every promising youth, and several unpromising, were sent to an English school. As the number of billets cannot for all time keep pace with the number of those qualified for them, the English educated man soon overstocked his own market ; and we hear the cry of " educated unemployment " everywhere. In order to get an accurate count of such unemployed, the Government of India prescribed for use at this census, an " Unemployment Schedule " to be filled up only by male persons who are literate in English and who are wishful for employment but have tried in vain to obtain any employment for which their education has fitted them.

The response to the request was very poor and that for more than one reason : *firstly* there was no compulsion to fill it, and it had to be filled in by the person himself and not by the enumerator ; few were willing to undertake this voluntary task : *secondly*, there was no inducement to fill it in ; the enumerators were often informed that, so long as the Sirkar was not going to give them any relief, they saw no need to give them the required information; *thirdly*, young men fought shy of the business as they thought (though wrongly) they would thereby be making an open confession of an infirmity before the world. Only 43 replies were received and the tabulated results were of no value ; they were not therefore included in the printed tables.

In order to get at the same information, though in a somewhat modified form, an attempt was made to tabulate the occupations of all persons returned in the ordinary schedules as literate in English, and to classify the unemployed by age periods.

Of the 3,393 male literates, 2,361 are earners and 1,032 dependents. Of the latter, over 92 per cent are under 23 years of age, and a large number of them are probably still at school. Ten more are over 43 years. Particulars of the remaining 69 persons are given in the margin. Over 60 per cent of the unemployed are Brahmans, and another 30 per cent belong to other Hindu communities (not depressed classes). Nearly 30 per cent of the unemployed have taken a university degree or undergone the College course ; and another 50 per cent have received secondary education.

Degree of education.	Total.	Brahmans.	Other Hindus.	Christians.
Total ..	***69***	***43***	***21***	***5***
University degree ..	**11**	9	2	..
Collegiate education.	**9**	8	1	..
Secondary education.	**34**	23	7	4
Not stated	**15**	3	11	1

As to earners, the service of the State or one of the learned professions constitutes the occupation of about 60 per cent of their total number, 70 per cent of the Brahmans, and 90 per cent of men with a university degree. The statement below shows the salient features of the statistics in a condensed form :—

		Occupations.								
		Total.	Agriculture.	Industry.	Transport.	Banking.	Trade.	State service.	Learned professions.	Others.
Total ..		***2,361***	***140***	***82***	***154***	***145***	***114***	***667***	***779***	***280***
Communities.										
Brahmans		1,534	76	24	77	81	62	473	563	178
Depressed Classes		7	5	..	..	..	..	2	..	..
Other Hindus		647	48	47	53	63	38	165	142	91
Mussalmans		58	2	8	10	1	10	11	13	3
Christians		115	9	3	14	..	4	16	61	8
Standard of Education.										
University degree		210	6	2	..	5	1	74	111	11
Collegiate education		157	2	1	2	8	1	82	42	19
Secondary education		1,451	85	51	109	89	67	374	503	173
Elementary education ..		19	4	2	3	..	..	3	3	4
Not stated		524	43	26	40	43	45	134	120	73

Of the 148 women literate in English, only 32 are earners, of whom eighteen are employed on occupations connected with education and twelve more on those connected with medicine. There are no women among the Mussalmans or the depressed classes, who are literate in English.

36. The number of persons literate in the age period 15 to 20, at successive enumerations, may be taken as a fairly reliable index of the growth of literacy in the State. The figures in the margin show the number of literate males per thousand of total population in that age period and thus indicate the extent to which literacy has spread during the last half century among the males in each religious community. **Comparison with previous censuses.**

Number of males per thousand of total population in age period 15–20.

	All religions.	Hindus.	Mussalmans.	Christians.
1931 ..	258	238	604	393
1921 ..	241	224	539	365
1911 ..	192	179	482	263
1901 ..	209	198	465	262
1891 ..	207	197	499	224
1881 ..	164	157	382	167

Judged by mere numbers, the literacy of women has increased during the last 50 years by over 600 per cent against 32 per cent in the rise in general population, the actual figures for 1881 and 1931 being respectively 558 and 3,912. But the latter figure forms only 187 per 10,000 of the population, 9,813 still remaining illiterate. Only 148 women (71 for a lakh) were literate in English in 1931; and if Brahmans and Protestant Christians are excluded, their number is reduced to 45, i.e., 22 for a lakh.

10. *Language.*

37. The main features of the return are exhibited in the following summary :— **Distribution by language.**

Language.	Number of speakers in 1931.	Number per 10,000 of the population.	Proportion of women to 1,000 men.
Total ..	***400,694***	***10,000***	***1,096***
1. Dravidian languages—	***396,630***	***9,898***	***1,097***
Tamil	378,740	9,452	1,101
Telugu	12,250	306	1,065
Kanarese	5,118	128	1,048
Malayalam	522	12	315
2. Aryan languages	***4,040***	***101***	***1,014***
Hindi and Hindustani	2,180	55	941
Saurashtri	1,172	29	1,067
Marathi	660	16	1,122
English	22	1	400
Other languages	6		
3. Other languages	***24***	***1***	***600***
Arabic	23	1	643
Malay	1	..	..

Practically all Christians speak Tamil, only 42 out of 17,960 speaking other languages—English (22), Malayalam (11), Telugu (3), Kanarese (2), Danish (2), Spanish (1) and Konkani (1).

Of 15,194 Mussalmans, 13,157 persons speak Tamil and 2,009 others, Hindi or Hindustani. Their other languages are Arabic (23), Malayalam (3) and Kanarese (2).

38. Ninety-five per cent of the population of the State are Tamil speakers, and in most, if not all, of the villages, the predominant language is Tamil; no permanent resident of the State—male or female—can therefore get on without a working knowledge of that language, whatever the mother tongue may be. Accordingly, all persons, whose mother tongue was not Tamil, except one European and twelve Kanarese-speaking beggars from Sandur State, had returned themselves, at the enumeration, as speaking Tamil as a subsidiary language. Tamil speakers did not report any subsidiary language. Bilingualism in the State is therefore due solely to adaptation to environment, and not to any other cause. The figures in the margin further show that Telugu-speaking communities in the State are slowly giving up their mother tongue in favour of Tamil, even in their homes. **Bilingualism.**

Caste.	Speaking	
	Telugu.	Tamil.
Kavarai Vadugan	4,755	2,009
Raju	1,350	183
Odde	982	190
Chakkiliyan	304	720

11. *Religion and Caste, Tribe or Race.*

39. Three great religions of the world—Hinduism, Muhammadanism and Christianity—have followers in the State, forming respectively 917, 38 and 45 persons per thousand of the population. **Religions in the State—Intercensal variations.**

The subjoined statement shows the variations in population among different religions from 1901 :—

Religions.	Actual population.				Proportion per 10,000.				Percentage variation.			
	1931.	1921.	1911.	1901.	1931.	1921.	1911.	1901.	1921 to 1931.	1911 to 1921.	1901 to 1911.	1901 to 1931.
Total population ..	***400,694***	****426,813***	****411,886***	***380,440***	***10,000***	****10,000***	***10,000***	***10,000***	***−6·12***	***+ 3·62***	***+8·27***	***+5·32***
Hindus	367,540	393,327	382,044	353,723	9,173	9,215	9,276	9,298	−6·56	+2·95	+8·01	+3·91
Mussalmans	15,194	15,010	13,445	12,268	379	352	326	322	+1·23	+11·64	+9·59	+23·85
Christians	17,960	18,470	16,393	14,449	448	433	398	380	−2·76	+12·67	+13·45	+24·30

* Includes other religionists.

During the last 30 years, the total population of the State has risen by 5 per cent, and the Hindus, by only 4 per cent, while the Mussalmans and Christians have increased by 24 per cent. The variation in the total population has been more or less determined by the rate of variation in the Hindu population, the Mussalmans and Christians forming a very small minority. During the last decade, the Mussalmans have risen 1·23 per cent while the Christians have lost 2·76 per cent and the Hindus, 6·56 per cent. The agricultural distress of the last decade hit the Hindus most, and also the Christians to an appreciable extent. Mussalmans being traders were not much affected by it.

It is often supposed that while Christianity and Muhammadanism are proselytizing faiths, Hinduism does not admit converts to its fold. This is not quite correct, as various primitive and alien tribes have been incorporated in the Hindu society from time to time. Within the last ten years, a Singhalese woman and a Chinese girl have been admitted into Hindu families in the State, and have been returned in the schedules as Hindus. Christians and Mussalmans do not appear to have made any appreciable addition to their numbers by conversion during the decade.

Hindus.

40. The Hindu castes returned in the State number 72, but only 34 of these have a strength of more than one per thousand of the total population. Out of every thousand Hindus, 32 were Brahmans, 161 were members of the 'depressed classes' and the remaining 807 belonged to the various other castes between these two extremes. By hereditary occupation, these 807 people may be distributed as shown in the margin.

Traditional occupation.	Number per thousand	Traditional occupation.	Number per thousand
Agriculture ..	615	Professions ..	32
Industry ..	101	Others	3
Commerce ..	56		

More than 50 per cent of the total population of the State is found in the six agricultural castes noted in the margin. The Valaiyans and the Kallans make up more than half this number. Paraiyans and Pallans represent probably the oldest aboriginal stock, and the Valaiyans are believed to be the descendants of the ancient Veduvars. The Vellalan, with the Idaiyan, came later and the Kallan was the last to come into the State.

Caste.	Number per thousand.	Caste.	Number per thousand.
Valaiyan ..	141	Idaiyan ..	63
Kallan ..	117	Pallan ..	62
Paraiyan ..	82	Vellalan ..	42

Caste.	Number per thousand.	Caste.	Number per thousand.
Chetti	51	Urali	23
Kammalan ..	36	Vallamban ..	21
Brahman ..	29	Muttiriyan ..	20
Nattaman ..	31	Kavarai Vadugan.	17
Agamudaiyan ..	29		

Next come nine more castes which account for over 25 per cent of the population. Agriculturists form only 55 per cent of this group. The rest is made up of Chettis, who are bankers and traders, the artisan Kammalans and the Brahmans.

Women predominate in all castes, except the Brahman (989 women per 1,000 men), Kuravan (997), Odde (817), Chakkiliyan (969), Ilamagan (969) and Vanniyan (971).

Caste.	Number of women per thousand men.	Caste.	Number of women per thousand men.
Nattukkottai Chetti.	1,535	Melakkaran ..	1,243
Dasari ..	1,310	Kaikolan ..	1,242
Maravan ..	1,286	Vallamban ..	1,203

The high proportion of women to men in the castes shown in the margin is either due to the absence of men on business abroad as in the case of Chettis, Dasaris, Maravans and Vallambans, or to the adoption of women as in the case of Melakkarans and Kaikolans.

The Pudukkottai State " marks the border line between the Chola and Pandya Tamils, a distinction which has persisted from the time of Asoka to the present day ". It has been suggested that a special study might be made of " the Chola-Pandya division in its manifestations and persistence in the State, with an estimate of its importance as a social or cultural factor at the present day or in the future ". A study of this character is inapplicable to Indian conditions, for the East and the West essentially differ in such matters. In the West, when different communities come into contact with each other, they tend to coalesce,

both physically and culturally, into a single community. In India, on the other hand, each such community becomes a caste or sub-caste, and preserves for centuries its individuality and its peculiar manners and customs, without affecting, or being affected by, the manners and customs of its neighbours. Each important caste therefore has a Chola and a Pandya sub-caste (see margin), with its peculiar dress, ornaments, customs and traditions ; these divisions are met with more often outside the State than within its limits. There has been no fusion, and the existence, side by side, of these communities has been of no importance, either from a social, or from a cultural, point of view.

1. Agamudaiyan.
2. Ambattan.
3. Andi.
4. Idaiyan.
5. Kammalan.
6. Kavarai Vadugan.
7. Kuravan.
8. Kusavan.
9. Maravan.
10. Pallan.
11. Paraiyan.
12. Valaiyan.
13. Valluvan.
14. Vaniyan.
15. Vannan.
16. Vellalan.

Mussalmans.

41. Mussalmans are all Sunnis belonging to the Hanafi school. Three hundred and seven persons returned themselves in 1921 as belonging to the Shia sect but this is evidently an error. There are no Shias in the State.

The religion of the Prophet inculcates in the Faithful a sense of solidarity and brotherhood, which knows no barriers of country, race or nationality ; and even the Indian soil has failed in the State to shape the tribes of Islam in the caste mould. Neither in the street nor in the mosque is any distinction made between Pathan, Saiyid, or Labbai, and no convert ever remembers the name of the caste from which he was drawn. Intermarriages between Hindustani and Tamil-speaking Mussalmans are not encouraged ; but that is attributed more to differences in domestic customs and personal habits, rather than to any socio-religious ban.

Nearly 74 per cent of the Mussalmans enumerated in the State are Tamil-speaking converts who returned themselves as Labbais, Ravuttars or Marakkayars. Of the remaining 4,042 persons 1,952 are Sheiks, 995 Pathans, 770 Saiyids and 325 others. The subjoined statement shows the variations in their numbers during the last thirty years :—

Tribes.	1931. Persons.	1931. Males.	1931. Females.	1921. Persons.	1921. Males.	1921. Females.	1911. Persons.	1911. Males.	1911. Females.	1901. Persons.	1901. Males.	1901. Females.
Total ..	***15,194***	***7,159***	***8,035***	***15,010***	***7,160***	***7,850***	***13,445***	***6,240***	***7,205***	***12,268***	***5,618***	***6,650***
Labbai, Ravuttar or Marakkayar.	**11,152**	5,210	5,942	**7,964**	3,879	4,085	**10,969**	4,986	5,983	**7,778**	3,464	4,314
Sheik ..	**1,952**	946	1,006	**5,123**	2,300	2,822	**1,459**	746	713	**2,636**	1,248	1,388
Pathan ..	**995**	482	513	**1,227**	643	584	**644**	323	321	**501**	242	259
Saiyid ..	**770**	353	417	**660**	325	335	...	...	...	**1,185**	579	606
Others ..	**325**	168	157	**37**	13	24	**373**	185	188	**168**	85	83

The variations in the figures for tribes are interesting. They leave no room for doubt that foreign tribe names are often returned by people who have no title to them, and that such names are not consistently repeated from census to census.

Christians.

42. Out of 17,960 Christians in the State, 17,450 are Roman Catholics, forming 97 per cent. The Protestants number only 510 persons, of whom 351 are Lutherans and 136 belong to the Anglican Communion. Nine persons have not returned their sect and the remaining fourteen have returned six different sects between themselves. Four-fifths of the Lutherans are found in Pudukkottai town (200) and in the Alangudi village (80) of the Nirpalani division. Ninety-three Anglicans live in the Budagudi village of the Viralimalai division and 23 more in Pudukkottai town. The birth places of the Christians are shown below :—

	All sects.	Roman Catholics.	Lutherans.	Anglican Communion.	Others.
Total population ..	***17,960***	***17,450***	***351***	***136***	***23***
Pudukkottai State	**16,116**	15,863	160	92	1
Adjoining British districts	**1,644**	1,475	141	23	5
Elsewhere	**200**	112	50	21	17

The proportion of women to men among the Roman Catholics and Lutherans is shown in the margin. The smaller proportion among the Lutherans is due to the bachelor boarders in the hostel conducted by the Church of Sweden Mission.

	Number of women to 1,000 men.	Sects.	
	All Christians.	Roman Catholics.	Lutherans.
1931 ..	1,066	1,073	729
1921 ..	1,055	1,061	782
1911 ..	1,065	1,071	736
1901 ..	1,052	1,055	1,008
1891 ..	1,073	1,075	1,091

As in certain other parts of South India, two Roman Catholic missions (the Portuguese mission represented by the Bishop of Mylapore and the Jesuit mission represented by the Bishop of Trichinopoly) were working side by side, though within defined limits, in the Alangudi and Kolattur taluks of the State, while in the Tirumayam taluk the latter mission alone was working. This led to constant friction between the two missions in various matters pertaining to their jurisdiction. To put an end to this undesirable state of affairs, a Papal Bull was issued putting an end to this double jurisdiction

with effect from 1930; and accordingly the Portuguese mission is now working in the taluks of Tirumayam and Alangudi to the exclusion of the Jesuit mission, and the Jesuit mission alone, in the taluk of Kolattur.

Four Europeans (two English and two Danish) and 16 Anglo-Indians were enumerated in the State in 1931. These figures are compared below with those obtained at the previous censuses :—

	Anglo Indians.			Europeans.						
				Total.			British subjects.		Others.	
	Persons.	Males.	Females.	Persons.	Males.	Females.	Males.	Females.	Males.	Females.
1931 ..	16	10	6	4	2	2	1	1	1	1
1921 ..	11	7	4	9	4	5	2	4	2	1
1911 ..	20	9	11	11	7	4	5	..	2	4
1901 ..	19	9	10	24	10	14	5	11	5	3
1891 ..	16	4	12	15	11	4	Not available.			

The remaining 17,940 Christians were Indians. Their rate of increase, as compared with that for the State as a whole, is shown in the margin, with the corresponding figures for the Madras Presidency. Owing to their greater organization, and in most cases their industrious habits, the Christian population has grown in the State at a higher rate during the three decades ending 1921, and has declined to a smaller extent during the last decade.

	Number of Indian Christians in the State.	Variation from previous census.		Percentage variation of Indian Christians in the total population of the State.	Percentage of variation in the Madras Presidency.	
		Actual.	Percentage.		Indian Christians.	Total population.
1891 ..	13,782	..	..	..	..	..
1901 ..	14,406	+ 624	+ 4·5	+ 2·0	+19·0	+ 7·3
1911 ..	16,362	+1,956	+13·6	+ 8·3	+16·9	+ 8·4
1921 ..	18,450	+2,088	+12·8	+ 3·6	+15·4	+ 2·3
1931 ..	17,940	— 510	— 2·8	— 6·1	+32·8	+10·4
Variation, 1891 to 1931	..	+4,158	+30·2	+7·4	+113·5	+31·1

The Lutherans increased over 20 per cent during the decade 1911 to 1921, but during the last decade, they gained less than 5 per cent. The Roman Catholics have lost nearly 4 per cent.

Although Christianity does not recognize distinctions of caste, the " brethren in faith " are still separated from one another by this ancient division, and intermarriage and inter-dining are as rigidly prohibited among the converts as among the heathen. Indeed, the high and the low caste Christians do not, as a rule, take water from the same tank or well, and different enclosures are set apart for the different castes during the rites and festivals of the Church. Castes were therefore freely returned at the census by Christians, both by Protestants and by Catholics, less than 6 per cent of them declining to declare their caste of origin.

Caste.	Actual number.	Percentage.
Nattaman	7,465	43
Vellalan	4,184	24
Paraiyan	2,779	16
Others	3,022	17

The bulk of the Roman Catholics are drawn from the three Hindu castes named in the margin. Nearly three-fourths of the Lutherans were either Vanniyans or Vellalans.

i.—General Summary of Main Statistics of Madras States.

States.	Area in square miles.	Occupied houses.	Population.	Persons per square mile.	Persons per hundred houses.	Villages including towns.	Average number of square miles per village or town.	Average number of houses per village or town.	Average number of persons per village or town.	Women per 1,000 men.	Towns.	Number per 1,000 of the Population living in Villages with 0 to 500 persons.	Villages with 500 to 1,000 persons.	Villages with 1,000 persons and over.	Percentage variation in population. 1921 to 1931.	1901 to 1931.	1881 to 1931.
Travancore	7,625	929,930	5,095,973	668	548	3,982	1·9	234	1,280	987	108	61	125	706	+ 27·2	+ 72·6	+ 112·2
Cochin	1,480	207,563	1,205,016	814	581	284	5·2	731	4,243	1,043	171	2	9	818	+ 23·1	+ 48·4	+ 100·7
Pudukkottai	1,179	81,565	400,694	340	491	435	2·7	188	921	1,096	173	106	238	483	— 6·1	+ 5·3	+ 32·6
Banganapalle	256	8,174	39,218	153	480	58	4·4	141	676	962	147	210	243	400	+ 6·9	+ 21·6	+ 27·5
Sandur	158	3,171	13,583	86	428	21	7·5	151	647	933	311	151	86	452	+ 16·4	+ 21·3	+ 29·0

States.	Number per 1,000 of: unmarried men under 30 years to total men under that age.	unmarried women under 15 years to total women under that age.	widowers under 15 years to widowers.	widows under 15 years to widows.	Widows to 1,000 wives.	Number per 1,000 of the population literate. Male.	Female.	Number per 1,000 of the population literate in English. Male.	Female.	Number per 1,000 of the population. Hindus. Total.	Brahmans.	Depressed Classes.	Other Hindus.	Mussalmans.	Christians.	Others.
Travancore	833	975	108	1·9	4,127	338	139	26	6·0	615	13	351	251	69	315	1
Cochin	844	977	109	2·5	4,470	383	185	48	14·0	648	34	105	509	73	278	1
Pudukkottai	848	988	59	0·4	4,775	216	19	18	0·7	917	29	147	741	38	45	..
Banganapallo	782	915	107	6·0	3,052	104	15	5	0·3	744	12	132	600	219	37	..
Sandur	792	875	97	4·0	3,474	133	20	15	1·0	815	28	80	707	179	4	2

States.	Total.	Persons per 1,000 of the population engaged as earners or working dependents: Agriculture and cattle.	Mining and quarrying.	Industry.	Transport.	Trade.	Army and the Police.	Public administration.	Profession and liberal arts.	House, Property, pensions, etc.	Domestic service.	Insufficiently described occupations.	Unproductive.	Total income in fasli 1340 (in lakhs).
Travancore	473	185	..	69	7	31	1	3	11	1	141	23	1	227·18
Cochin	510	213	..	90	12	35	1	4	14	2	117	21	1	87·66
Pudukkottai	645	328	..	39	5	29	1	5	8	1	182	44	3	22·47
Banganapalle	591	266	5	68	6	26	3	5	6	1	174	23	8	3·71
Sandur	685	307	50	22	3	16	3	3	10	..	250	19	2	1·35

ii.—*Main Features of the State and the three Taluks.*

Taluks.	Area in square miles.	Occupied houses.	Population.	Persons per square mile.	Persons per hundred houses.	Villages, including towns.	Average number of square miles per village or town.	Average number of houses per village or town.	Average number of persons per village or town.	Women per 1,000 men.	Number per 1,000 of the population living in villages with: Towns.	0 to 500 persons.	500 to 1,000 persons.	1,000 persons and over.	Percentage variation in population: 1921 to 1931.	1901 to 1931.	1881 to 1931.
Pudukkottai State ..	1,179	81,565	400,694	340	491	435	2·7	188	921	1,096	173	106	238	483	— 6·12	+ 5·32	+ 32·62
Alangudi taluk	347	25,929	136,365	393	526	137	2·5	189	995	1,063	228	93	266	413	— 6·88	+ 3·24	+ 25·52
Tirumayam taluk ..	367	32,634	149,538	407	458	148	2·5	221	1,010	1,152	239	91	131	539	— 0·27	+ 12·19	+ 44·42
Kolattur taluk	465	23,002	114,791	247	499	150	3·1	153	765	1,067	21	139	345	495	— 11·98	— 0·24	+ 27·62

Taluks.	Number per 1,000 of: unmarried men under 30 years to total men under that age.	unmarried women under 15 years to total women under that age.	widowers under 30 years to total widowers.	widows under 15 years to total widows.	Widows per 1,000 widowers.	Number per 1,000 of the population: literate. Male.	literate. Female.	literate in English. Male.	literate in English. Female.	Number per 1,000 of the population: Hindus. Total.	Brahmans.	Depressed Classes.	Other Hindus.	Mussalmans.	Christians.
Pudukkottai State	848	988	59	0·4	4,775	216	19	18	0·7	917	29	147	741	38	45
Alangudi taluk	857	987	52	0·4	4,609	256	31	33	1·7	914	43	154	717	41	45
Tirumayam taluk	825	985	67	0·3	4,907	244	16	13	0·3	935	30	135	770	33	32
Kolattur taluk	867	993	59	0·3	4,810	134	8	6	0·1	898	11	164	733	41	61

iii.—*Distribution of Population by occupations.*

Class.	Sub-class.	Number per 10,000 of the total population in Madras Presidency. 1931.	1921.	Statistics for Pudukkottai State. 1931. Earners and working dependents.	1931. Number per 10,000 of total population.	1921. Actual workers.	1921. Number per 10,000 of total population.	1911. Actual workers.	1911. Number per 10,000 of total population.	1901. Actual workers.	1901. Number per 10,000 of total population.
All classes	....	*5,551*	*4,790*	*258,435*	*6,450*	*246,554*	*5,776*	*248,768*	*6,040*	*229,989*	*6,045*
A. Production of raw materials	....	*2,702*	*3,530*	*131,433*	*3,280*	*201,167*	*4,713*	*193,713*	*4,703*	*189,040*	*4,969*
	1. Exploitation of animals and vegetation	2,699	3,529	131,433	3,280	201,167	4,713	193,713	4,703	189,040	4,969
	2. Exploitation of minerals.	3	1	..	..	..	..	..	..	..	..
B. Preparation and supply of material substances.	....	*766*	*850*	*29,096*	*726*	*27,565*	*646*	*30,267*	*735*	*29,273*	*769*
	3. Industry	485	519	15,521	387	14,866	348	15,310	372	16,146	424
	4. Transport	62	49	2,027	51	1,057	25	935	23	2,205	58
	5. Trade	219	282	11,548	288	11,642	273	14,022	340	10,922	287
C. Public Administration and liberal arts ..	....	*111*	*95*	*5,766*	*144*	*5,996*	*140*	*6,228*	*151*	*5,765*	*151*
	6. Public force	12	15	407	10	470	11	450	11	131	3
	7. Public administration ..	32	28	2,172	54	1,458	34	2,637	64	2,622	69
	8. Professions and liberal arts.	67	52	3,187	80	4,068	95	3,141	76	3,012	79
D. Miscellaneous ..	....	*1,972*	*315*	*92,140*	*2,300*	*11,826*	*277*	*18,560*	*451*	*5,911*	*156*
	9. Persons living on their income	6	7	339	9	271	6	249	6	252	7
	10. Domestic Service ..	1,376	22	72,977	1,821	957	22	821	20	991	26
	11. Insufficiently described occupations .. .	556	255	17,742	443	9,893	232	16,601	404	3,188	84
	12. Unproductive	34	31	1,082	27	705	17	889	21	1,480	39

SOCIAL MAP of the MADRAS PRESIDENCY AND COORG

Scale 1 Inch = 32 Miles

BIHAR & ORISSA
CENTRAL PROVINCES
HYDERABAD
BOMBAY
MYSORE
BAY OF BENGAL
ARABIAN SEA
CEYLON

GANJAM
VIZAGAPATAM
EAST GODAVARI
WEST GODAVARI
KISTNA
GUNTUR
KURNOOL
BELLARY
BANGANAPALLE
SANDUR
ANANTAPUR
CUDDAPAH
LORE
CHITTOOR
CHINGLEPUT
MADRAS
NORTH ARCOT
SOUTH ARCOT
FRENCH
SALEM
SOUTH KANARA
COORG
MALABAR
NILGIRIS
COIMBATORE
TRICHINOPOLY
TANJORE
PUDUKKOTTAI
COCHIN
MADURA
RAMNAD
TRAVANCORE
TINNEVELLY
COCHIN (British)

Enlargement (City area only)
Scale 1 Inch = 4 Miles

REFERENCE

- Primitive tribes
- Hindus (Depressed classes)
- Hindus (Others)
- Muslims
- Christians
- District boundary
- Taluk boundary
- Agency boundary

¼th Square inch represents 1 Million population

Detail below 1% is omitted. Smallest unit plotted is $\left(\frac{1}{20}\right)^2 = 10{,}000$

GANJAM PLAINS

A: Ghumsur, Surada, Kodala, Aska, Chatrapur, Berhampur, Ichapur, Sompet

B: Parlakimedi, Tekkali, Chicacole

VIZAGAPATAM

PLAINS

C: Parvatipur, Salur, Bobbili, Palkonda, Gajapatinagaram

D: Srungavarapukota, Viravilli, Golconda

E: Chipurupalle, Vizianagram, Bimlipatam, Vizagapatam, Anakapalle, Sarvasiddhi

AGENCY

F: Nowrangpur, Jeypore

G: Palkonda, Bissamkatak, Rayagada, Gunupur, Parvatipur

H: Koraput, Pottangi, Salur, Padwa, Srungavarapukota, Malkanagiri, Viravilli, Gudem

K: Golconda

Reg. No. 203. Copies 275 + 1150

Prepared under the superintendence of M. R. Ry. K. N. NARASACHARYA, Avl., B. A., Assistant Director of Survey.

Heliotmicrographed at the Central Survey Office, Madras.