


Census of India 2011

# ODISHA

SERIES-22

PART XII-A

# DISTRICT CENSUS HANDBOOK

# BALANGIR

## VILLAGE AND TOWN DIRECTORY




DIRECTORATE OF CENSUS OPERATIONS
ODISHA



CENSUS OF INDIA 2011

# O D I S H A

**SERIES-22** **PART-A**

# DISTRICT CENSUS HANDBOOK

## BALANGIR

**VILLAGE AND TOWN DIRECTORY**




**BISHNUPADA SETHI**
*of the Indian Administrative Service*
**Director of Census Operations, Odisha**

# MOTIF



Ranipur Jharial is known as "Soma Tirtha" in scriptures. It combines a section of religious faiths like Saivism, Buddhism, Vaisnavism and Tantrism. The circular open vault enclosure of sixty-four yoginis, the major attraction of the place, is one of the four such shrines in India. The temple of Someswar Siva is the noted one among a plethora of about 50 temples here. The majestic brick temple of Indralath is said to be the highest brick temple of Odisha.

| | |
|---|---|
| Area in Sq.Km. | 6575.00 |
| Total Population | 1,648,997 |
| Total no. of C.D. Block | 14 |
| Total no. of Police Station | 12 |
| Total no.of Towns | 8 |
| Total no. of villages | 1783 |




**INDIA**

ODISHA

# DISTRICT BALANGIR

KILOMETRES
5 0 5 10 15

K- Portion of Khaprakhol C.D. Block

C.D. Block headquarters is given only where C.D. Block headquarters is also the headquarters of Police Station.

District headquarters is given only where District headquarters is also the headquarters of C.D. Block and Police Station.

Each colour shows area of a C.D Block

BOUNDARY,DISTRICT.....
,, C.D. BLOCK.....
,, POLICE STATION.....
HEADQUARTERS: DISTRICT.....
,, C.D. BLOCK.....
,, POLICE STATION.....
VILLAGES HAVING 5000 AND ABOVE POPULATION WITH NAME SAINTALA
URBAN AREA WITH POPULATION SIZE:-II, III, V & VI.....
STATE HIGHWAY..... SH 2
IMPORTANT METALLED ROADS.....
RAILWAY LINE WITH STATION, BROAD GAUGE..... RS
RIVER AND STREAM.....

**PREFACE**

The District Census Handbook (DCHB) compiled by the Census Organization is one of the most valuable publications of the Census. The demographic data presentedwill serve the interests of the data users. 2011 Census has been completed successfully through a vast army of trained enumerators. It is to mention here that modern census is no more confined to mere counting of heads, it is, as it were, a kind of stock-taking of the nation's human resources.Information of every individual besides a host of other activities has been collected. Thus, it has become an indispensable instrument of making policy for developmentand planning often referred to by the planners, data users, scholars and people from different disciplines and aims at presenting a complete picture of socio-economic and cultural settings.

The District Census Handbook was first introduced as an auxiliary to 1951 Census and appeared as a State Government publication in more comprehensive and ambitious form. As per the instructions, the Director of Census had the responsibility of providing the Census data on PCA as well as non-Census socio-economic and administrative statistics and village and Town Directory for this publication which was the responsibility of the state Government. In 1951 and 1961 it was published in one volume. During 1971 the DCHB series were planned in three parts. Part A related to Village and Town Directory, Part B to Village and Town PCA and Part C comprised of analytical report, administrative statistics, district census tables and certain analytical tables based on PCA and amenity data in respect of villages.

During 1981 census DCHB was published in two parts. Part A related to village and Town Directory whereas Part B was containing Village and Town wise PCA.Some new features along with the restructuring of the formats of village and Town Directory were introduced in the DCHBs.

The manner of presentation of DCHB of 1991 Census was by and large the same as followed during 1981 Census.However the format of PCA was restructured slightly for the benefit of data users. Nine-fold industrial classification of main workers was presented instead of four-fold industrial classification as was done during 1981 census. In addition to this, the population in the age group 0-6 with sex break-up was included in PCA for the first time with a view to enabling data users to compute more realistic literacy rate as all children below 7 years of age were treated as illiterate.

The most important changes during 1991 census were the presentation of data at the Community Development Block level instead of traditionalpattern of Police Station level.

The DCHB presentation during 2001 census was almost in same manner as was during 1991 census. It was more informative and exhaustive in terms of coverage and content. Some more information was collected through Village Directory. Again the PCA was restructured during 2001 Census. Four-fold industrial classification of both main workers and marginal workers were presented separately instead of nine-fold industrial classification of main workers, which was done only during 1991 census. The eight digits permanent location codes (PLCN) were assigned to all the villages and towns keeping in view of the future needs. The DCHBs were not published by State Govt. from 2001 census. It was brought out by Government of India and wasavailable in electronic format for the first time during 2001 census.

During 2011 census the coverage of village Directory has been widened by inclusion of a number of new amenities. The information for the village directory was collected from the Tahasildars and for the town directory it was collected from the Municipal Commissioners of Municipal Corporations and Executive Officers of Municipalities and NACs. All steps have been taken to remove the discrepancies but the existence of some errors cannot be ruled out. The presentation of DCHBs is almost in the same pattern as was during 2001 Census. It is presented CD Block wise in two parts in two separate volumes. Part A contains Village and Town directory & Part B containsVillage andTown wise Primary Census Abstract. One of the most important inclusions in the presentation of data in PCA is the data for marginal workers which has been presented in two separate categories i.e. persons worked for a period of 3-6 months and less than 3 months.

In 2011 Census, MDDS (Meta Data and Data Standard) code assigning a continuous code number to all the districts, sub-districts, Towns and Villages of the country has been introduced.

It is hoped that this publication will help the data users, planners, administrators in preparation of micro-level planning.

I must express my deep gratitude to Dr. C. Chandramouli, IAS, Registrar General and Census Commissioner, India for his timely guidance and support for bringing out this publication. I am also thankful to Shri R. C. Sethi, Ex- Addl. Registrar General, Shri Deepak Rastogi, present Addl. Registrar General and officers and staff of Census Division, D. P. Division, S. S. Division, Map Division and Printing Division for their able assistance and support in completing this publication.

I am grateful to ShriB.K. Pattnaik, IAS, Ex Chief Secretary and Shri J. K. Mohapatra, IAS, Present Chief Secretary to Govt. of Odisha, Dr. Taradatt, IAS, Additional Chief Secretary, R & DM Department and Shri R. K. Sharma, IAS, Ex Commissioner-Cum-Secretary,R & DM Department, Govt. of Odisha for their timely guidance and help in conduct of 2011 Census.

I must place on record my deep appreciation and thanks to the Departments of Govt. of Odisha, Heads of Departments, Collectors, Municipal Commissioners, District level officers, Tahasildars, Block Development Officers, Executive Officers of Municipalities and Notified Area Councils for their active co-operations and help for which this voluminous work could be possible.

In my office, I am thankful to all the Officers and the staffs, particularly Shri Chittaranjan Mohanty, Consultant for diligence and zeal shown by them in this important assignment. Its expeditious preparation has placed a heavy burden on all of them. I am deeply obliged to each of them.

**Bhubaneswar**
**The,**

**BISHNUPADA SETHI**
**Director of Census Operations, Odisha**

## Brief History of Balangir

Named after the headquarters town of Balangir, this district was formed on 1st November 1949. It is flanked in the northwest by the Gandhamardan Hill. Many hill streams traverse it. The name Bolangir is said to have been derived from Balaramgarh, a fort built here in the 16th century by Balaram Deo, the 19th Raja of Bolangir and founder of Sambalpur kingdom.

Bolangir district is surrounded by Subarnapur district in the east, Nuapada district in the west, Kalahandi district in the south and Bargarh district in the north. During 1993 Balangir district was divided into two districts viz. Balangir and Sonapur vide Government of Odisha Notification No. 14218-DRC-44/93R dated 27.3.93 for the sake of smooth administration and developmental works.

The territory comprising the present district of Balangir was in ancient time was a part of South Kosala. Its history remains obscure till the middle of 4th century A.D. when Samudra Gupta led his campaign through this region towards Kalinga. Early in the 6th century A.D. Kosala came under the rule of Kings belonging to the Sarvapuriya family and their political sway very likely extended over Balangir- Sonepur area. Towards the close of the 7th century the Pandu Vamsi king Tivaradeva occupied Kosala defeating the last Sarvapuriya king Pravara. The rule of Tiveradeva was extended for some time over Utkal. In the 8th century A.D. Sonepur region was under the Bhanjas of Khinjali mandal who ruled from their headquarters Dhritipura. The Somavamsi ruled over this territory for a long time and early in the 11th century Yayati-2 Mahasivagupta amalgamated both Kosala and Utkal and ruled over an extensive territory roughly comprising the whole of modern Odisha. The last Somavamsi king of Kosala was defeated and killed by Rajendra Chole in 1023 A.D. after which the Telugu Cholas ruled over Kosal with Suvarnapura as capital. The Telugu Cholas were outstead form the Sonepur region by the Kalachuris of Ratnapur early in the 12th century A.D. In 1211 A.D. the Gangas succeed in occupying this region. The Khambeswari Temple inscriptions of Sonepur reveal that a Ganga governor was ruling over that region during the rule of Bhanudeva-1 (1264-78). The Ganga rule gave place to that of Chouhans in 14th century A.D.

The history of Balangir district is marked with the militant expedition and oppression of the 1st Chouhan chief Ramai Deo who founded his kingdom. He became the head of the cluster of 18 garhs. Finally, the Chouhan rule started in the history of Balangir district and they continued to be the absolute sovereign power till the whole of Odisha came under the sway of British with the sanction of grant of dewani.

As far as the history of Balangir district is concerned, Patna and Sonepur constituted the integrated whole of Balangir. The Chouhan rule ended with the merger of the state Patna and Sonepur with Odisha on 1st January 1948. It is revealed from the history of the state that in the rural set up Tantrik culture attained popularity. Till the independence the last ruler of Balangir was Rajendra Narayan Singdeo who made transition to the democratic politics and served as the Chief Minister of Odisha from 1967 to 1971.

## Acknowledgements


**Editing and Supervision**

| | |
|---|---|
| 1. Shri M. Satyababu | Joint Director |
| 2. Shri Dinabandhu Behera | Joint Director |
| 3. Shri Pravakar Barad | Deputy Director |
| 4. Shri Chittaranjan Mohanty | Consultant |
| 5. Shri Prasad Tripathy | Deputy Director |
| 6. Shri Pratap Singh | Deputy Director |
| 7. Shri Jagannath Majhi | Deputy Director |
| 8. Shri Jagannath Pati | Assistant Director |
| 9. Shri Subhasis Sen | Assistant Director(DC) |
| 10. Shri Ashok Mishra | Assistant Director |
| 11. Shri Haradhan Karmi | Assistant Director |
| 12. Shri Rajendranath Tiyu | Research officer (Map) |

**Village and Town Directory Units**

| | |
|---|---|
| 1. Shri Chittaranjan Mishra | S.I. Gr.-I |
| 2. Shri Pradipta Kumar Das | S.I. Gr.-I |
| 3. Shri Tapanesh Roy | S.I. Gr.-II |
| 4. Shri S.K. Kabisatpathy | S.I. Gr.-II |
| 5. Shri Niren Shome | Jr. Consultant |
| 6. Shri Kamala Ranjan Tripathy | Jr. Consultant |
| 7. Shri Braja Kishore Sahu | Jr. Consultant |
| 8. Shri Prafulla Kumar Sahu | Jr. Consultant |
| 9. Shri Akshaya Kumar Jena | S.I. Gr-II |
| 10. Shri Debendra Kumar Mohapatra | DEO Gr 'B' |
| 11. Shri B.Trinath Rao | Compiler |
| 12. Shri Satrughan Nayak | Compiler |
| 13. Shri Sanjaya Kumar Dash | Compiler |
| 14. Shri Bijay Kumar Behera | Compiler |

**P.C.A Units**

| | |
|---|---|
| 1. Shri Maheswar Nayak | S.I. Gr.-I |
| 2. Shri Ramesh Chandra Singh | S.I. Gr.-I |
| 3. Shri Dillip Kumar Das | S.I. Gr.-II |
| 4. Shri Prasanna Kumar Sinha | S.I. Gr.-II |
| 5. Smt. Pradipta Kumar Mohanty | S.I. Gr.-II |
| 6. Shri Hrushikesh Dehury | S.I. Gr.-II |
| 7. Shri Bharat Chandra Nayak | S.I. Gr.-II |
| 8. Shri Pramoda Patnaik | S.I. Gr.-II |
| 9. Smt. Parbati Behera | S.I. Gr.-II |
| 10. Shri Pratap Chandra Sahoo | S.I. Gr.-II |
| 11. Shri Jayakrushna Bhoi | S.I. Gr.-II |
| 12. Shri Sakaldeo Prasad | Compiler |
| 13. Shri Rudra Sen | Compiler |
| 14. Shri Jagadish Mukherjee | Compiler |
| 15. Shri Vivek Kumar | Compiler |
| 16. Shri Arjun Ram | Compiler |
| 17. Smt. Sadhana Kar | Compiler |
| 18. Smt. Indrani Chowdhury | Compiler |
| 19. Smt. Sasmitarani Pradhan | Compiler |
| 20. Smt. Seteng Jyoti Baraiud | Compiler |
| 21. Smt. Aditi Goswami | Compiler |

**Map Units**

| | |
|---|---|
| 1. Shri Sarat Kumar Nayak | Sr. Draughtsman |
| 2. Shri Pramod Kumar Ray | Sr. Draughtsman |
| 3. Shri Jadunandan Acharya | Sr. Draughtsman |
| 4. Shri Prabhakar Behera | Sr. Draughtsman |
| 5. Smt. Dulari Soren | Sr. Draughtsman |
| 6. Shri Gopal Chandra Nayak | HPMO |
| 7. Shri Pradip Kumar Das | HPMO |
| 8. Shri Raj Kumar | Compiler |
| 9. Miss Rutupurna Das | Jr. Consultant |

**Programming and Data Processing**

| | |
|---|---|
| 1. Shri Sarat Chandra Rout | Sr. Supervisor |
| 2. Shri Bijay Kumar Rout | Sr. Supervisor |
| 3. Shri Sarat Chandra Sahoo | Sr. Supervisor |
| 4. Smt Subhasree Mishra | Sr. Supervisor |
| 5. Shri Rabindra Kumar Baliarsingh | Sr. Supervisor |

**C.R.C Preparation**

| | |
|---|---|
| 1. Shri Nabin Chandra Sahu | Stenographer Gr-II |
| 2. Shri Anshuman Bhattacharjee | Compiler |

# ANALYTICAL NOTE

**Location :**

Balangir district is situated in the western part of Odisha between $82^0$ 41′ to $83^0$42′ east longitudes and $20^0$ 09′ to $21^0$ 05′ north latitudes.The district of Balangir is one of the districts of western Odisha famous for rich cultural heritage. It is bounded by Bargarh district in the north, Kandhamal,Baudh and Sonapur districts on the east, Nuapada district on the west and Kalahandi district on the south.The geographical area of the district is 6,575 sq. kms.

The district can be divided into two distinct physiographical regions, namely rolling plains and hilly areas of western and southern part of the district. The plain areas again are divided into two parts, namely; irrigation plains enjoying irrigation facilities due to Hirakud canal system and ang medium irrigation project. The hilly areas have undulating terrain with isolated hill ranges with height about 3,500 mtrs. The famous Gandhamardan hill range lies in the western side of the district.

A sizeable portion of the district is occupied by forest, which is mostly found in western and southern parts of the district. Kendu leaves, Sabaigrass, Timber, Mahua flowers, Sal seeds, Bamboos and Hill brooms are collected from the district by various agencies.

The river Mahanadi and its tributaries such as Tel and Suktel are the principal rivers of the district. The Tel River flows across the eastern boundary and joins the river Mahanadi. The Suktelriver originating from the hill ranges on the western side flows through Patnagarh.

**Topography :**

The western part of the district is an undulating plain, rugged and isolated with hill ranges running in various directions. A lofty irregular range called the Gandhamardan forms the natural boundary to the northwest. The soil in this area is light and sandy. The main forest area stretc.hes along the western boundary bordering Nuapada district and then turns to the east running parallel to the Gandhamardan hill.

The crest of the range of Gandhamardan hills is a fine plain, some ten miles long, with an average height of 3,000 feet.

**Hilly system:**

The Gandhamardan forms a natural boundary to the north-western side of the district. This range consists of several hills, the highest among them being Gandhamardan of 3,296 ft. The smaller hills deserving mention are Butel (2,670□) Chandli (2,630□), Thuta (2,056□) Bender (1,920□). A cap of high-level laterite tops the hills. Rain water soaking through the laterite collects under it and then oozes out in springs on two sides on the northern crest of this range. The spring touches the plain near Nrusinghanath, which is famous for pilgrimage. On the southern range it touches the plain known as Harishankar.

The next important hilly belt occurs quite close to Balangir town and extends on the northwest to Mahadasani in Borasambar in Bargarh district and in the south-east to Sikarpat hill in the Kandhan tract of Gudvella. The conspicuous peaks of this range are Bhim, Dunguri, Matkei, Banda and Khansel.

## Geology :

Balangir district constitutes a portion of the peninsular region. It has largely remained a table-land, a mass of great rigidity and has not been affected by inner movement of earth though some portions of the peninsular India has been affected by structural disturbance of vertical nature.

The following rock types are met with this district.

Recent and sub recent-Alluvium laterite.

Lower Gondowana -Sand stones

Archean-Quartz Granolithic, Khondalities Graphite. The Archean formations of the Easternghat region, represented by mainly rocks of the khondalities series, extend up to the western limit of the district.

The youngest geological formations of the area are laterite and alluvium, the former occurring extensively as surface capping on the plains as well as on the 3,000 feet high Gandhamardan plateau.

**Drainage :**

**Mahanadi :**

The principal river of the undividedBalangir district is the Mahanadi, which flows through the central part of Sonapur district from north to south. It receives the river Tel at Sonapur town and after it takes an easterly direction forming the boundary of the district for about 25 miles. The river looks magnificent with great width and depth and liable to heavy floods during rains. Navigation is possible with difficulty by country made boats.

**Tel :**

This river starts from district Koraput and flowing through the district Nuapada touches the border of this district. It then forms the boundary between this district and the district of Baudh till it meets the river Mahanadi at Sonapur.

The confluence of this river with the Mahanadi is regarded by the people as a very sacred place. It is known as the RameshwarGhat and a big temple dedicated to Rameshwar Siva has been erected here by the Chauhan Rajas of Sonapur. The Tel finds mention in the Buddhist Jataka stories also.

Tel river has a number of tributaries in the district of Balangir. These are the Undar, the Lanth, the Sungad and the Suktel.

**Jira :**

Among other rivers, mention may be made of the Jira, the northern most effluent of the Mahanadi in this district. This river meets the Danta not very far from the southern border of Bargarh, and the combined stream forms a distant about 15 miles of the boundary of the districts of Balangir and Bargarh till it joins the Mahanadi.

**Tanks:**

There are no natural or artificial lakes in the district, but there are a number of large tanks meant either for irrigation or for drinking water purposes. Balangir town has many tanks, biggest being the Karanga Kata, which is reserved for drinking water purpose only. Other important tank is Maharani Sagar. The townPatnagarh being the old capital of the Chauhan Rajas of Patna, contains large

number of tanks named after the different rulers of the state. At Loisinga, there is another big tank ChakradharSagar.

**Climate :**

The climate of this district, which is in the north-eastern corner of the Deccan plateau, is similar to that of the adjoining districts. The year may be divided into four seasons. The hot season is from March to May and is followed by monsoon till the end of September. October and November are post monsoon period. The cold season is from December to February.

**Temperature :**

The climate of the district is extreme. It is hot and dry in summer, hot and humid in rainy season and cold and dry in winter. In summer the temperature rises up to high of 44$^0$C, and in winter it falls as low as 7$^0$C. During 1998 the temperature of Titlagarh rose up to 49$^0$ C, which was one of the hottest places in India. Also Balangir district experienced sunstroke deaths during the year 1998.

There are two meteorological observatories; one at Titlagarh and the other at Balangir. The hot season generally starts from beginning of March, when the maximum temperature reaches at 41.4$^0$C. During May and at early part of June the maximum temperature rises to 47$^0$C. From November the temperature decreases, the drop in night temperature being more rapid. December and January usually are the coldest month in the district. Sometimes the minimum temperature comes down to 3.1$^0$C.

The relative humidity is high in the south-west monsoon and post-monsoon months. The air becomes gradually drier. Thereafter Summer is driest part of the year with the relative humidity particularly in the afternoons.

**Table 1**

**Monthly average temperature and humidity for the year 2008-2010 (Unit temp in 0$^0$ Celsius)**

| Year | Jan | | | Feb | | | Mar | | | Apr | | | May | | | Jun | | |
|---|---|---|---|---|---|---|---|---|---|---|---|---|---|---|---|---|---|---|
| | Max | Min | RH | Max | Min | RH | Max | Min | RH | Max | Min | RH | Max | Min | RH | Max | Min | RH |
| 2008 | 31.9 | 7.4 | 68 | 34.2 | 9.8 | 68 | 37.4 | 13.0 | 55 | 42.8 | 16.9 | 49 | 44.2 | 22.9 | 44 | 43.0 | 19.9 | 75 |
| 2009 | 35.4 | 8.3 | 69 | 39.3 | 10.3 | 57 | 41.2 | 14.1 | 49 | 15.4 | 19.9 | 44 | 45.2 | 15.9 | 53 | 44.5 | 20.9 | 55 |
| 2010 | 28.0 | 10.0 | 65 | 32.0 | 13.0 | 61 | 39.0 | 18.0 | 70 | 43.0 | 25.0 | 63 | 41.0 | 24.0 | 66 | 39.0 | 23.0 | 65 |

| Monthly average temperature and humidity for the year 2008-2010 (Unit temp in 0$^0$ Celsius) | | | | | | | | | | | | | | | | | | |
|---|---|---|---|---|---|---|---|---|---|---|---|---|---|---|---|---|---|---|
| Year | Jul | | | Aug | | | Sep | | | Oct | | | Nov | | | Dec | | |
| | Max | Min | RH | Max | Min | RH | Max | Min | RH | Max | Min | RH | Max | Min | RH | Max | Min | RH |
| 2008 | 33.5 | 21.9 | 80 | 32.8 | 21.9 | 83 | 32.8 | 21.9 | 80 | 32.7 | 15.4 | 75 | 42.6 | 10.9 | 73 | 30.4 | 7.9 | 78 |
| 2009 | 34.6 | 16.7 | 78 | 36.0 | 20.9 | 80 | 35.2 | 20.2 | 77 | 33.4 | 12.9 | 70 | 33.2 | 9.7 | 64 | 30.4 | 9.0 | 69 |
| 2010 | 32.0 | 21.0 | 70 | 32.0 | 22.0 | 69 | 32.0 | 22.0 | 70 | 31.0 | 20.0 | 68 | 30.0 | 18.0 | 65 | 26.0 | 12.0 | 68 |

Above table shows that December was the coldest month recording minimum temperature of 7.6$^0$C during 2009 and May-June were the hottest months recording maximum temperature more than 46$^0$C. Comparison of month wise temperatures during the years 2008 and 2009 shows that on an average the temperature of respective months for the year 2009 is higher than that of the previous year i.e. 2008. It is an indication of global warming trend. During 2009, maximum relative humidity was

87% in the month of July and it was above 80% till January. Afterwards due to scorching rays of the sun it starts receding till April with minimum humidity 43%. It is remarkable to note that with the rise of average temperature. The humidity shows a decreasing trend.

**Rainfall :**

Generally monsoon period in the district is from June to September. The average rainfall of the district is 1423.5 mm. The too wide variation in the annual rainfall and its erratic distribution often spell crop failure in the district. Barring the irrigated areas due to Hirakud irrigation system, most part of the district is drought prone and often experiences scarcity conditions.

**Table-2.**

Monthly Normal and Actual Rainfall during the year 2008-2010 (Rainfall in mm)

| Year | Jan | Feb | March | April | May | June | July | Aug | Sep |
|---|---|---|---|---|---|---|---|---|---|
| Normal | 8.6 | 13.2 | 14.6 | 13.4 | 27.8 | 202.8 | 360.5 | 333.6 | 237.4 |
| 2008 | 8.8 | 11.9 | 8.6 | 22.4 | 1.9 | 267.7 | 335.4 | 505.1 | 472.5 |
| 2009 | 0.0 | 0.0 | 0.2 | 0.0 | 13.5 | 83.8 | 840.0 | 326.3 | 134.7 |
| 2010 | 9.1 | 0.0 | 0.5 | 1.4 | 44.7 | 69.3 | 370.7 | 252.7 | 269.1 |

| Oct | Nov | Dec | Total | | % of deviation |
|---|---|---|---|---|---|
| | | | Normal | Actual | |
| 68.4 | 7.2 | 2.3 | 1289.8 | | - |
| 6.7 | 0.0 | 0.0 | 1289.8 | 1641.0 | - |
| 14.5 | 30.1 | 0.0 | 1289.8 | 1442.6 | - |
| 52.3 | 17.8 | 26.9 | 1289.8 | 1114.4 | - 13.6 |

Source- India Metrological Department Pune and SRC, BBSR.

From the above table it is depicted that the normal rainfall of the district is 1289.8(mm). The district experienced highest rainfall (1641.0 mm) during the year 2008, which was above the normal rainfall. On an average there are 71 rainy days in a year in the district.

**Winds**

Winds are generally light to moderate. The average speed of the movement of wind in this region is about 200 miles per day. During the south-west monsoon months the winds are mostly from southwest or west. In the summer months, the winds are variable in direction.

## Suitability of climate for field work

The district is situated in the valleys of Ong and the Tel, the two main tributaries of the Mahanadi that flow in the north-eastern part of the district. Important tributaries of the Tel are the Lanth, and Suktel, which have fertile valleys. The district is suitable for both extensive and intensive agricultural operations.

**Soils :**

The area between the Suktel basin and the Mahanadi basin and the left bank basin of the Tel consists of black earth popularly known as "black-cotton soil" of India. The soil in general has higher content clay. Lime concretions known as 'Kankar' or 'Genguti' are found mixed with soil.

The soil is alkaline in reaction, percentage of potassium, lime and magnesium are high but the nitrogen content is low.

The sub-soil in Loisinga region consists of diorite petrified flour compressed and hardened and agrilite. It is very white and it is locally known as 'Chhui'. Yellow soil and mixtures of red and black soil are also found at places. The soils are deficient in phosphate especially in the surface and are generally deficient in nitrogen. The soil of this district may be classified as under: -

**Khalia :** Hard-white clay sometimes mixed with lime concrete. It is unsuitable for cultivation.

**Balia :** Sandy soil. It is mixed with clay. The soil is suitable for cultivation of paddy.

**Badmatta :** Black soil

**Pankua :** Low lying land on the bank of the rivers.

**Land use pattern :**

Depending on the use of lands for different purposes, the land-use pattern of the district for the year 2009-10 is given below.

**Table-4 (Land Utilization Statistics)**

**Area under different Classification of Land uses in Balangir District.**
**(Area in '000 hectares)**

| Year | Geographical area | Forest area | Not available for cultivation | | Other uncultivated lands excluding fallow lands | | | Fallow lands | | Net area sown | Gross irrigated area (Total by all sources) | Unirrigated |
|---|---|---|---|---|---|---|---|---|---|---|---|---|
| | | | Land put to Non-Agricultural use | Barren & Non-Cultivable land | Permanent Pastures & other grazing land | Misc. tree and grooves | Culturable waste | Old fallow | Current fallow | | | |
| 1 | 2 | 3 | 4 | 5 | 6 | 7 | 8 | 9 | 10 | 11 | 12 | 13 |
| 2009-10 | 657 | 154 | 53 | 23 | 46 | 4 | 18 | 13 | 18 | 328 | 87.67 | 271.33 |
| 2010-11 | 657 | 154 | 53 | 23 | 46 | 4 | 18 | 13 | 6 | 340 | 94.39 | 264.61 |

(Source-Odisha Agriculture Statistics-2009-10 and 2010-11)

**Tenancy :**

Prior to independence the British Government was collecting a lump sum amount from the state rulers and the Zamindars towards land revenue. At that time Ryotwari and Mustajari systems

were prevalent for collection of land revenue from the tenants. In Ryotwari system the landlords were collecting the rents directly from the tenants (ryots) through their officials, whereas, in Mustajari system, the Mustajars (agents of land-lord or Unamdar) collected the rent from the village as a whole. Comparatively Ryotwari system was better. Somehow it recognized the rights of the tenants. Their direct contact with the landlords helped them to solve their problems easily. But in Mustajari system there was no legal sanction of occupancy right. Moreover, Mustajars were oppressive and adopted arbitrary policies for collection of rent. In many cases poor tenants were victim to the atrocities of greedy landlords.

The abolition of Zamindary system on 29.12.1952 under the provisions of the Orissa Estate Abolition Act 1952 brought relief to the tenants. The rights and privileges of the tenants have been protected under this act. The Government is now collecting land revenue directly from the tenants.

## Crops:

The important crops grown in the district are Paddy, Wheat, Maize, Mung, Biri, Kulthi, Mandia, Gurji, Arhar, Massor, Khesari, Chana, Til, Mustard, Eastor, Groundnut, Onion, Garlic, Chillies, Tobacco, Mesta, Sugar-cane and Vegetables.

**Table – 5 Agriculture**

**Crop coverage Area in '000 Hectare for both Kharif and Rabi during 2010-11 of Balangir District**

**(area in 000' hectares)**

| Crop | Kharif | | Rabi | | Annual area | Total | |
|---|---|---|---|---|---|---|---|
| | Area | % of Kharif cropped Area | Area | %of Rabi cropped Area | | Area(Gross Cropped) | %of total cropped area |
| Rice | 209.40 | 58.49 | 3.27 | 2.90 | | 212.67 | 43.57 |
| Other Cereals | 7.10 | 1.98 | 2.33 | 2.07 | | 9.43 | 1.93 |
| Pulses | 75.70 | 21.14 | 70.29 | 62.44 | | 145.99 | 29.91 |
| Oilseeds | 13.49 | 3.77 | 12.08 | 10.73 | | 25.57 | 5.24 |
| Vegetables | 19.55 | 5.46 | 19.42 | 17.25 | | 38.97 | 7.99 |
| Fibres | 31.69 | 8.85 | - | - | | 31.69 | 6.49 |
| Spices | 1.09 | 0.31 | 2.35 | 2.09 | | 3.44 | 0.71 |
| Sugarcane | - | - | 2.81 | 2.50 | | 2.81 | 0.58 |
| Tobacco | - | - | 0.02 | 0.02 | | 0.02 | 0.00 |
| Others(Fruits) | - | - | - | - | 17.47 | 17.47 | 3.58 |
| **Total** | **358.02** | **100.00** | **112.57** | **100.00** | **17.47** | **488.06** | **100.00** |

It is seen from the table that rice being the staple food of the people, during the year 2010-11 it is cultivated in 41% of gross cropped area of the district. Cultivation of other cereals like wheat, ragi, maize, millet etc.. is very nominal lying within 2%.Growing of pulses like mung, biri,kolthi, arharetc. and oil seeds like mustard ,til, castor, sunflower, cover 22% and 17% respectively. In case of vegetables

like potato, bringal, tomato, cauliflower, cabbage etc. and fruits like lemon, sapheta, guava, etc. are grown in 13% and 16% respectively. Spices (ginger, chilly, coriander, onion, garlic etc.), fibre (jute, sun hemp) and sugarcane are grown in very small areas i.e within 2% of gross cropped area.

Utilisation of different chemical fertilizers for growing crops during the year 2010-11 is given below.

**Table 5 A Agriculture**

**Chemical fertilizer consumption (Kharif& Rabi) in MT (1000 kg) during 2010-11 for the district Balangir**

| Kharif&Rabi (2010-11) (Nutrients in MT) | | | | Total Cropped area in 000ha | Per Hectare consumption(Kg/ha) |
|---|---|---|---|---|---|
| Nitrogenous | Phosphatic | Potassic | Total | | |
| N | P | K | N+P+K | | |
| 10956 | 6333 | 4439 | 21728 | 47059 | 46.17 |

Above table shows that nearly 4,000 MT of chemical fertilizers (N+P+K) have been utilized for growing crops during 2010-11. Among three varieties of fertilizers the use of nitrogenous fertilize is highest (52%), followed by Phosphatic (35%) and pottasic (13%). With the passage of time, the use of chemical fertilizer is increasing. During the period under report i.e. during 2010-11 chemical fertilizers are used for 94% of gross cropped area.

Area, Yield rate and production of different crops during 2010-11 of the district is given below.

**Table - 6**

**Final Area, Yield rate and production of different crops during 2010-11of Balangir District**

**(A-Area in 000' hect, Y- Yield rate inkgs/hects, P-production 000' MT)**

| Name of the crop | A | Y | P |
|---|---|---|---|
| Rice | 212.67 | 1899 | 403.90 |
| Paddy | - | 2835 | - |
| Total Cereals | 22.10 | 1891 | 420.07 |
| Total Pulses | 145.99 | 465 | 68.29 |
| Total Foodgrains | 368.09 | 1327 | 488.36 |
| Total Oil Seeds | 25.57 | 1116 | 28.54 |
| Total Fibers | 31.69 | 678 | 119.28 |
| Total Vegetables | 38.97 | 13030 | 507.77 |
| Total Spices | 3.44 | 1166 | 4.01 |
| Sugarcane | 2.81 | 73962 | 207.83 |
| Tobacco | 0.02 | 533 | 0.01 |
| **Total** | **470.59** | **2881** | **1355.80** |

During 1995-96 production of Sugarcane was 18,47,179 quintals followed by Horse gram 1,09,213 quintals, and Black gram 22,574 quintals. Land utilization pattern of Balangir district in hectares is given below for the year 1998-99.

| | | |
|---|---|---|
| Forest area | – | 46,030 hect. |
| Misc. tree crops | – | 1,066 hect. |
| Permanent Pasture and other grazing lands | – | 40,773 hect. |
| Culturable waste | – | 23,771 hect. |
| Land put to non-agricultural use | – | 45,552 hect. |
| Barren and uncultivable land | – | 15,224 hect. |
| Current fallows | – | 66,232 hect. |
| Other fallows | – | 20,014 hect. |
| Net area sown | – | 2,79,031hect. |

Paddy is mainly grown in kharif season by way of broadcasting and transplanting. The various types of paddy are At-Dhan, Mal-Dhan, Berna-Dhan, Bahal-Dhan and the improved varieties are Berhampur-6, 9, Type 1242, Type 90, Jayapur-7, Coimbatore-30, P.T.B-10 and B-76.

In the year 1998-99 during autumn the estimated area of production is 78,779 hectares with 6.13 quintal yield rate and 482,713 quintals of production of Dry paddy. Similarly the area of winter production of paddy, yield rate and total production are 128,557 hect.,15.24 quintals and 1,959,371 quintals respectively.

**Minerals:**

A great variety of ores and minerals occur in this district. Of these the important ones are Graphite, Galena (lead ore), Manganese ore and Bauxite.

**Graphite-** Graphite occurs mostly in the form of disseminations, thin bands and pockets in the highly silicious gneissic rocks in several locations in the district. These graphites are mostly of flaky amorphous variety and contain 30-35 per cent carbon on an average. Graphite is found in the Baraghati, Lauhanpur, Dudukamal, Harabhanga, Beheramunda, Telenpali, Bender Reserve forest, Raju reserves forest, Oriyapali, Phapasi, Tentulikhunti, and in other forest areas.

**Lead ore -** This is mostly found in Dunguripali, east of Saintala, and near Limpara. The Galena is of pure crystalline variety and contains traces of silver and zinc.

**Manganese ore -** The manganese deposits of this district occurs in the highly weathered rocks of the "Khondalite" series. Manganese ore also occur in association with laterites in several places. Some of the important occurrences are at (i) Gadashankar (ii) Champasar (iii) Bharatbahal(iv) Bhaludunguri (v) Badipali (vi) Geredi and in other places.

**Bauxite -** Extensive deposits of bauxite, the principal ore of alluminium, have been found in the Gandhamardan plateau.

**Mica**- It is found to occur in the pegmatite veins intruding granet ferrous genics near Sadebhata,

**Flora :**

The flora of Balangir district consists of many families, which are common in tropical climate. As one enters the district, he notices good avenues of trees along side the road.

On the open country areas mango groves are numerous. Tal and Khajuri are seen topping the canopy. On the fields, Mahua, Babul and other miscellaneous species such as Harida, Bahara are found. Besides, at the outskirts of the village Tamarind, Jamun, Maya, Badhal, Bara, Aswattha species are commonly found. Amongst the flowering species the followings are commonly noticed :-

Sunari – The Indian laburnum tree with long pendular of yellow flowers.

Chakunda – With panicles of yellow recome.

Palasa – Remarkable for its brilliant scarlet or orange flowers in summer on the leafless tree.

Siris – Remarkable for its green canopy on the top of which are greenish yellow flowers.

Kanchan - Which has large blossoms of four white or pink petals.

Kantapalasa – Conspicuous for its large yellow flower.

The flora of economic importance are Sal, Teak, Gambhari, Sisoo, Bahara, Harida, Anla, Kusum, Simul, Khair, Siali, Sunari and Kendu.

The district has a good source of fodder grasses. The following are some of the important grasses that are commonly found. Dub grass, Murial, Sukla, Panasi, Kaila and Khasetc.. Bamboos are abundant in some blocks of the district. Sabai grass is also found in many blocks, which are used for rope making and also used for paper manufacturing.

**Table-3 Forest**

| **Classification of Forest Area by Legal Status in Balangir District20.7.2009** | | |
|---|---|---|
| Sl. NO. | Classification of forest | Area in sq.kms |
| 1 | Reserve Forests | 1105.68 |
| 2 | Demarcated Protected Forests | 3.63 |
| 3 | Un-demarcated Forest | - |
| 4 | Unclassified Forest | 0.14 |
| 5 | Other Forest | 434.40 |
| 6 | Total Forest Area | 1543.85 |
| 7 | Total Geographical Area | 6575.00 |
| 8 | % of Forest Area to total Geographical Area | 23.48 |

The forests of this district are of xerophilous in nature due to several factors, chief amongst which are a poorly distributed rainfall, geological formation, which is very resistant to weathering, shallow, sandy and dry soil, and intensive shifting cultivation in the past and recurring forests fires. The combined effect of all these factors causes depletion of the forests. The forest area of the district during 1994-95 is 49,519 hectares. The forests of the district can be classified under five heads according to vegetation.They are Sal forests, Low mixed forests, Alluvial forests, Teak forests and Bamboo forests.

**Fauna :**

Much of the wild fauna is fast vanishing because of the limitless hunting by the 'Shikaris' and destruction of forests. The wild mammals include the following types.

**Tigers :** These animals are found everywhere in the forests of the district. "Kalara Patria" tigers are plentiful in every part of the district and are usually seen near the small hills of cultivated lands, where they prey upon the goats and sheep.

Also the following animals are found in the district: Felis chaw (Bana Biradi), Bear, Mangoose, Baliakukura, Jackal, Hyena, Saliapatani, Katash, Jhinka, Barking deer (Kutura), Spotted deer, Black-buck, Sambar, Bison, and Monkeys of different kinds, etc..

Most of the birds found in other districts of Odisha are also found in Balangir district. They are Domestic Crow (Damarakua), Peacock, Sari, Chila, Koyal, Bulbul and Spotted Dove.

The district has its own share of reptiles including a variety of snakes. These are Crocodile, Tortoise, Monitor lizard (Godhi), Cobra, Chitti, Rana, Ajagara, Domundiaetc..

***Irrigation***

At present irrigationfacility from Hirakudcanal system is available for Agalpur C.D. Block. A number of hill streams emerging from the Gandhamardan hills are flowing through this district and some of them have water flow throughout the year from wells and tanks. Lift irrigation arepractised for cultivation of sugarcane and vegetables. The rocky soil of this district limits the scope for sinking deep wells for lift irrigation. The water pumps of Gram panchayats are being utilized to irrigate fields from water available in nearby tanks and streams.

The total irrigated area of the district during Kharif and Rabi is approximately 66,568 hectares and 25,556 hectares respectively. The irrigation potential of water harvesting structure (WHS) is limited to life saving irrigation from other sources like 'Katas' and 'Nalas' etc.. In Balangir district, one medium irrigation project at Titlagarh and three minor irrigation projects are under completion stage with financial support provided by NABARD. Those are expected to be completed by 2004. It is also expected that additional irrigation coverage of 1,380 hectares with 69 points through lift irrigation system will come up within 2004. During 1998-99, 7,690 hectares of land was irrigated by Major/Medium irrigation projects, working, smithy, carpentry, and bamboo-work, tanning leather work, pottery, oil milling & rope twisting are conducted on a cottage scale.15440 hectares was also irrigated by minor irrigation projects. Similarly 7,530 hectares of land were irrigated by lift irrigation points.

**Source wise irrigation potential created during 2009-10 and 2010-11 is shown in Table-7 and Actual crop wise irrigated area covered during Kharif and Rabi for the year 2010-11 is shown in Table – 8.**

Table - 7 Irrigation

Soure wise Irrigation potential created during the year 2009-10 & 2010-11 in Balangir District( Area '000 hectares)

| year | Major/Medium Irrigation Project | | Minor Irrigation Project flow | | Lift Irrigation Project | | Other sources | | Total | |
|---|---|---|---|---|---|---|---|---|---|---|
| | Kharif | Rabi | Kharif | Rabi | Kharif | Rabi | Kharif | Rabi | Kharif | Rabi |
| 2009-10 | 9.69 | 1.06 | 25.39 | 3.16 | 18.17 | 9.25 | 26.84 | 17.99 | 80.09 | 31.46 |
| 2010-11 | 10.89 | 1.42 | 26.50 | 3.17 | 18.43 | 9.41 | 30.44 | 17.99 | 86.26 | 31.99 |

Table – 8

Crop wise Irrigated area covered during Kharif and Rabi for the Year 2010 - 11 {Area 000 hectares}

| K = Kharf, R = Rabi | | | | | | | | | | | |
|---|---|---|---|---|---|---|---|---|---|---|---|
| Paddy | | Wheat | | Maize | | Ragi | | Total Cereals | | Mung | |
| K | R | K | R | K | R | K | R | K | R | K | R |
| 40.52 | 3.27 | - | 1.83 | 0.08 | 0.50 | - | - | 40.60 | 5.60 | 2.35 | 1.96 |
| Biri | | Other Pulses | | Total Pulses | | Groundnut | | Till | | Caster | |
| K | R | K | R | K | R | K | R | K | R | K | R |
| 1.17 | 0.10 | 0.93 | 0.49 | 4.45 | 2.55 | 1.18 | 1.18 | - | 0.40 | - | - |
| Sunflower | | Mustard | | Total oilseeds | | Total vegetable | | Total Spices | | Sugarcane | |
| K | R | K | R | K | R | K | R | K | R | K | R |
| - | 3.99 | - | 0.39 | 1.18 | 5.96 | 15.35 | 12.50 | 1.02 | 2.35 | - | 2.81 |
| Tobacco | | Gross Area | | | | | | | | | |
| K | R | K | R | | | | | | | | |
| - | 0.02 | 62.60 | 31.79 | | | | | | | | |

Source – OdishaAgriculture Statistics - 2010 -11

From the above statement, it is seen that during 2010-11, the gross irrigated area in the district was 147.33 thousand hectares (108.31 thousand hectares in Kharif and 39.02 thousand hectares in Rabi) which was 61.29% of total irrigation potential created in the district. The details of percent wise irrigated area to total area is given in table – 9.

Table – 9 Irrigation

Kharif Copped, Rabi Cropped and Gross Cropped area and its percentage to area covered

during 2010 – 11.

| | Kharif | | | Rabi | | | | Total | |
|---|---|---|---|---|---|---|---|---|---|
| Crops | Total area covered | Area irrigated | % of Total area covered | Total area covered | Area irrigated | % of Total area covered | Total area covered | Area Irrigated | % of Total area covered |
| Paddy | 209.40 | 40.52 | 19.35 | 3.27 | 3.27 | - | 212.67 | 43.79 | 20.59 |
| Other Cereals | 7.10 | 0.08 | 1.13 | 2.33 | 2.33 | - | 9.43 | 2.41 | 25.56 |
| Pulses | 75.70 | 4.45 | 5.88 | 70.29 | 2.55 | 3.63 | 145.99 | 7.00 | 4.79 |
| Oilseeds | 13.49 | 1.18 | 8.75 | 12.08 | 5.96 | 49.34 | 25.57 | 7.14 | 27.92 |
| Fiberes | 31.69 | - | - | - | - | - | 31.69 | - | - |
| Vegetables | 19.55 | 15.35 | 78.52 | 19.42 | 12.50 | 64.37 | 38.97 | 27.85 | 71.47 |
| Spices | 1.09 | 1.02 | 93.58 | 2.35 | 2.35 | - | 3.44 | 3.37 | 97.97 |
| Sugarcane | - | - | - | 2.81 | 2.81 | - | 2.81 | 2.81 | - |
| Tobacco | - | - | - | 0.02 | 0.02 | - | 0.02 | 0.02 | - |
| Total | 358.02 | 62.60 | 17.49 | 112.57 | 31.79 | 28.24 | 470.59 | 94.39 | 20.06 |

Source – Odisha Agriculture Statistics 2010 -11.

From the sources shown in Table-9, it is recorded that during Kharif season of the year - 2010-11, maximum 70% irrigated area was utilised for vegetables followed by Paddy crop in 35% irrigated area. Similarly in Rabi season, all the crops except pulses, fibres and oilseeds utilised 100% irrigated area available. On the whole sugarcane, vegetables and spices were grown in maximum area, while other crops grew in less area.

**Animal Husbandry**

Next to agriculture, Animal Husbandry activities provide good income generating support to rural population. General condition of the cattle is poor. There is an insufficient pasture and stall-feeding is not found except in a few Government Farms. No fodder crop is specially grown for the cattle. They solely subsist on what they graze in the field. The cultivators use buffaloes extensively for ploughing.

Table -10 Animal Husbandry

No of Veterinary Institutions and personnel during the year 2007-08 and 2008-09 in Balangirdistrict.

| Year | Hospitals & Dispensaries | Livestock Aid Centres | Artificial Insemination Centres | VAS & Addl. VAS | Livestock Inspectors |
|---|---|---|---|---|---|
| 2007-08 | 21 | 114 | 114 | 31 | 114 |
| 2008-09 | 21 | 114 | 114 | 31 | 114 |

During 1998-99 there are 21 veterinary hospitals and dispensaries, 31 V.A.S and additional V.A.S, 114 livestock aid centers, 114Artificial Insemination centres and 114 Livestock Inspectors.

**Table-11 Animal Husbandry**

**Treatment of Animal and progeny born during 2008-09 and 2010-11 (in nos.) in Balangir District.**

| year | Total animals treated | Innoculation done/vaccination done | Animals castrated | Artificial Insemination made | Progeny born | |
|---|---|---|---|---|---|---|
| | | | | | Male | Female |
| 2008-09 | 243540 | 1183347 | 30760 | 32542 | 6221 | 5626 |
| 2010-11 | 226300 | 1289300 | 34500 | NA | NA | NA |

Sources-District Statistical Handbook -2009 and Annual Report (ARD)-2010-11.

According to potential linked credit plan report of NABARD, the district has plough animals 395,100, Dairy animals -cattle-599,100, Buffaloes 117,100, sheep 161,500, goat 269,800 and poultry 741,613 upto March, 2000.

**Table-12 Animal Husbandary**

**17th QuinequinnialLive stock Census -2003 of Balangir District.**

| Category | Male | Female | Total |
|---|---|---|---|
| **A. Cattle** | | | |
| a) Cross Breed | 18048 | 22959 | 41007 |
| b) Exotic | 134 | 150 | 284 |
| c) Indigenous | 296248 | 190304 | 486552 |
| **Total** | 314430 | 213413 | 527843 |
| **B. Buffalo** | | | |
| a) Indigenous | 60849 | 57464 | 118313 |
| b) Improved | 878 | 650 | 1528 |
| **Total** | 61727 | 58114 | 119841 |
| **Total A +B** | 376157 | 271527 | 647684 |
| **C. Sheep** | | | |
| a) Cross Breed | 5094 | 5706 | 10800 |
| b) Indigenous | 44044 | 79190 | 123234 |
| **Total** | 49138 | 84896 | 134034 |
| **D. Goat** | | | |
| a) Cross Breed | 104446 | 194730 | 299176 |
| b) Indigenous | - | - | - |
| **Total** | 104446 | 194730 | 299176 |
| **E. Pig** | | | |
| a) Cross Breed | 15 | 5 | 20 |
| b) Indigenous | 1093 | 1495 | 2588 |

| | | | |
|---|---|---|---|
| **Total** | 1108 | 1500 | 2608 |
| **F. Fowl** | | | |
| a) Desi | 78671 | 172635 | 251306 |
| b) Improved | 9502 | 224338 | 233840 |
| **Total** | **88173** | **396973** | **485146** |

The district milk union plays a great role in procurement and marketing of milk and milk products. It operates in six milk routes in Balangirdistrict, these are Balangir, Puintala, Deogaon, Duduka, Saintala and Bairasar. The daily collection of milk ranges from 500 liters to 800 liters, highest being during June to November. There are about 60 milk producer co-operative societies in the district out of which 10 are yet to be registered.

**Fisheries :**

There are varieties of fishes in the rivers and ponds in the district. Rohi (Lebcorohits), CatlaCutla (Bhallura), Mrigal (Mirikali) and Pholi are commonly found in the district.

There is sufficient scope for pisciculture in the district. A large number of water-spread areas are lying fallow which are being gradually utilized by gram panchayats for pisciculture. The department of Fisheries has taken several measures for extension and development of pisciculture in the district by supplying good varieties fish spawn, exotic carps and by granting of loans with subsidies to Gram panchayats for construction of fish farms etc..

During the year 2010-11, total 11897.15 MT quantity of fish was produced from different freshwater resources like river, tank, reservoirs, swamps and Bheelsetc.. Source wise and year wise fresh water fish production is given in Table 13.

**Table 13 Fisheries**
**Source wise freshwater Fish production in MT.**

| Year | Source | | | | |
|---|---|---|---|---|---|
| | Ponds & Tanks | Reservoirs | Rivers, Canals | Swamps &Bheels | Total |
| 2008-09 | 5564.81 | 157.54 | 193.57 | - | 5915.94 |
| 2009-10 | 5862.80 | 75.50 | 155.73 | - | 6094.03 |
| 2010-11 | 6928.48 | 122.15 | 49.57 | - | 7100.20 |

**Table-13A Fisheries**

**Source wise Brackish water Fish Production & Prawn Culture in MT and Marine fish Landing**

| Year | Sources | | | Brackish Water | |
|---|---|---|---|---|---|
| | B W district | Chilika | Total | Prawn Culture | Marine Fish Landing |
| 2008-09 | - | - | - | - | - |
| 2009-10 | - | - | - | - | - |
| 2010-11 | - | - | - | - | - |

## Industry

The district is famous for hand-woven textiles. Spinning and weaving of a high grade which must have been existed in the mediaeval times as is evident from the apparel shown on stone figures in mediaeval temples. The textiles were made not merely of cotton, but probably also of tasar silk. Images of deities of brass and bell-metal are found in old temples and they are brought to remote village markets for sale.

**Cottage Industry:** - A considerable number of persons depend for their livelihood on cottage industries. The Bhulias, Gandas and Kulis form the weaver class. Many other Industries such as metal working, smithy, carpentry, bamboo-work, tanning leather work, pottery, oil milling & rope twisting are conducted on a cottage scale.

**Handloom**- The district plays an important role in handloom cloth production.

**Brass and Bell metal Industries: -**A large number of Kansaries work in bell metal, which constitute an important industry of the district. A number of artisans belonging to Khaduma and Kansari castes are concentrated at Balangir, Bairasar, Tarbha, Bhainsa and Khumsamla. The articles most commonly turned out are bowls, basins, plates, drinking mugs, cans etc..

**Bidi factories: -**Kenduleaf is an important product of the district. A considerable portion of kenduleaf is utilized for manufacturing 'Bidi' of local demand.

**Table – 14**
**Mining & Industry**
**Name of Ores, NO of working mines, Area covered, No of workers employed, Output and quantity exports abroad during 2008-09**

| Name of the Ores/Mineral | No of woring mines | Area covered (in hect) | No of workers employed | Output in '000MT | Value in( Rs 000) | Quantity export abroad in '000MT |
|---|---|---|---|---|---|---|
| Graphaite | 51 | 1328.53 | 187 | 27.59 | 13163 | - |
| Manganise | 1 | 7.27 | 35 | 14.77 | 53951 | - |
| Galena | 1 | 8.26 | - | - | - | - |
| Gemstone | 1 | 12.07 | - | - | - | - |
| Limestone | | 27.65 | - | - | - | - |
| Quartz | 5 | 188.80 | 110 | 0.05 | 14 | - |
| Total | 60 | 1572.58 | 332 | 42.41 | 67128 | 0 |

MSME-

The establishment of mineral based industries and factories paved the way for many micro and small scale industries to grow in the district. The micro, small and medium Enterprises play a major role in broad basing the industrial growth and creating employment opportunities, revenue, exports and economic growth.According to MSMED Act, 2006- the MSM Enterprises are classified in two classes i.e. Manufacturing and Service enterprises.The manufacturing Enterprises are defined in terms of investment in plant and machinery where as Service Enterprises engaged in providing or rendering of services are defined in terms of investment in equipment. The Limit of MSME Investment and no of MSME set up are shown in Table 15 and 16.

## Table – 15

## Limit of MSME investment under MSME - Act - 2006

| Category | Manufacturing (Investment in Plants & Machinery-Rs in ) | Servicing Investment in equipment-Rs in |
|---|---|---|
| Micro | up to 25 lakh | up to 10 lakh |
| Small | More than 25 Lakh but not exceeding 5 crore | More than 10 Lakh but not exceeding 2 crore |
| Medium | More than 5 crore but not exceeding 10 crore | More than 2 crore but not exceeding 5 crore |

Table – 16

No. of Micro/ Small/ Medium Enterprises set up with Investment and Employment during 2009 - 10 & 2010 -11 of dist. (Rs in Lakh)

| Year | Micro | | | Small | | | Medium | | | Total | | |
|---|---|---|---|---|---|---|---|---|---|---|---|---|
| | No | Inv | Emp | No | Inv | Emp | No | Inv | Emp | No | Inv | Emp |
| 2009-10 | 189 | 715.69 | 1092 | 2 | 1060.00 | 39 | - | - | - | 191 | 875.69 | 1131 |
| 2010-11 | 187 | 685.90 | 779 | 4 | 925.50 | 119 | - | - | - | 191 | 1611.40 | 898 |

Source – Director of Industries,Cuttack.

As per sources available shown in Table 16 it is recorded that during the year 2009-10, total 251 Micro enterprises were established with and investment of 976.95 lakh rupees for which 1074 employment were generated. But during 2010-11, total 262 MSME (micro-258, small-4) units were establishment with 2327.43 lakhs of rupees investment and 1074 no.s of employment.

At present one large scale industry, four medium scale industries and 1,420 small scale industries are in functional stage. The large-scale industry is manufacturing Defenceequipments. There are also some working mines in the district. Important mines are Quartz and Graphite. During 1994-95 there were 6 working mines of Quartz and 33 working mines of Graphite.

Beside MSME units, some artisan units under Handicraft and Cottage Industry are also functioning which includes pottery, oil pressing, brass and bell metal work, cane and bamboo works etc.. No of such units with investment is shown in Table 17.

Table – 17

Handicraft and Cottage Industry set up during the year 2008-09 to 2010-11

| year | No of units set up | Investment (in lakh Rs) | No. of employment generated |
|---|---|---|---|
| 2008-09 | 172 | 713.35 | 1144 |
| 2009-10 | 5795 | 483.74 | 12331 |
| 2010-11 | 578 | 190.50 | 1156 |

**Table – 18**

No. of Handicraft during 2009- 10 (Handloom Census)

| No. of Households | No. of Looms | Handloom Workers | Weavers Population |
|---|---|---|---|
| 3585 | 3904 | 8327 | 15527 |

Catering to the simple needs of the people, weaving occupies and prominent place in the district. As per 2009-10 Handlooms Census as shown in Table 18 there were 3904 looms working with 8327 workers from 3585 households.

**Banking, Trade & Commerce**

The interior area of Balangir district was opened to outside commercial world after construction of Raipur-Vijaynagaram Railway line in 1933. A co-operative Bank started at Balangir in 1934 and subsequently in 1956 the Balangir district Co-operative Bank was opened. At present there are 25 public sector banks, 47 Regional Rural Banks and 72 scheduled commercial Banks in the district.

The Raipur-Vizianagaram Railway line runs through Patnagarh and Titlagarh sub divisions and the Jharsuguda-Titlagarh line passes through Balangir and Titlagarh sub divisions. Prior to opening of Railway traffic, trade relation of the district was being maintained through Sambalpur and Bargarh district. After opening of Railway line, important markets have developed around Kantabanji, Titlagarh, Lathor, Balangir, Loisinga, Dunguripali and Saintala. All these rail heads handle bulk of export and import of the district.

The main exportable commodities are Paddy and Rice, Mung, Biri, Kulthi, Khesari, Gurji, Ragi, Sun-hemp, Til, Onion, Kenduleaves, Timber, Graphite, Mohua and Hill brooms. Main imports are Cloth, Salt, Wheat, Sugar, Groundnut, Coconut oil, Kerosene, Cement, Potato, Dry fish, Molasses, Hardware etc.In order to feed these rail heads with export goods, a net work of rural markets have been developed.These markets have been established with the intention of regulating the purchase and sale of agricultural products assembled in the market yard constructed for this purpose and licensing the traders, commissioned agents, brokers and auctioning of goods arriving here. There are three wholesale markets in the district. These are Kantabanji, Titlagarh and Balangir. Many wholesale traders from outside the state carry their business from these centers. Patnagarh is the wholesale trade center of agricultural produce. Tushura is an important weekly market of tribal people.

## Transport and communication

No National Highway has passed through the district. The length of the State Highway within the district is 171 kms. Length of other different categories of roads in the district of Balangir is shown below :

**Table – 19**

***Length of different Categories of Roads in Balangir District***

( In Km.)

| Sl. No. | Categories of Road | 2006-07 | 2007-08 | 2008-09 |
|---|---|---|---|---|
| 1 | 2 | 3 | 4 | 5 |
| 1 | National Highway | 159 | 159 | 159 |
| 2 | State Highway | 133 | 133 | 133 |
| 3 | Major District roads | 126 | 126 | 126 |
| 4 | Other District Roads | 490 | 490 | 490 |
| 5 | Forest Roads | 246 | 246 | 246 |
| 6 | Grampanchayt Roads | - | - | - |
| 7 | Classified village Roads | - | - | - |
| 8 | P.S.Roads | - | - | - |
| 9 | Village Roads | 1056 | 1115 | 1068 |
| 10 | Urban Roads | - | - | - |

**Source:** 1. Chief Engineer, National Highways, Bhubaneswar.
2. Chief Engineer, Rural Works, Bhubaneswar.
3. Principal Chief Conservator of Forests, Orissa, Bhubaneswar.
4. Panchayati Raj Department, Bhubaneswar.
5. Chief Engineer, R &B , Bhubaneswar.
6. Housing and Urban DevelopmentDept., Bhubaneswar.

**Table – 20**

***Distance of Sub-divisional Headquarters / Block Headquarters /Main Hats ( Markets ) from District Head Quarters of Balangir District( 2008- 09 )***

| **Sl No..** | **Name of the Sub-Divisional Hqrs / Main Hats** | **Distance on Road from State Hqrs. ( In Kms. )** | **Distance on Road from District Hqrs. ( In Kms )** | **Whether Public / Private or both Bus Services available** |
|---|---|---|---|---|
| 1 | 2 | 3 | 4 | 5 |
| | **Sub-D ivisional Head Qrs.** | | | |
| 1 | Balangir | 327 | 0 | Bus Service |
| 2 | Patnagarh | 367 | 38 | - do - |
| 3 | Titilagarh | 394 | 67 | - do - |
| | **BLOCK** | | | |
| 1 | Agalpur | 375 | 48 | - do - |
| 2 | Bangomunda | 426 | 99 | - do - |
| 3 | Belpada | 389 | 62 | - do - |
| 4 | Balangir | 327 | 0 | - do - |

| | | | | |
|---|---|---|---|---|
| 5 | Deogaon | 347 | 20 | - do - |
| 6 | Khaprakhol | 396 | 69 | - do - |
| 7 | Loisingha | 346 | 19 | - do - |
| 8 | Muribahal | 412 | 85 | - do - |
| 9 | Patnagarh | 367 | 38 | - do - |
| 10 | Puintala | 327 | 0 | - do - |
| 11 | Saintala | 360 | 32 | - do - |
| 12 | Gudvella | 374 | 47 | - do - |
| 13 | Titilagarh | 394 | 67 | - do - |
| 14 | Tureikela | 423 | 96 | - do - |
| | **IMPORTANT HATS** | | | |
| 1 | Balangir (U) | 327 | 0 | - do - |
| 2 | Chudapali | 348 | 21 | - do - |
| 3 | Loisingha | 346 | 19 | - do - |
| 4 | Salbhata | 359 | 32 | - do - |
| 5 | Deogaon | 347 | 20 | - do - |
| 6 | Tusura | 361 | 34 | - do - |
| 7 | Patnagarh | 367 | 38 | - do - |
| 8 | Belpada | 389 | 62 | - do - |
| 9 | Khaprakhol | 396 | 69 | - do - |
| 10 | Titilagarh | 394 | 67 | - do - |
| 11 | Sindhekela | 423 | 96 | - do - |
| 12 | Bangomunda | 426 | 99 | - do - |
| 13 | saintala | 359 | 32 | - do - |
| 14 | Muribahal | 412 | 85 | - do - |
| 15 | Tureikela | 423 | 96 | - do - |
| 16 | Bhaliamunda | 354 | 27 | - do - |

***Source :*** *DSO, Balangir*

**Table – 21**

## Motor Vehicles Registered in Balangir District

( In Number )

| Sl. No. | Vehicles | Number Registered during | | |
|---|---|---|---|---|
| | | 2006-07 | 2007-08 | 2008-09 |
| 1 | 2 | 3 | 4 | 5 |
| 1 | Motor Cycles, Scooters and Mopeds | 4795 | 4586 | 6530 |
| 2 | Three Wheelers & Auto Rickshaws | 18 | 94 | 2 |
| 3 | Jeeps and Station Wagons | 0 | 6 | 2 |
| 4 | Private Cars | 171 | 133 | 228 |
| 5 | Taxies | 40 | 27 | 91 |
| 6 | Contract Carriages | 19 | 1 | - |
| 7 | State Carriages | 15 | 14 | 4 |
| 8 | Trucks and Lorries | 137 | 41 | 148 |
| 9 | Tractors and Trailors | 197 | 173 | 361 |
| 10 | Miscellaneous Vehicles | 183 | 265 | 23 |
| | **Total** | **5575** | **5340** | **7389** |

***Source :*** *State Transport Authority, Orissa, Cuttack*

Also Post-offices and Telephone exchanges etc.. play a major role in trade and commerce from Balangir to other parts of the state as well as out-side the State. At present Balangir district has one head post office, 48 sub-post offices, 231 branch post offices.

## Electricity & Power

Electricity was first made available to Balangir town in 1911 from a thermal station. During 1927-28 two more D.C. sets of 19 K.W were installed. Apart from the local supply the powerhouse of Balangir transmits power to Tarbha and Sonapur. Also there is one diesel powerhouse atTitlagarh. In average there are 93.776 million units consumed for domestic use and 7.629 million units consumed for commercial purpose.

Electricity from Hydro-electricity project was made available at Balangir during the year 1964 from Hirakud. The towns and villages connected to the 33/11 K.V. line in Balangir district supply from Hirakud project is also given to Graphite factory, Govt. tannery, Tile factory, Gun-metal factory, Rice mills and Oil mills.

**Table – 22**

***Division-wise Consumption of Electricity in Bolangir district2008-09***

( In Million Units.)

| Sl. No. | Category of Consumers / Division | | Balangir | Titilagarh |
|---|---|---|---|---|
| 1 | 2 | | 3 | 4 |
| **1** | **Domestic :** | a ) Urban | 29.489 | 15.523 |
| | | b ) Rural | 18.499 | 19.188 |
| **2** | **KutirJyoti** | | 0.002 | 0.007 |
| 3 | **Commercial :** | a ) Urban | 5.061 | 2.635 |
| | | b ) Rural | 1.354 | 0.821 |
| **4** | **Commercial ( Over 10 KW )** | | 3.308 | 3.327 |
| 5 | Small Industries | | 2.749 | 3.015 |
| 6 | Medium Industries | | 2.789 | 4.209 |
| **7** | **Irrigation** | a ) O.L.I.C. | 4.348 | 3.480 |
| | | b ) Private | - | - |
| **8** | **Public Lighting** | | 1.206 | 1.363 |
| **9** | **Public Water Works ( below 100 KW )** | | 0.881 | 0.985 |
| **10** | **Public Institution ( below 100 K.W)** | | - | - |
| | **L.T ( Total )** | | **69.686** | **54.553** |
| 1 | Large Industries ( below 132K.V.) | | 4.885 | 11.527 |
| 2 | Mini Steel Plant | | - | 6.914 |
| 3 | General Purpose | | 1.383 | 2.445 |
| 4 | Bulk-Supply Domestic | | - | - |
| 5 | Public Water Works ( above 100 K.W.) | | 5.946 | 0.685 |
| 6 | Public Institution (above 100 KW) | | 0.179 | - |
| | **H.T ( Total )** | | **12.393** | **21.571** |
| 1 | Heavy Industries | | - | - |
| 2 | Power Intensive Industries | | - | - |
| 3 | Railway traction | | - | - |
| 4 | Large Industries ( at 132 KV ) | | - | 13.515 |
| | **E. H. T ( Total )** | | **0.000** | **13.515** |
| | **GRAND TOTAL :** | | **82.079** | **89.639** |
| ***Source :*** *CESCO, Bubaneswar* | | | | |

## Panchayati Raj System :

The three tierPanchayati Raj System was introduced in the state with the enforcement of the Odisha Panchayat Samiti and ZillaParishad Act, 1959, w.e.f. 26th January, 1961 which was further strengthened with the implementation of Odisha ZillaParishad Act, 1991 w.e.f. 1st November, 1993. The major

objective of the Panchayati Raj System is to entrust the people with the management of local affairs and develop their capacity for self-governance. In the three tier system of Panchayati Raj, the Panchayat Samiti functions as the inter-mediary between ZillaParishad at district level and the Gram Panchayat at village level and each of them functions within its own jurisdiction for the development of rural areas of the district for a normal tenure of five years.

ZillaParishad, the apex body in the district is constituted of the following members. Each Panchayat Samiti in the district elects two members to the ZillaParishad. Elected Members of Legislative Assembly and Members of Parliament from the district become the members of the ZillaParishad. Chairmen of all Panchayat Samities of the district, Chairmen of the Municipalities/ NACs and Co-operative Banks of the district, the district officers of Health, Education, Public Health, Agriculture, Forest, Works and Co-operative development become the ex-officio members of ZillaParishad. There is reservation of seats for SC and ST members on the basis of proportion of their population while 1/3rd of the seat is reserved for women members including SC and ST women. The members of the ZillaParishadelect one amongst them as President and another as Vice President. The Collector of the district acts as the Chief Executive Officer. The ZillaParishad, besides formulating policies for the key areas of rural development in the district, monitors and evaluates the various developmental programmes of the government, which are implemented by the Panchayat Samities in their respective areas of the district.

The Panchayat Samities, which act as the inter-mediary between ZillaParishad and Gram Panchayats were established throughout the state in accordance with the provisions of the Odisha Panchayat Samiti Act, 1959 and its jurisdiction is coterminous with the area of the Community Development Block. The Block Development Officer is the executive head of the Samiti. Other Block level officers are the official members. Sarpanchs of all Gram Panchayats within the C.D. Block become non-official members of the Panchayat Samiti. The elected members of the Panchayat Samiti elect one amongst them as the Chairman and another as Vice Chairman, of whom one must be a woman. Panchayat Samities are not only responsible for the planning, execution and supervision of all types of governmental development programmes in their areas but also look after the spread of primary education, management of trust and endowments etc.. and all other developmental matters in their respective localities.

The Gram Panchayat at the primary level is constituted of a group of villages which are divided into wards. Ward members are directly elected by the voters of each ward. The Sarpanch of the Panchayat is elected by the voters of all the wards under the Gram Panchayat and one Naib Sarpanch is elected from amongst the ward members to look after the work of the Panchayat. This primary unit of democratic de-centralisation is the main agency to mobilize the rural man-power. Functions of the Gram Panchayat include sanitation, supply of drinking water, maintenance of ferry ghats and wells, construction and maintenance of Panchayat roads, cattle pounds, providing street light and implementing different agricultural schemes in the villages under its jurisdiction.

**Table-23**

| Sl No. | Name of C.D Block/Panchayat Samities | No of Gram Panchayats under Panchayat Samiti | No of villages under the Gram Panchayat Samiti |
|---|---|---|---|
| 1 | **Agalpur** | 18 | 107 |
| 2 | **Loisinga** | 18 | 108 |
| 3 | **Patnagarh** | 26 | 164 |
| 4 | **Khaprakhol** | 18 | 133 |
| 5 | **Belpara** | 22 | 120 |
| 6 | **Turekela** | 19 | 104 |
| 7 | **Bangomunda** | 22 | 133 |
| 8 | **Muribahal** | 18 | 161 |
| `9 | **Titlagarh** | 22 | 133 |
| 10 | **Saintala** | 20 | 142 |
| 11 | **Deogaon** | 23 | 129 |
| 12 | **Balangir** | 23 | 125 |
| 13 | **Puintala** | 24 | 136 |
| 14 | **Gudvella (Tentulikhunti)** | 12 | 94 |
| | **Total** | **285** | **1789** |

## (v) Major Social and Cultural events:

**Bana Mahotsava :-**This festival assumes importance because of the denudation of vegetation. During the festival seeds, stumps and grafts are supplied by the forest department free of cost to the people.

**Sivaratri:-**The 'Sivaratri' festival is widely observed in the honour of Lord Siva on the 14th day of dark fortnight of "Falguna". This festival continues for 3 to 4 days at the temples of 'Siva' of Balangir district.

**Nuakhai: -**The 'Nuakhai' festival is held sometimes during "Bhadrab" (Aug-sept.) when new paddy of the year ripens. This is observed in every Hindu family. On that occasion preparations from the new crops are offered to various Gods. Both rich and poor wear new clothes and enjoy the day with good spirit and mirth.

**(vi) Places of religious, historical or archaeological importance in villages and places of tourist interest in the towns :-**

**Bairasar:** - A village in Balangir police station, is an industrial village and majority of the people are engaged in bell- metal and silver work.

**Balangir:-** The name Balangir is said to have been derived from BalaramGarh, a fort, built here in the 16th century by BalaramDeo. Balangir was an obscure village till 1871. Balangir grew in size during the rule of Maharaja Pruthviraj Singh Deo, who established a High school, a Sanskrit Tol, and the fine temple of Samaleswari. At present there are colleges, hospitals etc.

**Dudka:-** The village is situated on the southern bank of river 'Ang' and is populated by Agharia cultivators. It is noted for cotton and sugarcane cultivation.

**Harisankar:-** A place of pilgrimage on the southern slope of Gandhamardan Hills. This is also well connected by roads to other parts of the district. The railway station at Lathor bears the name of

Harishankar Road. A difficult path links Harishankar and Nrusinghanath across the densely wooden mounted tract.

Harishankar has the additional charm of being a place of un-common natural beauty, with a high range of hills, springs and water falls.

The main temple of Harishankar is dedicated to lord 'Siva',Harishankar is visited by pilgrims mainly on two occasions. As usual Sivaratri attracts a fair gathering. But the most crowded festival day is 'NrusinghaChaturdasi day. Also there is a natural water pool having a depth of 3 to 4 feet. Near the pool there is a figure of dancing Ganesh. Harishankar is connected by roads to the other parts of the district.

**Ranipur-Jharial:** - Ranipur-Jharial known as 'Soma Tirtha' in scriptures is a popular centre of piligrimage for the people of Odisha and Madhya Pradesh. At present hardly 50 temples could be counted and most of them are in decaying condition. The largest temple is of Someswar Siva, which is standing on the bank of a tank. Another important monument of Ranipur-Jharial, the brick temple, dedicated to Vishnu. It is also in dilapidated condition. Nearest rail head is Titlagarh and its distance is 42 kms. Ranipur-Jharial is 108 kms by road from Balangir.

# SECTION - I

# VILLAGE DIRECTORY

**Balangir District (24)**

**Table 1 : Decadal change in population of Sub-districts (Police Stations) by residence, 2001-2011**

| Sl.No. | Sub-districts (Police Stations) | Population | | | | | | Percentage decadal variation | | | Percentage urban | |
|---|---|---|---|---|---|---|---|---|---|---|---|---|
| | | 2001 | | | 2011 | | | 2011 | | | | |
| | | Total | Rural | Urban | Total | Rural | Urban | Total | Rural | Urban | 2001 | 2011 |
| 1 | 2 | 3 | 4 | 5 | 6 | 7 | 8 | 9 | 10 | 11 | 12 | 13 |
| 01 | Loisinga | 138701 | 138701 | 0 | 152865 | 146645 | 6220 | 10.21 | 5.73 | 0.00 | 0.00 | 4.07 |
| 02 | Balangir | 280455 | 195194 | 85261 | 327081 | 228843 | 98238 | 16.63 | 17.24 | 15.22 | 30.40 | 30.03 |
| 03 | Tushura | 158621 | 158621 | 0 | 185028 | 180205 | 4823 | 16.65 | 13.61 | 0.00 | 0.00 | 2.61 |
| 04 | Patnagarh | 128850 | 110156 | 18694 | 168325 | 147301 | 21024 | 30.64 | 33.72 | 12.46 | 14.51 | 12.49 |
| 05 | Khaprakhol | 64121 | 64121 | 0 | 89819 | 89819 | 0 | 40.08 | 40.08 | 0.00 | 0.00 | 0.00 |
| 06 | Turekela | 40298 | 40298 | 0 | 52422 | 52422 | 0 | 30.09 | 30.09 | 0.00 | 0.00 | 0.00 |
| 07 | Belpara | 68205 | 68205 | 0 | 116136 | 116136 | 0 | 70.27 | 70.27 | 0.00 | 0.00 | 0.00 |
| 08 | Saintala | 123994 | 123994 | 0 | 148991 | 143560 | 5431 | 20.16 | 15.78 | 0.00 | 0.00 | 3.65 |
| 09 | Kantabanji | 61375 | 41280 | 20095 | 72115 | 50296 | 21819 | 17.50 | 21.84 | 8.58 | 32.74 | 30.26 |
| 10 | Bangomunda | 60443 | 60443 | 0 | 74579 | 68820 | 5759 | 23.39 | 13.86 | 0.00 | 0.00 | 7.72 |
| 11 | Sindhekela | 74727 | 74727 | 0 | 98777 | 98777 | 0 | 32.18 | 32.18 | 0.00 | 0.00 | 0.00 |
| 12 | Titlagarh | 137404 | 107131 | 30273 | 162859 | 128792 | 34067 | 18.53 | 20.22 | 12.53 | 22.03 | 20.92 |
| | District Total | 1337194 | 1182871 | 154323 | 1648997 | 1451616 | 197381 | 23.32 | 22.72 | 27.90 | 11.54 | 11.97 |

**Table 2: Number and percentage of inhabited villages in specified po**

| Sr.No. | C.D. Block | Total number of inhabited villages | Total rural population | | | Number and percentage of villages | Population less than 200 | | Number and percentage of villages | Population 200 - 499 | | Number and percentage of villages |
|---|---|---|---|---|---|---|---|---|---|---|---|---|
| | | | Persons | Males | Females | | Males | Females | | Males | Females | |
| 1 | 2 | 3 | 4 | 5 | 6 | 7 | 8 | 9 | 10 | 11 | 12 | 13 |
| 1 | 0241-Agalpur | 102 | 96,342 | 48,602 | 47,740 | 4 ( 4 %) | 258 | 245 | 28 ( 27 %) | 5,225 | 5,116 | 40 ( 39 %) |
| 2 | 0242-Loisinga | 106 | 89,713 | 45,110 | 44,603 | 10 ( 9 %) | 668 | 608 | 21 ( 20 %) | 3,734 | 3,743 | 48 ( 45 %) |
| 3 | 0243-Patnagarh | 164 | 1,30,783 | 65,760 | 65,023 | 8 ( 5 %) | 525 | 555 | 54 ( 33 %) | 9,872 | 9,689 | 54 ( 33 %) |
| 4 | 0244-Khaprakhol | 132 | 93,557 | 46,234 | 47,323 | 13 ( 10 %) | 881 | 908 | 38 ( 29 %) | 6,241 | 6,500 | 54 ( 41 %) |
| 5 | 0245-Belpara | 119 | 1,28,916 | 64,439 | 64,477 | 3 ( 3 %) | 183 | 200 | 24 ( 20 %) | 4,461 | 4,552 | 42 ( 35 %) |
| 6 | 0246-Turekela | 101 | 82,781 | 40,988 | 41,793 | 6 ( 6 %) | 335 | 326 | 17 ( 17 %) | 3,125 | 3,201 | 50 ( 50 %) |
| 7 | 0247-Bangomunda | 132 | 1,11,330 | 56,296 | 55,034 | 4 ( 3 %) | 271 | 259 | 34 ( 26 %) | 6,392 | 6,190 | 54 ( 41 %) |
| 8 | 0248-Muribahal | 158 | 1,14,839 | 57,365 | 57,474 | 12 ( 8 %) | 805 | 851 | 51 ( 32 %) | 8,961 | 9,069 | 60 ( 38 %) |
| 9 | 0249-Titlagarh | 130 | 1,18,942 | 59,533 | 59,409 | 11 ( 8 %) | 604 | 647 | 25 ( 19 %) | 4,230 | 4,305 | 47 ( 36 %) |
| 10 | 0250-Saintala | 134 | 1,14,775 | 57,715 | 57,060 | 13 ( 10 %) | 814 | 767 | 33 ( 25 %) | 5,934 | 5,768 | 55 ( 41 %) |
| 11 | 0251-Deogaon | 126 | 97,645 | 49,005 | 48,640 | 2 ( 2 %) | 91 | 97 | 44 ( 35 %) | 8,677 | 8,547 | 51 ( 40 %) |
| 12 | 0252-Balangir | 122 | 1,02,952 | 52,076 | 50,876 | 5 ( 4 %) | 308 | 305 | 35 ( 29 %) | 6,429 | 6,190 | 50 ( 41 %) |
| 13 | 0253-Puintala | 134 | 1,11,635 | 56,753 | 54,882 | 3 ( 2 %) | 143 | 151 | 40 ( 30 %) | 7,763 | 7,536 | 59 ( 44 %) |
| 14 | 0254-Gudvella (Tentulikhunti) | 91 | 57,406 | 28,894 | 28,512 | 11 ( 12 %) | 775 | 745 | 35 ( 38 %) | 6,172 | 6,225 | 29 ( 32 %) |
| | **Total** | **1,751** | **14,51,616** | **7,28,770** | **7,22,846** | **105 ( 6 %)** | **6,661** | **6,664** | **479 ( 27 %)** | **87,216** | **86,631** | **693 ( 40 %)** |

## ɔpulation size ranges with the related population, 2011 (Rural)

| Sr.No. | C.D. Block | Population 500 - 999 | | Number and percentage of villages | Population 1000 - 1999 | | Number and percentage of villages | Population 2000 - 4999 | | Number and percentage of villages | Population 5000 - 9999 | | Number and percentage of villages | Population 10000 and above | |
|---|---|---|---|---|---|---|---|---|---|---|---|---|---|---|---|
| | | Males | Females | | Males | Females | | Males | Females | | Males | Females | | Males | Females |
| 1 | 2 | 14 | 15 | 16 | 17 | 18 | 19 | 20 | 21 | 22 | 23 | 24 | 25 | 26 | 27 |
| 1 | 0241-Agalpur | 14,262 | 14,339 | 19 ( 19 %) | 13,251 | 12,790 | 11 ( 11 %) | 15,606 | 15,250 | 0 ( 0 %) | 0 | 0 | 0 ( 0 %) | 0 | 0 |
| 2 | 0242-Loisinga | 17,495 | 17,001 | 18 ( 17 %) | 11,591 | 11,947 | 9 ( 8 %) | 11,622 | 11,304 | 0 ( 0 %) | 0 | 0 | 0 ( 0 %) | 0 | 0 |
| 3 | 0243-Patnagarh | 19,356 | 19,178 | 41 ( 25 %) | 26,511 | 26,229 | 7 ( 4 %) | 9,496 | 9,372 | 0 ( 0 %) | 0 | 0 | 0 ( 0 %) | 0 | 0 |
| 4 | 0244-Khaprakhol | 19,617 | 19,666 | 25 ( 19 %) | 15,326 | 16,155 | 2 ( 2 %) | 4,169 | 4,094 | 0 ( 0 %) | 0 | 0 | 0 ( 0 %) | 0 | 0 |
| 5 | 0245-Belpara | 15,193 | 15,278 | 38 ( 32 %) | 24,645 | 25,173 | 11 ( 9 %) | 15,003 | 14,774 | 1 ( 1 %) | 4,954 | 4,500 | 0 ( 0 %) | 0 | 0 |
| 6 | 0246-Turekela | 16,882 | 17,267 | 25 ( 25 %) | 16,664 | 17,076 | 3 ( 3 %) | 3,982 | 3,923 | 0 ( 0 %) | 0 | 0 | 0 ( 0 %) | 0 | 0 |
| 7 | 0247-Bangomunda | 19,244 | 19,068 | 38 ( 29 %) | 25,847 | 25,155 | 1 ( 1 %) | 1,583 | 1,587 | 1 ( 1 %) | 2,959 | 2,775 | 0 ( 0 %) | 0 | 0 |
| 8 | 0248-Muribahal | 20,665 | 20,624 | 29 ( 18 %) | 19,677 | 19,456 | 6 ( 4 %) | 7,257 | 7,474 | 0 ( 0 %) | 0 | 0 | 0 ( 0 %) | 0 | 0 |
| 9 | 0249-Titlagarh | 16,546 | 16,754 | 36 ( 28 %) | 24,888 | 24,574 | 11 ( 8 %) | 13,265 | 13,129 | 0 ( 0 %) | 0 | 0 | 0 ( 0 %) | 0 | 0 |
| 10 | 0250-Saintala | 19,224 | 18,775 | 21 ( 16 %) | 13,674 | 13,534 | 11 ( 8 %) | 14,737 | 14,465 | 1 ( 1 %) | 3,332 | 3,751 | 0 ( 0 %) | 0 | 0 |
| 11 | 0251-Deogaon | 18,282 | 18,430 | 23 ( 18 %) | 14,666 | 14,578 | 6 ( 5 %) | 7,289 | 6,988 | 0 ( 0 %) | 0 | 0 | 0 ( 0 %) | 0 | 0 |
| 12 | 0252-Balangir | 18,277 | 17,953 | 25 ( 20 %) | 17,787 | 17,566 | 7 ( 6 %) | 9,275 | 8,862 | 0 ( 0 %) | 0 | 0 | 0 ( 0 %) | 0 | 0 |
| 13 | 0253-Puintala | 22,289 | 21,552 | 25 ( 19 %) | 17,817 | 17,273 | 7 ( 5 %) | 8,741 | 8,370 | 0 ( 0 %) | 0 | 0 | 0 ( 0 %) | 0 | 0 |
| 14 | 0254-Gudvella (Tentulikhunti) | 10,133 | 9,936 | 13 ( 14 %) | 8,128 | 7,981 | 3 ( 3 %) | 3,686 | 3,625 | 0 ( 0 %) | 0 | 0 | 0 ( 0 %) | 0 | 0 |
| | **Total** | **2,47,465** | **2,45,821** | **376 ( 21 %)** | **2,50,472** | **2,49,487** | **95 ( 5 %)** | **1,25,711** | **1,23,217** | **3 ( 0 %)** | **11,245** | **11,026** | **0 ( 0 %)** | **0** | **0** |

Table 3 : New towns, de-notified, declassified and merged town in 2011 census

(a) New

(i) Statutory town: Nil

(b) De-notified

(i) Statutory towns of 2001 census de-notified and also did not satisfy the criteria to be treated as census towns.

Nil

(ii) Statutory towns of 2001 census de-notified but identified as Census towns based on demographic and economic criteria.

Nil

(iii) Census towns of 2001 census are notified as statutory towns in 2011 census.

Nil

(c ) Declassified :- Bangura (C.T.) of Kendujhar District

(d) Wholly merged with other towns(s) : Nil

**Balangir District (24)**

Table 4: Sex ratio of the State and district, 1901-2011

| Census Year | State | | | District | | |
|---|---|---|---|---|---|---|
| | Total | Rural | Urban | Total | Rural | Urban |
| 1 | 2 | 3 | 4 | 5 | 6 | 7 |
| 1901 | 1,037 | 1,039 | 967 | 1,042 | 1,042 | 0 |
| 1911 | 1,056 | 1,058 | 947 | 1,030 | 1,030 | 0 |
| 1921 | 1,086 | 1,089 | 963 | 1,028 | 1,028 | 0 |
| 1931 | 1,067 | 1,071 | 924 | 1,025 | 1,026 | 978 |
| 1941 | 1,053 | 1,058 | 914 | 1,020 | 1,020 | 1,005 |
| 1951 | 1,022 | 1,029 | 881 | 1,010 | 1,013 | 938 |
| 1961 | 1,001 | 1,015 | 807 | 999 | 1,004 | 912 |
| 1971 | 988 | 1,002 | 845 | 993 | 1,000 | 918 |
| 1981 | 981 | 999 | 859 | 995 | 1,003 | 922 |
| 1991 | 971 | 988 | 866 | 981 | 989 | 910 |
| 2001 | 972 | 987 | 895 | 984 | 991 | 934 |
| 2011 | 979 | 989 | 932 | 987 | 992 | 948 |

Note : Sex ratio has been defined here as the number of females per 1000 males

**Table 5: Sex ratio by Sub-district, 2011**

| Sr.No. | Name of Sub-district | Sex ratio | | |
|---|---|---|---|---|
| | | Total | Rural | Urban |
| 1 | 2 | 3 | 4 | 5 |
| 1 | 03141-Loisinga | 985 | 984 | 1008 |
| 2 | 03142-Balangir | 963 | 972 | 942 |
| 3 | 03143-Tushura | 991 | 992 | 949 |
| 4 | 03144-Patnagarh | 989 | 992 | 966 |
| 5 | 03145-Khaprakhol | 1023 | 1023 | 0 |
| 6 | 03146-Turekela | 1017 | 1017 | 0 |
| 7 | 03147-Belpara | 999 | 999 | 0 |
| 8 | 03148-Saintala | 984 | 992 | 803 |
| 9 | 03149-Kantabanji | 987 | 1010 | 938 |
| 10 | 03150-Bangomunda | 981 | 975 | 1055 |
| 11 | 03151-Sindhekela | 991 | 991 | 0 |
| 12 | 03152-Titlagarh | 992 | 1002 | 957 |
| | District: 393-Balangir | 987 | 992 | 948 |

**Table 6: Sex ratio by CD Blocks, 2011**

| Sr.No. | Name of CD block | Sex ratio |
|---|---|---|
| 1 | 2 | 3 |
| 1 | 0241-Agalpur | 982 |
| 2 | 0242-Loisinga | 989 |
| 3 | 0243-Patnagarh | 989 |
| 4 | 0244-Khaprakhol | 1024 |
| 5 | 0245-Belpara | 1001 |
| 6 | 0246-Turekela | 1020 |
| 7 | 0247-Bangomunda | 978 |
| 8 | 0248-Muribahal | 1002 |
| 9 | 0249-Titlagarh | 998 |
| 10 | 0250-Saintala | 989 |
| 11 | 0251-Deogaon | 993 |
| 12 | 0252-Balangir | 977 |
| 13 | 0253-Puintala | 967 |
| 14 | 0254-Gudvella (Tentulikhun | 987 |
| | Total | 992 |

**Table 7: Sex ratio of rural population by ranges, 2011**

| Range of sex ratio for villages | Number of inhabited villages | Percentage of villages in each range | Population 2011 | Percentage distribution of population |
|---|---|---|---|---|
| 1 | 2 | 3 | 4 | 5 |
| Less than 700 | 2 | 0.11 | 2389 | 0.16 |
| 700 - 749 | 4 | 0.23 | 1768 | 0.12 |
| 750 - 799 | 9 | 0.51 | 3410 | 0.23 |
| 800 - 849 | 30 | 1.71 | 9800 | 0.68 |
| 850 - 899 | 112 | 6.40 | 70906 | 4.88 |
| 900 - 949 | 261 | 14.91 | 223060 | 15.37 |
| 950 - 999 | 544 | 31.07 | 522084 | 35.97 |
| 1000 - 1099 | 632 | 36.09 | 529544 | 36.48 |
| 1100+ | 157 | 8.97 | 88655 | 6.11 |
| District: Balangir (393) | 1751 | 100 | 1451616 | 100 |

Sex ratio District (Rural):992

**Table 8: Sex ratio of towns, 2011**

| Sr.No. | Name of town | Urban status of town | Sex ratio |
|---|---|---|---|
| 1 | 2 | 3 | 4 |
| 1 | 419976-Loisinga (CT) | (CT) | 1008 |
| 2 | 801890-Balangir (M) | (M) | 942 |
| 3 | 420513-Tushura (CT) | (CT) | 949 |
| 4 | 801891-Patnagarh (NAC) | (NAC) | 966 |
| 5 | 421195-Badmal (CT) | (CT) | 803 |
| 6 | 801892-Kantabanji (NAC) | (NAC) | 938 |
| 7 | 421343-Bangomunda (CT) | (CT) | 1055 |
| 8 | 801893-Titlagarh (NAC + | (NAC + OG) | 957 |
| | Sex ratio (Urban) district: | | 948 |

**Table 9: Sex ratio of population in the age group 0-6 for Sub-district, 2011**

| Sr.No. | Name of Sub-district | Total/ Rural/ Urban | Total population in 0-6 age group | | | Sex ratio for 0-6 age group |
|---|---|---|---|---|---|---|
| | | | Persons | Males | Females | |
| 1 | 2 | 3 | 4 | 5 | 6 | 7 |
| 1 | 03141-Loisinga | Total | 17536 | 8949 | 8587 | 960 |
| | | Rural | 16887 | 8623 | 8264 | 958 |
| | | Urban | 649 | 326 | 323 | 991 |
| 2 | 03142-Balangir | Total | 39673 | 20278 | 19395 | 956 |
| | | Rural | 29425 | 14955 | 14470 | 968 |
| | | Urban | 10248 | 5323 | 4925 | 925 |
| 3 | 03143-Tushura | Total | 24097 | 12315 | 11782 | 957 |
| | | Rural | 23547 | 12029 | 11518 | 958 |
| | | Urban | 550 | 286 | 264 | 923 |
| 4 | 03144-Patnagarh | Total | 21480 | 11058 | 10422 | 942 |
| | | Rural | 19224 | 9889 | 9335 | 944 |
| | | Urban | 2256 | 1169 | 1087 | 930 |
| 5 | 03145-Khaprakhol | Total | 12329 | 6158 | 6171 | 1002 |
| | | Rural | 12329 | 6158 | 6171 | 1002 |
| | | Urban | 0 | 0 | 0 | 0 |
| 6 | 03146-Turekela | Total | 8353 | 4252 | 4101 | 964 |
| | | Rural | 8353 | 4252 | 4101 | 964 |
| | | Urban | 0 | 0 | 0 | 0 |
| 7 | 03147-Belpara | Total | 16858 | 8548 | 8310 | 972 |
| | | Rural | 16858 | 8548 | 8310 | 972 |
| | | Urban | 0 | 0 | 0 | 0 |
| 8 | 03148-Saintala | Total | 19966 | 10285 | 9681 | 941 |
| | | Rural | 19262 | 9875 | 9387 | 951 |
| | | Urban | 704 | 410 | 294 | 717 |
| 9 | 03149-Kantabanji | Total | 10017 | 5183 | 4834 | 933 |
| | | Rural | 7416 | 3809 | 3607 | 947 |
| | | Urban | 2601 | 1374 | 1227 | 893 |
| 10 | 03150-Bangomunda | Total | 10312 | 5332 | 4980 | 934 |
| | | Rural | 9592 | 4966 | 4626 | 932 |
| | | Urban | 720 | 366 | 354 | 967 |
| 11 | 03151-Sindhekela | Total | 13970 | 7122 | 6848 | 962 |
| | | Rural | 13970 | 7122 | 6848 | 962 |
| | | Urban | 0 | 0 | 0 | 0 |
| 12 | 03152-Titlagarh | Total | 21729 | 11178 | 10551 | 944 |
| | | Rural | 17771 | 9047 | 8724 | 964 |
| | | Urban | 3958 | 2131 | 1827 | 857 |
| | District: 393-Balangir | Total | 216320 | 110658 | 105662 | 955 |
| | | Rural | 194634 | 99273 | 95361 | 961 |
| | | Urban | 21686 | 11385 | 10301 | 905 |

**Table 10: Sex ratio of population in the age group 0-6 for CD Blocks, 2011**

| Sr.No. | Name of CD Block | Total population in 0-6 age group | | | Sex ratio for 0-6 age group |
|---|---|---|---|---|---|
| | | Persons | Males | Females | |
| 1 | 2 | 3 | 4 | 5 | 6 |
| 1 | 0241-Agalpur | 10941 | 5598 | 5343 | 954 |
| 2 | 0242-Loisinga | 10817 | 5497 | 5320 | 968 |
| 3 | 0243-Patnagarh | 17036 | 8758 | 8278 | 945 |
| 4 | 0244-Khaprakhol | 12709 | 6409 | 6300 | 983 |
| 5 | 0245-Belpara | 18666 | 9428 | 9238 | 980 |
| 6 | 0246-Turekela | 12878 | 6572 | 6306 | 960 |
| 7 | 0247-Bangomunda | 15558 | 8013 | 7545 | 942 |
| 8 | 0248-Muribahal | 16303 | 8365 | 7938 | 949 |
| 9 | 0249-Titlagarh | 16530 | 8382 | 8148 | 972 |
| 10 | 0250-Saintala | 15095 | 7739 | 7356 | 951 |
| 11 | 0251-Deogaon | 12731 | 6500 | 6231 | 959 |
| 12 | 0252-Balangir | 13238 | 6685 | 6553 | 980 |
| 13 | 0253-Puintala | 14475 | 7392 | 7083 | 958 |
| 14 | 0254-Gudvella (Tentulikhunti) | 7657 | 3935 | 3722 | 946 |
| | Total | 194634 | 99273 | 95361 | 961 |

**Table 11: Sex ratio of rural population in the age group 0-6 by ranges, 201**

| Range of | Number of inhabited villages | Percentage | Population | Percenta |
|---|---|---|---|---|
| 1 | 2 | 3 | 4 | 5 |
| Less than 700 | 158 | 9.02 | 9776 | 5.02 |
| 700 - 749 | 78 | 4.45 | 7614 | 3.91 |
| 750 - 799 | 112 | 6.40 | 11467 | 5.89 |
| 800 - 849 | 145 | 8.28 | 16728 | 8.59 |
| 850 - 899 | 165 | 9.42 | 21992 | 11.30 |
| 900 - 949 | 181 | 10.34 | 26410 | 13.57 |
| 950 - 999 | 148 | 8.45 | 21779 | 11.19 |
| 1000 - 1099 | 306 | 17.48 | 37014 | 19.02 |
| 1100+ | 458 | 26.16 | 41854 | 21.50 |
| District: Balan | 1751 | 100 | 194634 | 100 |

Sex ratio District (Rural):961

**Table 12: Sex ratio of population in the age group 0-6 of towns, 2011**

| Sr.No. | Name of town | Urban status of town | Total population in 0-6 age group | | | Sex ratio for 0-6 age group |
|---|---|---|---|---|---|---|
| | | | Persons | Males | Females | |
| 1 | 2 | 3 | 4 | 5 | 6 | 7 |
| 1 | 419976-Loisinga (CT) | (CT) | 649 | 326 | 323 | 991 |
| 2 | 801890-Balangir (M) | (M) | 10248 | 5323 | 4925 | 925 |
| 3 | 420513-Tushura (CT) | (CT) | 550 | 286 | 264 | 923 |
| 4 | 801891-Patnagarh (NAC) | (NAC) | 2256 | 1169 | 1087 | 930 |
| 5 | 421195-Badmal (CT) | (CT) | 704 | 410 | 294 | 717 |
| 6 | 801892-Kantabanji (NAC) | (NAC) | 2601 | 1374 | 1227 | 893 |
| 7 | 421343-Bangomunda (CT) | (CT) | 720 | 366 | 354 | 967 |
| 8 | 801893-Titlagarh (NAC + OG) | (NAC + OG) | 3958 | 2131 | 1827 | 857 |
| | District (Urban): 393-Balangir | | 21686 | 11385 | 10301 | 905 |

**Table 13: Number and percentage of scheduled castes and scheduled tribes population in Sub-districts, 2011**

| Sr.No. | Name of Sub-District | Total/ Rural/ Urban | Total population | Total scheduled castes population | Total scheduled tribes population | Percentage of scheduled castes population to total population | Percentage of scheduled tribes population to total population |
|---|---|---|---|---|---|---|---|
| 1 | 2 | 3 | 4 | 5 | 6 | 7 | 8 |
| 1 | 03141-Loisinga | Total | 152865 | 29100 | 21838 | 19.04 | 14.29 |
| | | Rural | 146645 | 27964 | 20580 | 19.07 | 14.03 |
| | | Urban | 6220 | 1136 | 1258 | 18.26 | 20.23 |
| 2 | 03142-Balangir | Total | 327081 | 64461 | 35913 | 19.71 | 10.98 |
| | | Rural | 228843 | 50115 | 31049 | 21.9 | 13.57 |
| | | Urban | 98238 | 14346 | 4864 | 14.6 | 4.95 |
| 3 | 03143-Tushura | Total | 185028 | 35223 | 44047 | 19.04 | 23.81 |
| | | Rural | 180205 | 33985 | 43591 | 18.86 | 24.19 |
| | | Urban | 4823 | 1238 | 456 | 25.67 | 9.45 |
| 4 | 03144-Patnagarh | Total | 168325 | 25322 | 48217 | 15.04 | 28.65 |
| | | Rural | 147301 | 22465 | 45863 | 15.25 | 31.14 |
| | | Urban | 21024 | 2857 | 2354 | 13.59 | 11.2 |
| 5 | 03145-Khaprakhol | Total | 89819 | 11190 | 33782 | 12.46 | 37.61 |
| | | Rural | 89819 | 11190 | 33782 | 12.46 | 37.61 |
| | | Urban | 0 | 0 | 0 | 0 | 0 |
| 6 | 03146-Turekela | Total | 52422 | 6898 | 18341 | 13.16 | 34.99 |
| | | Rural | 52422 | 6898 | 18341 | 13.16 | 34.99 |
| | | Urban | 0 | 0 | 0 | 0 | 0 |
| 7 | 03147-Belpara | Total | 116136 | 18766 | 38402 | 16.16 | 33.07 |
| | | Rural | 116136 | 18766 | 38402 | 16.16 | 33.07 |
| | | Urban | 0 | 0 | 0 | 0 | 0 |
| 8 | 03148-Saintala | Total | 148991 | 26044 | 34371 | 17.48 | 23.07 |
| | | Rural | 143560 | 24973 | 33477 | 17.4 | 23.32 |
| | | Urban | 5431 | 1071 | 894 | 19.72 | 16.46 |
| 9 | 03149-Kantabanji | Total | 72115 | 13793 | 14749 | 19.13 | 20.45 |
| | | Rural | 50296 | 9824 | 14042 | 19.53 | 27.92 |
| | | Urban | 21819 | 3969 | 707 | 18.19 | 3.24 |
| 10 | 03150-Bangomunda | Total | 74579 | 14490 | 12899 | 19.43 | 17.3 |
| | | Rural | 68820 | 13172 | 12418 | 19.14 | 18.04 |
| | | Urban | 5759 | 1318 | 481 | 22.89 | 8.35 |
| 11 | 03151-Sindhekela | Total | 98777 | 20082 | 15931 | 20.33 | 16.13 |
| | | Rural | 98777 | 20082 | 15931 | 20.33 | 16.13 |
| | | Urban | 0 | 0 | 0 | 0 | 0 |
| 12 | 03152-Titlagarh | Total | 162859 | 29408 | 28674 | 18.06 | 17.61 |
| | | Rural | 128792 | 23692 | 27196 | 18.4 | 21.12 |
| | | Urban | 34067 | 5716 | 1478 | 16.78 | 4.34 |
| | 393-Balangir | Total | 1648997 | 294777 | 347164 | 17.88 | 21.05 |
| | | Rural | 1451616 | 263126 | 334672 | 18.13 | 23.06 |
| | | Urban | 197381 | 31651 | 12492 | 16.04 | 6.33 |

**Table 14: Number and percentage of scheduled castes and scheduled tribes (rural) population in CD Blocks, 2011**

| Sr.No. | Name of CD Block | Total population | Total scheduled castes population | Total scheduled tribes population | Percentage of scheduled castes population to total population | Percentage of scheduled tribes population to total population |
|---|---|---|---|---|---|---|
| 1 | 2 | 3 | 4 | 5 | 6 | 7 |
| 1 | 0241-Agalpur | 96342 | 17547 | 12268 | 18.21 | 12.73 |
| 2 | 0242-Loisinga | 89713 | 15848 | 16337 | 17.67 | 18.21 |
| 3 | 0243-Patnagarh | 130783 | 20254 | 41113 | 15.49 | 31.44 |
| 4 | 0244-Khaprakhol | 93557 | 11457 | 32651 | 12.25 | 34.9 |
| 5 | 0245-Belpara | 128916 | 20710 | 44283 | 16.06 | 34.35 |
| 6 | 0246-Turekela | 82781 | 13089 | 28924 | 15.81 | 34.94 |
| 7 | 0247-Bangomunda | 111330 | 21798 | 18245 | 19.58 | 16.39 |
| 8 | 0248-Muribahal | 114839 | 21014 | 27259 | 18.3 | 23.74 |
| 9 | 0249-Titlagarh | 118942 | 22642 | 23958 | 19.04 | 20.14 |
| 10 | 0250-Saintala | 114775 | 20098 | 23019 | 17.51 | 20.06 |
| 11 | 0251-Deogaon | 97645 | 18569 | 19938 | 19.02 | 20.42 |
| 12 | 0252-Balangir | 102952 | 20294 | 21749 | 19.71 | 21.13 |
| 13 | 0253-Puintala | 111635 | 28744 | 7579 | 25.75 | 6.79 |
| 14 | 0254-Gudvella (Tentulikhunti) | 57406 | 11062 | 17349 | 19.27 | 30.22 |
| | Total | 1451616 | 263126 | 334672 | 18.13 | 23.06 |

**Table 15: Proportion of scheduled castes population to total population in villages, 2011**

| Percentage range of scheduled castes population to total population | Number of villages | Percentage | Scheduled castes population | Percentage |
|---|---|---|---|---|
| 1 | 2 | 3 | 4 | 5 |
| NIL | 89 | 5.08 | 0 | 0.00 |
| Less than 5 | 120 | 6.85 | 2021 | 0.77 |
| 5 - 10 | 316 | 18.05 | 21020 | 7.99 |
| 11 - 20 | 651 | 37.18 | 97376 | 37.01 |
| 21 - 30 | 327 | 18.68 | 74563 | 28.34 |
| 31 - 40 | 161 | 9.19 | 41720 | 15.86 |
| 41 - 50 | 51 | 2.91 | 16877 | 6.41 |
| 51 - 75 | 31 | 1.77 | 7888 | 3.00 |
| 76 and above | 5 | 0.29 | 1661 | 0.63 |
| **District: Balangir(393)** | **1751** | **100.00** | **263126** | **100.00** |

**Table 16: Proportion of scheduled tribes population to total population in villages, 2011**

| Percentage range of scheduled tribes | Number of villages | Percentage | Scheduled tribes population | Percentage |
|---|---|---|---|---|
| 1 | 2 | 3 | 4 | 5 |
| NIL | 159 | 9.08 | 57 | 0.02 |
| Less than 5 | 240 | 13.71 | 5555 | 1.66 |
| 5 - 10 | 197 | 11.25 | 15752 | 4.71 |
| 11 - 20 | 307 | 17.53 | 49914 | 14.91 |
| 21 - 30 | 228 | 13.02 | 54095 | 16.16 |
| 31 - 40 | 198 | 11.31 | 57392 | 17.15 |
| 41 - 50 | 120 | 6.85 | 40459 | 12.09 |
| 51 - 75 | 232 | 13.25 | 84040 | 25.11 |
| 76 and above | 92 | 5.25 | 27465 | **8.21** |
| **District: Balangir(393)** | **1751** | **100.00** | **334672** | **100.00** |

**Table 17: Number and percentage of scheduled castes and scheduled tribes population in towns, 2011**

| Sr.No. | Name of town | Total Population | Total scheduled castes population | Total scheduled tribes population | Percentage of scheduled castes population to total population | Percentage of scheduled tribes population to total population |
|---|---|---|---|---|---|---|
| 1 | 2 | 3 | 4 | 5 | 6 | 7 |
| 1 | 419976-Loisinga (CT) | 6220 | 1136 | 1258 | 18.26 | 20.23 |
| 2 | 801890-Balangir (M) | 98238 | 14346 | 4864 | 14.6 | 4.95 |
| 3 | 420513-Tushura (CT) | 4823 | 1238 | 456 | 25.67 | 9.45 |
| 4 | 801891-Patnagarh (NAC) | 21024 | 2857 | 2354 | 13.59 | 11.2 |
| 5 | 421195-Badmal (CT) | 5431 | 1071 | 894 | 19.72 | 16.46 |
| 6 | 801892-Kantabanji (NAC) | 21819 | 3969 | 707 | 18.19 | 3.24 |
| 7 | 421343-Bangomunda (CT) | 5759 | 1318 | 481 | 22.89 | 8.35 |
| 8 | 801893-Titlagarh (NAC + OG) | 34067 | 5716 | 1478 | 16.78 | 4.34 |
| | District (Urban) : 393-Balangir | 197381 | 31651 | 12492 | 16.04 | 6.33 |

**Table 18: Sex ratio among scheduled castes and scheduled tribes (rural) in CD Blocks, 2011**

| Sr.No. | Name of C.D.block | Scheduled castes sex ratio | Scheduled tribes sex ratio |
|---|---|---|---|
| 1 | 2 | 3 | 4 |
| 1 | 0241-Agalpur | 985 | 969 |
| 2 | 0242-Loisinga | 1003 | 1031 |
| 3 | 0243-Patnagarh | 996 | 1001 |
| 4 | 0244-Khaprakhol | 1031 | 1048 |
| 5 | 0245-Belpara | 994 | 1019 |
| 6 | 0246-Turekela | 1003 | 1034 |
| 7 | 0247-Bangomunda | 970 | 980 |
| 8 | 0248-Muribahal | 977 | 1014 |
| 9 | 0249-Titlagarh | 984 | 990 |
| 10 | 0250-Saintala | 1033 | 1013 |
| 11 | 0251-Deogaon | 988 | 1053 |
| 12 | 0252-Balangir | 977 | 993 |
| 13 | 0253-Puintala | 955 | 977 |
| 14 | 0254-Gudvella (Tentulikhunti) | 982 | 1013 |
| | Total | 988 | 1014 |

**Table 19: Sex ratio among scheduled castes and scheduled tribes in towns, 2011**

| Sr.No. | Name of town | Scheduled castes sex ratio | Scheduled tribes sex ratio |
|---|---|---|---|
| 1 | **2** | 3 | 4 |
| 1 | 419976-Loisinga (CT) | 955 | 987 |
| 2 | 801890-Balangir (M) | 954 | 995 |
| 3 | 420513-Tushura (CT) | 997 | 1063 |
| 4 | 801891-Patnagarh (NAC) | 1031 | 968 |
| 5 | 421195-Badmal (CT) | 933 | 969 |
| 6 | 801892-Kantabanji (NAC) | 981 | 937 |
| 7 | 421343-Bangomunda (CT) | 1122 | 1004 |
| 8 | 801893-Titlagarh (NAC + OG) | 981 | 1030 |
| | **District (Urban): 393-Balangir** | 976 | 991 |

## Table 20: Number of literates and illiterates, literacy rate by sex in sub-districts, 2011

| Sr.No. | Name of Sub-district | Total/ Rural/ Urban | Number of literates and illiterates | | | | | | Literacy rate | | | Gap in male-female literacy rate |
|---|---|---|---|---|---|---|---|---|---|---|---|---|
| | | | Number of literates | | | Number of illiterates | | | | | | |
| | | | Persons | Males | Females | Persons | Males | Females | Persons | Males | Females | |
| 1 | 2 | 3 | 4 | 5 | 6 | 7 | 8 | 9 | 10 | 11 | 12 | 13 |
| 1 | 03141-Loisinga | Total | 94858 | 54572 | 40286 | 58007 | 22455 | 35552 | 70.09 | 80.16 | 59.9 | 20.26 |
| | | Rural | 90357 | 52105 | 38252 | 56288 | 21824 | 34464 | 69.64 | 79.79 | 59.35 | 20.44 |
| | | Urban | 4501 | 2467 | 2034 | 1719 | 631 | 1088 | 80.79 | 89 | 72.67 | 16.33 |
| 2 | 03142-Balangir | Total | 213567 | 121180 | 92387 | 113514 | 45435 | 68079 | 74.31 | 82.81 | 65.49 | 17.32 |
| | | Rural | 137657 | 79650 | 58007 | 91186 | 36383 | 54803 | 69.03 | 78.8 | 58.99 | 19.81 |
| | | Urban | 75910 | 41530 | 34380 | 22328 | 9052 | 13276 | 86.27 | 91.76 | 80.46 | 11.3 |
| 3 | 03143-Tushura | Total | 107976 | 62363 | 45613 | 77052 | 30590 | 46462 | 67.09 | 77.34 | 56.81 | 20.53 |
| | | Rural | 104321 | 60346 | 43975 | 75884 | 30132 | 45752 | 66.59 | 76.92 | 56.23 | 20.69 |
| | | Urban | 3655 | 2017 | 1638 | 1168 | 458 | 710 | 85.54 | 92.14 | 78.6 | 13.54 |
| 4 | 03144-Patnagarh | Total | 97609 | 56682 | 40927 | 70716 | 27965 | 42751 | 66.47 | 77.03 | 55.87 | 21.16 |
| | | Rural | 82650 | 48407 | 34243 | 64651 | 25546 | 39105 | 64.53 | 75.56 | 53.49 | 22.07 |
| | | Urban | 14959 | 8275 | 6684 | 6065 | 2419 | 3646 | 79.7 | 86.88 | 72.31 | 14.57 |
| 5 | 03145-Khaprakhol | Total | 43639 | 26188 | 17451 | 46180 | 18205 | 27975 | 56.32 | 68.49 | 44.46 | 24.03 |
| | | Rural | 43639 | 26188 | 17451 | 46180 | 18205 | 27975 | 56.32 | 68.49 | 44.46 | 24.03 |
| | | Urban | 0 | 0 | 0 | 0 | 0 | 0 | 0 | 0 | 0 | 0 |
| 6 | 03146-Turekela | Total | 21265 | 13396 | 7869 | 31157 | 12598 | 18559 | 48.25 | 61.61 | 35.24 | 26.37 |
| | | Rural | 21265 | 13396 | 7869 | 31157 | 12598 | 18559 | 48.25 | 61.61 | 35.24 | 26.37 |
| | | Urban | 0 | 0 | 0 | 0 | 0 | 0 | 0 | 0 | 0 | 0 |
| 7 | 03147-Belpara | Total | 56140 | 34406 | 21734 | 59996 | 23681 | 36315 | 56.55 | 69.45 | 43.7 | 25.75 |
| | | Rural | 56140 | 34406 | 21734 | 59996 | 23681 | 36315 | 56.55 | 69.45 | 43.7 | 25.75 |
| | | Urban | 0 | 0 | 0 | 0 | 0 | 0 | 0 | 0 | 0 | 0 |
| 8 | 03148-Saintala | Total | 82525 | 48679 | 33846 | 66466 | 26411 | 40055 | 63.96 | 75.12 | 52.7 | 22.42 |
| | | Rural | 78002 | 46131 | 31871 | 65558 | 25946 | 39612 | 62.75 | 74.16 | 51.33 | 22.83 |
| | | Urban | 4523 | 2548 | 1975 | 908 | 465 | 443 | 95.68 | 97.89 | 92.98 | 4.91 |
| 9 | 03149-Kantabanji | Total | 38422 | 23022 | 15400 | 33693 | 13264 | 20429 | 61.87 | 74.02 | 49.69 | 24.33 |
| | | Rural | 23330 | 14494 | 8836 | 26966 | 10534 | 16432 | 54.41 | 68.31 | 40.79 | 27.52 |
| | | Urban | 15092 | 8528 | 6564 | 6727 | 2730 | 3997 | 78.53 | 86.28 | 70.32 | 15.96 |
| 10 | 03150-Bangomunda | Total | 36205 | 22624 | 13581 | 38374 | 15015 | 23359 | 56.34 | 70.03 | 42.49 | 27.54 |
| | | Rural | 32734 | 20733 | 12001 | 36086 | 14104 | 21982 | 55.27 | 69.41 | 40.88 | 28.53 |
| | | Urban | 3471 | 1891 | 1580 | 2288 | 911 | 1377 | 68.88 | 77.63 | 60.7 | 16.93 |

## Table 20: Number of literates and illiterates, literacy rate by sex in sub-districts, 2011

| Sr.No. | Name of Sub-district | Total/ Rural/ Urban | Number of literates and illiterates | | | | | | Literacy rate | | | Gap in male-female literacy rate |
|---|---|---|---|---|---|---|---|---|---|---|---|---|
| | | | Number of literates | | | Number of illiterates | | | | | | |
| | | | Persons | Males | Females | Persons | Males | Females | Persons | Males | Females | |
| 1 | 2 | 3 | 4 | 5 | 6 | 7 | 8 | 9 | 10 | 11 | 12 | 13 |
| 11 | 03151-Sindhekela | Total | 45569 | 29055 | 16514 | 53208 | 20565 | 32643 | 53.73 | 68.37 | 39.03 | 29.34 |
| | | Rural | 45569 | 29055 | 16514 | 53208 | 20565 | 32643 | 53.73 | 68.37 | 39.03 | 29.34 |
| | | Urban | 0 | 0 | 0 | 0 | 0 | 0 | 0 | 0 | 0 | 0 |
| 12 | 03152-Titlagarh | Total | 89485 | 53505 | 35980 | 73374 | 28241 | 45133 | 63.41 | 75.82 | 50.99 | 24.83 |
| | | Rural | 64993 | 39971 | 25022 | 63799 | 24370 | 39429 | 58.54 | 72.29 | 44.9 | 27.39 |
| | | Urban | 24492 | 13534 | 10958 | 9575 | 3871 | 5704 | 81.34 | 88.61 | 73.87 | 14.74 |
| | District: Balangir(393) | Total | 927260 | 545672 | 381588 | 721737 | 284425 | 437312 | 64.72 | 75.85 | 53.5 | 22.35 |
| | | Rural | 780657 | 464882 | 315775 | 670959 | 263888 | 407071 | 62.11 | 73.85 | 50.32 | 23.53 |
| | | Urban | 146603 | 80790 | 65813 | 50778 | 20537 | 30241 | 83.44 | 89.82 | 76.75 | 13.07 |

## Table 21: Number of literates and illiterates, literacy rate by sex in CD Blocks (rural), 2011

| Sr.No. | Name of CD Block | Number of literates and illiterates | | | | | | Literacy rate | | | Gap in male-female literacy rate |
|---|---|---|---|---|---|---|---|---|---|---|---|
| | | Number of literates | | | Number of illiterates | | | | | | |
| | | Persons | Males | Females | Persons | Males | Females | Persons | Males | Females | |
| 1 | 2 | 3 | 4 | 5 | 6 | 7 | 8 | 9 | 10 | 11 | 12 |
| 1 | 0241-Agalpur | 59242 | 34246 | 24996 | 37100 | 14356 | 22744 | 69.37 | 79.63 | 58.96 | 20.67 |
| 2 | 0242-Loisinga | 54476 | 31124 | 23352 | 35237 | 13986 | 21251 | 69.05 | 78.57 | 59.45 | 19.12 |
| 3 | 0243-Patnagarh | 73667 | 43162 | 30505 | 57116 | 22598 | 34518 | 64.76 | 75.72 | 53.76 | 21.96 |
| 4 | 0244-Khaprakhol | 47062 | 27920 | 19142 | 46495 | 18314 | 28181 | 58.21 | 70.11 | 46.66 | 23.45 |
| 5 | 0245-Belpara | 61700 | 37919 | 23781 | 67216 | 26520 | 40696 | 55.96 | 68.93 | 43.05 | 25.88 |
| 6 | 0246-Turekela | 34878 | 21834 | 13044 | 47903 | 19154 | 28749 | 49.89 | 63.44 | 36.76 | 26.68 |
| 7 | 0247-Bangomunda | 51565 | 32747 | 18818 | 59765 | 23549 | 36216 | 53.84 | 67.82 | 39.63 | 28.19 |
| 8 | 0248-Muribahal | 54527 | 34287 | 20240 | 60312 | 23078 | 37234 | 55.34 | 69.97 | 40.86 | 29.11 |
| 9 | 0249-Titlagarh | 60646 | 37324 | 23322 | 58296 | 22209 | 36087 | 59.22 | 72.97 | 45.5 | 27.47 |
| 10 | 0250-Saintala | 64277 | 37588 | 26689 | 50498 | 20127 | 30371 | 64.48 | 75.21 | 53.7 | 21.51 |
| 11 | 0251-Deogaon | 57179 | 32964 | 24215 | 40466 | 16041 | 24425 | 67.34 | 77.55 | 57.1 | 20.45 |
| 12 | 0252-Balangir | 60185 | 34984 | 25201 | 42767 | 17092 | 25675 | 67.09 | 77.07 | 56.86 | 20.21 |
| 13 | 0253-Puintala | 68693 | 39825 | 28868 | 42942 | 16928 | 26014 | 70.7 | 80.68 | 60.39 | 20.29 |
| 14 | 0254-Gudvella (Tentulikhunti) | 32560 | 18958 | 13602 | 24846 | 9936 | 14910 | 65.45 | 75.96 | 54.87 | 21.09 |
| | Total | 780657 | 464882 | 315775 | 670959 | 263888 | 407071 | 62.11 | 73.85 | 50.32 | 23.53 |

| Table 22: Distribution of villages by literacy rate range, 2011 | | | | |
|---|---|---|---|---|
| Range of literacy rate for villages | Number of inhabited villages | Percentage distribution of villages | Population | Percentage distribution of population |
| 1 | 2 | 3 | 4 | 5 |
| 0 | 0 | 0.00 | 0 | 0.00 |
| 1 - 10 | 2 | 0.11 | 554 | 0.04 |
| 11 - 20 | 7 | 0.40 | 1847 | 0.13 |
| 21 - 30 | 19 | 1.09 | 9353 | 0.64 |
| 31 - 40 | 75 | 4.28 | 44244 | 3.05 |
| 41 - 50 | 223 | 12.74 | 171575 | 11.82 |
| 51 - 60 | 463 | 26.44 | 365852 | 25.20 |
| 61 - 70 | 577 | 32.95 | 503432 | 34.68 |
| 71 - 80 | 338 | 19.30 | 328097 | 22.60 |
| 81 - 90 | 43 | 2.46 | 25189 | 1.74 |
| 91 - 99 | 3 | 0.17 | 1458 | 0.10 |
| 100 | 1 | 0.06 | 15 | 0.00 |
| **District: Balangir(393)** | **1751** | **100.00** | **1451616** | **100.00** |
| **Literacy rate for District:** | **62.11** | | | |

| Table 23: Number of literates and illiterates, literacy rate by sex in towns, 2011 | | | | | | | | | | | |
|---|---|---|---|---|---|---|---|---|---|---|---|
| Sr. No. | Name of town | Number of literates and illiterates | | | | | | Literacy rate | | | Gap in male-female literacy rate |
| | | Number of literates | | | Number of illiterates | | | | | | |
| | | Persons | Males | Females | Persons | Males | Females | Persons | Males | Females | |
| 1 | 2 | 3 | 4 | 5 | 6 | 7 | 8 | 9 | 10 | 11 | 12 |
| 1 | 419976-Loisinga (CT) | 4501 | 2467 | 2034 | 1719 | 631 | 1088 | 80.79 | 89 | 72.67 | 16.33 |
| 2 | 801890-Balangir (M) | 75910 | 41530 | 34380 | 22328 | 9052 | 13276 | 86.27 | 91.76 | 80.46 | 11.3 |
| 3 | 420513-Tushura (CT) | 3655 | 2017 | 1638 | 1168 | 458 | 710 | 85.54 | 92.14 | 78.6 | 13.54 |
| 4 | 801891-Patnagarh (NAC) | 14959 | 8275 | 6684 | 6065 | 2419 | 3646 | 79.7 | 86.88 | 72.31 | 14.57 |
| 5 | 421195-Badmal (CT) | 4523 | 2548 | 1975 | 908 | 465 | 443 | 95.68 | 97.89 | 92.98 | 4.91 |
| 6 | 801892-Kantabanji (NAC) | 15092 | 8528 | 6564 | 6727 | 2730 | 3997 | 78.53 | 86.28 | 70.32 | 15.96 |
| 7 | 421343-Bangomunda (CT) | 3471 | 1891 | 1580 | 2288 | 911 | 1377 | 68.88 | 77.63 | 60.7 | 16.93 |
| 8 | 801893-Titlagarh (NAC + OG) | 24492 | 13534 | 10958 | 9575 | 3871 | 5704 | 81.34 | 88.61 | 73.87 | 14.74 |
| | District (Urban): Balangir(393) | 146603 | 80790 | 65813 | 50778 | 20537 | 30241 | 83.44 | 89.82 | 76.75 | 13.07 |

| Table 24: Number of scheduled castes literates and illiterates, literacy rate by sex in CD Blocks, 2011 | | | | | | | | | | | |
|---|---|---|---|---|---|---|---|---|---|---|---|
| Sr.No. | Name of CD Block | Number of literates and illiterates | | | | | | Literacy rate | | | Gap in male-female literacy rate |
| | | Number of literates | | | Number of illiterates | | | | | | |
| | | Persons | Males | Females | Persons | Males | Females | Persons | Males | Females | |
| 1 | 2 | 3 | 4 | 5 | 6 | 7 | 8 | 9 | 10 | 11 | 12 |
| 1 | 0241-Agalpur | 10016 | 5867 | 4149 | 7531 | 2972 | 4559 | 65.37 | 75.86 | 54.69 | 21.17 |
| 2 | 0242-Loisinga | 9260 | 5296 | 3964 | 6588 | 2616 | 3972 | 67.12 | 77.31 | 57.07 | 20.24 |
| 3 | 0243-Patnagarh | 11005 | 6417 | 4588 | 9249 | 3730 | 5519 | 62.92 | 73.4 | 52.45 | 20.95 |
| 4 | 0244-Khaprakhol | 5714 | 3335 | 2379 | 5743 | 2307 | 3436 | 57.72 | 69.06 | 46.91 | 22.15 |
| 5 | 0245-Belpara | 9261 | 5713 | 3548 | 11449 | 4674 | 6775 | 53.16 | 65.55 | 40.75 | 24.8 |
| 6 | 0246-Turekela | 6106 | 3735 | 2371 | 6983 | 2801 | 4182 | 54.96 | 67.84 | 42.32 | 25.52 |
| 7 | 0247-Bangomunda | 10387 | 6410 | 3977 | 11411 | 4654 | 6757 | 55.18 | 67.32 | 42.75 | 24.57 |
| 8 | 0248-Muribahal | 10212 | 6286 | 3926 | 10802 | 4344 | 6458 | 56.7 | 69.27 | 43.93 | 25.34 |
| 9 | 0249-Titlagarh | 11854 | 7134 | 4720 | 10788 | 4280 | 6508 | 60.64 | 72.48 | 48.63 | 23.85 |
| 10 | 0250-Saintala | 11356 | 6442 | 4914 | 8742 | 3443 | 5299 | 65.04 | 75.22 | 55.23 | 19.99 |
| 11 | 0251-Deogaon | 10278 | 5944 | 4334 | 8291 | 3396 | 4895 | 64.4 | 74.35 | 54.42 | 19.93 |
| 12 | 0252-Balangir | 11213 | 6539 | 4674 | 9081 | 3725 | 5356 | 64.4 | 74.23 | 54.33 | 19.9 |
| 13 | 0253-Puintala | 17124 | 10036 | 7088 | 11620 | 4664 | 6956 | 68.97 | 79.1 | 58.38 | 20.72 |
| 14 | 0254-Gudvella (Tentulikhunti) | 6351 | 3687 | 2664 | 4711 | 1893 | 2818 | 66.63 | 76.76 | 56.33 | 20.43 |
| | Total | 140137 | 82841 | 57296 | 122989 | 49499 | 73490 | 61.84 | 72.88 | 50.73 | 22.15 |

**Table 25: Distribution of villages by literacy rate range for scheduled castes population (rural), 2011**

| Range of literacy rate for villages | Number of inhabited villages having Scheduled castes | Percentage distribution of villages | Scheduled castes population | Percentage distribution of population |
|---|---|---|---|---|
| 1 | 2 | 3 | 4 | 5 |
| 0 | 10 | 0.60 | 43 | 0.02 |
| 1 - 10 | 1 | 0.06 | 90 | 0.03 |
| 11 - 20 | 10 | 0.60 | 578 | 0.22 |
| 21 - 30 | 37 | 2.23 | 2456 | 0.93 |
| 31 - 40 | 88 | 5.29 | 10187 | 3.87 |
| 41 - 50 | 234 | 14.08 | 28684 | 10.90 |
| 51 - 60 | 401 | 24.13 | 65543 | 24.91 |
| 61 - 70 | 507 | 30.51 | 96024 | 36.49 |
| 71 - 80 | 289 | 17.39 | 50834 | 19.32 |
| 81 - 90 | 67 | 4.03 | 7872 | 2.99 |
| 91 - 99 | 9 | 0.54 | 716 | 0.27 |
| 100 | 9 | 0.54 | 99 | 0.04 |
| **Total** | **1662** | **100.00** | **263126** | **100.00** |
| **castes Literacy rate:** | **61.84** | | | |

**Table 26: Number of scheduled castes literates and illiterates, literacy rate by sex in towns, 2011**

| Sr.No. | Name of Town | Number of literates and illiterates | | | | | | Literacy rate | | | Gap in male-female literacy rate |
|---|---|---|---|---|---|---|---|---|---|---|---|
| | | Number of literates | | | Number of illiterates | | | | | | |
| | | Persons | Males | Females | Persons | Males | Females | Persons | Males | Females | |
| 1 | 2 | 3 | 4 | 5 | 6 | 7 | 8 | 9 | 10 | 11 | 12 |
| 1 | 419976-Loisinga (CT) | 812 | 458 | 354 | 324 | 123 | 201 | 78.91 | 86.91 | 70.52 | 16.39 |
| 2 | 801890-Balangir (M) | 9649 | 5482 | 4167 | 4697 | 1861 | 2836 | 76.85 | 85.3 | 67.99 | 17.31 |
| 3 | 420513-Tushura (CT) | 827 | 455 | 372 | 411 | 165 | 246 | 77.8 | 86.83 | 69.02 | 17.81 |
| 4 | 801891-Patnagarh (NAC) | 2001 | 1088 | 913 | 856 | 319 | 537 | 78.81 | 87.11 | 70.78 | 16.33 |
| 5 | 421195-Badmal (CT) | 855 | 451 | 404 | 216 | 103 | 113 | 92.23 | 95.35 | 88.99 | 6.36 |
| 6 | 801892-Kantabanji (NAC) | 2494 | 1447 | 1047 | 1475 | 557 | 918 | 72.04 | 82.45 | 61.34 | 21.11 |
| 7 | 421343-Bangomunda (CT) | 693 | 377 | 316 | 625 | 244 | 381 | 60.63 | 69.69 | 52.49 | 17.2 |
| 8 | 801893-Titlagarh (NAC + OG) | 3818 | 2161 | 1657 | 1898 | 725 | 1173 | 76.42 | 86.75 | 66.15 | 20.6 |
| | District: Balangir (393) | 21149 | 11919 | 9230 | 10502 | 4097 | 6405 | 76.31 | 85.21 | 67.23 | 17.98 |

## Table 27: Number and percentage of scheduled tribes literates and illiterates by sex in CD Blocks, 2011

| Sr.No. | Name of CD Block | Number of literates and illiterates | | | | | | Literacy rate | | | Gap in male-female literacy rate |
|---|---|---|---|---|---|---|---|---|---|---|---|
| | | Number of literates | | | Number of illiterates | | | | | | |
| | | Persons | Males | Females | Persons | Males | Females | Persons | Males | Females | |
| 1 | 2 | 3 | 4 | 5 | 6 | 7 | 8 | 9 | 10 | 11 | 12 |
| 1 | 0241-Agalpur | 6663 | 3995 | 2668 | 5605 | 2237 | 3368 | 61.59 | 72.95 | 49.93 | 23.02 |
| 2 | 0242-Loisinga | 8530 | 4895 | 3635 | 7807 | 3148 | 4659 | 59.88 | 69.87 | 50.21 | 19.66 |
| 3 | 0243-Patnagarh | 19887 | 12022 | 7865 | 21226 | 8523 | 12703 | 56.1 | 68.21 | 44.13 | 24.08 |
| 4 | 0244-Khaprakhol | 13917 | 8498 | 5419 | 18734 | 7444 | 11290 | 49.61 | 62.3 | 37.6 | 24.7 |
| 5 | 0245-Belpara | 18301 | 11661 | 6640 | 25982 | 10274 | 15708 | 48.55 | 62.56 | 34.84 | 27.72 |
| 6 | 0246-Turekela | 10155 | 6611 | 3544 | 18769 | 7609 | 11160 | 41.98 | 55.96 | 28.64 | 27.32 |
| 7 | 0247-Bangomunda | 7703 | 5085 | 2618 | 10542 | 4128 | 6414 | 49.08 | 64.44 | 33.54 | 30.9 |
| 8 | 0248-Muribahal | 11967 | 7771 | 4196 | 15292 | 5763 | 9529 | 51.22 | 67.31 | 35.5 | 31.81 |
| 9 | 0249-Titlagarh | 11685 | 7377 | 4308 | 12273 | 4661 | 7612 | 56.64 | 71.25 | 41.91 | 29.34 |
| 10 | 0250-Saintala | 12462 | 7282 | 5180 | 10557 | 4155 | 6402 | 62.64 | 74.06 | 51.48 | 22.58 |
| 11 | 0251-Deogaon | 10497 | 6077 | 4420 | 9441 | 3635 | 5806 | 60.82 | 72.71 | 49.66 | 23.05 |
| 12 | 0252-Balangir | 11460 | 6855 | 4605 | 10289 | 4058 | 6231 | 60.78 | 72.15 | 49.24 | 22.91 |
| 13 | 0253-Puintala | 4125 | 2459 | 1666 | 3454 | 1374 | 2080 | 62.72 | 73.98 | 51.21 | 22.77 |
| 14 | 0254-Gudvella (Tentulikhunti) | 9080 | 5319 | 3761 | 8269 | 3298 | 4971 | 60.5 | 71.71 | 49.54 | 22.17 |
| | Total | 156432 | 95907 | 60525 | 178240 | 70307 | 107933 | 54.37 | 67.34 | 41.65 | 25.69 |

**Table 28: Distribution of villages by literacy rate range for scheduled tribes population (rural), 2011**

| Range of literacy rate for villages | Number of inhabited villages having Scheduled tribes | Percentage distribution of villages | Scheduled tribes population | Percentage distribution of population |
|---|---|---|---|---|
| 1 | 2 | 3 | 4 | 5 |
| 0 | 11 | 0.68 | 46 | 0.01 |
| 1 - 10 | 5 | 0.31 | 383 | 0.11 |
| 11 - 20 | 18 | 1.12 | 1525 | 0.46 |
| 21 - 30 | 48 | 2.97 | 7372 | 2.20 |
| 31 - 40 | 164 | 10.16 | 39646 | 11.85 |
| 41 - 50 | 328 | 20.32 | 81617 | 24.39 |
| 51 - 60 | 394 | 24.41 | 91255 | 27.27 |
| 61 - 70 | 408 | 25.28 | 80573 | 24.08 |
| 71 - 80 | 169 | 10.47 | 27726 | 8.28 |
| 81 - 90 | 42 | 2.60 | 3852 | 1.15 |
| 91 - 99 | 7 | 0.43 | 599 | 0.18 |
| 100 | 20 | 1.24 | 78 | 0.02 |
| **District: Balangir(393)** | **1614** | **100.00** | **334672** | **100.00** |
| **Literacy rate for District:** | **54.37** | | | |

| Table 29: Number and percentage of scheduled tribe literates and illiterates by sex in towns, 2011 | | | | | | | | | | | |
|---|---|---|---|---|---|---|---|---|---|---|---|
| Sr.No. | Name of town | Number of Literates and Illiterates | | | | | | Literacy rate | | | Gap in male-female literacy rate |
| | | Number of literates | | | Number of illiterates | | | | | | |
| | | Persons | Males | Females | Persons | Males | Females | Persons | Males | Females | |
| 1 | 2 | 3 | 4 | 5 | 6 | 7 | 8 | 9 | 10 | 11 | 12 |
| 1 | 419976-Loisinga (CT) | 829 | 473 | 356 | 429 | 160 | 269 | 73.43 | 83.57 | 63.23 | 20.34 |
| 2 | 801890-Balangir (M) | 3016 | 1681 | 1335 | 1848 | 757 | 1091 | 70.32 | 79.26 | 61.58 | 17.68 |
| 3 | 420513-Tushura (CT) | 291 | 157 | 134 | 165 | 64 | 101 | 72.39 | 83.07 | 62.91 | 20.16 |
| 4 | 801891-Patnagarh (NAC) | 1202 | 723 | 479 | 1152 | 473 | 679 | 57.9 | 68.86 | 46.69 | 22.17 |
| 5 | 421195-Badmal (CT) | 699 | 372 | 327 | 195 | 82 | 113 | 92.09 | 96.62 | 87.43 | 9.19 |
| 6 | 801892-Kantabanji (NAC) | 418 | 240 | 178 | 289 | 125 | 164 | 68.98 | 77.92 | 59.73 | 18.19 |
| 7 | 421343-Bangomunda (CT) | 268 | 161 | 107 | 213 | 79 | 134 | 62.33 | 75.94 | 49.08 | 26.86 |
| 8 | 801893-Titlagarh (NAC + OG) | 940 | 519 | 421 | 538 | 209 | 329 | 72.87 | 81.86 | 64.18 | 17.68 |
| | District (Urban): Balangir(393) | 7663 | 4326 | 3337 | 4829 | 1949 | 2880 | 69.78 | 79.16 | 60.5 | 18.66 |

**Table 30: Number and percentage of main workers, marginal workers, and non-workers by sex in Sub-districts, 2011**

| Sr.No. | Name of Sub-district | Persons/ Males/ Females | Total population | Main workers | | Marginal workers | | Total workers (main and marginal morkers) | | Non workers | |
|---|---|---|---|---|---|---|---|---|---|---|---|
| | | | | Number | Percentage | Number | Percentage | Number | Percentage | Number | Percentage |
| 1 | 2 | 3 | 4 | 5 | 6 | 7 | 8 | 9 | 10 | 11 | 12 |
| 1 | 03141-Loisinga | Persons | 152865 | 38069 | 24.90 | 29764 | 19.47 | 67833 | 44.37 | 85032 | 55.63 |
| | | Males | 77027 | 32171 | 41.77 | 12232 | 15.88 | 44403 | 57.65 | 32624 | 42.35 |
| | | Females | 75838 | 5898 | 7.78 | 17532 | 23.12 | 23430 | 30.89 | 52408 | 69.11 |
| 2 | 03142-Balangir | Persons | 327081 | 87391 | 26.72 | 42189 | 12.90 | 129580 | 39.62 | 197501 | 60.38 |
| | | Males | 166615 | 74052 | 44.44 | 19094 | 11.46 | 93146 | 55.90 | 73469 | 44.10 |
| | | Females | 160466 | 13339 | 8.31 | 23095 | 14.39 | 36434 | 22.71 | 124032 | 77.29 |
| 3 | 03143-Tushura | Persons | 185028 | 36168 | 19.55 | 38309 | 20.70 | 74477 | 40.25 | 110551 | 59.75 |
| | | Males | 92953 | 29642 | 31.89 | 19364 | 20.83 | 49006 | 52.72 | 43947 | 47.28 |
| | | Females | 92075 | 6526 | 7.09 | 18945 | 20.58 | 25471 | 27.66 | 66604 | 72.34 |
| 4 | 03144-Patnagarh | Persons | 168325 | 47407 | 28.16 | 30581 | 18.17 | 77988 | 46.33 | 90337 | 53.67 |
| | | Males | 84647 | 38525 | 45.51 | 11368 | 13.43 | 49893 | 58.94 | 34754 | 41.06 |
| | | Females | 83678 | 8882 | 10.61 | 19213 | 22.96 | 28095 | 33.58 | 55583 | 66.42 |
| 5 | 03145-Khaprakhol | Persons | 89819 | 22327 | 24.86 | 21300 | 23.71 | 43627 | 48.57 | 46192 | 51.43 |
| | | Males | 44393 | 17899 | 40.32 | 8166 | 18.39 | 26065 | 58.71 | 18328 | 41.29 |
| | | Females | 45426 | 4428 | 9.75 | 13134 | 28.91 | 17562 | 38.66 | 27864 | 61.34 |
| 6 | 03146-Turekela | Persons | 52422 | 11547 | 22.03 | 13899 | 26.51 | 25446 | 48.54 | 26976 | 51.46 |
| | | Males | 25994 | 9566 | 36.80 | 5265 | 20.25 | 14831 | 57.06 | 11163 | 42.94 |
| | | Females | 26428 | 1981 | 7.50 | 8634 | 32.67 | 10615 | 40.17 | 15813 | 59.83 |
| 7 | 03147-Belpara | Persons | 116136 | 29861 | 25.71 | 25492 | 21.95 | 55353 | 47.66 | 60783 | 52.34 |
| | | Males | 58087 | 24186 | 41.64 | 9376 | 16.14 | 33562 | 57.78 | 24525 | 42.22 |
| | | Females | 58049 | 5675 | 9.78 | 16116 | 27.76 | 21791 | 37.54 | 36258 | 62.46 |
| 8 | 03148-Saintala | Persons | 148991 | 35073 | 23.54 | 28116 | 18.87 | 63189 | 42.41 | 85802 | 57.59 |
| | | Males | 75090 | 29846 | 39.75 | 12921 | 17.21 | 42767 | 56.95 | 32323 | 43.05 |
| | | Females | 73901 | 5227 | 7.07 | 15195 | 20.56 | 20422 | 27.63 | 53479 | 72.37 |
| 9 | 03149-Kantabanji | Persons | 72115 | 19142 | 26.54 | 11100 | 15.39 | 30242 | 41.94 | 41873 | 58.06 |
| | | Males | 36286 | 15503 | 42.72 | 4776 | 13.16 | 20279 | 55.89 | 16007 | 44.11 |
| | | Females | 35829 | 3639 | 10.16 | 6324 | 17.65 | 9963 | 27.81 | 25866 | 72.19 |
| 10 | 03150-Bangomunda | Persons | 74579 | 15541 | 20.84 | 20140 | 27.00 | 35681 | 47.84 | 38898 | 52.16 |

**Table 30: Number and percentage of main workers, marginal workers, and non-workers by sex in Sub-districts, 2011**

| Sr.No. | Name of Sub-district | Persons/ Males/ Females | Total population | Main workers | | Marginal workers | | Total workers (main and marginal morkers) | | Non workers | |
|---|---|---|---|---|---|---|---|---|---|---|---|
| | | | | Number | Percentage | Number | Percentage | Number | Percentage | Number | Percentage |
| 1 | 2 | 3 | 4 | 5 | 6 | 7 | 8 | 9 | 10 | 11 | 12 |
| | | Males | 37639 | 12782 | 33.96 | 8680 | 23.06 | 21462 | 57.02 | 16177 | 42.98 |
| | | Females | 36940 | 2759 | 7.47 | 11460 | 31.02 | 14219 | 38.49 | 22721 | 61.51 |
| 11 | 03151-Sindhekela | Persons | 98777 | 21645 | 21.91 | 27401 | 27.74 | 49046 | 49.65 | 49731 | 50.35 |
| | | Males | 49620 | 17284 | 34.83 | 11657 | 23.49 | 28941 | 58.33 | 20679 | 41.67 |
| | | Females | 49157 | 4361 | 8.87 | 15744 | 32.03 | 20105 | 40.90 | 29052 | 59.10 |
| 12 | 03152-Titlagarh | Persons | 162859 | 38056 | 23.37 | 30083 | 18.47 | 68139 | 41.84 | 94720 | 58.16 |
| | | Males | 81746 | 30899 | 37.80 | 14702 | 17.98 | 45601 | 55.78 | 36145 | 44.22 |
| | | Females | 81113 | 7157 | 8.82 | 15381 | 18.96 | 22538 | 27.79 | 58575 | 72.21 |
| | District: Balangir (393) | Persons | 1648997 | 402227 | 24.39 | 318374 | 19.31 | 720601 | 43.70 | 928396 | 56.30 |
| | | Males | 830097 | 332355 | 40.04 | 137601 | 16.58 | 469956 | 56.61 | 360141 | 43.39 |
| | | Females | 818900 | 69872 | 8.53 | 180773 | 22.08 | 250645 | 30.61 | 568255 | 69.39 |

**Table 31: Number and percentage of main workers, marginal workers and non-workers by Sex in CD Blocks, 2011**

| Sr. No. | Name of CD Block | Persons/ Males/ Females | Total population | Main workers | | Marginal workers | | Total workers (main and marginal workers) | | Non workers | |
|---|---|---|---|---|---|---|---|---|---|---|---|
| | | | | Number | Percentage | Number | Percentage | Number | Percentage | Number | Percentage |
| 1 | 2 | 3 | 4 | 5 | 6 | 7 | 8 | 9 | 10 | 11 | 12 |
| 1 | 0241-Agalpur | Persons | 96342 | 23096 | 23.97 | 20900 | 21.69 | 43996 | 45.67 | 52346 | 54.33 |
| | | Males | 48602 | 19763 | 40.66 | 8423 | 17.33 | 28186 | 57.99 | 20416 | 42.01 |
| | | Females | 47740 | 3333 | 6.98 | 12477 | 26.14 | 15810 | 33.12 | 31930 | 66.88 |
| 2 | 0242-Loisinga | Persons | 89713 | 23495 | 26.19 | 16278 | 18.14 | 39773 | 44.33 | 49940 | 55.67 |
| | | Males | 45110 | 19440 | 43.09 | 6645 | 14.73 | 26085 | 57.83 | 19025 | 42.17 |
| | | Females | 44603 | 4055 | 9.09 | 9633 | 21.60 | 13688 | 30.69 | 30915 | 69.31 |
| 3 | 0243-Patnagarh | Persons | 130783 | 36382 | 27.82 | 26066 | 19.93 | 62448 | 47.75 | 68335 | 52.25 |
| | | Males | 65760 | 29421 | 44.74 | 9531 | 14.49 | 38952 | 59.23 | 26808 | 40.77 |
| | | Females | 65023 | 6961 | 10.71 | 16535 | 25.43 | 23496 | 36.13 | 41527 | 63.87 |
| 4 | 0244-Khaprakhol | Persons | 93557 | 24000 | 25.65 | 20347 | 21.75 | 44347 | 47.40 | 49210 | 52.60 |
| | | Males | 46234 | 19225 | 41.58 | 7899 | 17.08 | 27124 | 58.67 | 19110 | 41.33 |
| | | Females | 47323 | 4775 | 10.09 | 12448 | 26.30 | 17223 | 36.39 | 30100 | 63.61 |
| 5 | 0245-Belpara | Persons | 128916 | 32586 | 25.28 | 30433 | 23.61 | 63019 | 48.88 | 65897 | 51.12 |
| | | Males | 64439 | 26397 | 40.96 | 11183 | 17.35 | 37580 | 58.32 | 26859 | 41.68 |
| | | Females | 64477 | 6189 | 9.60 | 19250 | 29.86 | 25439 | 39.45 | 39038 | 60.55 |
| 6 | 0246-Turekela | Persons | 82781 | 19300 | 23.31 | 18843 | 22.76 | 38143 | 46.08 | 44638 | 53.92 |
| | | Males | 40988 | 15806 | 38.56 | 7386 | 18.02 | 23192 | 56.58 | 17796 | 43.42 |
| | | Females | 41793 | 3494 | 8.36 | 11457 | 27.41 | 14951 | 35.77 | 26842 | 64.23 |
| 7 | 0247-Bangomunda | Persons | 111330 | 25720 | 23.10 | 29687 | 26.67 | 55407 | 49.77 | 55923 | 50.23 |
| | | Males | 56296 | 20583 | 36.56 | 11924 | 21.18 | 32507 | 57.74 | 23789 | 42.26 |
| | | Females | 55034 | 5137 | 9.33 | 17763 | 32.28 | 22900 | 41.61 | 32134 | 58.39 |
| 8 | 0248-Muribahal | Persons | 114839 | 25991 | 22.63 | 29284 | 25.50 | 55275 | 48.13 | 59564 | 51.87 |
| | | Males | 57365 | 20521 | 35.77 | 12766 | 22.25 | 33287 | 58.03 | 24078 | 41.97 |
| | | Females | 57474 | 5470 | 9.52 | 16518 | 28.74 | 21988 | 38.26 | 35486 | 61.74 |
| 9 | 0249-Titlagarh | Persons | 118942 | 23880 | 20.08 | 29651 | 24.93 | 53531 | 45.01 | 65411 | 54.99 |
| | | Males | 59533 | 19543 | 32.83 | 14303 | 24.03 | 33846 | 56.85 | 25687 | 43.15 |
| | | Females | 59409 | 4337 | 7.30 | 15348 | 25.83 | 19685 | 33.13 | 39724 | 66.87 |
| 10 | 0250-Saintala | Persons | 114775 | 26832 | 23.38 | 20341 | 17.72 | 47173 | 41.10 | 67602 | 58.90 |
| | | Males | 57715 | 23163 | 40.13 | 9717 | 16.84 | 32880 | 56.97 | 24835 | 43.03 |
| | | Females | 57060 | 3669 | 6.43 | 10624 | 18.62 | 14293 | 25.05 | 42767 | 74.95 |

**Table 31: Number and percentage of main workers, marginal workers and non-workers by Sex in CD Blocks, 2011**

| Sr. No. | Name of CD Block | Persons/ Males/ Females | Total population | Main workers | | Marginal workers | | Total workers (main and marginal workers) | | Non workers | |
|---|---|---|---|---|---|---|---|---|---|---|---|
| | | | | Number | Percentage | Number | Percentage | Number | Percentage | Number | Percentage |
| 1 | 2 | 3 | 4 | 5 | 6 | 7 | 8 | 9 | 10 | 11 | 12 |
| 11 | 0251-Deogaon | Persons | 97645 | 17878 | 18.31 | 18841 | 19.30 | 36719 | 37.60 | 60926 | 62.40 |
| | | Males | 49005 | 14489 | 29.57 | 9828 | 20.06 | 24317 | 49.62 | 24688 | 50.38 |
| | | Females | 48640 | 3389 | 6.97 | 9013 | 18.53 | 12402 | 25.50 | 36238 | 74.50 |
| 12 | 0252-Balangir | Persons | 102952 | 25746 | 25.01 | 15885 | 15.43 | 41631 | 40.44 | 61321 | 59.56 |
| | | Males | 52076 | 21623 | 41.52 | 7868 | 15.11 | 29491 | 56.63 | 22585 | 43.37 |
| | | Females | 50876 | 4123 | 8.10 | 8017 | 15.76 | 12140 | 23.86 | 38736 | 76.14 |
| 13 | 0253-Puintala | Persons | 111635 | 29684 | 26.59 | 16665 | 14.93 | 46349 | 41.52 | 65286 | 58.48 |
| | | Males | 56753 | 25716 | 45.31 | 6322 | 11.14 | 32038 | 56.45 | 24715 | 43.55 |
| | | Females | 54882 | 3968 | 7.23 | 10343 | 18.85 | 14311 | 26.08 | 40571 | 73.92 |
| 14 | 0254-Gudvella (Tentulikhunti) | Persons | 57406 | 11435 | 19.92 | 14043 | 24.46 | 25478 | 44.38 | 31928 | 55.62 |
| | | Males | 28894 | 9508 | 32.91 | 6670 | 23.08 | 16178 | 55.99 | 12716 | 44.01 |
| | | Females | 28512 | 1927 | 6.76 | 7373 | 25.86 | 9300 | 32.62 | 19212 | 67.38 |
| | Total | Persons | 1451616 | 346025 | 23.84 | 307264 | 21.17 | 653289 | 45.00 | 798327 | 55.00 |
| | | Males | 728770 | 285198 | 39.13 | 130465 | 17.90 | 415663 | 57.04 | 313107 | 42.96 |
| | | Females | 722846 | 60827 | 8.41 | 176799 | 24.46 | 237626 | 32.87 | 485220 | 67.13 |

**Table 32: Number and percentage of main workers, marginal workers, and non-workers by sex in towns, 2011**

| Sr. No. | Name of town | Persons/ Males/ Females | Total population | Main workers | | Marginal workers | | Total workers (main and marginal workers) | | Non workers | |
|---|---|---|---|---|---|---|---|---|---|---|---|
| | | | | Number | Percentage | Number | Percentage | Number | Percentage | Number | Percentage |
| 1 | 2 | 3 | 4 | 5 | 6 | 7 | 8 | 9 | 10 | 11 | 12 |
| 1 | 419976-Loisinga (CT) | Persons | 6220 | 1309 | 21.05 | 713 | 11.46 | 2022 | 32.51 | 4198 | 67.49 |
| | | Males | 3098 | 1127 | 36.38 | 475 | 15.33 | 1602 | 51.71 | 1496 | 48.29 |
| | | Females | 3122 | 182 | 5.83 | 238 | 7.62 | 420 | 13.45 | 2702 | 86.55 |
| 2 | 801890-Balangir (M) | Persons | 98238 | 28123 | 28.63 | 6292 | 6.40 | 34415 | 35.03 | 63823 | 64.97 |
| | | Males | 50582 | 23469 | 46.40 | 3951 | 7.81 | 27420 | 54.21 | 23162 | 45.79 |
| | | Females | 47656 | 4654 | 9.77 | 2341 | 4.91 | 6995 | 14.68 | 40661 | 85.32 |
| 3 | 420513-Tushura (CT) | Persons | 4823 | 862 | 17.87 | 645 | 13.37 | 1507 | 31.25 | 3316 | 68.75 |
| | | Males | 2475 | 730 | 29.49 | 508 | 20.53 | 1238 | 50.02 | 1237 | 49.98 |
| | | Females | 2348 | 132 | 5.62 | 137 | 5.83 | 269 | 11.46 | 2079 | 88.54 |
| 4 | 801891-Patnagarh (NAC) | Persons | 21024 | 6627 | 31.52 | 527 | 2.51 | 7154 | 34.03 | 13870 | 65.97 |
| | | Males | 10694 | 5567 | 52.06 | 297 | 2.78 | 5864 | 54.83 | 4830 | 45.17 |
| | | Females | 10330 | 1060 | 10.26 | 230 | 2.23 | 1290 | 12.49 | 9040 | 87.51 |
| 5 | 421195-Badmal (CT) | Persons | 5431 | 1751 | 32.24 | 45 | 0.83 | 1796 | 33.07 | 3635 | 66.93 |
| | | Males | 3013 | 1655 | 54.93 | 22 | 0.73 | 1677 | 55.66 | 1336 | 44.34 |
| | | Females | 2418 | 96 | 3.97 | 23 | 0.95 | 119 | 4.92 | 2299 | 95.08 |
| 6 | 801892-Kantabanji (NAC) | Persons | 21819 | 6704 | 30.73 | 526 | 2.41 | 7230 | 33.14 | 14589 | 66.86 |
| | | Males | 11258 | 5631 | 50.02 | 363 | 3.22 | 5994 | 53.24 | 5264 | 46.76 |
| | | Females | 10561 | 1073 | 10.16 | 163 | 1.54 | 1236 | 11.70 | 9325 | 88.30 |
| 7 | 421343-Bangomunda (CT) | Persons | 5759 | 934 | 16.22 | 1081 | 18.77 | 2015 | 34.99 | 3744 | 65.01 |
| | | Males | 2802 | 746 | 26.62 | 709 | 25.30 | 1455 | 51.93 | 1347 | 48.07 |
| | | Females | 2957 | 188 | 6.36 | 372 | 12.58 | 560 | 18.94 | 2397 | 81.06 |
| 8 | 801893-Titlagarh (NAC + OG) | Persons | 34067 | 9892 | 29.04 | 1281 | 3.76 | 11173 | 32.80 | 22894 | 67.20 |
| | | Males | 17405 | 8232 | 47.30 | 811 | 4.66 | 9043 | 51.96 | 8362 | 48.04 |
| | | Females | 16662 | 1660 | 9.96 | 470 | 2.82 | 2130 | 12.78 | 14532 | 87.22 |
| | District(Urban): Balangir(393) | Persons | 197381 | 56202 | 28.47 | 11110 | 5.63 | 67312 | 34.10 | 130069 | 65.90 |
| | | Males | 101327 | 47157 | 46.54 | 7136 | 7.04 | 54293 | 53.58 | 47034 | 46.42 |
| | | Females | 96054 | 9045 | 9.42 | 3974 | 4.14 | 13019 | 13.55 | 83035 | 86.45 |

**Table 33: Distribution of workers by sex in four categories of economic activity in Sub-District, 2011**

| Sr. No. | Name of Sub-District | Persons/ Males/ Females | Total population | Total workers (main + marginal workers) | Category of workers | | | | | | | |
|---|---|---|---|---|---|---|---|---|---|---|---|---|
| | | | | | Cultivators | | Agricultural labourers | | Household industry workers | | Other workers | |
| | | | | | Number | Percentage | Number | Percentage | Number | Percentage | Number | Percentage |
| 1 | 2 | 3 | 4 | 5 | 6 | 7 | 8 | 9 | 10 | 11 | 12 | 13 |
| 1 | 03141-Loisinga | Persons | 152865 | 67833 | 15197 | 22.40 | 33275 | 49.05 | 3867 | 5.70 | 15494 | 22.84 |
| | | Males | 77027 | 44403 | 13207 | 29.74 | 17442 | 39.28 | 2149 | 4.84 | 11605 | 26.14 |
| | | Females | 75838 | 23430 | 1990 | 8.49 | 15833 | 67.58 | 1718 | 7.33 | 3889 | 16.60 |
| 2 | 03142-Balangir | Persons | 327081 | 129580 | 27614 | 21.31 | 40078 | 30.93 | 5673 | 4.38 | 56215 | 43.38 |
| | | Males | 166615 | 93146 | 23977 | 25.74 | 21312 | 22.88 | 4074 | 4.37 | 43783 | 47.00 |
| | | Females | 160466 | 36434 | 3637 | 9.98 | 18766 | 51.51 | 1599 | 4.39 | 12432 | 34.12 |
| 3 | 03143-Tushura | Persons | 185028 | 74477 | 15310 | 20.56 | 36622 | 49.17 | 3213 | 4.31 | 19332 | 25.96 |
| | | Males | 92953 | 49006 | 13610 | 27.77 | 19505 | 39.80 | 1744 | 3.56 | 14147 | 28.87 |
| | | Females | 92075 | 25471 | 1700 | 6.67 | 17117 | 67.20 | 1469 | 5.77 | 5185 | 20.36 |
| 4 | 03144-Patnagarh | Persons | 168325 | 77988 | 18705 | 23.98 | 36709 | 47.07 | 3999 | 5.13 | 18575 | 23.82 |
| | | Males | 84647 | 49893 | 15542 | 31.15 | 18025 | 36.13 | 2478 | 4.97 | 13848 | 27.76 |
| | | Females | 83678 | 28095 | 3163 | 11.26 | 18684 | 66.50 | 1521 | 5.41 | 4727 | 16.83 |
| 5 | 03145-Khaprakhol | Persons | 89819 | 43627 | 12957 | 29.70 | 23858 | 54.69 | 1344 | 3.08 | 5468 | 12.53 |
| | | Males | 44393 | 26065 | 10814 | 41.49 | 10422 | 39.98 | 796 | 3.05 | 4033 | 15.47 |
| | | Females | 45426 | 17562 | 2143 | 12.20 | 13436 | 76.51 | 548 | 3.12 | 1435 | 8.17 |
| 6 | 03146-Turekela | Persons | 52422 | 25446 | 7046 | 27.69 | 13857 | 54.46 | 746 | 2.93 | 3797 | 14.92 |
| | | Males | 25994 | 14831 | 5807 | 39.15 | 6019 | 40.58 | 411 | 2.77 | 2594 | 17.49 |
| | | Females | 26428 | 10615 | 1239 | 11.67 | 7838 | 73.84 | 335 | 3.16 | 1203 | 11.33 |
| 7 | 03147-Belpara | Persons | 116136 | 55353 | 12372 | 22.35 | 32498 | 58.71 | 2160 | 3.90 | 8323 | 15.04 |
| | | Males | 58087 | 33562 | 11022 | 32.84 | 15017 | 44.74 | 1338 | 3.99 | 6185 | 18.43 |
| | | Females | 58049 | 21791 | 1350 | 6.20 | 17481 | 80.22 | 822 | 3.77 | 2138 | 9.81 |
| 8 | 03148-Saintala | Persons | 148991 | 63189 | 15782 | 24.98 | 28851 | 45.66 | 1798 | 2.85 | 16758 | 26.52 |
| | | Males | 75090 | 42767 | 13078 | 30.58 | 15030 | 35.14 | 1162 | 2.72 | 13497 | 31.56 |
| | | Females | 73901 | 20422 | 2704 | 13.24 | 13821 | 67.68 | 636 | 3.11 | 3261 | 15.97 |
| 9 | 03149-Kantabanji | Persons | 72115 | 30242 | 5235 | 17.31 | 9797 | 32.40 | 1202 | 3.97 | 14008 | 46.32 |
| | | Males | 36286 | 20279 | 4211 | 20.77 | 4514 | 22.26 | 733 | 3.61 | 10821 | 53.36 |
| | | Females | 35829 | 9963 | 1024 | 10.28 | 5283 | 53.03 | 469 | 4.71 | 3187 | 31.99 |
| 10 | 03150-Bangomunda | Persons | 74579 | 35681 | 9364 | 26.24 | 18129 | 50.81 | 1484 | 4.16 | 6704 | 18.79 |

**Table 33: Distribution of workers by sex in four categories of economic activity in Sub-District, 2011**

| Sr. No. | Name of Sub-District | Persons/ Males/ Females | Total population | Total workers (main + marginal workers) | Category of workers | | | | | | | |
|---|---|---|---|---|---|---|---|---|---|---|---|---|
| | | | | | Cultivators | | Agricultural labourers | | Household industry workers | | Other workers | |
| | | | | | Number | Percentage | Number | Percentage | Number | Percentage | Number | Percentage |
| 1 | 2 | 3 | 4 | 5 | 6 | 7 | 8 | 9 | 10 | 11 | 12 | 13 |
| | | Males | 37639 | 21462 | 7691 | 35.84 | 8175 | 38.09 | 1010 | 4.71 | 4586 | 21.37 |
| | | Females | 36940 | 14219 | 1673 | 11.77 | 9954 | 70.00 | 474 | 3.33 | 2118 | 14.90 |
| 11 | 03151-Sindhekela | Persons | 98777 | 49046 | 13988 | 28.52 | 27643 | 56.36 | 829 | 1.69 | 6586 | 13.43 |
| | | Males | 49620 | 28941 | 10766 | 37.20 | 12862 | 44.44 | 482 | 1.67 | 4831 | 16.69 |
| | | Females | 49157 | 20105 | 3222 | 16.03 | 14781 | 73.52 | 347 | 1.73 | 1755 | 8.73 |
| 12 | 03152-Titlagarh | Persons | 162859 | 68139 | 12995 | 19.07 | 25099 | 36.83 | 2335 | 3.43 | 27710 | 40.67 |
| | | Males | 81746 | 45601 | 10557 | 23.15 | 12374 | 27.14 | 1421 | 3.12 | 21249 | 46.60 |
| | | Females | 81113 | 22538 | 2438 | 10.82 | 12725 | 56.46 | 914 | 4.06 | 6461 | 28.67 |
| | District: Balangir (393) | Persons | 1648997 | 720601 | 166565 | 23.11 | 326416 | 45.30 | 28650 | 3.98 | 198970 | 27.61 |
| | | Males | 830097 | 469956 | 140282 | 29.85 | 160697 | 34.19 | 17798 | 3.79 | 151179 | 32.17 |
| | | Females | 818900 | 250645 | 26283 | 10.49 | 165719 | 66.12 | 10852 | 4.33 | 47791 | 19.07 |

**Table 34: Distribution of workers by sex in four categories of economic activity in CD blocks, 2011**

| Sr. No. | Name of CD Block | Persons/ Males/ Females | Total population | Total workers (main + marginal workers) | Category of Workers | | | | | | | |
|---|---|---|---|---|---|---|---|---|---|---|---|---|
| | | | | | Cultivators | | Agricultural labourers | | Household industry workers | | Other workers | |
| | | | | | Number | Percentage | Number | Percentage | Number | Percentage | Number | Percentage |
| 1 | 2 | 3 | 4 | 5 | 6 | 7 | 8 | 9 | 10 | 11 | 12 | 13 |
| 1 | 0241-Agalpur | Persons | 96342 | 43996 | 10445 | 23.74 | 23666 | 53.79 | 2688 | 6.11 | 7197 | 16.36 |
| | | Males | 48602 | 28186 | 9012 | 31.97 | 12179 | 43.21 | 1607 | 5.70 | 5388 | 19.12 |
| | | Females | 47740 | 15810 | 1433 | 9.06 | 11487 | 72.66 | 1081 | 6.84 | 1809 | 11.44 |
| 2 | 0242-Loisinga | Persons | 89713 | 39773 | 9575 | 24.07 | 18922 | 47.57 | 1651 | 4.15 | 9625 | 24.20 |
| | | Males | 45110 | 26085 | 8366 | 32.07 | 9909 | 37.99 | 832 | 3.19 | 6978 | 26.75 |
| | | Females | 44603 | 13688 | 1209 | 8.83 | 9013 | 65.85 | 819 | 5.98 | 2647 | 19.34 |
| 3 | 0243-Patnagarh | Persons | 130783 | 62448 | 16135 | 25.84 | 31453 | 50.37 | 3208 | 5.14 | 11652 | 18.66 |
| | | Males | 65760 | 38952 | 13324 | 34.21 | 15479 | 39.74 | 1963 | 5.04 | 8186 | 21.02 |
| | | Females | 65023 | 23496 | 2811 | 11.96 | 15974 | 67.99 | 1245 | 5.30 | 3466 | 14.75 |
| 4 | 0244-Khaprakhol | Persons | 93557 | 44347 | 13510 | 30.46 | 22661 | 51.10 | 1760 | 3.97 | 6416 | 14.47 |
| | | Males | 46234 | 27124 | 11266 | 41.54 | 10080 | 37.16 | 1023 | 3.77 | 4755 | 17.53 |
| | | Females | 47323 | 17223 | 2244 | 13.03 | 12581 | 73.05 | 737 | 4.28 | 1661 | 9.64 |
| 5 | 0245-Belpara | Persons | 128916 | 63019 | 13964 | 22.16 | 38057 | 60.39 | 2218 | 3.52 | 8780 | 13.93 |
| | | Males | 64439 | 37580 | 12400 | 33.00 | 17287 | 46.00 | 1374 | 3.66 | 6519 | 17.35 |
| | | Females | 64477 | 25439 | 1564 | 6.15 | 20770 | 81.65 | 844 | 3.32 | 2261 | 8.89 |
| 6 | 0246-Turekela | Persons | 82781 | 38143 | 9890 | 25.93 | 17945 | 47.05 | 1271 | 3.33 | 9037 | 23.69 |
| | | Males | 40988 | 23192 | 8113 | 34.98 | 7957 | 34.31 | 736 | 3.17 | 6386 | 27.54 |
| | | Females | 41793 | 14951 | 1777 | 11.89 | 9988 | 66.80 | 535 | 3.58 | 2651 | 17.73 |
| 7 | 0247-Bangomunda | Persons | 111330 | 55407 | 16836 | 30.39 | 28898 | 52.16 | 1881 | 3.39 | 7792 | 14.06 |
| | | Males | 56296 | 32507 | 12967 | 39.89 | 12681 | 39.01 | 1255 | 3.86 | 5604 | 17.24 |
| | | Females | 55034 | 22900 | 3869 | 16.90 | 16217 | 70.82 | 626 | 2.73 | 2188 | 9.55 |
| 8 | 0248-Muribahal | Persons | 114839 | 55275 | 13987 | 25.30 | 30264 | 54.75 | 1407 | 2.55 | 9617 | 17.40 |
| | | Males | 57365 | 33287 | 11436 | 34.36 | 14282 | 42.91 | 682 | 2.05 | 6887 | 20.69 |
| | | Females | 57474 | 21988 | 2551 | 11.60 | 15982 | 72.69 | 725 | 3.30 | 2730 | 12.42 |
| 9 | 0249-Titlagarh | Persons | 118942 | 53531 | 11087 | 20.71 | 25751 | 48.10 | 1734 | 3.24 | 14959 | 27.94 |
| | | Males | 59533 | 33846 | 9030 | 26.68 | 12836 | 37.92 | 977 | 2.89 | 11003 | 32.51 |
| | | Females | 59409 | 19685 | 2057 | 10.45 | 12915 | 65.61 | 757 | 3.85 | 3956 | 20.10 |
| 10 | 0250-Saintala | Persons | 114775 | 47173 | 12166 | 25.79 | 20197 | 42.81 | 1368 | 2.90 | 13442 | 28.50 |
| | | Males | 57715 | 32880 | 10202 | 31.03 | 11001 | 33.46 | 973 | 2.96 | 10704 | 32.55 |

**Table 34: Distribution of workers by sex in four categories of economic activity in CD blocks, 2011**

| Sr. No. | Name of CD Block | Persons/ Males/ Females | Total population | Total workers (main + marginal workers) | Category of Workers | | | | | | | |
|---|---|---|---|---|---|---|---|---|---|---|---|---|
| | | | | | Cultivators | | Agricultural labourers | | Household industry workers | | Other workers | |
| | | | | | Number | Percentage | Number | Percentage | Number | Percentage | Number | Percentage |
| 1 | 2 | 3 | 4 | 5 | 6 | 7 | 8 | 9 | 10 | 11 | 12 | 13 |
| | | Females | 57060 | 14293 | 1964 | 13.74 | 9196 | 64.34 | 395 | 2.76 | 2738 | 19.16 |
| 11 | 0251-Deogaon | Persons | 97645 | 36719 | 7571 | 20.62 | 17555 | 47.81 | 1602 | 4.36 | 9991 | 27.21 |
| | | Males | 49005 | 24317 | 6719 | 27.63 | 9227 | 37.94 | 837 | 3.44 | 7534 | 30.98 |
| | | Females | 48640 | 12402 | 852 | 6.87 | 8328 | 67.15 | 765 | 6.17 | 2457 | 19.81 |
| 12 | 0252-Balangir | Persons | 102952 | 41631 | 10736 | 25.79 | 14781 | 35.50 | 2589 | 6.22 | 13525 | 32.49 |
| | | Males | 52076 | 29491 | 9474 | 32.13 | 8686 | 29.45 | 1472 | 4.99 | 9859 | 33.43 |
| | | Females | 50876 | 12140 | 1262 | 10.40 | 6095 | 50.21 | 1117 | 9.20 | 3666 | 30.20 |
| 13 | 0253-Puintala | Persons | 111635 | 46349 | 13548 | 29.23 | 19803 | 42.73 | 1122 | 2.42 | 11876 | 25.62 |
| | | Males | 56753 | 32038 | 11726 | 36.60 | 10134 | 31.63 | 847 | 2.64 | 9331 | 29.12 |
| | | Females | 54882 | 14311 | 1822 | 12.73 | 9669 | 67.56 | 275 | 1.92 | 2545 | 17.78 |
| 14 | 0254-Gudvella (Tentulikhunti) | Persons | 57406 | 25478 | 5384 | 21.13 | 13916 | 54.62 | 885 | 3.47 | 5293 | 20.77 |
| | | Males | 28894 | 16178 | 4764 | 29.45 | 7218 | 44.62 | 528 | 3.26 | 3668 | 22.67 |
| | | Females | 28512 | 9300 | 620 | 6.67 | 6698 | 72.02 | 357 | 3.84 | 1625 | 17.47 |
| | Total | Persons | 1451616 | 653289 | 164834 | 25.23 | 323869 | 49.58 | 25384 | 3.89 | 139202 | 21.31 |
| | | Males | 728770 | 415663 | 138799 | 33.39 | 158956 | 38.24 | 15106 | 3.63 | 102802 | 24.73 |
| | | Females | 722846 | 237626 | 26035 | 10.96 | 164913 | 69.40 | 10278 | 4.33 | 36400 | 15.32 |

**Table 35: Distribution of workers by sex in four categories of economic activity in Towns, 2011**

| Sr. No. | Name of town | Persons/ Males/ Females | Total population | Total workers (main + marginal workers) | Category of workers | | | | | | | |
|---|---|---|---|---|---|---|---|---|---|---|---|---|
| | | | | | Cultivators | | Agricultural labourers | | Household industry workers | | Other workers | |
| | | | | | Number | Percentage | Number | Percentage | Number | Percentage | Number | Percentage |
| 1 | 2 | 3 | 4 | 5 | 6 | 7 | 8 | 9 | 10 | 11 | 12 | 13 |
| 1 | 419976-Loisinga (CT) | Persons | 6220 | 2022 | 123 | 6.08 | 262 | 12.96 | 110 | 5.44 | 1527 | 75.52 |
| | | Males | 3098 | 1602 | 111 | 6.93 | 165 | 10.30 | 95 | 5.93 | 1231 | 76.84 |
| | | Females | 3122 | 420 | 12 | 2.86 | 97 | 23.10 | 15 | 3.57 | 296 | 70.48 |
| 2 | 801890-Balangir (M) | Persons | 98238 | 34415 | 706 | 2.05 | 987 | 2.87 | 2011 | 5.84 | 30711 | 89.24 |
| | | Males | 50582 | 27420 | 590 | 2.15 | 690 | 2.52 | 1670 | 6.09 | 24470 | 89.24 |
| | | Females | 47656 | 6995 | 116 | 1.66 | 297 | 4.25 | 341 | 4.87 | 6241 | 89.22 |
| 3 | 420513-Tushura (CT) | Persons | 4823 | 1507 | 33 | 2.19 | 83 | 5.51 | 95 | 6.30 | 1296 | 86.00 |
| | | Males | 2475 | 1238 | 32 | 2.58 | 51 | 4.12 | 79 | 6.38 | 1076 | 86.91 |
| | | Females | 2348 | 269 | 1 | 0.37 | 32 | 11.90 | 16 | 5.95 | 220 | 81.78 |
| 4 | 801891-Patnagarh (NAC) | Persons | 21024 | 7154 | 425 | 5.94 | 894 | 12.50 | 317 | 4.43 | 5518 | 77.13 |
| | | Males | 10694 | 5864 | 388 | 6.62 | 618 | 10.54 | 252 | 4.30 | 4606 | 78.55 |
| | | Females | 10330 | 1290 | 37 | 2.87 | 276 | 21.40 | 65 | 5.04 | 912 | 70.70 |
| 5 | 421195-Badmal (CT) | Persons | 5431 | 1796 | 8 | 0.45 | 0 | 0.00 | 3 | 0.17 | 1785 | 99.39 |
| | | Males | 3013 | 1677 | 4 | 0.24 | 0 | 0.00 | 1 | 0.06 | 1672 | 99.70 |
| | | Females | 2418 | 119 | 4 | 3.36 | 0 | 0.00 | 2 | 1.68 | 113 | 94.96 |
| 6 | 801892-Kantabanji (NAC) | Persons | 21819 | 7230 | 120 | 1.66 | 44 | 0.61 | 299 | 4.14 | 6767 | 93.60 |
| | | Males | 11258 | 5994 | 99 | 1.65 | 23 | 0.38 | 239 | 3.99 | 5633 | 93.98 |
| | | Females | 10561 | 1236 | 21 | 1.70 | 21 | 1.70 | 60 | 4.85 | 1134 | 91.75 |
| 7 | 421343-Bangomunda (CT) | Persons | 5759 | 2015 | 74 | 3.67 | 84 | 4.17 | 53 | 2.63 | 1804 | 89.53 |
| | | Males | 2802 | 1455 | 63 | 4.33 | 46 | 3.16 | 43 | 2.96 | 1303 | 89.55 |
| | | Females | 2957 | 560 | 11 | 1.96 | 38 | 6.79 | 10 | 1.79 | 501 | 89.46 |
| 8 | 801893-Titlagarh (NAC + OG) | Persons | 34067 | 11173 | 242 | 2.17 | 193 | 1.73 | 378 | 3.38 | 10360 | 92.72 |
| | | Males | 17405 | 9043 | 196 | 2.17 | 148 | 1.64 | 313 | 3.46 | 8386 | 92.73 |
| | | Females | 16662 | 2130 | 46 | 2.16 | 45 | 2.11 | 65 | 3.05 | 1974 | 92.68 |
| | District (Urban): Balangir(393) | Persons | 197381 | 67312 | 1731 | 2.57 | 2547 | 3.78 | 3266 | 4.85 | 59768 | 88.79 |
| | | Males | 101327 | 54293 | 1483 | 2.73 | 1741 | 3.21 | 2692 | 4.96 | 48377 | 89.10 |
| | | Females | 96054 | 13019 | 248 | 1.90 | 806 | 6.19 | 574 | 4.41 | 11391 | 87.50 |

Table 36: Distribution of villages according to availability of different amenities, 2011

| Sr. No. | Name of CD Block | Number of inhabited villages | Type of amenity available | | | | | | | | | |
|---|---|---|---|---|---|---|---|---|---|---|---|---|
| | | | Education* | Medical^ | Drinking water | Post office # | Telephone ** | Transport communications $ | Banks@ | Agricultural credit societies | Approach by pucca road | Power supply |
| 1 | 2 | 3 | 4 | 5 | 6 | 7 | 8 | 9 | 10 | 11 | 12 | 13 |
| 1 | 0241-Agalpur | 102 | 101 ( 99.02) | 43 ( 42.16) | 102 ( 100) | 23 ( 22.55) | 100 ( 98.04) | 40 ( 39.22) | 0 ( 0) | 1 ( 0.98) | 52 ( 50.98) | 93 ( 91.18) |
| 2 | 0242-Loisinga | 106 | 104 ( 98.11) | 27 ( 25.47) | 106 ( 100) | 15 ( 14.15) | 104 ( 98.11) | 45 ( 42.45) | 0 ( 0) | 1 ( 0.94) | 57 ( 53.77) | 100 ( 94.34) |
| 3 | 0243-Patnagarh | 164 | 163 ( 99.39) | 60 ( 36.59) | 164 ( 100) | 28 ( 17.07) | 163 ( 99.39) | 51 ( 31.1) | 0 ( 0) | 15 ( 9.15) | 98 ( 59.76) | 147 ( 89.63) |
| 4 | 0244-Khaprakhol | 132 | 130 ( 98.48) | 64 ( 48.48) | 132 ( 100) | 25 ( 18.94) | 132 ( 100) | 74 ( 56.06) | 0 ( 0) | 11 ( 8.33) | 75 ( 56.82) | 114 ( 86.36) |
| 5 | 0245-Belpara | 119 | 117 ( 98.32) | 60 ( 50.42) | 119 ( 100) | 24 ( 20.17) | 119 ( 100) | 35 ( 29.41) | 1 ( 0.84) | 6 ( 5.04) | 70 ( 58.82) | 105 ( 88.24) |
| 6 | 0246-Turekela | 101 | 101 ( 100) | 23 ( 22.77) | 100 ( 99.01) | 18 ( 17.82) | 99 ( 98.02) | 28 ( 27.72) | 0 ( 0) | 10 ( 9.9) | 97 ( 96.04) | 56 ( 55.45) |
| 7 | 0247-Bangomunda | 132 | 129 ( 97.73) | 16 ( 12.12) | 132 ( 100) | 20 ( 15.15) | 132 ( 100) | 17 ( 12.88) | 1 ( 0.76) | 14 ( 10.61) | 53 ( 40.15) | 2 ( 1.52) |
| 8 | 0248-Muribahal | 158 | 151 ( 95.57) | 33 ( 20.89) | 157 ( 99.37) | 19 ( 12.03) | 154 ( 97.47) | 46 ( 29.11) | 0 ( 0) | 10 ( 6.33) | 49 ( 31.01) | 90 ( 56.96) |
| 9 | 0249-Titlagarh | 130 | 123 ( 94.62) | 44 ( 33.85) | 130 ( 100) | 22 ( 16.92) | 130 ( 100) | 55 ( 42.31) | 0 ( 0) | 4 ( 3.08) | 93 ( 71.54) | 112 ( 86.15) |
| 10 | 0250-Saintala | 134 | 127 ( 94.78) | 35 ( 26.12) | 134 ( 100) | 21 ( 15.67) | 134 ( 100) | 70 ( 52.24) | 1 ( 0.75) | 7 ( 5.22) | 114 ( 85.07) | 108 ( 80.6) |
| 11 | 0251-Deogaon | 126 | 126 ( 100) | 14 ( 11.11) | 126 ( 100) | 23 ( 18.25) | 125 ( 99.21) | 46 ( 36.51) | 0 ( 0) | 9 ( 7.14) | 80 ( 63.49) | 109 ( 86.51) |
| 12 | 0252-Balangir | 122 | 121 ( 99.18) | 35 ( 28.69) | 122 ( 100) | 21 ( 17.21) | 120 ( 98.36) | 57 ( 46.72) | 0 ( 0) | 11 ( 9.02) | 74 ( 60.66) | 119 ( 97.54) |
| 13 | 0253-Puintala | 134 | 134 ( 100) | 44 ( 32.84) | 134 ( 100) | 26 ( 19.4) | 132 ( 98.51) | 64 ( 47.76) | 0 ( 0) | 10 ( 7.46) | 85 ( 63.43) | 114 ( 85.07) |
| 14 | 0254-Gudvella (Tentulikhunti) | 91 | 90 ( 98.9) | 35 ( 38.46) | 91 ( 100) | 19 ( 20.88) | 89 ( 97.8) | 27 ( 29.67) | 0 ( 0) | 3 ( 3.3) | 70 ( 76.92) | 67 ( 73.63) |
| | **Total** | 1751 | 1717 ( 98.06) | 533 ( 30.44) | 1749 ( 99.89) | 304 ( 17.36) | 1733 ( 98.97) | 655 ( 37.41) | 3 ( 0.17) | 112 ( 6.4) | 1067 ( 60.94) | 1336 ( 76.3) |

Note:-

* Education includes all education facilities.

^ Medical includes all medical facilities.

# Post office includes post office, telegraph office and Post and telegraph office.

$ Transport communication includes bus service, rail facility and navigable waterways.

@ Bank includes Commercial Bank and Cooperative Bank.

** Telephone includes Telephone,PCO and Mobile.

Table 37: Number and percentage of rural population served by different amenities, 2011

| Sr. No. | Name of CD Block | Total population of inhabited villages | Type of amenity available | | | | | |
|---|---|---|---|---|---|---|---|---|
| | | | Education* | Medical^ | Drinking water | Post office # | Telephone ** | Transport communications $ |
| 1 | 2 | 3 | 4 | 5 | 6 | 7 | 8 | 9 |
| 1 | 0241-Agalpur | 96342 | 96187 ( 99.84) | 57131 ( 59.3) | 96342 ( 100) | 42359 ( 43.97) | 95519 ( 99.15) | 55442 ( 57.55) |
| 2 | 0242-Loisinga | 89713 | 88904 ( 99.1) | 33102 ( 36.9) | 89713 ( 100) | 26444 ( 29.48) | 89499 ( 99.76) | 51732 ( 57.66) |
| 3 | 0243-Patnagarh | 130783 | 130601 ( 99.86) | 62779 ( 48) | 130783 ( 100) | 44443 ( 33.98) | 130690 ( 99.93) | 57539 ( 44) |
| 4 | 0244-Khaprakhol | 93557 | 93346 ( 99.77) | 55535 ( 59.36) | 93557 ( 100) | 30948 ( 33.08) | 93557 ( 100) | 60316 ( 64.47) |
| 5 | 0245-Belpara | 128916 | 128707 ( 99.84) | 87583 ( 67.94) | 128916 ( 100) | 50559 ( 39.22) | 128916 ( 100) | 57230 ( 44.39) |
| 6 | 0246-Turekela | 82781 | 82781 ( 100) | 29785 ( 35.98) | 82732 ( 99.94) | 23332 ( 28.19) | 82620 ( 99.81) | 29165 ( 35.23) |
| 7 | 0247-Bangomunda | 111330 | 110686 ( 99.42) | 27532 ( 24.73) | 111330 ( 100) | 26831 ( 24.1) | 111330 ( 100) | 24443 ( 21.96) |
| 8 | 0248-Muribahal | 114839 | 112963 ( 98.37) | 39020 ( 33.98) | 114745 ( 99.92) | 26825 ( 23.36) | 113844 ( 99.13) | 40964 ( 35.67) |
| 9 | 0249-Titlagarh | 118942 | 118045 ( 99.25) | 53015 ( 44.57) | 118942 ( 100) | 36431 ( 30.63) | 118942 ( 100) | 59578 ( 50.09) |
| 10 | 0250-Saintala | 114775 | 113465 ( 98.86) | 52325 ( 45.59) | 114775 ( 100) | 36812 ( 32.07) | 114775 ( 100) | 72341 ( 63.03) |
| 11 | 0251-Deogaon | 97645 | 97645 ( 100) | 17795 ( 18.22) | 97645 ( 100) | 29971 ( 30.69) | 97149 ( 99.49) | 46043 ( 47.15) |
| 12 | 0252-Balangir | 102952 | 102576 ( 99.63) | 45790 ( 44.48) | 102952 ( 100) | 35863 ( 34.83) | 102730 ( 99.78) | 56749 ( 55.12) |
| 13 | 0253-Puintala | 111635 | 111635 ( 100) | 47463 ( 42.52) | 111635 ( 100) | 39947 ( 35.78) | 110779 ( 99.23) | 64639 ( 57.9) |
| 14 | 0254-Gudvella (Tentulikhunti) | 57406 | 57237 ( 99.71) | 33094 ( 57.65) | 57406 ( 100) | 22384 ( 38.99) | 56781 ( 98.91) | 22212 ( 38.69) |
| | Total | 1451616 | 1444778 ( 99.53) | 641949 ( 44.22) | 1451473 ( 99.99) | 473149 ( 32.59) | 1447131 ( 99.69) | 698393 ( 48.11) |

Note:-

* Education includes all education facilities.

^ Medical includes all medical facilities.

# Post office includes post office, telegraph office and Post and telegraph office.

$ Transport communication includes bus service, rail facility and navigable waterways.

@ Bank includes Commercial Bank and Cooperative Bank.

** Telephone includes Telephone,PCO and Mobile.

| Sr. No. | Name of CD Block | Banks@ | Agricultural credit societies | Approach by pucca road | Power supply |
|---|---|---|---|---|---|
| 1 | 2 | 10 | 11 | 12 | 13 |
| 1 | 0241-Agalpur | 0 ( 0) | 1205 ( 1.25) | 67067 ( 69.61) | 90380 ( 93.81) |
| 2 | 0242-Loisinga | 0 ( 0) | 927 ( 1.03) | 62782 ( 69.98) | 86683 ( 96.62) |
| 3 | 0243-Patnagarh | 0 ( 0) | 10140 ( 7.75) | 91415 ( 69.9) | 125257 ( 95.77) |
| 4 | 0244-Khaprakhol | 0 ( 0) | 8467 ( 9.05) | 64171 ( 68.59) | 85563 ( 91.46) |
| 5 | 0245-Belpara | 9454 ( 7.33) | 13799 ( 10.7) | 87777 ( 68.09) | 121421 ( 94.19) |
| 6 | 0246-Turekela | 0 ( 0) | 7408 ( 8.95) | 80265 ( 96.96) | 49868 ( 60.24) |
| 7 | 0247-Bangomunda | 5734 ( 5.15) | 10350 ( 9.3) | 51574 ( 46.33) | 8904 ( 8) |
| 8 | 0248-Muribahal | 0 ( 0) | 7082 ( 6.17) | 49401 ( 43.02) | 73983 ( 64.42) |
| 9 | 0249-Titlagarh | 0 ( 0) | 8248 ( 6.93) | 96529 ( 81.16) | 108215 ( 90.98) |
| 10 | 0250-Saintala | 7083 ( 6.17) | 12564 ( 10.95) | 105424 ( 91.85) | 103470 ( 90.15) |
| 11 | 0251-Deogaon | 0 ( 0) | 6965 ( 7.13) | 74377 ( 76.17) | 88645 ( 90.78) |
| 12 | 0252-Balangir | 0 ( 0) | 8253 ( 8.02) | 70516 ( 68.49) | 101905 ( 98.98) |
| 13 | 0253-Puintala | 0 ( 0) | 6382 ( 5.72) | 76906 ( 68.89) | 103231 ( 92.47) |
| 14 | 0254-Gudvella (Tentulikhunti) | 0 ( 0) | 1584 ( 2.76) | 47311 ( 82.41) | 50014 ( 87.12) |
| | Total | 22271 ( 1.53) | 103374 ( 7.12) | 1025515 ( 70.65) | 1197539 ( 82.5) |

Table 38: Distribution of villages not having certain amenities, arranged by distance ranges from the places where these are available, 2011

| Village not having the amenity of | Distance range of place from the villages where the amenity is available | | | |
|---|---|---|---|---|
| | Less than 5 kilometres | 5-10 kilometres | 10+ kilometres | Total (Col. 2-4) |
| 1 | 2 | 3 | 4 | 5 |
| 1. Education:- | | | | |
| (a) Primary school | 33 | 0 | 1 | 34 |
| (b) Middle school | 679 | 308 | 3 | 990 |
| (c) Degree college | 188 | 408 | 1123 | 1719 |
| 2. Medical:- | | | | |
| (a) Hospital | 339 | 881 | 516 | 1736 |
| (b) PHC | 280 | 634 | 831 | 1745 |
| 3. Post office- | 821 | 359 | 267 | 1447 |
| 4. Telephone | 4 | 4 | 10 | 18 |
| 5. Bus service | 380 | 416 | 407 | 1203 |
| 6. Bank:- | | | | |
| (a) Commercial Bank | 93 | 474 | 1182 | 1749 |
| (b) Cooprative bank | 93 | 474 | 1181 | 1748 |
| 7. Agricultural credit societies | 89 | 435 | 1115 | 1639 |

**Degree college** includes Art,Engineering and Medicine

**Hospital** includes Allopathic & Alternative Medicine

**Post office** includes post office, telegraph office and post & telegraph office

**Telephone** includes Telephone,PCO and mobiles

**Bus** includes private and public

Table 39: Distribution of villages according to the distance from the nearest statutory town and availability of different amenities, 2011

| Distance Range from the nearest Statutory Town (In Kilometres) | Number\ Percentage | Number of Inhabited Villages in Each Range | Type of amenity available | | | | | | | |
|---|---|---|---|---|---|---|---|---|---|---|
| | | | Education* | Medical^ | Post Office# | Telephone ** | Transport Communications $ | Banks @ | Agricultural Credit Societies | Approach by Pucca Road |
| 1 | 2 | 3 | 4 | 5 | 6 | 7 | 8 | 9 | 10 | 11 |
| Less than 5 | Number | 34 | 33 | 13 | 10 | 33 | 16 | 0 | 1 | 30 |
| | Percentage | | 97.06 | 38.24 | 29.41 | 97.06 | 47.06 | 0 | 2.94 | 88.24 |
| 5 - 15 | Number | 482 | 472 | 158 | 81 | 479 | 186 | 0 | 32 | 311 |
| | Percentage | | 97.93 | 32.78 | 16.8 | 99.38 | 38.59 | 0 | 6.64 | 64.52 |
| 16- 50 | Number | 1163 | 1143 | 334 | 203 | 1153 | 432 | 3 | 77 | 675 |
| | Percentage | | 98.28 | 28.72 | 17.45 | 99.14 | 37.15 | 0.26 | 6.62 | 58.04 |
| 51+ | Number | 72 | 69 | 28 | 10 | 68 | 21 | 0 | 2 | 51 |
| | Percentage | | 95.83 | 38.89 | 13.89 | 94.44 | 29.17 | 0 | 2.78 | 70.83 |
| Unspecified | Number | 0 | 0 | 0 | 0 | 0 | 0 | 0 | 0 | 0 |
| | Percentage | | 0 | 0 | 0 | 0 | 0 | 0 | 0 | 0 |
| **Total** | Number | 1751 | 1717 | 533 | 304 | 1733 | 655 | 3 | 112 | 1067 |
| | **Percentage** | | **98.06** | **30.44** | **17.36** | **98.97** | **37.41** | **0.17** | **6.4** | **60.94** |

Note:-

* Education includes all education facilities.

^ Medical includes all medical facilities.

# Post office includes post office, telegraph office and Post and telegraph office.

$ Transport communication includes bus service, railway facility and navigable waterways.

@ Bank includes Commercial Bank and Cooperative Bank.

** Telephone includes Telephone,PCO and Mobile.

Table 40: Distribution of villages according to population range and amenities available, 2011

| Population range | Number\ Percentage | Number of inhabited villages in each range | Type of amenity available | | | | | | | | | |
|---|---|---|---|---|---|---|---|---|---|---|---|---|
| | | | Education* | Medical ^ | Drinking water | Post office # | Telephone ** | Transport communications $ | Banks@ | Agricultural credit societies | Approach by pucca road | Power supply |
| 1 | 2 | 3 | 4 | 5 | 6 | 7 | 8 | 9 | 10 | 11 | 12 | 13 |
| 1-499 | Number | 584 | 551 | 87 | 582 | 20 | 566 | 154 | 0 | 35 | 280 | 383 |
| | Percentage | | 94.35 | 14.9 | 99.66 | 3.42 | 96.92 | 26.37 | 0 | 5.99 | 47.95 | 65.58 |
| 500-999 | Number | 693 | 692 | 192 | 693 | 72 | 693 | 237 | 0 | 47 | 413 | 548 |
| | Percentage | | 99.86 | 27.71 | 100 | 10.39 | 100 | 34.2 | 0 | 6.78 | 59.6 | 79.08 |
| 1000 - 1999 | Number | 376 | 376 | 173 | 376 | 135 | 376 | 187 | 0 | 25 | 283 | 307 |
| | Percentage | | 100 | 46.01 | 100 | 35.9 | 100 | 49.73 | 0 | 6.65 | 75.27 | 81.65 |
| 2000 - 4999 | Number | 95 | 95 | 78 | 95 | 75 | 95 | 74 | 0 | 3 | 88 | 95 |
| | Percentage | | 100 | 82.11 | 100 | 78.95 | 100 | 77.89 | 0 | 3.16 | 92.63 | 100 |
| 5000 - 9999 | Number | 3 | 3 | 3 | 3 | 2 | 3 | 3 | 3 | 2 | 3 | 3 |
| | Percentage | | 100 | 100 | 100 | 66.67 | 100 | 100 | 100 | 66.67 | 100 | 100 |
| 10000 + | Number | 0 | 0 | 0 | 0 | 0 | 0 | 0 | 0 | 0 | 0 | 0 |
| | Percentage | | 0 | 0 | 0 | 0 | 0 | 0 | 0 | 0 | 0 | 0 |
| **District Total** | **Number** | **1751** | **1717** | **533** | **1749** | **304** | **1733** | **655** | **3** | **112** | **1067** | **1336** |
| | **Percentage** | | **98.06** | **30.44** | **99.89** | **17.36** | **98.97** | **37.41** | **0.17** | **6.4** | **60.94** | **76.3** |

Note:-

* Education includes all education facilities.

^ Medical includes all medical facilities.

# Post office includes post office, telegraph office and Post and telegraph office.

$ Transport communication includes bus service, railway facility and navigable waterways.

@ Bank includes Commercial Bank and Cooperative Bank.

** Telephone includes Telephone,PCO and Mobile.

Table 41: Distribution of villages according to land use, 2011

| Sr.No. | Name of CD Block | Number of inhabited villages | Total area (in Hectares) | Percentage of cultivable area to total area | Percentage of irrigated area to total cultivable area |
|---|---|---|---|---|---|
| 1 | 2 | 3 | 4 | 5 | 6 |
| 1 | 0241-Agalpur | 102 | 29207.00 | 62.47 | 25.60 |
| 2 | 0242-Loisinga | 106 | 31028.00 | 58.08 | 0.34 |
| 3 | 0243-Patnagarh | 164 | 59145.00 | 65.77 | 2.00 |
| 4 | 0244-Khaprakhol | 132 | 44709.00 | 56.14 | 13.01 |
| 5 | 0245-Belpara | 119 | 49837.00 | 40.04 | 9.56 |
| 6 | 0246-Turekela | 101 | 33316.00 | 60.49 | 4.22 |
| 7 | 0247-Bangomunda | 132 | 30588.00 | 71.97 | 2.57 |
| 8 | 0248-Muribahal | 158 | 39845.00 | 24.83 | 0.05 |
| 9 | 0249-Titlagarh | 130 | 35008.00 | 65.36 | 5.25 |
| 10 | 0250-Saintala | 134 | 43868.00 | 48.32 | 6.35 |
| 11 | 0251-Deogaon | 126 | 42997.00 | 53.63 | 5.32 |
| 12 | 0252-Balangir | 122 | 38136.00 | 50.44 | 4.18 |
| 13 | 0253-Puintala | 134 | 33944.00 | 42.01 | 52.70 |
| 14 | 0254-Gudvella (Tentulikhunti) | 91 | 19673.00 | 61.73 | 6.30 |
| | **Total** | **1751** | **531301.00** | **53.65** | **8.76** |

Note:- Culativable area= irrigated area + unirrigated area

Table 42: Schools/ colleges per 10,000 population in towns, 2011

| Sr. No. | Name of the town | Type of educational institution (Approx. numbers) | | | | |
|---|---|---|---|---|---|---|
| | | Primary | Middle | Secondary / matriculation | Senior secondary | College* |
| 1 | 2 | 3 | 4 | 5 | 6 | 7 |
| 1 | 419976-Loisinga (CT) | 8 | 6 | 6 | 2 | 2 |
| 2 | 801890-Balangir (M) | 3 | 2 | 2 | 1 | 1 |
| 3 | 420513-Tushura (CT) | 10 | 8 | 8 | 2 | 2 |
| 4 | 801891-Patnagarh (NAC) | 8 | 2 | 2 | 2 | 1 |
| 5 | 801892-Kantabanji (NAC) | 8 | 4 | 2 | 1 | 1 |
| 6 | 421343-Bangomunda (CT) | 7 | 3 | 2 | 0 | 0 |
| 7 | 801893-Titlagarh (NAC + OG) | 6 | 4 | 1 | 1 | 0 |
| | District: Balangir (393) | 5 | 3 | 2 | 1 | 1 |

Note- * College includes

Arts/ Science/ Commerce College (Degree Level and above)

Table 43: Number of beds in medical institutions in

| Sr. No. | Name of the town | Number of beds in medical institutions per 10,000 population (Approx. numbers) |
|---|---|---|
| 1 | 2 | 3 |
| 1 | 419976-Loisinga (CT) | 6 |
| 2 | 801890-Balangir (M) | 25 |
| 3 | 420513-Tushura (CT) | 19 |
| 4 | 801891-Patnagarh (NAC) | 12 |
| 5 | 801892-Kantabanji (NAC) | 14 |
| 6 | 421343-Bangomunda (CT) | 0 |
| 7 | 801893-Titlagarh (NAC + OG) | 26 |
| | District: Balangir (393) | 21 |

Table 44: Proportion of slum population in towns, 2011

| Sr.No. | Name of the town having slum | Total population | Slum population | Percentage of slum population to total population |
|---|---|---|---|---|
| 1 | 2 | 3 | 4 | 5 |
| 1 | 801890-Balangir (M) | 98238 | 37021 | 37.69 |
| 2 | 801891-Patnagarh (NAC) | 21024 | 8786 | 41.79 |
| 3 | 801893-Titlagarh (NAC + OG) | 34067 | 14355 | 42.14 |
| | Total | 153329 | 60162 | 39.24 |

| Table 45: Most important commodity manufactured in towns, 2011 | | |
|---|---|---|
| Sr. No. | Name of the town | Name of three most important commodities manufactured |
| 1 | 2 | 3 |
| 1 | 419976-Loisinga (CT) | |
| 2 | 801890-Balangir (M) | |
| 3 | 420513-Tushura (CT) | |
| 4 | 801891-Patnagarh (NAC) | |
| 5 | 801892-Kantabanji (NAC) | Cotton |
| 6 | 421343-Bangomunda (CT) | |
| 7 | 801893-Titlagarh (NAC + OG) | Bread, Stone Polishing, Steel Almirah |

Area in Square Km. 296.12
Total population 96342
Total no. of Villages 107

INDIA
ODISHA

# AGALPUR C.D. BLOCK

DISTRICT BALANGIR

1 0 1 2 3 4 Kms.

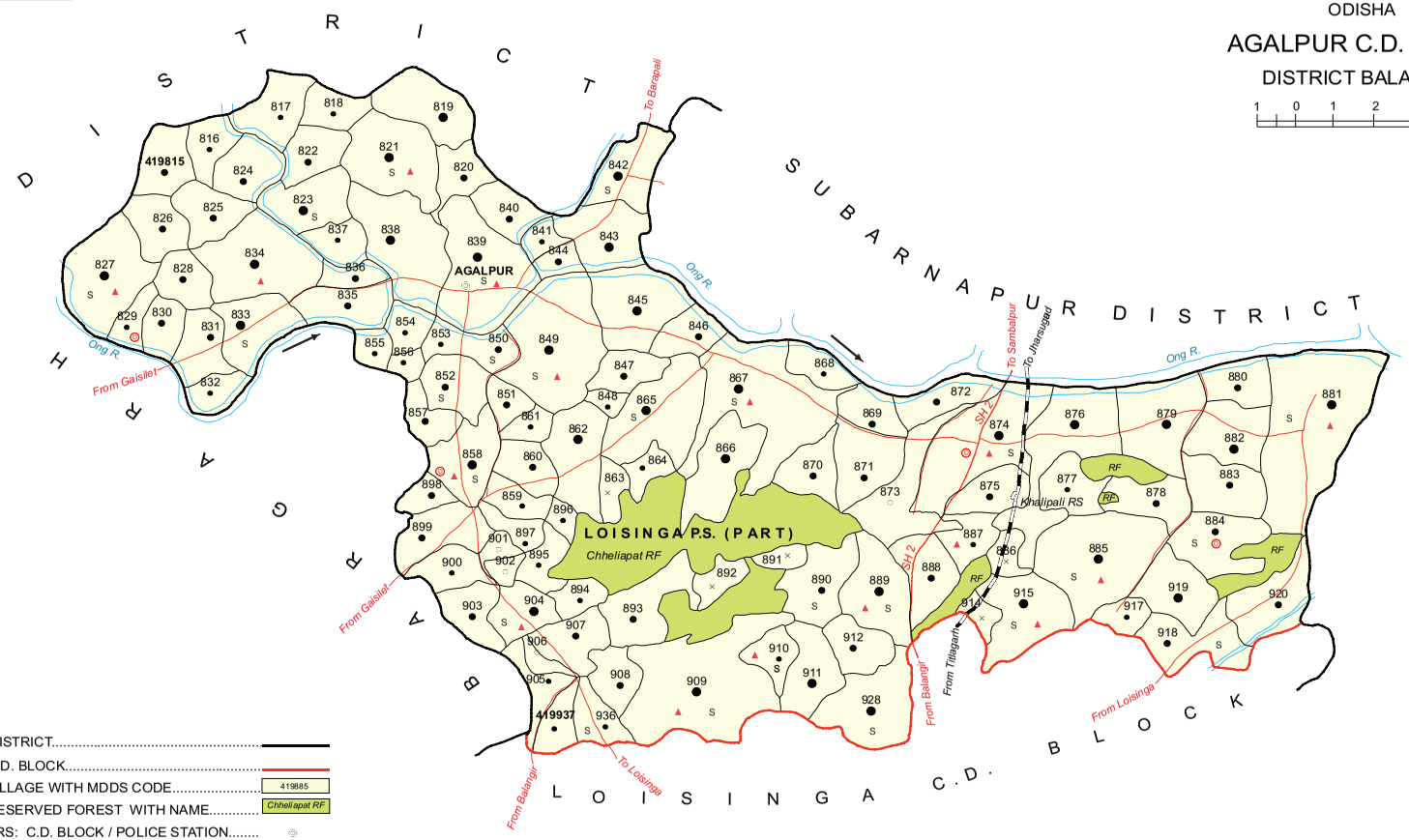


BOUNDARY , DISTRICT.....
" C.D. BLOCK.....
" VILLAGE WITH MDDS CODE..... 419885
" RESERVED FOREST WITH NAME..... Chheliapat RF
HEADQUARTERS: C.D. BLOCK / POLICE STATION.....
POPULATION SIZE OF VILLAGES: BELOW 200,
200 - 499 , 500 - 999 , 1000 - 4999.....
UNINHABITED VILLAGE WITH MDDS CODE..... X 419886
IMPORTANT METALLED ROADS.....
OTHER ROADS.....
RAILWAY LINE WITH STATION , BROAD GAUGE.....
RIVER AND STREAM.....
HIGH SCHOOL/INTER COLLEGE.....
DISPENSARY.....
OTHER MEDICAL SERVICES.....

Census of India 2011- Village Directory

Amenities and Land use ( As in 2009 )

Name of District:-Balangir Location CodeNo:-393

Name of CD Block:-Agalpur Location CodeNo:-0241 DISTRICT CENSUS HANDBOOK

| Sr.No. | Name village | Location code no. | Total area of the village ( in hectares rounded up to one decimal place) | Total population ( 2011 census ) | Number of households (2011 census) | Number of educational amenities available. (I the village , the distance range code viz; a fc Kms and c for 10+ kms of nearest place where is given). | | | | | | | | |
|---|---|---|---|---|---|---|---|---|---|---|---|---|---|---|
| | | | | | | Pre-Primary school (PP) | Primary school (P) | Middle school (M) | Secondary School (S) | Senior Secondary school (SS) | Degree college of arts science & commerce (ASC) | Engineering college(EC) | Medical college (MC) | Management institute (MI) |
| 1 | 2 | 3 | 4 | 5 | 6 | 7 | 8 | 9 | 10 | 11 | 12 | 13 | 14 | 15 |
| 1 | Mundapali | 419815 | 268 | 654 | 170 | b | 1 | 1 b | b | c | c | c | c | |
| 2 | Gondpali | 419816 | 157 | 325 | 83 | b | 1 | 1 b | b | c | c | c | c | |
| 3 | Pudapadar | 419817 | 278 | 492 | 146 | c | 1 | 1 b | c | c | c | c | c | |
| 4 | Bhoipali | 419818 | 162 | 438 | 123 | b | 1 a | a | b | c | c | c | c | |
| 5 | Mahakhand | 419819 | 375 | 1058 | 283 | b | 2 | 1 a | b | b | c | c | c | |
| 6 | Guhiramunda | 419820 | 175 | 537 | 140 | b | 1 a | a | b | c | c | c | c | |
| 7 | Rengali | 419821 | 519 | 1861 | 522 | b | 2 | 1 | 1 b | b | c | c | c | |
| 8 | Buromunda | 419822 | 194 | 569 | 142 | b | 1 a | a | b | c | c | c | c | |
| 9 | Budula | 419823 | 373 | 1263 | 397 | 1 | 2 | 2 | 1 b | b | c | c | c | |
| 10 | Haladipadar | 419824 | 265 | 645 | 162 | b | 1 | 1 b | b | c | c | c | c | |
| 11 | Aenlapali | 419825 | 234 | 590 | 152 | c | 1 | 1 b | b | c | c | c | c | |
| 12 | Dudukamunda | 419826 | 265 | 797 | 225 | a | 1 | 1 a | a | c | c | c | c | |
| 13 | Nagaon | 419827 | 543 | 2165 | 563 | 1 | 2 | 1 | 1 c | c | c | c | c | |
| 14 | Baigankhari | 419828 | 201 | 907 | 243 | a | 1 | 1 a | a | c | c | c | c | |
| 15 | Kanthipali | 419829 | 123 | 375 | 93 | a | 1 a | a | a | c | c | c | c | |
| 16 | Telenpali | 419830 | 172 | 621 | 180 | a | 1 a | a | a | c | c | c | c | |
| 17 | Ghuchepali | 419831 | 244 | 849 | 242 | a | 1 | 1 a | a | c | c | c | c | |
| 18 | Latsar | 419832 | 142 | 385 | 97 | b | 1 a | a | b | c | c | c | c | |
| 19 | Babufasad | 419833 | 356 | 1205 | 314 | b | 2 | 2 | 2 b | b | c | c | c | |
| 20 | Babupali | 419834 | 618 | 1573 | 419 | b | 2 | 1 a | b | b | c | c | c | |
| 21 | Banjipali | 419835 | 291 | 669 | 173 | a | 1 | 1 a | a | b | c | c | c | |
| 22 | Jharbandhali | 419836 | 194 | 583 | 151 | a | 1 b | a | a | b | c | c | c | |
| 23 | Dengjuri | 419837 | 136 | 283 | 71 | a | 1 a | a | a | b | c | c | c | |
| 24 | Ingsa | 419838 | 598 | 2302 | 645 | 1 | 4 | 3 a | a | | 1 c | c | c | |
| 25 | Agalpur | 419839 | 700 | 4234 | 1036 | 1 | 6 | 4 | 2 | 1 | 1 c | c | c | |
| 26 | Gudimunda | 419840 | 197 | 647 | 176 | c | 1 b | b | b | b | c | c | c | |
| 27 | Bagjhola | 419841 | 65 | 419 | 111 | | 2 | 1 a | a | a | c | c | c | |
| 28 | Uchabahal | 419842 | 294 | 1333 | 387 | b | 2 | 1 | 1 a | b | c | c | c | |
| 29 | Rinbachan | 419843 | 384 | 1074 | 297 | 1 | 2 | 2 b | b | b | c | c | c | |
| 30 | Bandabahal | 419844 | 122 | 611 | 158 | a | 1 | 1 a | a | a | c | c | c | |
| 31 | Fatamunda | 419845 | 103 | 1821 | 486 | | 2 b | a | c | a | c | c | c | |
| 32 | Mahulpali | 419846 | 161 | 626 | 182 | | 1 b | a | b | c | c | c | c | |
| 33 | Nuapali | 419847 | 212 | 699 | 211 | | 1 b | a | a | c | c | c | c | |

f not available within
or < 5 Kms, b for 5-10
e facility is available

Number of Medical Amenities available. (If not available within the village , the distance range code viz; a for < 5 Kms, b for 5-10 Kms and c for 10+ kms of nearest place where facility is available is given).

Number of Non-Government Medical Amenities available.

| Polytechnic (Pt) | Vocational training school /ITI | Non-formal training centre (NFTC) | Special school for disabled (SSD) | Others (specify) | Community health centre (CHC) | Primary health centre (PHC) | Primary health sub centre (PHS) | Maternity and child welfare centre (MCW) | T.B. clinic (TBC) | Hospital-allopathic (HA) | Hospital-alternative medicine (HO) | Dispensary (D) | Veterinary hospital (VH) | Mobile health clinic (MHC) | Family welfare centre (FWC) | Charitable non Govt. hospital/Nursing home. | Medical practitioner with MBBS Degree | Medical practitioner with other degree | Medical practitioner with no degree | Traditional practitioner and faith healer . | Medicine Shop | Others | Name of Village | Serial Number |
|---|---|---|---|---|---|---|---|---|---|---|---|---|---|---|---|---|---|---|---|---|---|---|---|---|
| 16 | 17 | 18 | 19 | 20 | 21 | 22 | 23 | 24 | 25 | 26 | 27 | 28 | 29 | 30 | 31 | 32 | 33 | 34 | 35 | 36 | 37 | 38 | 2 | 1 |
| c | c | | c | | c | b | b | c | b | c | c | b | b | c | c | 0 | 0 | 0 | 0 | 0 | 0 | 0 | Mundapali | 1 |
| c | c | | c | | c | b | a | c | c | c | a | c | b | c | c | 0 | 0 | 0 | 0 | 0 | 0 | 0 | Gondpali | 2 |
| c | c | c | c | | c | c | b | c | c | c | b | c | c | c | c | 0 | 0 | 0 | 0 | 0 | 0 | 0 | Pudapadar | 3 |
| c | c | c | c | | c | b | b | c | c | c | b | c | c | c | c | 0 | 0 | 0 | 0 | 0 | 0 | 0 | Bhoipali | 4 |
| c | c | c | c | c | c | b | c | c | c | c | b | c | c | c | c | 0 | 0 | 0 | 0 | 2 | 0 | 0 | Mahakhand | 5 |
| c | c | c | c | | c | a | b | c | c | c | b | c | c | c | c | 0 | 0 | 0 | 0 | 0 | 0 | 0 | Guhiramunda | 6 |
| c | c | c | c | | c | a | 1 c | c | c | c | b | c | c | c | c | 0 | 0 | 0 | 0 | 2 | 3 | 0 | Rengali | 7 |
| c | c | c | c | | c | a | c | c | c | c | b | c | c | c | c | 0 | 0 | 0 | 0 | 1 | 0 | 0 | Buromunda | 8 |
| c | c | c | c | | c | a | b | c | c | c | c | b | c | c | c | 0 | 1 | 0 | 0 | 1 | 0 | 0 | Budula | 9 |
| c | c | | c | 1 c | b | b | c | c | c | b | c | b | c | c | | 0 | 0 | 0 | 0 | 0 | 0 | 0 | Haladipadar | 10 |
| c | c | | c | | c | a | b | c | c | c | b | a | c | c | c | 0 | 0 | 0 | 0 | 1 | 0 | 0 | Aenlapali | 11 |
| c | c | | c | | c | a | b | c | c | c | c | b | a | c | c | 0 | 0 | 0 | 0 | 2 | 0 | 0 | Dudukamunda | 12 |
| c | c | | c | | c | b | 1 c | c | c | c | b | a | | 1 c | c | 0 | 0 | 2 | 2 | 2 | 3 | 0 | Nagaon | 13 |
| c | c | | c | | c | b | a | c | c | c | b | a | a | c | c | 0 | 0 | 0 | 0 | 2 | 0 | 0 | Baigankhari | 14 |
| c | c | | c | | c | b | b | c | c | c | c | | 1 a | c | c | 0 | 0 | 0 | 0 | 2 | 0 | 0 | Kanthipali | 15 |
| c | c | | c | | c | c | b | c | c | c | b | c | a | c | c | 0 | 0 | 0 | 0 | 2 | 0 | 0 | Telenpali | 16 |
| c | c | | c | | c | b | a | c | c | b | c | c | c | c | c | 0 | 0 | 0 | 0 | 0 | 0 | 0 | Ghuchepali | 17 |
| c | c | | c | | c | c | a | c | c | b | b | c | c | c | c | 0 | 0 | 0 | 0 | 0 | 0 | 0 | Latsar | 18 |
| c | c | | c | | c | c | a | c | c | b | b | c | c | c | c | 0 | 0 | 0 | 0 | 3 | 0 | 0 | Babufasad | 19 |
| c | c | | c | | c | c | | 1 c | b | b | b | c | c | c | c | 0 | 0 | 0 | 0 | 5 | 3 | 0 | Babupali | 20 |
| c | c | | c | | c | c | a | c | c | a | b | c | c | c | c | 0 | 0 | 1 | 0 | 3 | 0 | 0 | Banjipali | 21 |
| c | c | | c | | c | c | b | c | c | a | b | c | c | c | c | 0 | 0 | 0 | 0 | 1 | 0 | 0 | Jharbandhali | 22 |
| c | c | c | c | | c | b | a | c | c | c | b | c | c | c | c | 0 | 0 | 0 | 0 | 0 | 0 | 0 | Dengjuri | 23 |
| c | c | c | | | c | b | a | c | c | b | b | c | c | c | c | 2 | 2 | 2 | 2 | 2 | 2 | 0 | Ingsa | 24 |
| c | c | c | c | | | 1 b | | 1 c | c | c | c | c | c | c | 1 | 2 | 2 | 1 | 2 | 2 | 4 | 0 | Agalpur | 25 |
| | c | c | c | | c | a | b | c | c | c | b | c | c | c | c | 0 | 0 | 0 | 0 | 0 | 0 | 0 | Gudimunda | 26 |
| c | c | | c | | c | a | a | c | c | a | b | c | c | c | c | 0 | 0 | 0 | 0 | 0 | 0 | 3 | Bagjhola | 27 |
| c | c | | c | | c | a | a | c | c | b | b | c | c | c | c | 2 | 2 | 2 | 2 | 2 | 2 | 0 | Uchabahal | 28 |
| c | c | | c | | c | a | b | c | c | b | b | c | c | c | c | 2 | 2 | 2 | 2 | 2 | 2 | 0 | Rinbachan | 29 |
| c | c | | c | | c | a | b | c | c | a | c | c | c | c | c | 0 | 0 | 0 | 0 | 0 | 0 | 0 | Bandabahal | 30 |
| | | | | | c | b | b | c | c | c | a | a | c | c | c | 0 | 0 | 0 | 0 | 0 | 0 | 0 | Fatamunda | 31 |
| | c | c | | | c | b | b | c | c | c | c | a | a | c | c | 0 | 0 | 0 | 0 | 0 | 0 | 0 | Mahulpali | 32 |
| c | c | | | | c | c | b | c | c | c | c | a | a | c | c | 0 | 0 | 0 | 0 | 0 | 0 | 0 | Nuapali | 33 |

| Serial Number | Name of Village | Availability of drinking water - Yes / No | | | | | | | | Availability of toilet & others Yes / No | | | | Communication and transport facilities (l except for Village Pin Code ,If not availabl viz; a for < 5 Kms, b for 5-10 Kms and c f available is given). | | | | | | | |
|---|---|---|---|---|---|---|---|---|---|---|---|---|---|---|---|---|---|---|---|---|---|
| | | Tap water (Treated/Untreated) | Well water (Covered / Uncovered well) | Hand Pump | Tube wells / Bore well | Spring | River / Canal | Tank / Pond / Lake | Others | Community toilet including bath. | Community toilet excluding bath. | Rural sanitary mart or sanitary hardware outlet available near the village. | Community bio- gas or recycle of waste for productive use. | Post office(PO) | Sub post office (SPO) | Post & Telegraph office (P&TO) | Village Pin Code | Telephones (Land lines) | Public call office (PCO) | Mobile phone coverage | Internet cafes/ Common service centre (CSC) |
| 1 | 2 | 39 | 40 | 41 | 42 | 43 | 44 | 45 | 46 | 47 | 48 | 49 | 50 | 51 | 52 | 53 | 54 | 55 | 56 | 57 | 58 |
| 1 | Mundapali | No | Yes | Yes | No | No | No | Yes | No | No | No | No | No | b | c | b | 767022 | c | c | Yes | c |
| 2 | Gondpali | No | Yes | Yes | No | No | No | Yes | No | No | No | No | No | b | c | c | 767022 | b | b | Yes | b |
| 3 | Pudapadar | No | Yes | Yes | No | No | Yes | Yes | No | No | No | No | No | c | b | c | 767022 | Yes | | Yes | c |
| 4 | Bhoipali | No | Yes | Yes | No | No | No | Yes | No | No | No | No | No | b | a | c | 767022 | b | b | c | b |
| 5 | Mahakhand | No | Yes | Yes | No | No | No | Yes | No | No | No | No | No | b | a | c | 767022 | Yes | | Yes | b |
| 6 | Guhiramunda | No | Yes | Yes | No | No | No | Yes | No | No | No | No | No | b | a | c | 767022 | b | b | Yes | b |
| 7 | Rengali | No | Yes | Yes | No | No | No | Yes | No | No | No | No | No | Yes | c | c | 767022 | Yes | Yes | Yes | c |
| 8 | Buromunda | No | Yes | Yes | No | No | No | Yes | No | No | No | No | No | b | a | c | 767022 | b | b | Yes | c |
| 9 | Budula | No | Yes | Yes | No | No | Yes | Yes | No | No | No | No | No | Yes | c | c | 767022 | c | c | Yes | b |
| 10 | Haladipadar | No | Yes | Yes | No | No | No | Yes | No | No | No | No | No | a | c | c | 767022 | Yes | | Yes | a |
| 11 | Aenlapali | No | Yes | Yes | No | No | No | Yes | No | No | No | No | No | b | c | b | 767022 | c | c | Yes | c |
| 12 | Dudukamunda | No | Yes | Yes | No | No | No | Yes | No | No | No | No | No | a | c | c | 767022 | c | c | Yes | a |
| 13 | Nagaon | No | Yes | Yes | No | No | Yes | Yes | No | No | No | No | No | Yes | c | c | 767022 | Yes | Yes | Yes | Yes |
| 14 | Baigankhari | No | Yes | Yes | No | No | Yes | Yes | No | No | No | No | No | a | c | c | 767022 | c | c | Yes | a |
| 15 | Kanthipali | No | Yes | Yes | No | No | Yes | Yes | No | No | No | No | No | a | c | a | 767022 | Yes | | Yes | c |
| 16 | Telenpali | No | Yes | Yes | No | No | Yes | Yes | No | No | No | No | No | a | c | a | 767022 | c | Yes | Yes | Yes |
| 17 | Ghuchepali | No | Yes | Yes | No | No | Yes | Yes | No | No | No | No | No | a | b | c | 767022 | b | b | Yes | b |
| 18 | Latsar | No | Yes | Yes | No | No | Yes | Yes | No | No | No | No | No | b | b | c | 767022 | b | b | c | b |
| 19 | Babufasad | No | Yes | Yes | No | No | Yes | Yes | No | No | No | No | No | b | b | c | 767022 | c | c | Yes | b |
| 20 | Babupali | No | Yes | Yes | No | No | No | Yes | No | No | No | No | No | b | a | c | 767022 | b | b | Yes | b |
| 21 | Banjipali | No | Yes | Yes | No | No | Yes | Yes | No | No | No | No | No | a | a | c | 767022 | Yes | | Yes | a |
| 22 | Jharbandhali | No | Yes | Yes | No | No | Yes | Yes | No | No | No | No | No | a | a | c | 767022 | a | a | Yes | a |
| 23 | Dengjuri | No | Yes | Yes | No | No | Yes | Yes | No | No | No | No | No | b | a | c | 767022 | b | b | Yes | b |
| 24 | Ingsa | No | Yes | Yes | No | No | Yes | Yes | No | No | No | No | No | b | b | b | 767022 | Yes | | Yes | b |
| 25 | Agalpur | Yes | Yes | Yes | No | No | Yes | Yes | No | No | No | No | No | Yes | c | c | 767022 | Yes | Yes | Yes | Yes |
| 26 | Gudimunda | Yes | Yes | Yes | No | No | Yes | Yes | No | No | No | No | No | b | b | b | 767022 | b | b | Yes | b |
| 27 | Bagjhola | No | Yes | Yes | No | No | Yes | Yes | No | No | No | No | No | a | a | c | 767022 | c | c | Yes | a |
| 28 | Uchabahal | No | Yes | Yes | No | Yes | Yes | Yes | No | No | No | No | No | a | b | c | 767022 | Yes | | Yes | b |
| 29 | Rinbachan | No | Yes | Yes | No | No | Yes | Yes | No | No | No | No | No | Yes | b | c | 767022 | Yes | | Yes | b |
| 30 | Bandabahal | No | Yes | Yes | No | No | Yes | Yes | No | No | No | No | No | a | a | c | 767022 | a | a | Yes | a |
| 31 | Fatamunda | No | Yes | Yes | No | No | Yes | Yes | No | No | No | No | No | c | c | c | 767061 | Yes | | Yes | c |
| 32 | Mahulpali | No | Yes | Yes | No | No | Yes | Yes | No | No | No | No | No | c | a | c | 767061 | Yes | Yes | Yes | c |
| 33 | Nuapali | No | Yes | Yes | No | No | No | Yes | No | No | No | No | No | c | a | c | 767061 | Yes | | Yes | c |

VILLAGE DIRECTORY

If amenities available code -Yes is given
le within the village , the distance range code
for 10+ kms of nearest place where facility is

Village connected to highways,village roads, banks & credit societies (If amenities
range code viz; a for < 5 Kms, b for 5-10 Kms and c for 10+

| Private courier facility | Bus service (Public & Private) | Railway stations | Auto/Modified Autos | Taxis and Vans | Tractors | Cycle-pulled rickshaws(Manual & Machine driven) | Carts driven by animals | Sea /River ferry service | Connected to national highway(NH) | Connected to state highway(SH) | Connected to major district road (MDR) | Connected to others district road | Pucca roads | Kutchcha roads | Name of Village | Serial Number |
|---|---|---|---|---|---|---|---|---|---|---|---|---|---|---|---|---|
| 59 | 60 | 61 | 62 | 63 | 64 | 65 | 66 | 67 | 68 | 69 | 70 | 71 | 72 | 73 | 2 | 1 |
| c | b | c | b | Yes | Yes | Yes | Yes | b | b | c | c | Yes | Yes | Yes | Mundapali | 1 |
| b | b | b | b | c | c | Yes | Yes | b | b | c | c | b | a | Yes | Gondpali | 2 |
| c | b | c | c | b | b | Yes | Yes | c | c | b | b | c | b | Yes | Pudapadar | 3 |
| b | b | c | b | b | a | Yes | Yes | b | b | b | b | b | b | Yes | Bhoipali | 4 |
| b | b | c | b | b | Yes | Yes | Yes | b | b | b | b | b | b | Yes | Mahakhand | 5 |
| b | b | c | b | b | Yes | Yes | Yes | b | b | b | b | b | c | Yes | Guhiramunda | 6 |
| c | b | b | Yes | c | Yes | Yes | Yes | c | | c | c | b | c | Yes | Rengali | 7 |
| c | b | c | b | b | a | Yes | Yes | b | b | b | b | b | c | Yes | Buromunda | 8 |
| b | b | c | b | b | Yes | Yes | Yes | c | | c | c | a | Yes | Yes | Budula | 9 |
| a | b | b | b | b | b | Yes | Yes | a | a | b | b | Yes | Yes | Yes | Haladipadar | 10 |
| c | c | c | c | b | a | Yes | Yes | b | b | b | b | Yes | Yes | Yes | Aenlapali | 11 |
| a | a | c | Yes | Yes | Yes | Yes | Yes | a | a | c | c | Yes | Yes | Yes | Dudukamunda | 12 |
| Yes | Yes | c | Yes | Yes | Yes | Yes | Yes | Yes | | c | c | Yes | Yes | Yes | Nagaon | 13 |
| a | a | c | a | Yes | Yes | Yes | Yes | a | a | c | c | Yes | Yes | Yes | Baigankhari | 14 |
| c | a | c | c | a | a | Yes | Yes | a | a | a | a | Yes | Yes | Yes | Kanthipali | 15 |
| c | Yes | a | c | c | a | Yes | Yes | a | a | c | c | Yes | Yes | Yes | Telenpali | 16 |
| b | Yes | c | b | b | Yes | Yes | Yes | a | a | b | b | Yes | Yes | Yes | Ghuchepali | 17 |
| b | b | c | b | b | a | Yes | Yes | b | b | b | b | c | a | Yes | Latsar | 18 |
| b | Yes | c | b | b | Yes | Yes | Yes | Yes | b | b | b | Yes | Yes | Yes | Babufasad | 19 |
| b | Yes | c | Yes | b | Yes | Yes | Yes | b | b | b | b | Yes | Yes | Yes | Babupali | 20 |
| a | Yes | c | a | Yes | Yes | Yes | Yes | Yes | a | b | b | c | Yes | Yes | Banjipali | 21 |
| a | Yes | c | a | a | Yes | Yes | Yes | a | a | c | c | c | a | Yes | Jharbandhali | 22 |
| b | b | b | c | b | a | Yes | Yes | b | b | c | c | a | a | c | Dengjuri | 23 |
| Yes | Yes | c | Yes | c | Yes | Yes | Yes | b | b | c | c | c | Yes | Yes | Ingsa | 24 |
| Yes | Yes | c | Yes | Yes | Yes | Yes | Yes | c | | c | c | Yes | Yes | Yes | Agalpur | 25 |
| b | b | c | c | c | b | Yes | Yes | b | b | c | c | b | Yes | Yes | Gudimunda | 26 |
| a | Yes | c | c | a | c | Yes | Yes | a | a | a | a | Yes | c | Yes | Bagjhola | 27 |
| b | Yes | c | c | b | c | Yes | Yes | a | a | b | b | c | a | Yes | Uchabahal | 28 |
| b | Yes | Yes | c | b | b | Yes | Yes | c | | b | b | c | Yes | Yes | Rinbachan | 29 |
| a | Yes | c | c | a | a | Yes | Yes | a | a | a | a | Yes | Yes | Yes | Bandabahal | 30 |
| c | Yes | c | Yes | a | Yes | Yes | Yes | c | c | c | c | c | Yes | Yes | Fatamunda | 31 |
| c | Yes | c | c | c | c | Yes | Yes | c | c | c | c | c | Yes | Yes | Mahulpali | 32 |
| c | c | c | c | c | c | Yes | Yes | c | c | c | c | c | c | Yes | Nuapali | 33 |

s available code -Yes is given, If not available within the village , the distance - kms of nearest place where facility is available is given).

Availability of miscellaneous facilities (If amenities available code -Yes is gi available within the village , the distance range code viz; a for < 5 Kms, b f and c for 10+ kms of nearest place where facility is available is given).

| Serial Number | Name of Village | Water bounded macadam(WBM) roads | Navigable waterway (river/canal)(NW) | Footpaths (FP) | Commercial & Co-operative Banks | ATM | Agricultural Credit Societies | Self-Help Group (SHG) | Public distribution system (PDS) shop | Mandis / Regular market | Weekly Haat | Agricultural marketing society | Integrated Child Development Scheme (Nutritional Centres) | Anganwadi Centre (Nutritional Centres) | Others (Nutritional Centres) | ASHA (Accredited Social Health Activist) | Community centre with/without TV | Sports Field, | Sports Club / Recreation Centre | Cinema / Video Hall | Public Library | Public Reading Room |
|---|---|---|---|---|---|---|---|---|---|---|---|---|---|---|---|---|---|---|---|---|---|---|
| 1 | 2 | 74 | 75 | 76 | 77 | 78 | 79 | 80 | 81 | 82 | 83 | 84 | 85 | 86 | 87 | 88 | 89 | 90 | 91 | 92 | 93 | 94 |
| 1 | Mundapali | Yes | b | Yes | c | c | c | Yes | b | c | a | c | c | Yes | b | Yes | Yes | b | a | b | a | b |
| 2 | Gondpali | Yes | Yes | Yes | c | c | c | Yes | b | c | c | c | b | Yes | b | Yes | b | b | b | b | b | a |
| 3 | Pudapadar | c | c | Yes | c | c | c | Yes | c | c | c | c | b | Yes | c | Yes | c | c | b | c | a | b |
| 4 | Bhoipali | c | b | Yes | c | c | c | Yes | c | c | c | Yes | b | Yes | c | Yes | c | c | a | c | b | c |
| 5 | Mahakhand | c | b | Yes | c | c | c | Yes | Yes | c | c | c | a | Yes | c | Yes | c | Yes | Yes | c | a | c |
| 6 | Guhiramunda | Yes | b | Yes | c | c | c | Yes | c | c | c | b | b | Yes | c | Yes | c | c | a | c | a | c |
| 7 | Rengali | Yes | c | Yes | c | c | c | Yes | Yes | a | c | b | Yes | Yes | b | Yes | Yes | Yes | Yes | b | c | c |
| 8 | Buromunda | Yes | b | Yes | c | c | c | Yes | b | b | c | c | b | Yes | b | Yes | b | b | b | b | c | c |
| 9 | Budula | b | c | Yes | c | c | c | Yes | Yes | a | b | c | a | Yes | a | Yes | Yes | Yes | Yes | a | Yes | Yes |
| 10 | Haladipadar | Yes | a | Yes | c | c | c | Yes | Yes | b | b | c | a | Yes | b | Yes | Yes | Yes | a | b | b | b |
| 11 | Aenlapali | Yes | b | Yes | c | c | c | Yes | Yes | a | b | b | b | Yes | a | Yes | a | a | a | a | c | a |
| 12 | Dudukamunda | Yes | a | Yes | c | c | c | Yes | b | b | a | b | a | Yes | b | Yes | Yes | b | b | b | b | b |
| 13 | Nagaon | Yes | c | Yes | c | c | c | Yes | Yes | a | Yes | Yes | Yes | Yes | a | Yes | Yes | Yes | Yes | a | a | a |
| 14 | Baigankhari | Yes | a | Yes | c | c | c | Yes | Yes | a | a | c | a | Yes | a | Yes | Yes | Yes | a | a | b | b |
| 15 | Kanthipali | Yes | a | Yes | c | c | c | Yes | b | c | b | Yes | b | Yes | b | Yes | b | b | a | b | a | a |
| 16 | Telenpali | Yes | a | Yes | c | c | c | Yes | c | c | a | c | a | Yes | c | Yes | Yes | c | a | c | b | a |
| 17 | Ghuchepali | c | a | Yes | c | c | c | Yes | b | c | a | a | a | Yes | b | Yes | Yes | b | a | b | a | c |
| 18 | Latsar | c | b | Yes | c | c | c | Yes | b | c | b | b | b | Yes | b | Yes | b | b | b | b | a | c |
| 19 | Babufasad | c | Yes | Yes | c | c | Yes | Yes | Yes | Yes | a | a | c | Yes | b | Yes | Yes | Yes | Yes | c | b | c |
| 20 | Babupali | a | b | Yes | c | c | c | Yes | a | c | b | b | Yes | Yes | a | Yes | Yes | Yes | Yes | a | a | c |
| 21 | Banjipali | b | Yes | Yes | c | c | c | Yes | Yes | c | a | a | c | Yes | a | Yes | Yes | a | b | a | b | c |
| 22 | Jharbandhali | b | a | Yes | c | c | c | Yes | c | b | b | b | b | Yes | c | Yes | c | c | b | c | a | c |
| 23 | Dengjuri | Yes | b | Yes | c | c | c | Yes | c | b | a | a | b | Yes | c | Yes | c | c | b | c | b | c |
| 24 | Ingsa | a | b | Yes | c | c | c | Yes | Yes | b | a | a | Yes | Yes | c | Yes | Yes | Yes | Yes | c | a | b |
| 25 | Agalpur | b | c | Yes | c | c | c | Yes | Yes | Yes | Yes | Yes | Yes | Yes | b | Yes | Yes | Yes | Yes | b | Yes | Yes |
| 26 | Gudimunda | c | b | Yes | c | c | c | Yes | c | b | c | c | a | Yes | c | Yes | c | c | b | c | c | b |
| 27 | Bagjhola | Yes | Yes | Yes | c | c | c | Yes | Yes | a | Yes | Yes | b | Yes | c | Yes | c | Yes | a | c | c | a |
| 28 | Uchabahal | c | a | Yes | c | c | c | Yes | Yes | b | Yes | Yes | a | Yes | b | Yes | Yes | Yes | Yes | b | Yes | Yes |
| 29 | Rinbachan | c | c | Yes | c | c | c | Yes | Yes | a | c | a | a | Yes | c | Yes | Yes | Yes | Yes | c | Yes | Yes |
| 30 | Bandabahal | c | a | Yes | c | c | c | Yes | b | a | c | Yes | c | Yes | b | Yes | Yes | Yes | a | b | c | b |
| 31 | Fatamunda | c | Yes | Yes | c | c | c | Yes | Yes | b | Yes | Yes | Yes | Yes | b | Yes | Yes | Yes | Yes | b | Yes | Yes |
| 32 | Mahulpali | c | c | Yes | c | c | c | Yes | Yes | a | Yes | Yes | c | Yes | b | Yes | Yes | Yes | a | b | c | a |
| 33 | Nuapali | c | c | Yes | c | c | c | Yes | Yes | b | b | b | c | Yes | a | Yes | Yes | Yes | a | a | c | b |

| iven, If not or 5-10 Kms | | | Availability of electricity (Yes/No) | | | | Nearest Town | | Name of Village | Serial Number |
|---|---|---|---|---|---|---|---|---|---|---|
| Newspaper Supply | Assembly Polling station | Birth & Death Registration Office | Power Supply for Domestic Use (ED) | Power Supply for Agricultural Use (EAG) | Power Supply for Commercial Use (EC) | Power Supply for All Uses (EA) | Name | Distance range code i.e. a for < 5 Kms, b for 5-10 Kms and c for 10+ kms . | | |
| 95 | 96 | 97 | 98 | 99 | 100 | 101 | 102 | 103 | 2 | 1 |
| Yes | Yes | b | Yes | Yes | Yes | Yes | BALANGIR | c | Mundapali | 1 |
| Yes | b | b | Yes | Yes | Yes | Yes | BALANGIR | c | Gondpali | 2 |
| Yes | Yes | c | Yes | Yes | No | No | BALANGIR | c | Pudapadar | 3 |
| Yes | a | b | No | No | No | No | BALANGIR | c | Bhoipali | 4 |
| Yes | Yes | b | Yes | Yes | No | No | BALANGIR | c | Mahakhand | 5 |
| Yes | Yes | a | Yes | Yes | No | No | BALANGIR | c | Guhiramunda | 6 |
| Yes | Yes | a | Yes | Yes | No | No | BALANGIR | c | Rengali | 7 |
| Yes | Yes | a | Yes | No | No | No | BALANGIR | c | Buromunda | 8 |
| Yes | Yes | a | Yes | Yes | No | No | BALANGIR | c | Budula | 9 |
| Yes | Yes | b | Yes | Yes | Yes | Yes | BALANGIR | c | Haladipadar | 10 |
| Yes | Yes | a | Yes | Yes | Yes | Yes | BALANGIR | c | Aenlapali | 11 |
| Yes | Yes | a | Yes | Yes | Yes | Yes | BALANGIR | c | Dudukamunda | 12 |
| Yes | Yes | b | Yes | Yes | Yes | Yes | BALANGIR | c | Nagaon | 13 |
| Yes | Yes | b | Yes | Yes | Yes | Yes | BALANGIR | c | Baigankhari | 14 |
| Yes | b | b | Yes | Yes | Yes | Yes | BALANGIR | c | Kanthipali | 15 |
| Yes | Yes | c | Yes | Yes | Yes | Yes | BALANGIR | c | Telenpali | 16 |
| Yes | Yes | b | Yes | Yes | No | No | BALANGIR | c | Ghuchepali | 17 |
| Yes | a | c | No | Yes | No | No | BALANGIR | c | Latsar | 18 |
| Yes | Yes | c | Yes | Yes | No | No | BALANGIR | c | Babufasad | 19 |
| Yes | Yes | c | Yes | No | No | No | BALANGIR | c | Babupali | 20 |
| Yes | Yes | c | Yes | Yes | No | No | BALANGIR | c | Banjipali | 21 |
| Yes | b | c | Yes | Yes | No | No | BALANGIR | c | Jharbandhali | 22 |
| Yes | Yes | b | Yes | No | No | No | BALANGIR | c | Dengjuri | 23 |
| Yes | Yes | b | Yes | No | Yes | No | BALANGIR | c | Ingsa | 24 |
| Yes | Yes | Yes | Yes | No | No | No | BALANGIR | c | Agalpur | 25 |
| Yes | a | a | Yes | Yes | No | No | BALANGIR | c | Gudimunda | 26 |
| Yes | Yes | a | Yes | Yes | No | No | BALANGIR | c | Bagjhola | 27 |
| Yes | Yes | a | Yes | No | No | No | BALANGIR | c | Uchabahal | 28 |
| Yes | Yes | a | Yes | No | No | No | BALANGIR | c | Rinbachan | 29 |
| Yes | Yes | a | Yes | Yes | No | No | BALANGIR | c | Bandabahal | 30 |
| Yes | Yes | b | No | No | No | No | BALANGIR | c | Fatamunda | 31 |
| Yes | Yes | b | No | No | No | No | BALANGIR | c | Mahulpali | 32 |
| Yes | Yes | c | No | No | No | No | BALANGIR | c | Nuapali | 33 |

Land Use

| Serial Number | Name of Village | Area under different types of land use ( in hectares rounded up to one decimal place) | | | | | | | | | | |
|---|---|---|---|---|---|---|---|---|---|---|---|---|
| | | Forests | Area under Non-agricultural Uses | Barren and Un-cultivable land | Permanent Pastures and Other Grazing Lands | Land Under Miscellaneous Tree Crops etc. | Culturable Waste Land | Fallow lands other than current fallows | Current Fallows | Net Area Sown | Total Irrigated Land Area | Total Un-irrigated Land Area |
| 1 | 2 | 104 | 105 | 106 | 107 | 108 | 109 | 110 | 111 | 112 | 113 | 114 |
| 1 | Mundapali | 52 | 6.1 | 2.2 | 39.6 | 0.3 | 0 | 34 | 0 | 133.8 | 0 | 133.8 |
| 2 | Gondpali | 1.8 | 20.6 | 0 | 6.2 | 0 | 0.1 | 0 | 0 | 128.4 | 0 | 128.4 |
| 3 | Pudapadar | 9.2 | 3.5 | 0.4 | 16.1 | 0 | 8.4 | 0 | 31.1 | 209.3 | 209.3 | 0 |
| 4 | Bhoipali | 3.5 | 0.9 | 0.2 | 7.8 | 0.4 | 0 | 5.1 | 0 | 144 | 0 | 144 |
| 5 | Mahakhand | 0 | 2.1 | 0.4 | 19 | 0 | 0 | 14.3 | 0 | 339.2 | 0 | 339.2 |
| 6 | Guhiramunda | 4 | 0 | 0 | 7.7 | 0 | 0 | 4.6 | 0 | 158.6 | 0 | 158.6 |
| 7 | Rengali | 0 | 0.4 | 0 | 71 | 0 | 0 | 44.1 | 0 | 403.6 | 0 | 403.6 |
| 8 | Buromunda | 0.2 | 1.4 | 0.1 | 13 | 0 | 0 | 8.4 | 0 | 170.8 | 0 | 170.8 |
| 9 | Budula | 4.7 | 2.1 | 0.6 | 19 | 0 | 0 | 16.7 | 0 | 329.9 | 0 | 329.9 |
| 10 | Haladipadar | 5.5 | 3.1 | 28.2 | 12 | 0.6 | 0 | 7 | 0 | 208.6 | 0 | 208.6 |
| 11 | Aenlapali | 0.1 | 0.8 | 0 | 7.5 | 0.7 | 0 | 4.8 | 0 | 220.1 | 0 | 220.1 |
| 12 | Dudukamunda | 2.6 | 0 | 0 | 11.5 | 0.8 | 0 | 7.4 | 0 | 242.6 | 0 | 242.6 |
| 13 | Nagaon | 0 | 30.1 | 270.5 | 8.1 | 0 | 0 | 7 | 0 | 227.4 | 0 | 227.4 |
| 14 | Baigankhari | 0 | 0.7 | 0 | 6.6 | 0 | 0 | 5.1 | 0 | 188.5 | 0 | 188.5 |
| 15 | Kanthipali | 0 | 0.3 | 0 | 2.7 | 0.8 | 0 | 2 | 0 | 117.2 | 0 | 117.2 |
| 16 | Telenpali | 122.7 | 0 | 0.1 | 2.4 | 0 | 0 | 1.5 | 0 | 45.3 | 0 | 45.3 |
| 17 | Ghuchepali | 0.3 | 0.1 | 0 | 6.4 | 0 | 0 | 4.4 | 0 | 232.8 | 0 | 232.8 |
| 18 | Latsar | 0 | 0 | 0 | 0 | 0 | 0 | 0 | 0 | 142 | 0 | 142 |
| 19 | Babufasad | 0 | 0 | 0.8 | 15 | 0 | 0 | 10.9 | 0 | 329.4 | 0 | 329.4 |
| 20 | Babupali | 0 | 0 | 0.4 | 19.1 | 0 | 0 | 9.7 | 0 | 588.8 | 0 | 588.8 |
| 21 | Banjipali | 4.8 | 0.1 | 0 | 13.9 | 0 | 0 | 8.8 | 0 | 263.3 | 0 | 263.3 |
| 22 | Jharbandhali | 0 | 0.5 | 0.2 | 4.8 | 0.8 | 0 | 3.3 | 0 | 184.2 | 0 | 184.2 |
| 23 | Dengjuri | 1.3 | 11 | 0 | 1.5 | 0 | 0 | 98.6 | 0 | 23.6 | 0 | 23.6 |
| 24 | Ingsa | 0.3 | 0.1 | 0 | 24 | 0 | 0 | 20 | 0 | 553.6 | 0 | 553.6 |
| 25 | Agalpur | 0.4 | 0.7 | 1.4 | 67.1 | 0 | 0 | 39.7 | 0 | 590.7 | 78.1 | 512.6 |
| 26 | Gudimunda | 3.6 | 1 | 0.2 | 8.6 | 0 | 0 | 8.1 | 0 | 175.6 | 0 | 175.6 |
| 27 | Bagjhola | 2.1 | 0.3 | 0 | 2.6 | 0 | 0 | 2 | 0 | 58.1 | 0 | 58.1 |
| 28 | Uchabahal | 0 | 0.8 | 0 | 7.3 | 0 | 0 | 5.9 | 0 | 280 | 231 | 49 |
| 29 | Rinbachan | 0 | 0.2 | 0 | 1.8 | 0 | 0 | 1.2 | 0 | 380.8 | 315.9 | 64.9 |
| 30 | Bandabahal | 0 | 0.1 | 0 | 6 | 0 | 0 | 4.5 | 0 | 111.4 | 0 | 111.4 |
| 31 | Fatamunda | 0.1 | 14.7 | 0 | 0.1 | 0 | 71.1 | 0 | 0 | 17 | 17 | 0 |
| 32 | Mahulpali | 0 | 21.2 | 21.3 | 1 | 0 | 74.7 | 0 | 0 | 42.7 | 42.7 | 0 |
| 33 | Nuapali | 25.7 | 26.1 | 26.1 | 6 | 1.5 | 91.4 | 0 | 0 | 35.1 | 35.1 | 0 |

| Area irrigated by source (in hectare). | | | | | Name of three most important commodities manufactured | | | | |
|---|---|---|---|---|---|---|---|---|---|
| Canals ( C ) | Wells/Tube-wells(W/TW) | Tanks/Lakes(T/L) | Water Falls(WF) | Others(O) | First | Second | Third | Name of Village | Serial Number |
| 115 | 116 | 117 | 118 | 119 | 120 | 121 | 122 | 2 | 1 |
| 0 | 0 | 0 | 0 | 0 | | | | Mundapali | 1 |
| 0 | 0 | 0 | 0 | 0 | | | | Gondpali | 2 |
| 209.3 | 0 | 0 | 0 | 0 | | | | Pudapadar | 3 |
| 0 | 0 | 0 | 0 | 0 | | | | Bhoipali | 4 |
| 0 | 0 | 0 | 0 | 0 | | | | Mahakhand | 5 |
| 0 | 0 | 0 | 0 | 0 | | | | Guhiramunda | 6 |
| 0 | 0 | 0 | 0 | 0 | | | | Rengali | 7 |
| 0 | 0 | 0 | 0 | 0 | | | | Buromunda | 8 |
| 0 | 0 | 0 | 0 | 0 | | | | Budula | 9 |
| 0 | 0 | 0 | 0 | 0 | | | | Haladipadar | 10 |
| 0 | 0 | 0 | 0 | 0 | | | | Aenlapali | 11 |
| 0 | 0 | 0 | 0 | 0 | | | | Dudukamunda | 12 |
| 0 | 0 | 0 | 0 | 0 | | | | Nagaon | 13 |
| 0 | 0 | 0 | 0 | 0 | | | | Baigankhari | 14 |
| 0 | 0 | 0 | 0 | 0 | | | | Kanthipali | 15 |
| 0 | 0 | 0 | 0 | 0 | | | | Telenpali | 16 |
| 0 | 0 | 0 | 0 | 0 | | | | Ghuchepali | 17 |
| 0 | 0 | 0 | 0 | 0 | | | | Latsar | 18 |
| 0 | 0 | 0 | 0 | 0 | | | | Babufasad | 19 |
| 0 | 0 | 0 | 0 | 0 | | | | Babupali | 20 |
| 0 | 0 | 0 | 0 | 0 | | | | Banjipali | 21 |
| 0 | 0 | 0 | 0 | 0 | | | | Jharbandhali | 22 |
| 0 | 0 | 0 | 0 | 0 | | | | Dengjuri | 23 |
| 0 | 0 | 0 | 0 | 0 | | | | Ingsa | 24 |
| 78.1 | 0 | 0 | 0 | 0 | | | | Agalpur | 25 |
| 0 | 0 | 0 | 0 | 0 | | | | Gudimunda | 26 |
| 0 | 0 | 0 | 0 | 0 | | | | Bagjhola | 27 |
| 231 | 0 | 0 | 0 | 0 | | | | Uchabahal | 28 |
| 315.9 | 0 | 0 | 0 | 0 | | | | Rinbachan | 29 |
| 0 | 0 | 0 | 0 | 0 | | | | Bandabahal | 30 |
| 17 | 0 | 0 | 0 | 0 | | | | Fatamunda | 31 |
| 42.7 | 0 | 0 | 0 | 0 | | | | Mahulpali | 32 |
| 35.1 | 0 | 0 | 0 | 0 | | | | Nuapali | 33 |

| Sr.No. | Name village | Location code no. | Total area of the village ( in hectares rounded up to one decimal place) | Total population ( 2011 census ) | Number of households (2011 census) | Number of educational amenities available. (I the village , the distance range code viz; a fc Kms and c for 10+ kms of nearest place where is given). | | | | | | | | |
|---|---|---|---|---|---|---|---|---|---|---|---|---|---|---|
| | | | | | | Pre-Primary school (PP) | Primary school (P) | Middle school (M) | Secondary School (S) | Senior Secondary school (SS) | Degree college of arts science & commerce (ASC) | Engineering college(EC) | Medical college (MC) | Management institute (MI) |
| 1 | 2 | 3 | 4 | 5 | 6 | 7 | 8 | 9 | 10 | 11 | 12 | 13 | 14 | 15 |
| 34 | Kalasar | 419848 | 41 | 226 | 57 | | 1 b | a | a | c | c | c | c | |
| 35 | Roath | 419849 | 769 | 2507 | 654 | 1 | 3 | 1 | 1 | 1 | 1 | 1 | 2 c | |
| 36 | Manupali | 419850 | 167 | 769 | 201 | 1 | 2 | 2 | 1 a | a | c | c | c | |
| 37 | Chhelakhai | 419851 | 139 | 571 | 146 a | | 1 | 1 a | c | c | c | c | c | |
| 38 | Bindhapali | 419852 | 248 | 678 | 179 a | | 2 | 1 | 1 a | b | c | c | c | |
| 39 | Jemapali | 419853 | 102 | 410 | 113 b | | 1 a | a | a | b | c | c | c | |
| 40 | Sansa | 419854 | 144 | 404 | 117 b | | 1 | 1 a | a | b | c | c | c | |
| 41 | Gundurumunda | 419855 | 101 | 353 | 95 b | | 1 a | a | a | b | c | c | c | |
| 42 | Badipali | 419856 | 76 | 238 | 70 a | | 1 a | a | a | b | c | c | c | |
| 43 | Guhirapadar | 419857 | 195 | 668 | 190 a | | 1 | 1 a | a | b | c | c | c | |
| 44 | Bharasuja | 419858 | 478 | 2563 | 620 | 1 | 4 | 1 | 1 | 1 b | c | c | c | |
| 45 | Amaramunda | 419859 | 122 | 428 | 119 a | | 2 a | a | a | a | c | c | c | |
| 46 | Pandesara | 419860 | 216 | 832 | 227 a | | 2 a | a | a | a | c | c | c | |
| 47 | Jhankarapali | 419861 | 97 | 442 | 125 a | | 2 a | a | a | a | c | c | c | |
| 48 | Nuniapali | 419862 | 421 | 1275 | 335 | 1 | 2 | 2 | 2 a | a | c | c | c | |
| 49 | Rengadiha | 419863 | 114 | 0 | 0 | | | | | | | | | |
| 50 | Bhalupali | 419864 | 111 | 232 | 60 | | 1 a | b | b | c | c | c | c | |
| 51 | Uparabahal | 419865 | 574 | 1804 | 511 | | 2 | 1 | 1 b | c | c | c | c | |
| 52 | Keseipali | 419866 | 422 | 1099 | 312 c | | 2 | 2 b | b | b | c | c | c | |
| 53 | Duduka | 419867 | 898 | 3137 | 855 b | | 1 | 1 | 1 c | b | c | c | c | |
| 54 | Rampur | 419868 | 104 | 325 | 104 b | | 1 b | a | b | b | b | c | c | |
| 55 | Fasad | 419869 | 229 | 679 | 190 b | | 1 | 1 a | b | b | c | c | c | |
| 56 | Sankhua | 419870 | 246 | 824 | 246 b | | 1 | 1 b | c | c | c | c | c | |
| 57 | Luhuramunda | 419871 | 271 | 950 | 258 b | | 1 | 1 b | c | c | c | c | c | |
| 58 | Rafakhala | 419872 | 253 | 744 | 198 a | | 1 a | a | b | b | c | c | c | |
| 59 | Manupali | 419873 | 251 | 155 | 45 b | a | a | b | c | c | c | c | c | |
| 60 | Salebhata | 419874 | 890 | 3571 | 908 | 1 | 4 | 2 | 3 c | c | c | c | c | |
| 61 | Khaliapali | 419875 | 234 | 567 | 142 a | | 2 a | a | a | a | c | c | c | |
| 62 | Mursundha | 419876 | 431 | 1916 | 502 | 1 | 3 | 2 | 2 c | c | c | c | c | |
| 63 | Asuramunda | 419877 | 212 | 448 | 122 | | 1 a | b | c | c | c | c | c | |
| 64 | Bangabahal | 419878 | 251 | 506 | 122 | 1 | 2 | 2 a | c | c | c | c | c | |
| 65 | Harabhanga | 419879 | 362 | 1120 | 296 | 1 | 2 | 2 a | c | c | c | c | c | |
| 66 | Tentuligaon | 419880 | 185 | 694 | 197 | | 2 b | a | c | c | c | c | c | |
| 67 | Kutasingha | 419881 | 1018 | 3120 | 797 | 1 | 4 | 2 | 2 c | c | c | c | c | |
| 68 | Dunguripali | 419882 | 393 | 1320 | 334 | 1 | 2 | 2 b | c | c | c | c | c | |
| 69 | Semelmunda | 419883 | 342 | 713 | 204 a | | 2 a | a | c | c | c | c | c | |

f not available within
or < 5 Kms, b for 5-10
e facility is available

Number of Medical Amenities available. (If not available within the village , the distance range code viz; a for < 5 Kms, b for 5-10 Kms and c for 10+ kms of nearest place where facility is available is given).

Number of Non-Government Medical Amenities available.

| Polytechnic (Pt) | Vocational training school /ITI | Non-formal training centre (NFTC) | Special school for disabled (SSD) | Others (specify) | Community health centre (CHC) | Primary health centre (PHC) | Primary health sub centre (PHS) | Maternity and child welfare centre (MCW) | T.B. clinic (TBC) | Hospital-allopathic (HA) | Hospital-alternative medicine (HO) | Dispensary (D) | Veterinary hospital (VH) | Mobile health clinic (MHC) | Family welfare centre (FWC) | Charitable non Govt. hospital/Nursing home. | Medical practitioner with MBBS Degree | Medical practitioner with other degree | Medical practitioner with no degree | Traditional practitioner and faith healer . | Medicine Shop | Others | Name of Village | Serial Number |
|---|---|---|---|---|---|---|---|---|---|---|---|---|---|---|---|---|---|---|---|---|---|---|---|---|
| 16 | 17 | 18 | 19 | 20 | 21 | 22 | 23 | 24 | 25 | 26 | 27 | 28 | 29 | 30 | 31 | 32 | 33 | 34 | 35 | 36 | 37 | 38 | 2 | 1 |
| | | | | | c | b | b | c | c | c | c | b | a | c | c | | 0 | 0 | 0 | 0 | 0 | 0 | 0 | Kalasar | 34 |
| c | c | | c | | c | b | | 1 c | c | c | c | a | b | c | c | | 2 | 2 | 2 | 2 | 2 | 2 | 0 | Roath | 35 |
| c | c | | c | | c | a | b | c | c | c | c | c | a | c | c | | 0 | 0 | 0 | 1 | 0 | 0 | 0 | Manupali | 36 |
| c | c | c | c | | c | b | b | c | c | a | c | a | c | c | c | | 0 | 0 | 0 | 0 | 0 | 0 | 0 | Chhelakhai | 37 |
| c | c | | c | | c | b | b | c | c | c | c | b | a | c | c | | 0 | 0 | 0 | 0 | 0 | 0 | 0 | Bindhapali | 38 |
| c | c | | c | | c | a | c | c | c | c | c | b | b | c | c | | 0 | 0 | 0 | 0 | 0 | 0 | 0 | Jemapali | 39 |
| c | c | | c | | c | b | c | c | c | c | c | b | b | c | c | | 0 | 0 | 0 | 0 | 0 | 0 | 0 | Sansa | 40 |
| c | c | | c | | c | c | c | c | c | c | c | a | b | c | c | | 0 | 0 | 0 | 0 | 0 | 0 | 0 | Gundurumunda | 41 |
| c | c | | c | | c | c | b | b | c | c | c | a | a | c | c | | 0 | 0 | 0 | 0 | 0 | 0 | 0 | Badipali | 42 |
| c | c | | c | | c | c | c | c | c | c | c | b | a | c | c | | 0 | 0 | 0 | 1 | 0 | 0 | 0 | Guhirapadar | 43 |
| c | c | | c | | c | c | | 1 c | c | c | c | | 1 | 1 c | | 1 | 0 | 0 | 2 | 2 | 2 | 3 | 0 | Bharasuja | 44 |
| c | c | | c | | c | b | c | c | c | c | c | a | a | c | c | | 0 | 0 | 0 | 0 | 0 | 0 | 0 | Amaramunda | 45 |
| c | c | c | c | | c | c | b | c | c | c | c | a | a | c | c | | 0 | 0 | 1 | 1 | 1 | 0 | 0 | Pandesara | 46 |
| c | c | | c | | c | c | b | c | c | c | c | a | a | c | c | | 0 | 1 | 0 | 0 | 0 | 0 | 0 | Jhankarapali | 47 |
| c | c | | c | | c | a | b | c | c | c | c | c | a | c | c | | 0 | 0 | 0 | 2 | 2 | 0 | 0 | Nuniapali | 48 |
| | | | | | | | | | | | | | | | | | | | | | | | | Rengadiha | 49 |
| c | c | c | c | | c | a | b | c | c | c | c | a | b | c | c | | 0 | 0 | 0 | 0 | 0 | 0 | 0 | Bhalupali | 50 |
| c | c | | c | | c | c | c | c | c | c | c | b | a | c | c | | 0 | 0 | 0 | 0 | 0 | 0 | 0 | Uparabahal | 51 |
| c | c | c | c | | c | a | b | c | c | c | c | b | b | c | c | | 0 | 0 | 0 | 0 | 0 | 0 | 0 | Keseipali | 52 |
| c | c | | c | | c | b | | 1 c | c | b | b | a | | 1 c | c | | 0 | 0 | 1 | 0 | 0 | 3 | 0 | Duduka | 53 |
| | c | a | c | | c | b | c | c | c | c | c | a | a | c | c | | 0 | 0 | 0 | 0 | 0 | 0 | 0 | Rampur | 54 |
| c | c | | c | | c | b | c | c | c | c | c | b | a | c | c | | 0 | 0 | 0 | 0 | 0 | 0 | 0 | Fasad | 55 |
| c | c | | c | | c | b | b | b | c | c | b | b | b | c | c | | 0 | 0 | 0 | 0 | 0 | 0 | 0 | Sankhua | 56 |
| c | c | | c | | c | a | b | c | c | c | b | b | b | c | b | | 0 | 0 | 0 | 0 | 0 | 0 | 0 | Luhuramunda | 57 |
| c | c | | c | | c | b | c | c | c | b | b | b | b | c | c | | 0 | 0 | 0 | 0 | 0 | 0 | 0 | Rafakhala | 58 |
| c | c | | c | | c | a | b | c | c | c | b | c | b | c | c | | 0 | 0 | 0 | 0 | 0 | 0 | 0 | Manupali | 59 |
| c | c | c | c | | c | a | | 1 c | c | c | | 1 | 1 c | c | b | | 0 | 1 | 0 | 0 | 0 | 5 | 0 | Salebhata | 60 |
| c | c | | | | c | a | b | c | c | c | c | a | c | c | b | | 0 | 0 | 0 | 0 | 0 | 0 | 0 | Khaliapali | 61 |
| c | c | c | c | | c | b | c | c | c | a | c | a | a | c | c | | 0 | 0 | 0 | 0 | 0 | 0 | 0 | Mursundha | 62 |
| c | c | c | c | | c | c | a | c | c | c | c | a | a | c | c | | 0 | 0 | 0 | 0 | 0 | 0 | 0 | Asuramunda | 63 |
| | | | | | c | c | a | c | c | c | c | b | a | c | c | | 0 | 0 | 0 | 0 | 0 | 0 | 0 | Bangabahal | 64 |
| c | c | c | c | | c | c | b | c | c | c | c | a | b | c | c | | 0 | 0 | 0 | 0 | 0 | 0 | 0 | Harabhanga | 65 |
| | | | | | c | b | b | c | c | b | c | c | a | c | c | | 0 | 0 | 0 | 0 | 0 | 0 | 0 | Tentuligaon | 66 |
| | | | | | c | c | | 1 c | c | b | b | c | c | c | c | | 0 | 0 | 0 | 0 | 0 | 1 | 0 | Kutasingha | 67 |
| | | | | | c | b | b | c | c | b | b | b | c | c | c | | 0 | 0 | 0 | 0 | 0 | 0 | 0 | Dunguripali | 68 |
| c | c | c | c | | c | c | b | c | b | b | c | c | b | c | c | | 0 | 0 | 0 | 0 | 0 | 0 | 0 | Semelmunda | 69 |

| Serial Number | Name of Village | Availability of drinking water - Yes / No | | | | | | | | Availability of toilet & others Yes / No | | | | Communication and transport facilities (l except for Village Pin Code ,If not availabl viz; a for < 5 Kms, b for 5-10 Kms and c f available is given). | | | | | | | |
|---|---|---|---|---|---|---|---|---|---|---|---|---|---|---|---|---|---|---|---|---|---|
| | | Tap water (Treated/Untreated) | Well water (Covered / Uncovered well) | Hand Pump | Tube wells / Bore well | Spring | River / Canal | Tank / Pond / Lake | Others | Community toilet including bath. | Community toilet excluding bath. | Rural sanitary mart or sanitary hardware outlet available near the village. | Community bio- gas or recycle of waste for productive use. | Post office(PO) | Sub post office (SPO) | Post & Telegraph office (P&TO) | Village Pin Code | Telephones (Land lines) | Public call office (PCO) | Mobile phone coverage | Internet cafes/ Common service centre (CSC) |
| 1 | 2 | 39 | 40 | 41 | 42 | 43 | 44 | 45 | 46 | 47 | 48 | 49 | 50 | 51 | 52 | 53 | 54 | 55 | 56 | 57 | 58 |
| 34 | Kalasar | No | Yes | Yes | No | No | No | Yes | No | No | No | No | No | c | b | c | 767061 | c | c | Yes | c |
| 35 | Roath | No | Yes | Yes | No | No | Yes | Yes | No | No | No | No | No | Yes | b | c | 767061 | Yes | Yes | Yes | Yes |
| 36 | Manupali | No | Yes | Yes | No | No | Yes | Yes | No | No | No | No | No | a | c | c | 767061 | Yes | | Yes | c |
| 37 | Chhelakhai | No | Yes | Yes | No | No | No | Yes | No | No | No | No | No | c | c | c | 767061 | c | c | Yes | Yes |
| 38 | Bindhapali | No | Yes | Yes | No | No | No | Yes | No | No | No | No | No | a | c | c | 767061 | Yes | | Yes | a |
| 39 | Jemapali | No | Yes | Yes | No | No | Yes | Yes | No | No | No | No | No | b | c | c | 767061 | Yes | | Yes | b |
| 40 | Sansa | No | Yes | Yes | No | No | Yes | Yes | No | No | No | No | No | b | c | c | 767061 | b | b | Yes | b |
| 41 | Gundurumunda | No | Yes | Yes | No | No | Yes | Yes | No | No | No | No | No | b | c | c | 767061 | b | b | Yes | b |
| 42 | Badipali | No | Yes | Yes | No | No | No | Yes | No | No | No | No | No | a | c | c | 767061 | Yes | | Yes | a |
| 43 | Guhirapadar | No | No | Yes | No | No | No | Yes | No | No | No | No | No | a | c | c | 767061 | Yes | | Yes | a |
| 44 | Bharasuja | No | No | Yes | No | No | No | Yes | No | No | No | No | No | Yes | c | c | 767061 | Yes | Yes | Yes | Yes |
| 45 | Amaramunda | No | Yes | Yes | No | No | No | Yes | No | No | No | No | No | a | b | c | 767061 | a | a | Yes | c |
| 46 | Pandesara | No | Yes | Yes | No | No | Yes | Yes | No | No | No | No | No | Yes | b | c | 767061 | c | c | Yes | b |
| 47 | Jhankarapali | No | Yes | Yes | No | No | No | Yes | No | No | No | No | No | a | b | c | 767061 | a | a | Yes | c |
| 48 | Nuniapali | No | Yes | Yes | No | No | No | Yes | No | No | No | No | No | a | b | c | 767061 | Yes | | Yes | c |
| 49 | Rengadiha | | | | | | | | | | | | | | | | | | | | |
| 50 | Bhalupali | No | Yes | Yes | No | No | No | Yes | No | No | No | No | No | c | a | c | 767022 | c | c | Yes | c |
| 51 | Uparabahal | No | Yes | Yes | No | No | No | Yes | No | No | No | No | No | c | a | a | 767061 | Yes | | Yes | c |
| 52 | Keseipali | No | Yes | Yes | No | No | Yes | Yes | No | No | No | No | No | c | b | b | 767061 | b | b | Yes | b |
| 53 | Duduka | Yes | Yes | Yes | No | No | Yes | Yes | No | No | No | No | No | c | Yes | c | 767061 | Yes | Yes | Yes | Yes |
| 54 | Rampur | No | Yes | Yes | No | No | Yes | Yes | No | No | No | No | No | a | a | a | 767061 | a | a | Yes | a |
| 55 | Fasad | No | Yes | Yes | No | No | Yes | Yes | No | No | No | No | No | c | a | a | 767061 | Yes | | Yes | b |
| 56 | Sankhua | No | Yes | Yes | No | No | Yes | Yes | No | No | No | No | No | c | b | b | 767061 | b | b | Yes | b |
| 57 | Luhuramunda | No | Yes | Yes | No | No | Yes | Yes | No | No | No | No | No | c | b | b | 767061 | Yes | | Yes | b |
| 58 | Rafakhala | Yes | Yes | Yes | No | No | Yes | Yes | No | No | No | No | No | c | a | a | 767021 | a | a | Yes | a |
| 59 | Manupali | No | Yes | Yes | No | No | Yes | Yes | No | No | No | No | No | c | b | b | 767061 | b | b | Yes | b |
| 60 | Salebhata | Yes | Yes | Yes | No | No | Yes | Yes | No | No | No | No | No | Yes | c | c | 767021 | Yes | Yes | Yes | Yes |
| 61 | Khaliapali | No | Yes | Yes | No | No | No | Yes | No | No | No | No | No | a | b | c | 767021 | a | a | Yes | c |
| 62 | Mursundha | Yes | Yes | Yes | No | No | Yes | Yes | No | No | No | No | No | Yes | c | a | 767021 | Yes | | Yes | a |
| 63 | Asuramunda | Yes | Yes | Yes | No | No | No | Yes | No | No | No | No | No | b | a | a | 767021 | c | c | Yes | b |
| 64 | Bangabahal | Yes | Yes | Yes | No | No | No | Yes | No | No | No | No | No | b | a | c | 767021 | c | Yes | Yes | b |
| 65 | Harabhanga | Yes | Yes | Yes | No | No | Yes | Yes | No | No | No | No | No | b | a | b | 767021 | c | c | Yes | b |
| 66 | Tentuligaon | Yes | Yes | Yes | No | No | Yes | Yes | No | No | No | Yes | No | c | c | c | 767068 | c | c | Yes | c |
| 67 | Kutasingha | No | Yes | Yes | No | No | Yes | Yes | Yes | No | No | No | No | Yes | b | b | 767068 | Yes | Yes | Yes | b |
| 68 | Dunguripali | No | Yes | Yes | No | No | Yes | Yes | No | No | No | No | No | a | c | b | 767068 | b | b | Yes | b |
| 69 | Semelmunda | No | Yes | Yes | No | No | Yes | Yes | No | No | No | No | No | c | c | c | 767021 | c | c | Yes | c |

If amenities available code -Yes is given
le within the village , the distance range code
for 10+ kms of nearest place where facility is

Village connected to highways,village roads, banks & credit societies (If amenities
range code viz; a for < 5 Kms, b for 5-10 Kms and c for 10+

| Private courier facility | Bus service (Public & Private) | Railway stations | Auto/Modified Autos | Taxis and Vans | Tractors | Cycle-pulled rickshaws(Manual & Machine driven) | Carts driven by animals | Sea /River ferry service | Connected to national highway(NH) | Connected to state highway(SH) | Connected to major district road (MDR) | Connected to others district road | Pucca roads | Kutchcha roads | Name of Village | Serial Number |
|---|---|---|---|---|---|---|---|---|---|---|---|---|---|---|---|---|
| 59 | 60 | 61 | 62 | 63 | 64 | 65 | 66 | 67 | 68 | 69 | 70 | 71 | 72 | 73 | 2 | 1 |
| c | c | c | c | a | c | Yes | c | c | c | c | c | c | a | Yes | Kalasar | 34 |
| Yes | Yes | c | Yes | Yes | Yes | Yes | Yes | c | | c | c | a | Yes | Yes | Roath | 35 |
| c | c | c | a | a | Yes | Yes | Yes | Yes | a | a | a | c | a | Yes | Manupali | 36 |
| c | c | c | c | a | Yes | Yes | Yes | c | c | c | c | b | Yes | Yes | Chhelakhai | 37 |
| a | Yes | a | c | c | Yes | Yes | Yes | a | a | c | c | a | Yes | Yes | Bindhapali | 38 |
| b | b | c | c | b | c | Yes | Yes | Yes | b | b | b | b | a | Yes | Jemapali | 39 |
| b | b | c | c | b | c | Yes | Yes | b | b | b | b | b | Yes | Yes | Sansa | 40 |
| b | b | c | c | b | a | Yes | Yes | Yes | b | b | b | b | b | Yes | Gundurumunda | 41 |
| a | a | c | c | a | a | Yes | Yes | a | a | a | a | a | a | Yes | Badipali | 42 |
| a | a | c | c | a | a | Yes | Yes | a | a | a | a | a | Yes | Yes | Guhirapadar | 43 |
| Yes | Yes | c | Yes | Yes | Yes | Yes | Yes | c | | c | c | Yes | Yes | Yes | Bharasuja | 44 |
| c | a | c | a | a | a | Yes | Yes | a | a | a | a | a | a | Yes | Amaramunda | 45 |
| b | a | c | a | Yes | Yes | Yes | Yes | c | | c | c | a | a | Yes | Pandesara | 46 |
| c | b | a | a | a | a | Yes | Yes | a | a | c | c | a | a | Yes | Jhankarapali | 47 |
| c | a | Yes | c | b | c | Yes | Yes | a | a | b | b | a | Yes | Yes | Nuniapali | 48 |
| | | | | | | | | | | | | | | | Rengadiha | 49 |
| c | c | c | c | c | c | Yes | c | c | c | c | c | c | c | Yes | Bhalupali | 50 |
| c | c | c | Yes | Yes | Yes | Yes | Yes | c | c | Yes | c | c | a | Yes | Uparabahal | 51 |
| b | b | c | c | b | Yes | Yes | Yes | c | c | b | b | c | b | Yes | Keseipali | 52 |
| Yes | Yes | b | Yes | Yes | Yes | Yes | Yes | c | c | Yes | Yes | Yes | Yes | Yes | Duduka | 53 |
| a | a | b | c | a | a | Yes | Yes | a | a | a | a | c | a | Yes | Rampur | 54 |
| b | Yes | b | b | b | Yes | Yes | Yes | c | Yes | c | Yes | b | Yes | Yes | Fasad | 55 |
| b | a | b | c | Yes | Yes | Yes | Yes | Yes | c | c | c | Yes | a | Yes | Sankhua | 56 |
| b | a | b | b | b | c | Yes | Yes | c | c | c | Yes | b | a | Yes | Luhuramunda | 57 |
| a | a | b | b | a | Yes | Yes | Yes | c | c | c | c | c | c | Yes | Rafakhala | 58 |
| b | a | b | c | b | a | Yes | Yes | c | c | b | b | c | a | Yes | Manupali | 59 |
| Yes | Yes | a | Yes | Yes | Yes | Yes | Yes | c | Yes | Yes | Yes | c | Yes | Yes | Salebhata | 60 |
| c | a | c | c | a | a | Yes | Yes | a | a | a | a | b | a | Yes | Khaliapali | 61 |
| a | Yes | a | Yes | Yes | Yes | Yes | Yes | c | | b | Yes | c | Yes | Yes | Mursundha | 62 |
| b | b | b | b | b | b | Yes | Yes | b | b | b | Yes | Yes | Yes | Yes | Asuramunda | 63 |
| b | b | b | b | b | b | Yes | Yes | b | b | b | b | a | Yes | Yes | Bangabahal | 64 |
| b | Yes | b | b | b | Yes | Yes | Yes | b | b | b | Yes | c | Yes | Yes | Harabhanga | 65 |
| c | c | c | c | c | c | Yes | Yes | c | c | c | Yes | Yes | c | Yes | Tentuligaon | 66 |
| Yes | Yes | c | Yes | Yes | Yes | Yes | Yes | c | | Yes | Yes | Yes | Yes | Yes | Kutasingha | 67 |
| b | Yes | b | b | Yes | Yes | Yes | Yes | a | a | Yes | Yes | Yes | Yes | Yes | Dunguripali | 68 |
| c | c | c | c | c | c | Yes | Yes | c | c | c | c | c | c | Yes | Semelmunda | 69 |

s available code -Yes is given, If not available within the village , the distance - kms of nearest place where facility is available is given).

Availability of miscellaneous facilities (If amenities available code -Yes is gi available within the village , the distance range code viz; a for < 5 Kms, b f and c for 10+ kms of nearest place where facility is available is given).

| Serial Number | Name of Village | Water bounded macadam(WBM) roads | Navigable waterway (river/canal)(NW) | Footpaths (FP) | Commercial & Co-operative Banks | ATM | Agricultural Credit Societies | Self-Help Group (SHG) | Public distribution system (PDS) shop | Mandis / Regular market | Weekly Haat | Agricultural marketing society | Integrated Child Development Scheme (Nutritional Centres) | Anganwadi Centre (Nutritional Centres) | Others (Nutritional Centres) | ASHA (Accredited Social Health Activist) | Community centre with/without TV | Sports Field, | Sports Club / Recreation Centre | Cinema / Video Hall | Public Library | Public Reading Room |
|---|---|---|---|---|---|---|---|---|---|---|---|---|---|---|---|---|---|---|---|---|---|---|
| 1 | 2 | 74 | 75 | 76 | 77 | 78 | 79 | 80 | 81 | 82 | 83 | 84 | 85 | 86 | 87 | 88 | 89 | 90 | 91 | 92 | 93 | 94 |
| 34 | Kalasar | c | c | Yes | c | c | c | Yes | Yes | a | Yes | c | c | Yes | b | Yes | b | Yes | b | b | b | a |
| 35 | Roath | c | c | Yes | c | c | c | Yes | Yes | b | Yes | a | Yes | Yes | a | Yes | Yes | Yes | Yes | a | b | b |
| 36 | Manupali | c | Yes | Yes | c | c | c | Yes | b | a | a | b | c | Yes | b | Yes | b | b | b | b | c | a |
| 37 | Chhelakhai | b | c | Yes | c | c | c | Yes | Yes | a | a | b | b | Yes | a | Yes | Yes | Yes | a | a | c | b |
| 38 | Bindhapali | Yes | a | Yes | c | c | c | Yes | a | b | c | b | b | Yes | a | Yes | a | a | a | a | c | a |
| 39 | Jemapali | c | c | Yes | c | c | c | Yes | b | c | c | b | b | Yes | b | Yes | b | b | b | b | c | a |
| 40 | Sansa | c | b | Yes | c | c | c | Yes | a | c | c | b | a | Yes | a | Yes | a | a | b | a | c | b |
| 41 | Gundurumunda | c | c | Yes | c | c | c | Yes | b | c | c | b | b | Yes | b | Yes | b | b | a | b | c | c |
| 42 | Badipali | b | a | Yes | c | c | c | Yes | a | b | c | b | a | Yes | a | Yes | a | a | a | a | c | c |
| 43 | Guhirapadar | c | a | Yes | c | c | c | Yes | c | b | c | a | b | Yes | c | Yes | c | c | b | c | c | c |
| 44 | Bharasuja | Yes | c | Yes | c | c | c | Yes | Yes | a | c | c | Yes | Yes | c | Yes | Yes | Yes | Yes | c | c | b |
| 45 | Amaramunda | b | a | Yes | c | c | c | Yes | a | b | b | a | a | Yes | a | Yes | a | a | a | a | c | b |
| 46 | Pandesara | Yes | c | Yes | c | c | c | Yes | Yes | a | b | b | b | Yes | b | Yes | Yes | Yes | a | b | b | a |
| 47 | Jhankarapali | Yes | a | Yes | c | c | c | Yes | a | b | b | a | a | Yes | a | Yes | a | Yes | a | a | b | b |
| 48 | Nuniapali | Yes | a | Yes | c | c | c | Yes | Yes | a | a | Yes | b | Yes | b | Yes | Yes | Yes | Yes | b | Yes | Yes |
| 49 | Rengadiha | | | | | | | | | | | | | | | | | | | | | |
| 50 | Bhalupali | a | c | Yes | c | c | c | Yes | Yes | c | a | a | a | Yes | a | Yes | a | Yes | b | a | c | a |
| 51 | Uparabahal | a | Yes | Yes | c | c | c | Yes | Yes | c | b | b | Yes | Yes | b | Yes | Yes | Yes | Yes | b | b | a |
| 52 | Keseipali | Yes | c | Yes | c | c | c | Yes | Yes | c | a | c | c | Yes | c | Yes | Yes | Yes | Yes | c | b | c |
| 53 | Duduka | Yes | c | Yes | c | c | c | Yes | Yes | Yes | a | c | Yes | Yes | c | Yes | Yes | Yes | Yes | c | Yes | Yes |
| 54 | Rampur | Yes | a | Yes | c | c | c | Yes | c | c | b | c | c | Yes | c | Yes | c | Yes | a | c | c | c |
| 55 | Fasad | Yes | c | Yes | c | c | c | Yes | Yes | c | a | c | c | Yes | c | Yes | Yes | Yes | a | c | c | c |
| 56 | Sankhua | Yes | Yes | Yes | c | c | c | Yes | c | c | b | c | c | Yes | c | Yes | Yes | Yes | a | c | c | c |
| 57 | Luhuramunda | Yes | c | Yes | c | c | c | Yes | Yes | b | a | c | c | Yes | c | Yes | c | c | b | c | a | c |
| 58 | Rafakhala | Yes | c | Yes | b | b | b | Yes | c | b | b | c | c | Yes | c | Yes | Yes | c | b | c | b | c |
| 59 | Manupali | b | c | Yes | c | c | c | Yes | b | b | a | b | b | b | b | Yes | b | b | b | b | a | b |
| 60 | Salebhata | Yes | c | Yes | b | b | b | Yes | Yes | Yes | Yes | Yes | Yes | Yes | b | Yes | Yes | Yes | Yes | Yes | Yes | Yes |
| 61 | Khaliapali | Yes | a | Yes | c | c | c | Yes | c | b | c | c | c | Yes | c | Yes | Yes | Yes | a | c | a | b |
| 62 | Mursundha | Yes | c | Yes | b | b | b | Yes | c | a | c | c | Yes | Yes | c | Yes | Yes | Yes | Yes | c | Yes | Yes |
| 63 | Asuramunda | Yes | b | Yes | c | c | c | Yes | c | b | c | c | c | Yes | c | Yes | c | c | a | c | a | b |
| 64 | Bangabahal | Yes | b | Yes | c | c | c | Yes | b | a | b | b | b | Yes | b | Yes | Yes | Yes | a | b | a | a |
| 65 | Harabhanga | Yes | b | Yes | c | c | c | Yes | a | a | c | a | a | Yes | a | Yes | a | Yes | Yes | a | b | b |
| 66 | Tentuligaon | a | c | Yes | b | b | b | Yes | a | b | b | a | a | Yes | a | Yes | Yes | a | b | a | c | a |
| 67 | Kutasingha | b | c | Yes | c | c | c | Yes | Yes | Yes | a | c | Yes | Yes | c | Yes | Yes | Yes | Yes | c | Yes | Yes |
| 68 | Dunguripali | c | a | Yes | c | c | c | Yes | Yes | b | b | c | c | Yes | c | Yes | Yes | Yes | Yes | c | b | b |
| 69 | Semelmunda | c | c | Yes | c | c | c | Yes | Yes | a | a | c | c | Yes | c | Yes | Yes | c | b | c | a | a |

VILLAGE DIRECTORY

| iven, If not or 5-10 Kms | | | Availability of electricity (Yes/No) | | | | Nearest Town | | Name of Village | Serial Number |
|---|---|---|---|---|---|---|---|---|---|---|
| Newspaper Supply | Assembly Polling station | Birth & Death Registration Office | Power Supply for Domestic Use (ED) | Power Supply for Agricultural Use (EAG) | Power Supply for Commercial Use (EC) | Power Supply for All Uses (EA) | Name | Distance range code i.e. a for < 5 Kms, b for 5-10 Kms and c for 10+ kms . | | |
| 95 | 96 | 97 | 98 | 99 | 100 | 101 | 102 | 103 | 2 | 1 |
| Yes | Yes | b | No | No | No | No | BALANGIR | c | Kalasar | 34 |
| Yes | Yes | b | Yes | Yes | Yes | No | BALANGIR | c | Roath | 35 |
| Yes | Yes | a | Yes | Yes | Yes | Yes | BALANGIR | c | Manupali | 36 |
| Yes | Yes | b | Yes | No | No | No | BALANGIR | c | Chhelakhai | 37 |
| Yes | Yes | b | Yes | Yes | Yes | Yes | BALANGIR | c | Bindhapali | 38 |
| Yes | a | a | Yes | Yes | Yes | Yes | BALANGIR | c | Jemapali | 39 |
| Yes | b | b | Yes | Yes | Yes | Yes | BALANGIR | c | Sansa | 40 |
| Yes | Yes | c | Yes | Yes | Yes | Yes | BALANGIR | c | Gundurumunda | 41 |
| Yes | b | c | Yes | No | No | No | BALANGIR | c | Badipali | 42 |
| Yes | Yes | c | Yes | Yes | Yes | Yes | BALANGIR | c | Guhirapadar | 43 |
| Yes | Yes | c | Yes | Yes | Yes | Yes | BALANGIR | c | Bharasuja | 44 |
| Yes | Yes | b | Yes | Yes | Yes | Yes | BALANGIR | c | Amaramunda | 45 |
| Yes | Yes | c | Yes | Yes | Yes | Yes | BALANGIR | c | Pandesara | 46 |
| Yes | Yes | c | Yes | No | Yes | No | BALANGIR | c | Jhankarapali | 47 |
| Yes | Yes | a | Yes | Yes | Yes | Yes | BALANGIR | c | Nuniapali | 48 |
| | | | | | | | BALANGIR | c | Rengadiha | 49 |
| Yes | a | a | No | No | No | No | BALANGIR | c | Bhalupali | 50 |
| Yes | Yes | c | Yes | Yes | Yes | Yes | BALANGIR | c | Uparabahal | 51 |
| Yes | Yes | a | Yes | Yes | Yes | Yes | BALANGIR | c | Keseipali | 52 |
| Yes | Yes | b | Yes | Yes | No | No | BALANGIR | c | Duduka | 53 |
| Yes | a | b | Yes | Yes | Yes | Yes | BALANGIR | c | Rampur | 54 |
| Yes | Yes | b | No | No | Yes | No | BALANGIR | c | Fasad | 55 |
| Yes | Yes | b | Yes | Yes | Yes | Yes | BALANGIR | c | Sankhua | 56 |
| Yes | Yes | a | Yes | Yes | Yes | Yes | BALANGIR | c | Luhuramunda | 57 |
| Yes | b | b | No | No | Yes | No | BALANGIR | c | Rafakhala | 58 |
| Yes | b | a | Yes | Yes | Yes | Yes | BALANGIR | c | Manupali | 59 |
| Yes | Yes | a | Yes | No | Yes | No | BALANGIR | c | Salebhata | 60 |
| Yes | Yes | a | Yes | No | No | No | BALANGIR | c | Khaliapali | 61 |
| Yes | Yes | b | Yes | No | No | No | BALANGIR | c | Mursundha | 62 |
| Yes | Yes | c | Yes | No | No | No | BALANGIR | c | Asuramunda | 63 |
| Yes | Yes | c | Yes | Yes | Yes | Yes | BALANGIR | c | Bangabahal | 64 |
| Yes | Yes | c | Yes | Yes | Yes | Yes | BALANGIR | c | Harabhanga | 65 |
| Yes | Yes | b | Yes | No | No | No | BALANGIR | c | Tentuligaon | 66 |
| Yes | Yes | c | Yes | Yes | Yes | Yes | BALANGIR | c | Kutasingha | 67 |
| Yes | Yes | b | Yes | Yes | Yes | No | BALANGIR | c | Dunguripali | 68 |
| Yes | a | c | Yes | Yes | Yes | Yes | BALANGIR | c | Semelmunda | 69 |

Land Use

| Serial Number | Name of Village | Area under different types of land use ( in hectares rounded up to one decimal place) | | | | | | | | | | |
|---|---|---|---|---|---|---|---|---|---|---|---|---|
| | | Forests | Area under Non-agricultural Uses | Barren and Un-cultivable land | Permanent Pastures and Other Grazing Lands | Land Under Miscellaneous Tree Crops etc. | Culturable Waste Land | Fallow lands other than current fallows | Current Fallows | Net Area Sown | Total Irrigated Land Area | Total Un-irrigated Land Area |
| 1 | 2 | 104 | 105 | 106 | 107 | 108 | 109 | 110 | 111 | 112 | 113 | 114 |
| 34 | Kalasar | 0 | 6.7 | 6.7 | 6.2 | 0 | 14 | 0 | 0 | 7.4 | 7.4 | 0 |
| 35 | Roath | 15.3 | 0.2 | 0.2 | 22.1 | 0 | 484 | 0 | 0.1 | 247.2 | 62.7 | 184.6 |
| 36 | Manupali | 0 | 28.1 | 0 | 3.7 | 0 | 0 | 0 | 0 | 135.2 | 54 | 81.2 |
| 37 | Chhelakhai | 0 | 0 | 0 | 0 | 0 | 0 | 0 | 0 | 139 | 31.4 | 107.6 |
| 38 | Bindhapali | 4.3 | 24.6 | 0 | 7.4 | 0 | 0 | 0 | 0 | 211.7 | 42.2 | 169.5 |
| 39 | Jemapali | 0 | 16.6 | 0 | 1.7 | 0 | 0 | 0 | 0 | 83.7 | 26.1 | 57.6 |
| 40 | Sansa | 2.3 | 39.5 | 0 | 4.8 | 0 | 0 | 0 | 0 | 97.5 | 0 | 97.5 |
| 41 | Gundurumunda | 1.9 | 18.9 | 0 | 3.6 | 0 | 0 | 0 | 0 | 76.7 | 0 | 76.7 |
| 42 | Badipali | 1.5 | 8.7 | 0 | 2.9 | 0 | 0 | 0 | 0 | 62.9 | 0 | 62.9 |
| 43 | Guhirapadar | 0.5 | 20.8 | 0 | 9.6 | 0 | 0.2 | 0 | 0 | 163.8 | 0 | 163.8 |
| 44 | Bharasuja | 3.4 | 57 | 0 | 17.8 | 0 | 0 | 0 | 0 | 399.9 | 0 | 399.9 |
| 45 | Amaramunda | 1.3 | 11.3 | 0 | 3.6 | 0 | 32.3 | 0 | 0 | 73.6 | 0 | 73.6 |
| 46 | Pandesara | 4.6 | 45 | 0 | 13 | 0 | 19.3 | 13.7 | 0 | 120.4 | 0 | 120.4 |
| 47 | Jhankarapali | 0 | 0.9 | 0 | 0 | 0 | 7.7 | 0 | 0 | 88.4 | 0 | 88.4 |
| 48 | Nuniapali | 18.8 | 38.9 | 0 | 17.5 | 0 | 0 | 0 | 0 | 345.7 | 57.6 | 288.2 |
| 49 | Rengadiha | 53.8 | 0 | 7.5 | 11.9 | 0 | 40.7 | 0 | 0 | 0 | 0 | 0 |
| 50 | Bhalupali | 0.7 | 13.5 | 13.5 | 3.2 | 0.1 | 80 | 0 | 0 | 0 | 0 | 0 |
| 51 | Uparabahal | 5.8 | 49.8 | 0 | 19.6 | 0 | 371.4 | 0 | 0 | 127.4 | 127.4 | 0 |
| 52 | Keseipali | 227.6 | 25.3 | 0 | 0 | 0 | 0 | 0 | 0 | 169.1 | 36.6 | 132.5 |
| 53 | Duduka | 28.9 | 207.7 | 0 | 56.8 | 50.8 | 0 | 362 | 0 | 191.8 | 143 | 48.8 |
| 54 | Rampur | 0 | 5.2 | 0 | 0 | 46.8 | 0 | 0 | 0 | 52 | 7.2 | 44.8 |
| 55 | Fasad | 28.3 | 3.1 | 0 | 0 | 0 | 0 | 0 | 0 | 197.6 | 77.4 | 120.2 |
| 56 | Sankhua | 25 | 11 | 0 | 0 | 99.5 | 0 | 0 | 0 | 110.5 | 36.9 | 73.6 |
| 57 | Luhuramunda | 11.7 | 13 | 0 | 0 | 116.7 | 0 | 0 | 0 | 129.6 | 59.9 | 69.7 |
| 58 | Rafakhala | 5.9 | 12.4 | 0 | 0 | 111.1 | 0 | 0 | 0 | 123.6 | 25.7 | 97.8 |
| 59 | Manupali | 54.3 | 9.8 | 0 | 0 | 88.5 | 0 | 0 | 0 | 98.3 | 0.5 | 97.8 |
| 60 | Salebhata | 35.1 | 173.4 | 173.4 | 49.3 | 12.6 | 368.8 | 0 | 0.1 | 77.3 | 77.3 | 0 |
| 61 | Khaliapali | 12.1 | 25 | 0 | 11.3 | 0 | 0 | 0 | 0 | 185.5 | 0 | 185.5 |
| 62 | Mursundha | 14.3 | 68.4 | 68.4 | 8.7 | 1.5 | 155.9 | 0 | 0 | 113.7 | 113.7 | 0 |
| 63 | Asuramunda | 0 | 4.7 | 0 | 0 | 42.6 | 0 | 0 | 0.1 | 164.5 | 49.4 | 115.1 |
| 64 | Bangabahal | 9.3 | 55.2 | 55.2 | 12.4 | 10.2 | 81.7 | 0 | 0 | 27 | 27 | 0 |
| 65 | Harabhanga | 27 | 56.3 | 56.3 | 9.8 | 0 | 126.4 | 0 | 0 | 86.2 | 86.2 | 0 |
| 66 | Tentuligaon | 17.8 | 29.6 | 14.8 | 14.8 | 14.8 | 14.8 | 17.8 | 14.8 | 45.9 | 0 | 45.9 |
| 67 | Kutasingha | 159.1 | 63.6 | 63.6 | 31.8 | 63.6 | 0 | 0 | 0 | 636.2 | 636.2 | 0 |
| 68 | Dunguripali | 66.8 | 26.7 | 29.4 | 30.7 | 20 | 13.4 | 0 | 0 | 205.8 | 72.2 | 133.7 |
| 69 | Semelmunda | 19.9 | 6 | 9.9 | 9.9 | 6 | 7 | 3 | 2 | 278.4 | 104.4 | 174 |

| Area irrigated by source (in hectare). | | | | | Name of three most important commodities manufactured | | | Name of Village | Serial Number |
|---|---|---|---|---|---|---|---|---|---|
| Canals ( C ) | Wells/Tube-wells(W/TW) | Tanks/Lakes(T/L) | Water Falls(WF) | Others(O) | First | Second | Third | | |
| 115 | 116 | 117 | 118 | 119 | 120 | 121 | 122 | 2 | 1 |
| 7.4 | 0 | 0 | 0 | 0 | | | | Kalasar | 34 |
| 62.7 | 0 | 0 | 0 | 0 | | | | Roath | 35 |
| 54 | 0 | 0 | 0 | 0 | | | | Manupali | 36 |
| 31.4 | 0 | 0 | 0 | 0 | | | | Chhelakhai | 37 |
| 0 | 0 | 42.2 | 0 | 0 | | | | Bindhapali | 38 |
| 26.1 | 0 | 0 | 0 | 0 | | | | Jemapali | 39 |
| 0 | 0 | 0 | 0 | 0 | | | | Sansa | 40 |
| 0 | 0 | 0 | 0 | 0 | | | | Gundurumunda | 41 |
| 0 | 0 | 0 | 0 | 0 | | | | Badipali | 42 |
| 0 | 0 | 0 | 0 | 0 | | | | Guhirapadar | 43 |
| 0 | 0 | 0 | 0 | 0 | | | | Bharasuja | 44 |
| 0 | 0 | 0 | 0 | 0 | | | | Amaramunda | 45 |
| 0 | 0 | 0 | 0 | 0 | | | | Pandesara | 46 |
| 0 | 0 | 0 | 0 | 0 | | | | Jhankarapali | 47 |
| 57.6 | 0 | 0 | 0 | 0 | | | | Nuniapali | 48 |
| 0 | 0 | 0 | 0 | 0 | | | | Rengadiha | 49 |
| 0 | 0 | 0 | 0 | 0 | | | | Bhalupali | 50 |
| 127.4 | 0 | 0 | 0 | 0 | | | | Uparabahal | 51 |
| 36.6 | 0 | 0 | 0 | 0 | | | | Keseipali | 52 |
| 143 | 0 | 0 | 0 | 0 | | | | Duduka | 53 |
| 7.2 | 0 | 0 | 0 | 0 | | | | Rampur | 54 |
| 77.4 | 0 | 0 | 0 | 0 | | | | Fasad | 55 |
| 36.9 | 0 | 0 | 0 | 0 | | | | Sankhua | 56 |
| 59.9 | 0 | 0 | 0 | 0 | | | | Luhuramunda | 57 |
| 5 | 20.8 | 0 | 0 | 0 | | | | Rafakhala | 58 |
| 0.5 | 0 | 0 | 0 | 0 | | | | Manupali | 59 |
| 77.3 | 0 | 0 | 0 | 0 | | | | Salebhata | 60 |
| 0 | 0 | 0 | 0 | 0 | | | | Khaliapali | 61 |
| 113.7 | 0 | 0 | 0 | 0 | | | | Mursundha | 62 |
| 49.4 | 0 | 0 | 0 | 0 | | | | Asuramunda | 63 |
| 27 | 0 | 0 | 0 | 0 | | | | Bangabahal | 64 |
| 86.2 | 0 | 0 | 0 | 0 | | | | Harabhanga | 65 |
| 0 | 0 | 0 | 0 | 0 | | | | Tentuligaon | 66 |
| 31.8 | 9.5 | 203.6 | 0 | 391.3 | | | | Kutasingha | 67 |
| 26.7 | 2.7 | 42.8 | 0 | 0 | | | | Dunguripali | 68 |
| 75.6 | 1.4 | 9.4 | 18 | 0 | | | | Semelmunda | 69 |

| Sr.No. | Name village | Location code no. | Total area of the village ( in hectares rounded up to one decimal place) | Total population ( 2011 census ) | Number of households (2011 census) | Number of educational amenities available. (I the village , the distance range code viz; a fc Kms and c for 10+ kms of nearest place where is given). | | | | | | | | |
|---|---|---|---|---|---|---|---|---|---|---|---|---|---|---|
| | | | | | | Pre-Primary school (PP) | Primary school (P) | Middle school (M) | Secondary School (S) | Senior Secondary school (SS) | Degree college of arts science & commerce (ASC) | Engineering college(EC) | Medical college (MC) | Management institute (MI) |
| 1 | 2 | 3 | 4 | 5 | 6 | 7 | 8 | 9 | 10 | 11 | 12 | 13 | 14 | 15 |
| 70 | Patuapali | 419884 | 367 | 889 | 229 | a | 1 | 1 | 1 | b | 1 | c | c | c |
| 71 | Bakati | 419885 | 627 | 2708 | 722 | 1 | 4 | 3 | 2 | c | c | c | c | c |
| 72 | Rebanaguda | 419886 | 67 | 0 | 0 | | | | | | | | | |
| 73 | Danipali | 419887 | 187 | 483 | 131 | | 1 | 1 | b | c | c | c | c | c |
| 74 | Jharbandhali | 419888 | 352 | 907 | 220 | | 1 | a | b | b | c | c | c | c |
| 75 | Rampur | 419889 | 402 | 1394 | 325 | | 1 | 1 | 1 | b | c | c | c | c |
| 76 | Dhauradadar | 419890 | 353 | 881 | 238 | | 1 | 1 | 1 | c | c | c | c | c |
| 77 | Kajharan | 419891 | 46 | 0 | 0 | | | | | | | | | |
| 78 | Karlajharan | 419892 | 97 | 0 | 0 | | | | | | | | | |
| 79 | Larambhamunda | 419893 | 354 | 748 | 194 | 1 | 2 | 2 | b | c | c | c | c | c |
| 80 | Ambajharan | 419894 | 143 | 204 | 54 | b | 1 | a | a | a | c | c | c | c |
| 81 | Chungidadar | 419895 | 175 | 308 | 74 | b | 1 | a | a | a | b | c | c | c |
| 82 | Khaliapali | 419896 | 88 | 234 | 52 | | 2 | 2 | a | c | c | c | c | c |
| 83 | Laxmanapali | 419897 | 103 | 356 | 90 | a | 3 | 1 | a | a | a | c | c | c |
| 84 | Darlipali | 419898 | 172 | 592 | 164 | a | 1 | a | a | a | b | c | c | c |
| 85 | Gandapali | 419899 | 213 | 783 | 183 | b | 1 | a | b | b | c | c | c | c |
| 86 | Patharamunda | 419900 | 155 | 425 | 114 | a | 1 | a | a | a | b | c | c | c |
| 87 | Sardhapali | 419901 | 47 | 133 | 40 | a | 1 | a | a | a | a | c | c | c |
| 88 | Podhapali | 419902 | 66 | 112 | 34 | a | 1 | a | a | a | c | c | c | c |
| 89 | Kendumundi | 419903 | 225 | 638 | 181 | a | 1 | 1 | a | a | c | c | c | c |
| 90 | Jharanipali | 419904 | 245 | 1049 | 272 | b | 3 | 2 | 2 | 1 | c | c | c | c |
| 91 | Saledungri | 419905 | 125 | 282 | 73 | b | 1 | a | a | a | c | c | c | c |
| 92 | Kudopali | 419906 | 35 | 103 | 28 | b | 1 | a | a | a | c | c | c | c |
| 93 | Adendunguri | 419907 | 282 | 695 | 185 | b | 1 | a | a | a | b | c | c | c |
| 94 | Sahajchhapar | 419908 | 183 | 694 | 190 | 1 | 2 | 2 | b | c | c | c | c | c |
| 95 | Badatika | 419909 | 1079 | 2134 | 532 | 1 | 3 | 2 | 2 | c | c | c | c | c |
| 96 | Burobhadi | 419910 | 136 | 478 | 135 | | 2 | 2 | 2 | c | c | c | c | c |
| 97 | Sanatika | 419911 | 343 | 1503 | 404 | b | 2 | 1 | a | b | b | c | c | c |
| 98 | Tentelkhunti | 419912 | 201 | 764 | 190 | b | 1 | a | a | b | b | c | c | c |
| 99 | Karanpali | 419914 | 81 | 0 | 0 | | | | | | | | | |
| 100 | Bendra | 419915 | 455 | 1273 | 328 | | 1 | 1 | 1 | b | c | c | c | c |
| 101 | Khaliapali | 419917 | 116 | 391 | 93 | a | 2 | a | a | b | c | c | c | c |
| 102 | Khuntulimunda | 419918 | 346 | 973 | 239 | 1 | 2 | 2 | 2 | b | c | c | c | c |
| 103 | Dumerpali | 419919 | 334 | 1100 | 286 | 1 | 2 | 2 | a | b | c | c | c | c |
| 104 | Pandridungri | 419920 | 308 | 838 | 204 | b | 1 | 1 | a | b | c | c | c | c |
| 105 | Nagaon | 419928 | 516 | 2415 | 608 | | 3 | 1 | 1 | b | b | c | c | c |

| f not available within or < 5 Kms, b for 5-10 e facility is available | | | | | Number of Medical Amenities available. (If not available within the village , the distance range code viz; a for < 5 Kms, b for 5-10 Kms and c for 10+ kms of nearest place where facility is available is given). | | | | | | | | | | | Number of Non-Government Medical Amenities available. | | | | | | | Name of Village | Serial Number |
|---|---|---|---|---|---|---|---|---|---|---|---|---|---|---|---|---|---|---|---|---|---|---|---|---|
| Polytechnic (Pt) | Vocational training school /ITI | Non-formal training centre (NFTC) | Special school for disabled (SSD) | Others (specify) | Community health centre (CHC) | Primary health centre (PHC) | Primary health sub centre (PHS) | Maternity and child welfare centre (MCW) | T.B. clinic (TBC) | Hospital-allopathic (HA) | Hospital-alternative medicine (HO) | Dispensary (D) | Veterinary hospital (VH) | Mobile health clinic (MHC) | Family welfare centre (FWC) | Charitable non Govt. hospital/Nursing home. | Medical practitioner with MBBS Degree | Medical practitioner with other degree | Medical practitioner with no degree | Traditional practitioner and faith healer . | Medicine Shop | Others | | |
| 16 | 17 | 18 | 19 | 20 | 21 | 22 | 23 | 24 | 25 | 26 | 27 | 28 | 29 | 30 | 31 | 32 | 33 | 34 | 35 | 36 | 37 | 38 | 2 | 1 |
| c | c | c | c | | c | c | b | c | c | c | b | 1 | c | c | c | 0 | 0 | 0 | 0 | 0 | 0 | 0 | Patuapali | 70 |
| c | c | c | c | | c | c | 1 | c | c | c | b | c | c | c | c | 0 | 0 | 0 | 0 | 0 | 3 | 0 | Bakati | 71 |
| | | | | | | | | | | | | | | | | | | | | | | | Rebanaguda | 72 |
| | c | c | c | | c | a | c | 1 | a | b | c | a | b | c | c | 0 | 0 | 0 | 0 | 0 | 0 | 0 | Danipali | 73 |
| c | c | c | c | | c | b | b | c | 1 | c | c | b | a | c | c | 0 | 0 | 0 | 0 | 0 | 0 | 0 | Jharbandhali | 74 |
| c | c | c | c | | c | c | b | 1 | a | b | c | b | b | c | c | 0 | 0 | 0 | 0 | 0 | 0 | 0 | Rampur | 75 |
| | c | c | c | | c | c | b | c | 1 | c | c | c | b | c | c | 0 | 0 | 0 | 0 | 0 | 0 | 0 | Dhauradadar | 76 |
| | | | | | | | | | | | | | | | | | | | | | | | Kajharan | 77 |
| | | | | | | | | | | | | | | | | | | | | | | | Karlajharan | 78 |
| c | c | c | | | c | a | b | c | b | c | b | b | c | c | c | 0 | 0 | 0 | 0 | 0 | 0 | 0 | Larambhamunda | 79 |
| | c | | c | | c | b | b | c | c | c | b | b | b | c | c | 0 | 0 | 0 | 0 | 0 | 0 | 0 | Ambajharan | 80 |
| c | c | | c | | c | b | b | c | c | c | c | a | b | c | c | 0 | 0 | 0 | 0 | 0 | 0 | 0 | Chungidadar | 81 |
| c | c | c | c | | c | a | b | c | b | a | b | a | a | c | c | 0 | 0 | 0 | 0 | 0 | 0 | 0 | Khaliapali | 82 |
| c | c | c | c | | c | a | a | c | b | c | c | a | a | c | c | 0 | 0 | 0 | 0 | 0 | 0 | 0 | Laxmanapali | 83 |
| c | c | | c | | c | b | b | c | b | c | b | b | a | c | c | 0 | 0 | 0 | 0 | 0 | 0 | 0 | Darlipali | 84 |
| c | c | | c | | c | b | b | c | b | c | c | a | b | c | c | 0 | 0 | 0 | 0 | 0 | 0 | 0 | Gandapali | 85 |
| | c | | c | | c | a | b | c | c | c | c | a | a | c | c | 0 | 0 | 0 | 0 | 0 | 0 | 0 | Patharamunda | 86 |
| c | c | c | c | | c | b | b | c | c | c | c | a | a | c | c | 0 | 0 | 0 | 0 | 0 | 0 | 0 | Sardhapali | 87 |
| | c | | c | | c | b | b | c | c | c | c | a | a | c | c | 0 | 0 | 0 | 0 | 0 | 0 | 0 | Podhapali | 88 |
| | c | | c | | c | a | b | c | c | c | c | b | a | c | c | 0 | 0 | 0 | 0 | 2 | 0 | 0 | Kendumundi | 89 |
| c | | | c | | c | c | | 1 | c | b | c | c | b | b | c | c | 0 | 0 | 0 | 1 | 0 | 3 | 0 | Jharanipali | 90 |
| | c | | c | | c | b | b | c | c | c | c | b | b | c | c | 0 | 0 | 0 | 0 | 1 | 0 | 0 | Saledungri | 91 |
| | c | | c | | c | c | c | c | c | c | c | b | b | c | c | 0 | 0 | 0 | 0 | 0 | 0 | 0 | Kudopali | 92 |
| | c | | c | | c | c | c | c | c | c | c | c | b | c | c | 0 | 0 | 0 | 0 | 1 | 0 | 0 | Adendunguri | 93 |
| c | c | c | c | | c | c | b | c | c | c | b | c | c | c | c | 0 | 0 | 0 | 0 | 0 | 0 | 0 | Sahajchhapar | 94 |
| | c | c | c | | c | b | | 1 | c | c | c | c | b | c | c | c | 0 | 0 | 0 | 3 | 5 | 3 | 0 | Badatika | 95 |
| | c | c | c | | c | b | b | | 1 | c | c | c | b | b | c | c | 0 | 0 | 0 | 0 | 0 | 0 | 0 | Burobhadi | 96 |
| | | | c | | c | a | c | c | c | c | c | c | b | b | c | c | 0 | 0 | 0 | 0 | 0 | 0 | 0 | Sanatika | 97 |
| | | | c | | c | a | b | c | c | c | c | c | b | b | c | c | 0 | 0 | 0 | 0 | 0 | 0 | 0 | Tentelkhunti | 98 |
| | | | | | | | | | | | | | | | | | | | | | | | Karanpali | 99 |
| | c | c | c | | c | c | | 1 | | 1 | c | b | c | b | b | c | c | 0 | 0 | 0 | 0 | 0 | 3 | 0 | Bendra | 100 |
| | | | | | c | c | c | c | c | c | c | c | c | c | c | c | 0 | 0 | 0 | 0 | 0 | 0 | 0 | Khaliapali | 101 |
| c | c | c | c | | c | c | c | c | c | c | c | a | c | c | c | 0 | 0 | 0 | 0 | 0 | 0 | 0 | Khuntulimunda | 102 |
| c | c | | c | | c | c | b | c | c | c | c | b | a | c | c | 0 | 0 | 0 | 0 | 0 | 0 | 0 | Dumerpali | 103 |
| c | c | | c | | c | c | b | c | c | c | c | c | b | c | c | 0 | 0 | 1 | 0 | 0 | 0 | 0 | Pandridungri | 104 |
| | c | | c | | c | c | b | c | c | c | c | a | b | c | c | 0 | 0 | 0 | 0 | 0 | 0 | 0 | Nagaon | 105 |

| Serial Number | Name of Village | Availability of drinking water - Yes / No | | | | | | | | Availability of toilet & others Yes / No | | | | Communication and transport facilities (l except for Village Pin Code ,If not availabl viz; a for < 5 Kms, b for 5-10 Kms and c f available is given). | | | | | | | |
|---|---|---|---|---|---|---|---|---|---|---|---|---|---|---|---|---|---|---|---|---|---|
| | | Tap water (Treated/Untreated) | Well water (Covered / Uncovered well) | Hand Pump | Tube wells / Bore well | Spring | River / Canal | Tank / Pond / Lake | Others | Community toilet including bath. | Community toilet excluding bath. | Rural sanitary mart or sanitary hardware outlet available near the village. | Community bio- gas or recycle of waste for productive use. | Post office(PO) | Sub post office (SPO) | Post & Telegraph office (P&TO) | Village Pin Code | Telephones (Land lines) | Public call office (PCO) | Mobile phone coverage | Internet cafes/ Common service centre (CSC) |
| 1 | 2 | 39 | 40 | 41 | 42 | 43 | 44 | 45 | 46 | 47 | 48 | 49 | 50 | 51 | 52 | 53 | 54 | 55 | 56 | 57 | 58 |
| 70 | Patuapali | No | Yes | Yes | No | No | No | Yes | No | No | No | No | No | Yes | b | c | 767021 | Yes | | Yes | b |
| 71 | Bakati | No | Yes | Yes | No | No | Yes | Yes | No | No | No | No | No | Yes | c | c | 767021 | Yes | Yes | Yes | c |
| 72 | Rebanaguda | | | | | | | | | | | | | | | | | | | | |
| 73 | Danipali | No | Yes | Yes | No | No | Yes | Yes | No | No | No | No | No | c | b | c | 767021 | b | b | Yes | b |
| 74 | Jharbandhali | No | Yes | Yes | No | No | No | Yes | No | No | No | No | No | c | a | b | 767021 | a | a | Yes | a |
| 75 | Rampur | No | Yes | Yes | No | No | No | Yes | No | No | No | No | No | Yes | c | b | 767021 | Yes | | Yes | b |
| 76 | Dhauradadar | No | Yes | Yes | No | No | No | Yes | No | No | No | No | No | c | a | c | 767021 | Yes | | Yes | b |
| 77 | Kajharan | | | | | | | | | | | | | | | | | | | | |
| 78 | Karlajharan | | | | | | | | | | | | | | | | | | | | |
| 79 | Larambhamunda | No | No | Yes | No | No | No | Yes | No | No | No | No | No | c | c | c | 767020 | c | c | Yes | c |
| 80 | Ambajharan | No | No | Yes | No | No | No | Yes | Yes | No | No | No | No | a | c | c | 767061 | a | a | Yes | b |
| 81 | Chungidadar | No | Yes | Yes | No | No | No | Yes | No | No | No | No | No | a | c | c | 767061 | a | a | Yes | b |
| 82 | Khaliapali | No | No | Yes | No | No | No | Yes | No | No | No | No | No | a | a | a | 767061 | a | a | Yes | a |
| 83 | Laxmanapali | No | Yes | Yes | No | No | No | Yes | No | No | No | No | No | a | b | c | 767061 | a | a | Yes | b |
| 84 | Darlipali | No | No | Yes | No | No | No | Yes | No | No | No | No | No | Yes | c | c | 767061 | Yes | | Yes | a |
| 85 | Gandapali | No | No | Yes | No | Yes | No | Yes | Yes | No | No | No | No | b | c | b | 767061 | Yes | | Yes | b |
| 86 | Patharamunda | No | Yes | Yes | No | No | No | Yes | No | No | No | No | No | a | b | c | 767061 | a | a | Yes | a |
| 87 | Sardhapali | No | Yes | Yes | No | No | No | Yes | No | No | No | No | No | a | b | c | 767061 | a | a | Yes | c |
| 88 | Podhapali | No | Yes | Yes | No | No | No | Yes | No | No | No | No | No | a | c | c | 767061 | a | a | Yes | a |
| 89 | Kendumundi | No | No | Yes | No | No | No | Yes | No | No | No | No | No | a | c | c | 767061 | a | a | Yes | a |
| 90 | Jharanipali | No | No | Yes | No | No | No | Yes | No | No | No | No | No | Yes | c | c | 767061 | Yes | Yes | Yes | b |
| 91 | Saledungri | No | Yes | Yes | No | No | No | Yes | No | No | No | No | No | a | c | c | 767061 | a | a | Yes | a |
| 92 | Kudopali | No | Yes | Yes | No | No | No | Yes | No | No | No | No | No | a | c | c | 767061 | a | a | Yes | c |
| 93 | Adendunguri | No | No | Yes | No | No | No | Yes | No | No | No | No | No | a | c | c | 767061 | a | a | Yes | b |
| 94 | Sahajchhapar | No | No | Yes | No | No | No | Yes | No | No | No | No | No | Yes | c | c | 767020 | Yes | | Yes | c |
| 95 | Badatika | No | Yes | Yes | No | No | No | Yes | No | No | No | No | No | Yes | c | c | 767020 | Yes | | Yes | c |
| 96 | Burobhadi | No | No | Yes | No | No | No | Yes | No | No | No | No | No | Yes | c | b | 767020 | c | c | Yes | c |
| 97 | Sanatika | No | Yes | Yes | No | No | No | Yes | No | No | No | No | No | c | b | a | 767020 | b | b | Yes | b |
| 98 | Tentelkhunti | No | No | Yes | No | No | No | Yes | No | No | No | No | No | c | b | c | 767021 | Yes | | Yes | b |
| 99 | Karanpali | | | | | | | | | | | | | | | | | | | | |
| 100 | Bendra | No | Yes | Yes | No | No | No | Yes | No | No | No | No | No | Yes | c | b | 767021 | c | c | Yes | b |
| 101 | Khaliapali | No | Yes | Yes | No | No | No | Yes | No | No | No | No | No | b | a | c | 767021 | c | c | Yes | b |
| 102 | Khuntulimunda | No | Yes | Yes | No | No | No | Yes | No | No | No | No | No | c | c | c | 767020 | Yes | | Yes | c |
| 103 | Dumerpali | No | Yes | Yes | No | No | Yes | Yes | No | No | No | No | No | c | c | c | 767021 | Yes | | Yes | c |
| 104 | Pandridungri | No | Yes | Yes | No | No | Yes | Yes | No | No | No | No | No | c | c | c | 767021 | Yes | | Yes | c |
| 105 | Nagaon | No | Yes | Yes | No | No | No | Yes | No | No | No | No | No | Yes | b | c | 767020 | Yes | | Yes | b |

If amenities available code -Yes is given
le within the village , the distance range code
for 10+ kms of nearest place where facility is

Village connected to highways,village roads, banks & credit societies (If amenities
range code viz; a for < 5 Kms, b for 5-10 Kms and c for 10+

| Private courier facility | Bus service (Public & Private) | Railway stations | Auto/Modified Autos | Taxis and Vans | Tractors | Cycle-pulled rickshaws(Manual & Machine driven) | Carts driven by animals | Sea /River ferry service | Connected to national highway(NH) | Connected to state highway(SH) | Connected to major district road (MDR) | Connected to others district road | Pucca roads | Kutchcha roads | Name of Village | Serial Number |
|---|---|---|---|---|---|---|---|---|---|---|---|---|---|---|---|---|
| 59 | 60 | 61 | 62 | 63 | 64 | 65 | 66 | 67 | 68 | 69 | 70 | 71 | 72 | 73 | 2 | 1 |
| b | b | b | b | b | Yes | Yes | Yes | c | | b | b | Yes | Yes | Yes | Patuapali | 70 |
| Yes | b | b | Yes | b | Yes | Yes | Yes | c | | c | Yes | Yes | Yes | Yes | Bakati | 71 |
| | | | | | | | | | | | | | | | Rebanaguda | 72 |
| b | a | a | c | Yes | b | Yes | Yes | Yes | c | c | c | a | a | Yes | Danipali | 73 |
| a | Yes | a | a | Yes | Yes | Yes | Yes | Yes | Yes | a | Yes | Yes | Yes | Yes | Jharbandhali | 74 |
| b | Yes | b | b | Yes | Yes | Yes | Yes | c | Yes | c | Yes | Yes | Yes | Yes | Rampur | 75 |
| b | a | b | b | b | Yes | Yes | Yes | Yes | c | c | c | a | a | Yes | Dhauradadar | 76 |
| | | | | | | | | | | | | | | | Kajharan | 77 |
| | | | | | | | | | | | | | | | Karlajharan | 78 |
| c | c | c | c | c | c | Yes | Yes | c | c | c | c | c | Yes | Yes | Larambhamunda | 79 |
| b | a | c | c | b | a | Yes | a | a | a | b | b | a | a | Yes | Ambajharan | 80 |
| b | a | c | c | a | c | Yes | Yes | a | a | b | b | a | a | Yes | Chungidadar | 81 |
| a | a | Yes | a | a | c | Yes | c | Yes | a | a | a | c | c | Yes | Khaliapali | 82 |
| b | Yes | c | c | a | a | Yes | Yes | a | a | a | Yes | Yes | a | Yes | Laxmanapali | 83 |
| a | a | c | c | a | a | Yes | Yes | c | | a | a | Yes | a | Yes | Darlipali | 84 |
| b | b | c | b | b | a | Yes | Yes | b | b | b | b | Yes | Yes | Yes | Gandapali | 85 |
| a | a | c | c | a | a | Yes | Yes | a | a | c | c | a | a | Yes | Patharamunda | 86 |
| c | a | c | c | a | a | Yes | Yes | a | a | a | a | a | a | Yes | Sardhapali | 87 |
| a | a | c | c | a | a | Yes | Yes | a | a | a | a | a | a | Yes | Podhapali | 88 |
| a | a | c | c | a | a | Yes | Yes | a | a | a | a | a | a | Yes | Kendumundi | 89 |
| b | Yes | c | c | b | Yes | Yes | Yes | c | | b | b | Yes | Yes | Yes | Jharanipali | 90 |
| a | a | a | a | a | a | Yes | Yes | a | a | a | a | a | a | Yes | Saledungri | 91 |
| c | a | c | a | a | a | Yes | Yes | a | a | a | a | a | a | Yes | Kudopali | 92 |
| b | a | c | a | a | Yes | Yes | Yes | a | a | a | a | a | a | Yes | Adendunguri | 93 |
| c | c | c | c | b | c | Yes | Yes | c | | b | b | c | Yes | Yes | Sahajchhapar | 94 |
| Yes | c | c | Yes | c | Yes | Yes | Yes | c | | c | c | c | Yes | Yes | Badatika | 95 |
| c | b | b | c | b | c | Yes | Yes | c | | c | c | c | Yes | Yes | Burobhadi | 96 |
| b | b | b | Yes | b | Yes | Yes | Yes | c | c | b | b | Yes | Yes | Yes | Sanatika | 97 |
| b | b | b | b | b | Yes | Yes | Yes | c | c | b | b | a | a | Yes | Tentelkhunti | 98 |
| | | | | | | | | | | | | | | | Karanpali | 99 |
| b | b | b | b | Yes | Yes | Yes | Yes | c | | c | c | b | Yes | Yes | Bendra | 100 |
| b | b | b | b | b | c | Yes | Yes | b | b | b | b | c | Yes | Yes | Khaliapali | 101 |
| c | Yes | c | c | c | c | Yes | Yes | c | c | c | c | Yes | c | Yes | Khuntulimunda | 102 |
| c | Yes | Yes | b | c | c | Yes | Yes | c | c | c | c | Yes | Yes | Yes | Dumerpali | 103 |
| c | Yes | b | c | c | Yes | Yes | Yes | c | c | c | c | Yes | a | Yes | Pandridungri | 104 |
| Yes | a | b | Yes | b | Yes | Yes | Yes | c | | b | b | Yes | Yes | Yes | Nagaon | 105 |

s available code -Yes is given, If not available within the village , the distance - kms of nearest place where facility is available is given).

Availability of miscellaneous facilities (If amenities available code -Yes is gi available within the village , the distance range code viz; a for < 5 Kms, b f and c for 10+ kms of nearest place where facility is available is given).

| Serial Number | Name of Village | Water bounded macadam(WBM) roads | Navigable waterway (river/canal)(NW) | Footpaths (FP) | Commercial & Co-operative Banks | ATM | Agricultural Credit Societies | Self-Help Group (SHG) | Public distribution system (PDS) shop | Mandis / Regular market | Weekly Haat | Agricultural marketing society | Integrated Child Development Scheme (Nutritional Centres) | Anganwadi Centre (Nutritional Centres) | Others (Nutritional Centres) | ASHA (Accredited Social Health Activist) | Community centre with/without TV | Sports Field, | Sports Club / Recreation Centre | Cinema / Video Hall | Public Library | Public Reading Room |
|---|---|---|---|---|---|---|---|---|---|---|---|---|---|---|---|---|---|---|---|---|---|---|
| 1 | 2 | 74 | 75 | 76 | 77 | 78 | 79 | 80 | 81 | 82 | 83 | 84 | 85 | 86 | 87 | 88 | 89 | 90 | 91 | 92 | 93 | 94 |
| 70 | Patuapali | b | c | Yes | c | c | c | Yes | Yes | b | b | Yes | a | Yes | a | Yes | a | a | b | a | a | b |
| 71 | Bakati | Yes | c | Yes | c | c | c | Yes | Yes | a | a | b | Yes | Yes | b | Yes | Yes | Yes | Yes | Yes | a | a |
| 72 | Rebanaguda | | | | | | | | | | | | | | | | | | | | | |
| 73 | Danipali | c | Yes | Yes | c | c | c | Yes | b | c | b | b | b | Yes | b | Yes | b | b | a | b | b | a |
| 74 | Jharbandhali | b | c | Yes | b | b | b | Yes | a | c | a | a | a | Yes | a | Yes | Yes | a | b | a | c | a |
| 75 | Rampur | b | c | Yes | b | b | b | Yes | Yes | c | b | b | b | Yes | b | Yes | Yes | Yes | Yes | b | b | c |
| 76 | Dhauradadar | c | c | Yes | c | c | c | Yes | a | b | a | a | a | Yes | a | Yes | Yes | a | a | a | b | c |
| 77 | Kajharan | | | | | | | | | | | | | | | | | | | | | |
| 78 | Karlajharan | | | | | | | | | | | | | | | | | | | | | |
| 79 | Larambhamunda | a | c | Yes | a | a | a | Yes | c | b | a | c | c | Yes | c | Yes | c | c | b | c | b | c |
| 80 | Ambajharan | a | a | Yes | c | c | c | Yes | c | a | c | c | c | c | c | Yes | c | c | a | c | b | c |
| 81 | Chungidadar | b | a | Yes | c | c | c | Yes | c | b | c | c | c | Yes | c | Yes | c | c | a | c | b | b |
| 82 | Khaliapali | b | c | Yes | b | b | b | a | c | a | c | c | c | Yes | c | Yes | c | c | b | c | b | a |
| 83 | Laxmanapali | Yes | a | Yes | c | c | c | Yes | c | b | b | c | c | Yes | c | Yes | c | c | a | c | a | b |
| 84 | Darlipali | c | c | Yes | c | c | c | Yes | c | a | c | c | c | Yes | c | Yes | c | c | b | c | a | a |
| 85 | Gandapali | Yes | b | Yes | c | c | c | Yes | b | a | c | b | b | Yes | b | Yes | Yes | b | b | b | a | b |
| 86 | Patharamunda | Yes | a | Yes | c | c | c | Yes | Yes | c | Yes | b | b | Yes | b | Yes | b | b | a | b | a | a |
| 87 | Sardhapali | Yes | a | Yes | c | c | c | Yes | b | c | c | b | b | b | b | Yes | b | b | a | b | a | a |
| 88 | Podhapali | Yes | a | Yes | c | c | c | Yes | a | c | b | a | a | a | a | Yes | a | a | b | a | a | c |
| 89 | Kendumundi | Yes | a | Yes | c | c | c | Yes | b | c | b | b | b | Yes | b | Yes | b | b | a | b | b | c |
| 90 | Jharanipali | b | c | Yes | c | c | c | Yes | Yes | c | Yes | a | a | Yes | a | Yes | a | Yes | Yes | a | a | c |
| 91 | Saledungri | Yes | a | Yes | c | c | c | Yes | b | c | c | b | b | b | b | Yes | b | b | a | b | a | c |
| 92 | Kudopali | Yes | a | Yes | c | c | c | Yes | a | c | c | a | a | a | a | Yes | a | a | b | a | b | c |
| 93 | Adendunguri | Yes | a | Yes | c | c | c | Yes | a | b | c | a | a | Yes | a | Yes | a | a | b | a | b | c |
| 94 | Sahajchhapar | c | c | Yes | b | b | b | Yes | b | b | c | b | b | Yes | b | Yes | b | b | a | b | b | c |
| 95 | Badatika | b | c | Yes | c | c | c | Yes | Yes | b | c | a | Yes | Yes | a | Yes | Yes | Yes | Yes | a | b | b |
| 96 | Burobhadi | b | c | Yes | b | b | b | Yes | b | a | c | b | b | Yes | b | Yes | b | b | a | b | b | b |
| 97 | Sanatika | Yes | c | Yes | b | b | b | Yes | Yes | b | c | a | Yes | Yes | a | Yes | Yes | Yes | Yes | a | Yes | Yes |
| 98 | Tentelkhunti | Yes | c | Yes | b | b | b | Yes | Yes | a | c | Yes | b | Yes | b | Yes | Yes | Yes | a | b | a | a |
| 99 | Karanpali | | | | | | | | | | | | | | | | | | | | | |
| 100 | Bendra | c | c | Yes | b | b | b | Yes | b | a | b | b | b | Yes | b | Yes | Yes | Yes | Yes | b | b | b |
| 101 | Khaliapali | Yes | b | Yes | a | a | a | Yes | c | a | c | c | c | Yes | c | Yes | c | c | b | c | b | a |
| 102 | Khuntulimunda | c | c | Yes | c | c | c | Yes | Yes | b | c | c | c | Yes | c | Yes | c | c | b | c | a | b |
| 103 | Dumerpali | c | c | Yes | c | c | c | Yes | b | a | b | b | b | Yes | b | Yes | b | Yes | Yes | b | a | a |
| 104 | Pandridungri | Yes | c | Yes | c | c | c | Yes | Yes | b | b | b | b | Yes | b | Yes | b | Yes | a | b | a | b |
| 105 | Nagaon | Yes | Yes | Yes | b | b | b | Yes | Yes | b | b | c | Yes | Yes | c | Yes | Yes | Yes | Yes | c | Yes | Yes |

| iven, If not or 5-10 Kms | | | Availability of electricity (Yes/No) | | | | Nearest Town | | Name of Village | Serial Number |
|---|---|---|---|---|---|---|---|---|---|---|
| Newspaper Supply | Assembly Polling station | Birth & Death Registration Office | Power Supply for Domestic Use (ED) | Power Supply for Agricultural Use (EAG) | Power Supply for Commercial Use (EC) | Power Supply for All Uses (EA) | Name | Distance range code i.e. a for < 5 Kms, b for 5-10 Kms and c for 10+ kms . | | |
| 95 | 96 | 97 | 98 | 99 | 100 | 101 | 102 | 103 | 2 | 1 |
| Yes | Yes | c | Yes | No | No | No | BALANGIR | c | Patuapali | 70 |
| Yes | Yes | c | Yes | No | No | No | BALANGIR | c | Bakati | 71 |
| | | | | | | | BALANGIR | c | Rebanaguda | 72 |
| Yes | b | a | Yes | Yes | No | No | BALANGIR | c | Danipali | 73 |
| Yes | Yes | b | Yes | Yes | No | No | BALANGIR | c | Jharbandhali | 74 |
| Yes | Yes | c | Yes | Yes | No | No | BALANGIR | c | Rampur | 75 |
| Yes | Yes | c | Yes | Yes | No | No | BALANGIR | c | Dhauradadar | 76 |
| | | | | | | | BALANGIR | c | Kajharan | 77 |
| | | | | | | | BALANGIR | c | Karlajharan | 78 |
| Yes | Yes | a | No | No | No | No | BALANGIR | c | Larambhamunda | 79 |
| Yes | a | b | Yes | No | No | No | BALANGIR | c | Ambajharan | 80 |
| Yes | b | b | Yes | No | No | No | BALANGIR | c | Chungidadar | 81 |
| Yes | Yes | a | Yes | No | No | No | BALANGIR | c | Khaliapali | 82 |
| Yes | Yes | a | Yes | No | No | No | BALANGIR | c | Laxmanapali | 83 |
| Yes | Yes | b | Yes | Yes | Yes | Yes | BALANGIR | c | Darlipali | 84 |
| Yes | a | b | Yes | Yes | Yes | Yes | BALANGIR | c | Gandapali | 85 |
| Yes | b | a | Yes | No | No | No | BALANGIR | c | Patharamunda | 86 |
| Yes | a | b | Yes | No | No | No | BALANGIR | c | Sardhapali | 87 |
| Yes | a | b | Yes | No | No | No | BALANGIR | c | Podhapali | 88 |
| Yes | b | a | Yes | No | No | No | BALANGIR | c | Kendumundi | 89 |
| Yes | Yes | c | Yes | Yes | Yes | Yes | BALANGIR | c | Jharanipali | 90 |
| Yes | b | b | Yes | No | No | No | BALANGIR | c | Saledungri | 91 |
| Yes | a | c | Yes | No | No | No | BALANGIR | c | Kudopali | 92 |
| Yes | Yes | c | Yes | No | No | No | BALANGIR | c | Adendunguri | 93 |
| Yes | Yes | c | No | No | No | No | BALANGIR | c | Sahajchhapar | 94 |
| Yes | Yes | b | Yes | No | Yes | No | BALANGIR | c | Badatika | 95 |
| Yes | b | b | No | No | No | No | BALANGIR | c | Burobhadi | 96 |
| Yes | Yes | a | Yes | Yes | Yes | No | BALANGIR | c | Sanatika | 97 |
| Yes | Yes | a | Yes | Yes | Yes | No | BALANGIR | c | Tentelkhunti | 98 |
| | | | | | | | BALANGIR | c | Karanpali | 99 |
| Yes | Yes | c | Yes | Yes | No | No | BALANGIR | c | Bendra | 100 |
| Yes | Yes | c | Yes | No | No | No | BALANGIR | c | Khaliapali | 101 |
| Yes | Yes | c | Yes | No | No | No | BALANGIR | c | Khuntulimunda | 102 |
| Yes | Yes | c | Yes | No | No | No | BALANGIR | c | Dumerpali | 103 |
| Yes | Yes | c | Yes | No | No | No | BALANGIR | c | Pandridungri | 104 |
| Yes | Yes | c | Yes | Yes | No | No | BALANGIR | c | Nagaon | 105 |

Land Use

| Serial Number | Name of Village | Area under different types of land use ( in hectares rounded up to one decimal place) | | | | | | | | | | |
|---|---|---|---|---|---|---|---|---|---|---|---|---|
| | | Forests | Area under Non-agricultural Uses | Barren and Un-cultivable land | Permanent Pastures and Other Grazing Lands | Land Under Miscellaneous Tree Crops etc. | Culturable Waste Land | Fallow lands other than current fallows | Current Fallows | Net Area Sown | Total Irrigated Land Area | Total Un-irrigated Land Area |
| 1 | 2 | 104 | 105 | 106 | 107 | 108 | 109 | 110 | 111 | 112 | 113 | 114 |
| 70 | Patuapali | 0 | 11.6 | 0 | 0 | 104.1 | 0 | 0 | 0 | 251.3 | 251.3 | 0 |
| 71 | Bakati | 32.1 | 92.9 | 0 | 25.3 | 0 | 314.6 | 0 | 0 | 162 | 162 | 0 |
| 72 | Rebanaguda | 29.8 | 0 | 18.5 | 0.9 | 0 | 17.8 | 0 | 0 | 0 | 0 | 0 |
| 73 | Danipali | 3.9 | 2.4 | 0 | 0 | 21.9 | 0 | 0 | 0 | 158.8 | 153.3 | 5.5 |
| 74 | Jharbandhali | 0 | 0 | 0 | 0 | 352 | 0 | 0 | 0 | 0 | 0 | 0 |
| 75 | Rampur | 0 | 17 | 0 | 0 | 153.3 | 61.4 | 0 | 0 | 170.3 | 0 | 170.3 |
| 76 | Dhauradadar | 0 | 15.1 | 0 | 0 | 135.6 | 51.6 | 0 | 0 | 150.7 | 0 | 150.7 |
| 77 | Kajharan | 46 | 0 | 0 | 0 | 0 | 0 | 0 | 0 | 0 | 0 | 0 |
| 78 | Karlajharan | 0 | 0 | 0 | 0 | 0 | 0 | 0 | 0 | 97 | 0 | 97 |
| 79 | Larambhamunda | 0 | 17.4 | 0 | 0 | 156.9 | 0 | 0 | 0.3 | 179.4 | 0 | 179.4 |
| 80 | Ambajharan | 22 | 58.5 | 0 | 18.1 | 0 | 0 | 0 | 0 | 44.4 | 0 | 44.4 |
| 81 | Chungidadar | 8.6 | 23.5 | 0 | 6.9 | 0 | 0 | 0 | 0 | 136 | 0 | 136 |
| 82 | Khaliapali | 0 | 20.2 | 20.2 | 4.4 | 5.3 | 29 | 0 | 0 | 8.9 | 8.9 | 0 |
| 83 | Laxmanapali | 2.5 | 5 | 0 | 2.6 | 0 | 0 | 0 | 0 | 92.9 | 92.9 | 0 |
| 84 | Darlipali | 4.6 | 23.4 | 0 | 7.2 | 0 | 0 | 0 | 0 | 136.8 | 0 | 136.8 |
| 85 | Gandapali | 1 | 2.4 | 2.5 | 21.9 | 0 | 0 | 17.3 | 0 | 168 | 0 | 168 |
| 86 | Patharamunda | 3 | 14 | 0 | 4.8 | 0 | 0 | 0 | 0 | 133.1 | 0 | 133.1 |
| 87 | Sardhapali | 1.8 | 7.4 | 0 | 1.9 | 0 | 0.1 | 0 | 0 | 35.8 | 35.8 | 0 |
| 88 | Podhapali | 2.6 | 8.4 | 0 | 0 | 0 | 0 | 0 | 0 | 55 | 0 | 55 |
| 89 | Kendumundi | 7.3 | 26.4 | 0 | 9 | 0 | 0 | 0 | 0 | 182.2 | 0 | 182.2 |
| 90 | Jharanipali | 6.4 | 28.4 | 0 | 12 | 0 | 0 | 0 | 0 | 198.2 | 198.2 | 0 |
| 91 | Saledungri | 0 | 0 | 0 | 0 | 0 | 0 | 0 | 0.3 | 124.6 | 0 | 124.6 |
| 92 | Kudopali | 0 | 0 | 0 | 0 | 0 | 0 | 0 | 0.2 | 34.8 | 0 | 34.8 |
| 93 | Adendunguri | 0 | 0 | 0 | 0 | 0 | 0 | 0 | 0 | 282 | 0 | 282 |
| 94 | Sahajchhapar | 0 | 5 | 0 | 0 | 0 | 44.7 | 0 | 0.5 | 132.8 | 0 | 132.8 |
| 95 | Badatika | 0 | 35.8 | 0 | 0 | 0 | 322 | 0 | 0 | 721.2 | 0 | 721.2 |
| 96 | Burobhadi | 0 | 7.2 | 0 | 0 | 0 | 65.1 | 0 | 0 | 63.6 | 0 | 63.6 |
| 97 | Sanatika | 0 | 7.2 | 0 | 0 | 0 | 64.8 | 0 | 0.2 | 270.8 | 0 | 270.8 |
| 98 | Tentelkhunti | 0 | 3.2 | 0 | 0 | 0 | 29 | 0 | 0 | 168.8 | 0 | 168.8 |
| 99 | Karanpali | 22.5 | 0 | 0 | 4.5 | 0 | 54 | 0 | 0 | 0 | 0 | 0 |
| 100 | Bendra | 0 | 0 | 0 | 0 | 0 | 0 | 0 | 0 | 455 | 455 | 0 |
| 101 | Khaliapali | 0 | 0 | 0 | 0 | 0 | 0 | 0 | 0 | 116 | 67.6 | 48.4 |
| 102 | Khuntulimunda | 269 | 29.9 | 0 | 0 | 0 | 0 | 0 | 0 | 47.2 | 47.2 | 0 |
| 103 | Dumerpali | 0 | 0 | 0 | 0 | 0 | 0 | 0 | 334 | 0 | 0 | 0 |
| 104 | Pandridungri | 0 | 0 | 0 | 0 | 0 | 0 | 0 | 0 | 308 | 308 | 0 |
| 105 | Nagaon | 0 | 9.7 | 0 | 0 | 0 | 87.5 | 0 | 0 | 418.8 | 0 | 418.8 |

| Area irrigated by source (in hectare). | | | | | Name of three most important commodities manufactured | | | Name of Village | Serial Number |
|---|---|---|---|---|---|---|---|---|---|
| Canals ( C ) | Wells/Tube-wells(W/TW) | Tanks/Lakes(T/L) | Water Falls(WF) | Others(O) | First | Second | Third | | |
| 115 | 116 | 117 | 118 | 119 | 120 | 121 | 122 | 2 | 1 |
| 0 | 0 | 0 | 0 | 251.3 | | | | Patuapali | 70 |
| 162 | 0 | 0 | 0 | 0 | | | | Bakati | 71 |
| 0 | 0 | 0 | 0 | 0 | | | | Rebanaguda | 72 |
| 153.3 | 0 | 0 | 0 | 0 | | | | Danipali | 73 |
| 0 | 0 | 0 | 0 | 0 | | | | Jharbandhali | 74 |
| 0 | 0 | 0 | 0 | 0 | | | | Rampur | 75 |
| 0 | 0 | 0 | 0 | 0 | | | | Dhauradadar | 76 |
| 0 | 0 | 0 | 0 | 0 | | | | Kajharan | 77 |
| 0 | 0 | 0 | 0 | 0 | | | | Karlajharan | 78 |
| 0 | 0 | 0 | 0 | 0 | | | | Larambhamunda | 79 |
| 0 | 0 | 0 | 0 | 0 | | | | Ambajharan | 80 |
| 0 | 0 | 0 | 0 | 0 | | | | Chungidadar | 81 |
| 8.9 | 0 | 0 | 0 | 0 | | | | Khaliapali | 82 |
| 92.9 | 0 | 0 | 0 | 0 | | | | Laxmanapali | 83 |
| 0 | 0 | 0 | 0 | 0 | | | | Darlipali | 84 |
| 0 | 0 | 0 | 0 | 0 | | | | Gandapali | 85 |
| 0 | 0 | 0 | 0 | 0 | | | | Patharamunda | 86 |
| 0 | 0 | 0 | 0 | 35.8 | | | | Sardhapali | 87 |
| 0 | 0 | 0 | 0 | 0 | | | | Podhapali | 88 |
| 0 | 0 | 0 | 0 | 0 | | | | Kendumundi | 89 |
| 198.2 | 0 | 0 | 0 | 0 | | | | Jharanipali | 90 |
| 0 | 0 | 0 | 0 | 0 | | | | Saledungri | 91 |
| 0 | 0 | 0 | 0 | 0 | | | | Kudopali | 92 |
| 0 | 0 | 0 | 0 | 0 | | | | Adendunguri | 93 |
| 0 | 0 | 0 | 0 | 0 | | | | Sahajchhapar | 94 |
| 0 | 0 | 0 | 0 | 0 | | | | Badatika | 95 |
| 0 | 0 | 0 | 0 | 0 | | | | Burobhadi | 96 |
| 0 | 0 | 0 | 0 | 0 | | | | Sanatika | 97 |
| 0 | 0 | 0 | 0 | 0 | | | | Tentelkhunti | 98 |
| 0 | 0 | 0 | 0 | 0 | | | | Karanpali | 99 |
| 455 | 0 | 0 | 0 | 0 | | | | Bendra | 100 |
| 67.6 | 0 | 0 | 0 | 0 | | | | Khaliapali | 101 |
| 0 | 0 | 0 | 0 | 47.2 | | | | Khuntulimunda | 102 |
| 0 | 0 | 0 | 0 | 0 | | | | Dumerpali | 103 |
| 308 | 0 | 0 | 0 | 0 | | | | Pandridungri | 104 |
| 0 | 0 | 0 | 0 | 0 | | | | Nagaon | 105 |

| Sr.No. | Name village | Location code no. | Total area of the village ( in hectares rounded up to one decimal place) | Total population ( 2011 census ) | Number of households (2011 census) | Number of educational amenities available. (I the village , the distance range code viz; a fc Kms and c for 10+ kms of nearest place where is given). | | | | | | | | |
|---|---|---|---|---|---|---|---|---|---|---|---|---|---|---|
| | | | | | | Pre-Primary school (PP) | Primary school (P) | Middle school (M) | Secondary School (S) | Senior Secondary school (SS) | Degree college of arts science & commerce (ASC) | Engineering college(EC) | Medical college (MC) | Management institute (MI) |
| 1 | 2 | 3 | 4 | 5 | 6 | 7 | 8 | 9 | 10 | 11 | 12 | 13 | 14 | 15 |
| 106 | Karkachia | 419936 | 198 | 490 | 141 | | 2 | 2 | 2 | 2 | c | c | c | c |
| 107 | Pandakital | 419937 | 162 | 467 | 129 | b | 1 | 1 | a | a | c | c | c | c |
| **Block T O T A L :** | | | **29612** | **96342** | **25513** | **21** | **166** | **90** | **40** | **6** | **4** | **1** | **2** | **0** |

| f not available within or < 5 Kms, b for 5-10 e facility is available | | | | | Number of Medical Amenities available. (If not available within the village , the distance range code viz; a for < 5 Kms, b for 5-10 Kms and c for 10+ kms of nearest place where facility is available is given). | | | | | | | | | | | Number of Non-Government Medical Amenities available. | | | | | | | Name of Village | Serial Number |
|---|---|---|---|---|---|---|---|---|---|---|---|---|---|---|---|---|---|---|---|---|---|---|---|---|
| Polytechnic (Pt) | Vocational training school /ITI | Non-formal training centre (NFTC) | Special school for disabled (SSD) | Others (specify) | Community health centre (CHC) | Primary health centre (PHC) | Primary health sub centre (PHS) | Maternity and child welfare centre (MCW) | T.B. clinic (TBC) | Hospital-allopathic (HA) | Hospital-alternative medicine (HO) | Dispensary (D) | Veterinary hospital (VH) | Mobile health clinic (MHC) | Family welfare centre (FWC) | Charitable non Govt. hospital/Nursing home. | Medical practitioner with MBBS Degree | Medical practitioner with other degree | Medical practitioner with no degree | Traditional practitioner and faith healer . | Medicine Shop | Others | | |
| 16 | 17 | 18 | 19 | 20 | 21 | 22 | 23 | 24 | 25 | 26 | 27 | 28 | 29 | 30 | 31 | 32 | 33 | 34 | 35 | 36 | 37 | 38 | 2 | 1 |
| | c | | c | | c | c | a | c | c | b | c | a | c | c | c | 0 | 0 | 0 | 0 | 0 | 0 | 0 | Karkachia | 106 |
| | c | | c | | c | c | b | c | c | c | b | b | a | c | c | 0 | 0 | 0 | 0 | 0 | 0 | 0 | Pandakital | 107 |
| **0** | **0** | **0** | **0** | **1** | **1** | **0** | **13** | **4** | **2** | **0** | **1** | **4** | **3** | **0** | **2** | **10** | **13** | **17** | **23** | **53** | **45** | **3** | | |

| Serial Number | Name of Village | Availability of drinking water - Yes / No | | | | | | | | Availability of toilet & others Yes / No | | | | Communication and transport facilities (l except for Village Pin Code ,If not availabl viz; a for < 5 Kms, b for 5-10 Kms and c f available is given). | | | | | | | |
|---|---|---|---|---|---|---|---|---|---|---|---|---|---|---|---|---|---|---|---|---|---|
| | | Tap water (Treated/Untreated) | Well water (Covered / Uncovered well) | Hand Pump | Tube wells / Bore well | Spring | River / Canal | Tank / Pond / Lake | Others | Community toilet including bath. | Community toilet excluding bath. | Rural sanitary mart or sanitary hardware outlet available near the village. | Community bio- gas or recycle of waste for productive use. | Post office(PO) | Sub post office (SPO) | Post & Telegraph office (P&TO) | Village Pin Code | Telephones (Land lines) | Public call office (PCO) | Mobile phone coverage | Internet cafes/ Common service centre (CSC) |
| 1 | 2 | 39 | 40 | 41 | 42 | 43 | 44 | 45 | 46 | 47 | 48 | 49 | 50 | 51 | 52 | 53 | 54 | 55 | 56 | 57 | 58 |
| 106 | Karkachia | No | Yes | Yes | No | No | No | Yes | No | No | No | No | No | Yes | b | b | 767020 | Yes | | Yes | c |
| 107 | Pandakital | No | No | Yes | No | No | No | Yes | No | No | No | No | No | a | b | c | 767020 | Yes | | Yes | c |
| **Block T O T A L :** | | **10** | **88** | **102** | **0** | **2** | **46** | **102** | **3** | **0** | **0** | **1** | **0** | **22** | **1** | **0** | **102** | **45** | **13** | **100** | **8** |

If amenities available code -Yes is given
le within the village , the distance range code
for 10+ kms of nearest place where facility is

Village connected to highways,village roads, banks & credit societies (If amenities
range code viz; a for < 5 Kms, b for 5-10 Kms and c for 10+

| Private courier facility | Bus service (Public & Private) | Railway stations | Auto/Modified Autos | Taxis and Vans | Tractors | Cycle-pulled rickshaws(Manual & Machine driven) | Carts driven by animals | Sea /River ferry service | Connected to national highway(NH) | Connected to state highway(SH) | Connected to major district road (MDR) | Connected to others district road | Pucca roads | Kutchcha roads | Name of Village | Serial Number |
|---|---|---|---|---|---|---|---|---|---|---|---|---|---|---|---|---|
| 59 | 60 | 61 | 62 | 63 | 64 | 65 | 66 | 67 | 68 | 69 | 70 | 71 | 72 | 73 | 2 | 1 |
| c | b | b | c | a | c | Yes | Yes | c | | a | a | c | Yes | Yes | Karkachia | 106 |
| c | a | b | c | c | a | Yes | Yes | a | a | c | c | a | a | Yes | Pandakital | 107 |
| **11** | **32** | **4** | **18** | **20** | **46** | **102** | **98** | **11** | **4** | **5** | **14** | **34** | **52** | **101** | | |

s available code -Yes is given, If not available within the village , the distance - kms of nearest place where facility is available is given).

Availability of miscellaneous facilities (If amenities available code -Yes is gi available within the village , the distance range code viz; a for < 5 Kms, b f and c for 10+ kms of nearest place where facility is available is given).

| Serial Number | Name of Village | Water bounded macadam(WBM) roads | Navigable waterway (river/canal)(NW) | Footpaths (FP) | Commercial & Co-operative Banks | ATM | Agricultural Credit Societies | Self-Help Group (SHG) | Public distribution system (PDS) shop | Mandis / Regular market | Weekly Haat | Agricultural marketing society | Integrated Child Development Scheme (Nutritional Centres) | Anganwadi Centre (Nutritional Centres) | Others (Nutritional Centres) | ASHA (Accredited Social Health Activist) | Community centre with/without TV | Sports Field, | Sports Club / Recreation Centre | Cinema / Video Hall | Public Library | Public Reading Room |
|---|---|---|---|---|---|---|---|---|---|---|---|---|---|---|---|---|---|---|---|---|---|---|
| 1 | 2 | 74 | 75 | 76 | 77 | 78 | 79 | 80 | 81 | 82 | 83 | 84 | 85 | 86 | 87 | 88 | 89 | 90 | 91 | 92 | 93 | 94 |
| 106 | Karkachia | b | c | Yes | b | b | b | Yes | b | a | b | b | b | Yes | b | Yes | b | b | b | b | b | a |
| 107 | Pandakital | Yes | a | Yes | b | b | b | Yes | a | b | a | a | a | Yes | a | Yes | a | a | b | a | b | b |
| **Block T O T A L :** | | **48** | **10** | **102** | **0** | **0** | **1** | **101** | **44** | **5** | **11** | **13** | **17** | **96** | **0** | **102** | **49** | **48** | **30** | **2** | **12** | **12** |

VILLAGE DIRECTORY

| iven, If not or 5-10 Kms | | | Availability of electricity (Yes/No) | | | | Nearest Town | | Name of Village | Serial Number |
|---|---|---|---|---|---|---|---|---|---|---|
| Newspaper Supply | Assembly Polling station | Birth & Death Registration Office | Power Supply for Domestic Use (ED) | Power Supply for Agricultural Use (EAG) | Power Supply for Commercial Use (EC) | Power Supply for All Uses (EA) | Name | Distance range code i.e. a for < 5 Kms, b for 5-10 Kms and c for 10+ kms . | | |
| 95 | 96 | 97 | 98 | 99 | 100 | 101 | 102 | 103 | 2 | 1 |
| Yes | Yes | c | Yes | No | No | No | BALANGIR | c | Karkachia | 106 |
| Yes | Yes | c | Yes | No | No | No | BALANGIR | c | Pandakital | 107 |
| **102** | **77** | **1** | **90** | **56** | **42** | **32** | | **0** | **0** | |

Land Use

| Serial Number | Name of Village | Area under different types of land use ( in hectares rounded up to one decimal place) | | | | | | | | | | |
|---|---|---|---|---|---|---|---|---|---|---|---|---|
| | | Forests | Area under Non-agricultural Uses | Barren and Un-cultivable land | Permanent Pastures and Other Grazing Lands | Land Under Miscellaneous Tree Crops etc. | Culturable Waste Land | Fallow lands other than current fallows | Current Fallows | Net Area Sown | Total Irrigated Land Area | Total Un-irrigated Land Area |
| 1 | 2 | 104 | 105 | 106 | 107 | 108 | 109 | 110 | 111 | 112 | 113 | 114 |
| 106 | Karkachia | 0 | 3.7 | 0 | 0 | 0 | 33.4 | 0 | 0.1 | 160.8 | 0 | 160.8 |
| 107 | Pandakital | 0 | 3.4 | 0 | 0 | 0 | 30.1 | 0 | 0.1 | 128.4 | 0 | 128.4 |
| **Block T O T A L :** | | **1565.3** | **1805** | **893.2** | **939** | **1619.8** | **3268.4** | **792.9** | **383.9** | **18343.5** | **4671.7** | **13672** |

| Area irrigated by source (in hectare). | | | | | Name of three most important commodities manufactured | | | Name of Village | Serial Number |
|---|---|---|---|---|---|---|---|---|---|
| Canals ( C ) | Wells/Tube-wells(W/TW) | Tanks/Lakes(T/L) | Water Falls(WF) | Others(O) | First | Second | Third | | |
| 115 | 116 | 117 | 118 | 119 | 120 | 121 | 122 | 2 | 1 |
| 0 | 0 | 0 | 0 | 0 | | | | Karkachia | 106 |
| 0 | 0 | 0 | 0 | 0 | | | | Pandakital | 107 |
| **3595.8** | **34.4** | **298** | **18** | | | | | | |

INDIA

ODISHA

# LOISINGA C.D. BLOCK

DISTRICT BALANGIR

1 0 1 2 3 4 Km.

| | |
|---|---|
| Area in Square Km. | 317.60 |
| Total population | 95933 |
| Total no. of Villages | 107 |
| Total no. of Census Town | 01 |

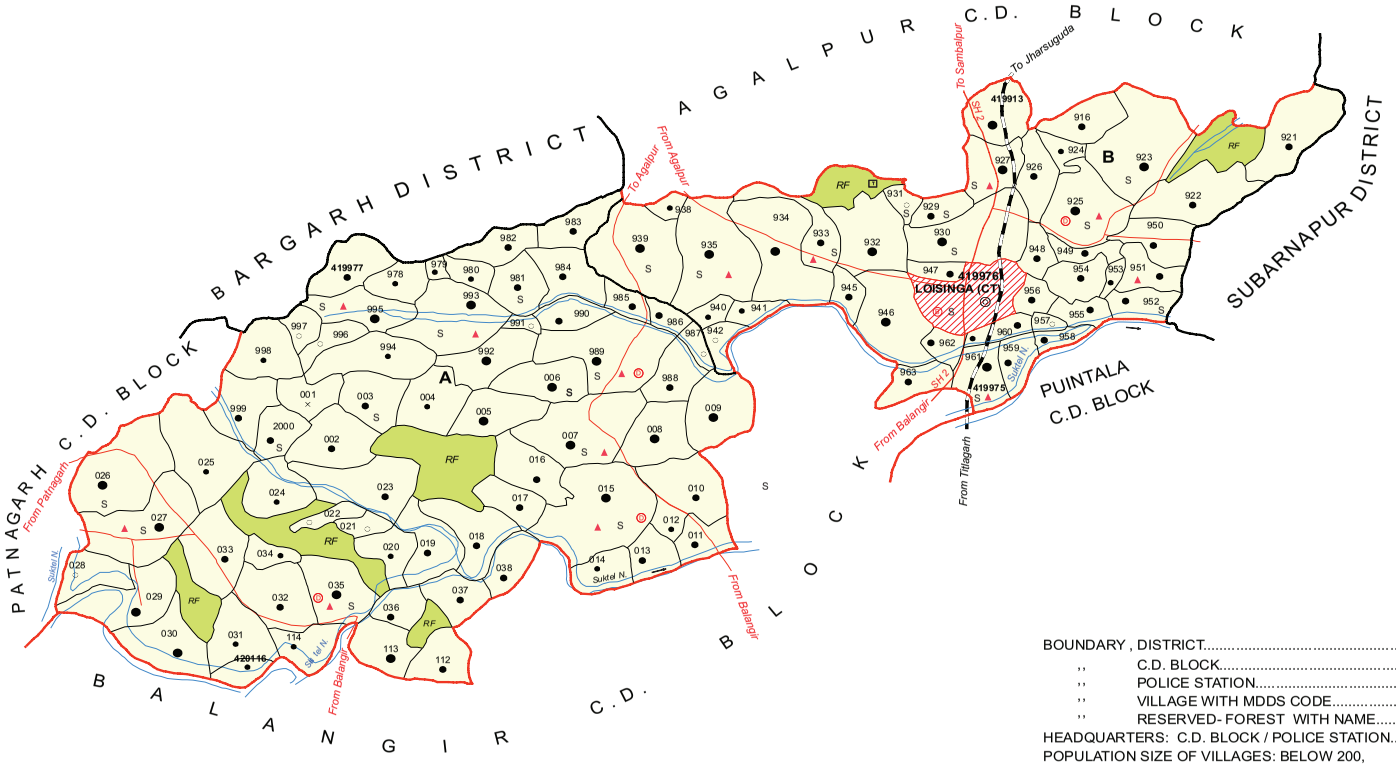


A :- BALANGIR P.S. ( PART )

B :- LOISINGA P.S. ( PART )

BOUNDARY , DISTRICT.....

,, C.D. BLOCK.....

,, POLICE STATION.....

,, VILLAGE WITH MDDS CODE..... 420002

,, RESERVED- FOREST WITH NAME..... Ramal RF

HEADQUARTERS: C.D. BLOCK / POLICE STATION.....

POPULATION SIZE OF VILLAGES: BELOW 200,

200 - 499 , 500 - 999 , 1000 - 4999,.....

UNINHABITED VILLAGE WITH MDDS CODE..... X 420001

CENSUS TOWN WITH MDDS CODE..... 419976

STATE HIGHWAY..... SH 2

IMPORTANT METALLED ROADS.....

RAILWAY LINE WITH STATION , BROAD GAUGE..... RS

RIVER AND STREAM.....

HIGH SCHOOL/INTER COLLEGE..... S

BANK.....

DISPENSARY.....

OTHER MEDICAL SERVICES.....

Census of India 2011- Village Directory

Amenities and Land use ( As in 2009 )

Name of District:-Balangir Location CodeNo:-393

Name of CD Block:-Loisinga Location CodeNo:-0242 DISTRICT CENSUS HANDBOOK

| Sr.No. | Name village | Location code no. | Total area of the village ( in hectares rounded up to one decimal place) | Total population ( 2011 census ) | Number of households (2011 census) | Number of educational amenities available. (I the village , the distance range code viz; a fo Kms and c for 10+ kms of nearest place where is given). | | | | | | | | |
|---|---|---|---|---|---|---|---|---|---|---|---|---|---|---|
| | | | | | | Pre-Primary school (PP) | Primary school (P) | Middle school (M) | Secondary School (S) | Senior Secondary school (SS) | Degree college of arts science & commerce (ASC) | Engineering college(EC) | Medical college (MC) | Management institute (MI) |
| 1 | 2 | 3 | 4 | 5 | 6 | 7 | 8 | 9 | 10 | 11 | 12 | 13 | 14 | 15 |
| 108 | Negipali | 419913 | 322 | 1017 | 239 | 1 | 1 | 1 a | b | b | c | c | c | |
| 109 | Pipilipali | 419916 | 291 | 518 | 131 | a | 1 a | a | b | b | c | c | c | |
| 110 | Kadalipali | 419921 | 453 | 555 | 125 | | 1 a | a | a | a | c | c | c | |
| 111 | Bhalupali | 419922 | 463 | 637 | 154 | a | 1 b | a | a | a | c | c | c | |
| 112 | Badibahal | 419923 | 665 | 2374 | 600 | c | 2 | 1 | 1 c | a | c | c | c | |
| 113 | Saltarpali | 419924 | 85 | 281 | 72 | a | 1 b | b | b | b | c | c | c | |
| 114 | Jogisarda | 419925 | 480 | 2431 | 612 | | 3 | 1 | 1 | 1 | 1 c | c | c | |
| 115 | Ghusuramunda | 419926 | 270 | 612 | 161 | b | 1 | 1 a | b | b | c | c | c | |
| 116 | Budhipadar | 419927 | 289 | 1137 | 304 | a | 2 | 2 | 2 b | b | c | c | c | |
| 117 | Banjipali | 419929 | 149 | 543 | 133 | a | 1 | 1 | 1 a | a | c | c | c | |
| 118 | Burda | 419930 | 628 | 2887 | 752 | a | 1 | 1 | 1 a | a | c | c | c | |
| 119 | Sialbahali | 419931 | 71 | 133 | 33 | a | 1 | 1 | 1 a | a | c | c | c | |
| 120 | Dumdumi | 419932 | 460 | 1613 | 340 | | 2 | 1 b | c | b | c | c | c | |
| 121 | Kutenpali | 419933 | 182 | 821 | 183 | | 1 | 1 | 1 c | a | c | c | c | |
| 122 | Pandarani | 419934 | 752 | 1901 | 508 | | 2 | 1 b | c | b | c | c | c | |
| 123 | Kandajuri | 419935 | 741 | 2241 | 570 | b | 3 | 2 | 2 b | b | c | c | c | |
| 124 | Mansapali | 419938 | 82 | 298 | 74 | a | 1 a | a | b | c | c | c | c | |
| 125 | Jharmunda | 419939 | 745 | 2253 | 551 | a | 2 | 1 | 1 b | c | c | c | c | |
| 126 | Fatamunda | 419940 | 451 | 303 | 82 | b | 1 a | a | b | b | c | c | c | |
| 127 | Tentulikhunti | 419941 | 105 | 438 | 126 | b | 1 | 1 a | b | b | c | c | c | |
| 128 | Khairpali | 419942 | 170 | 174 | 38 | a | 1 b | a | b | b | c | c | c | |
| 129 | Budelbahali | 419945 | 136 | 605 | 155 | | 1 | 1 b | c | b | c | c | c | |
| 130 | Sujia | 419946 | 458 | 1630 | 386 | a | 2 b | a | a | a | c | c | c | |
| 131 | Dhodamahula | 419947 | 131 | 777 | 187 | a | a | b | a | a | a | c | c | c |
| 132 | Luhurapali | 419948 | 147 | 601 | 136 | b | 1 | 1 b | b | b | c | c | c | |
| 133 | Gurjibhata | 419949 | 136 | 844 | 224 | | 1 b | a | c | b | c | c | c | |
| 134 | Bhaliamunda | 419950 | 226 | 788 | 216 | c | 1 | 1 a | c | b | c | c | c | |
| 135 | Agalapali | 419951 | 195 | 941 | 226 | c | 1 | 1 b | a | c | c | c | c | |
| 136 | Chhelbahal | 419952 | 253 | 822 | 226 | | 1 a | b | c | c | c | c | c | |
| 137 | Maharpali | 419953 | 58 | 280 | 79 | | 1 a | b | c | c | c | c | c | |
| 138 | Keutipali | 419954 | 213 | 919 | 233 | | 1 | 1 | 1 | 1 c | c | c | c | |
| 139 | Gopalpur | 419955 | 160 | 786 | 214 | b | 1 | 1 a | b | c | c | c | c | |
| 140 | Panesara | 419956 | 113 | 620 | 137 | a | 1 | 1 a | a | c | c | c | c | |

f not available within
ɔr < 5 Kms, b for 5-10
e facility is available

Number of Medical Amenities available. (If not available within the village , the distance range code viz; a for < 5 Kms, b for 5-10 Kms and c for 10+ kms of nearest place where facility is available is given).

Number of Non-Government Medical Amenities available.

| Polytechnic (Pt) | Vocational training school /ITI | Non-formal training centre (NFTC) | Special school for disabled (SSD) | Others (specify) | Community health centre (CHC) | Primary health centre (PHC) | Primary health sub centre (PHS) | Maternity and child welfare centre (MCW) | T.B. clinic (TBC) | Hospital-allopathic (HA) | Hospital-alternative medicine (HO) | Dispensary (D) | Veterinary hospital (VH) | Mobile health clinic (MHC) | Family welfare centre (FWC) | Charitable non Govt. hospital/Nursing home. | Medical practitioner with MBBS Degree | Medical practitioner with other degree | Medical practitioner with no degree | Traditional practitioner and faith healer . | Medicine Shop | Others | Name of Village | Serial Number |
|---|---|---|---|---|---|---|---|---|---|---|---|---|---|---|---|---|---|---|---|---|---|---|---|---|
| 16 | 17 | 18 | 19 | 20 | 21 | 22 | 23 | 24 | 25 | 26 | 27 | 28 | 29 | 30 | 31 | 32 | 33 | 34 | 35 | 36 | 37 | 38 | 2 | 1 |
| | c | c | c | | c | b | b | c | c | c | c | c | b | c | c | 0 | 0 | 0 | 0 | 0 | 0 | 0 | Negipali | 108 |
| | c | c | c | | c | c | c | c | c | c | c | c | b | c | c | 0 | 0 | 0 | 0 | 0 | 0 | 0 | Pipilipali | 109 |
| c | c | c | c | | c | b | c | c | c | c | c | b | c | c | c | 0 | 0 | 0 | 0 | 0 | 0 | 0 | Kadalipali | 110 |
| c | c | c | c | | c | a | c | c | c | b | c | c | b | c | c | 0 | 0 | 0 | 0 | 0 | 0 | 0 | Bhalupali | 111 |
| c | c | c | c | | c | b | b | c | c | c | c | c | c | b | c | 0 | 0 | 0 | 0 | 0 | 0 | 0 | Badibahal | 112 |
| | c | c | c | | b | c | b | c | c | c | c | b | c | c | c | 0 | 0 | 0 | 0 | 0 | 0 | 0 | Saltarpali | 113 |
| c | c | c | c | | c | a | | 1 c | c | c | c | | 1 | 1 c | | 1 | 0 | 0 | 0 | 0 | 0 | 3 | 0 Jogisarda | 114 |
| | c | c | c | | c | c | c | c | c | c | c | b | b | c | c | | 0 | 0 | 0 | 0 | 0 | 0 | 0 | Ghusuramunda | 115 |
| | c | c | c | | c | c | | 1 c | c | c | c | b | b | c | c | | 0 | 0 | 0 | 0 | 1 | 3 | 0 | Budhipadar | 116 |
| | c | | c | | c | c | a | b | c | a | c | a | a | c | c | | 0 | 0 | 0 | 0 | 0 | 0 | 0 | Banjipali | 117 |
| | c | | c | | c | c | b | c | c | a | c | a | a | c | c | | 0 | 0 | 0 | 0 | 0 | 0 | 0 | Burda | 118 |
| | c | | c | | c | c | b | c | c | a | c | c | a | c | c | | 0 | 0 | 0 | 0 | 0 | 0 | 0 | Sialbahali | 119 |
| | | | | | c | c | b | c | c | c | c | b | c | c | c | | 0 | 0 | 0 | 0 | 0 | 0 | 0 | Dumdumi | 120 |
| | | | | | c | c | | 1 c | c | b | c | b | b | c | c | | 0 | 0 | 0 | 0 | 0 | 3 | 0 | Kutenpali | 121 |
| | | | | | c | c | b | c | c | b | b | b | b | c | c | | 0 | 0 | 0 | 0 | 0 | 0 | 0 | Pandarani | 122 |
| c | c | c | c | | c | c | | 1 c | c | b | c | c | | 1 c | c | | 0 | 0 | 0 | 0 | 0 | 3 | 0 | Kandajuri | 123 |
| c | c | c | c | | c | c | c | c | c | b | b | c | b | b | c | | 0 | 0 | 0 | 0 | 0 | 0 | 0 | Mansapali | 124 |
| c | c | c | c | | b | c | b | c | c | c | c | c | c | c | c | | 0 | 0 | 0 | 0 | 0 | 0 | 0 | Jharmunda | 125 |
| c | c | c | c | | c | c | b | c | c | b | c | a | c | c | c | | 0 | 0 | 0 | 0 | 0 | 0 | 0 | Fatamunda | 126 |
| c | c | c | c | | c | c | b | c | c | b | c | a | a | c | c | | 0 | 0 | 0 | 0 | 0 | 0 | 0 | Tentulikhunti | 127 |
| c | c | c | c | | c | c | c | c | c | b | c | a | a | c | b | | 0 | 0 | 0 | 0 | 0 | 0 | 0 | Khairpali | 128 |
| | | | | | c | c | b | c | c | c | c | a | a | c | c | | 0 | 0 | 0 | 0 | 0 | 0 | 0 | Budelbahali | 129 |
| c | c | c | c | | c | c | c | c | c | a | a | a | a | c | c | | 0 | 0 | 0 | 0 | 0 | 0 | 0 | Sujia | 130 |
| c | c | c | c | | c | b | b | c | c | a | b | b | a | c | c | | 0 | 0 | 0 | 0 | 0 | 0 | 0 | Dhodamahula | 131 |
| | c | c | c | | c | b | c | c | c | c | a | b | b | c | c | | 0 | 0 | 0 | 0 | 0 | 0 | 0 | Luhurapali | 132 |
| | | | | | c | b | c | c | c | c | b | b | b | c | c | | 0 | 0 | 0 | 0 | 0 | 0 | 0 | Gurjibhata | 133 |
| c | c | c | c | | c | b | b | b | c | b | b | b | b | c | c | | 0 | 0 | 0 | 0 | 0 | 0 | 0 | Bhaliamunda | 134 |
| c | c | c | c | | c | b | | 1 c | c | b | a | c | b | c | c | | 0 | 0 | 0 | 0 | 0 | 3 | 0 | Agalapali | 135 |
| | | | | | c | c | b | c | c | c | b | c | c | c | c | | 0 | 0 | 0 | 0 | 0 | 0 | 0 | Chhelbahal | 136 |
| | | | | | c | c | b | b | c | c | b | c | c | c | c | | 0 | 0 | 0 | 0 | 0 | 0 | 0 | Maharpali | 137 |
| | | | | | c | c | c | b | c | c | b | c | c | c | c | | 0 | 0 | 0 | 0 | 0 | 0 | 0 | Keutipali | 138 |
| | | | | | c | c | c | c | c | c | c | a | c | c | c | | 0 | 0 | 0 | 0 | 0 | 0 | 0 | Gopalpur | 139 |
| | | | | | c | b | b | c | c | a | b | c | a | c | c | | 0 | 0 | 0 | 0 | 0 | 0 | 0 | Panesara | 140 |

| Serial Number | Name of Village | Availability of drinking water - Yes / No | | | | | | | | Availability of toilet & others Yes / No | | | | Communication and transport facilities (l except for Village Pin Code ,If not availabl viz; a for < 5 Kms, b for 5-10 Kms and c f available is given). | | | | | | | |
|---|---|---|---|---|---|---|---|---|---|---|---|---|---|---|---|---|---|---|---|---|---|
| | | Tap water (Treated/Untreated) | Well water (Covered / Uncovered well) | Hand Pump | Tube wells / Bore well | Spring | River / Canal | Tank / Pond / Lake | Others | Community toilet including bath. | Community toilet excluding bath. | Rural sanitary mart or sanitary hardware outlet available near the village. | Community bio- gas or recycle of waste for productive use. | Post office(PO) | Sub post office (SPO) | Post & Telegraph office (P&TO) | Village Pin Code | Telephones (Land lines) | Public call office (PCO) | Mobile phone coverage | Internet cafes/ Common service centre (CSC) |
| 1 | 2 | 39 | 40 | 41 | 42 | 43 | 44 | 45 | 46 | 47 | 48 | 49 | 50 | 51 | 52 | 53 | 54 | 55 | 56 | 57 | 58 |
| 108 | Negipali | No | Yes | Yes | No | No | No | Yes | No | No | No | No | No | a | b | b | 767021 | b | b | Yes | b |
| 109 | Pipilipali | No | No | Yes | No | No | No | Yes | No | No | No | No | No | a | c | b | 767021 | b | b | Yes | b |
| 110 | Kadalipali | No | No | Yes | No | No | No | Yes | No | No | No | No | No | a | a | a | 767020 | b | b | Yes | b |
| 111 | Bhalupali | No | No | Yes | No | No | No | Yes | No | No | No | No | No | a | a | a | 767020 | Yes | | Yes | b |
| 112 | Badibahal | No | No | Yes | No | No | No | Yes | No | No | No | No | No | Yes | c | c | 767020 | Yes | | Yes | b |
| 113 | Saltarpali | No | No | Yes | No | No | No | Yes | No | No | No | No | No | a | b | b | 767020 | Yes | | Yes | c |
| 114 | Jogisarda | No | No | Yes | No | No | No | Yes | No | No | No | No | No | Yes | b | c | 767020 | Yes | | Yes | b |
| 115 | Ghusuramunda | No | Yes | Yes | No | No | No | Yes | No | No | No | No | No | a | b | b | 767020 | Yes | | Yes | b |
| 116 | Budhipadar | No | Yes | Yes | No | No | No | Yes | No | No | No | No | No | a | b | b | 767021 | Yes | | Yes | b |
| 117 | Banjipali | No | No | Yes | No | No | No | Yes | No | No | No | No | Yes | a | a | a | 767020 | c | c | Yes | a |
| 118 | Burda | No | No | Yes | No | No | No | Yes | No | No | No | No | No | Yes | a | a | 767020 | Yes | Yes | Yes | a |
| 119 | Sialbahali | No | No | Yes | No | No | No | Yes | No | No | No | No | Yes | a | a | a | 767020 | c | c | Yes | c |
| 120 | Dumdumi | No | Yes | Yes | No | No | No | Yes | No | No | No | No | No | c | c | c | 767020 | c | c | Yes | c |
| 121 | Kutenpali | No | Yes | Yes | No | No | No | Yes | No | No | No | No | No | b | b | b | 767020 | c | c | Yes | b |
| 122 | Pandarani | No | Yes | Yes | No | No | No | Yes | No | No | No | No | No | b | c | c | 767020 | Yes | | Yes | c |
| 123 | Kandajuri | No | Yes | Yes | No | No | No | Yes | No | No | No | No | No | Yes | b | c | 767020 | Yes | | Yes | b |
| 124 | Mansapali | No | Yes | Yes | No | No | No | Yes | No | No | No | No | No | a | c | c | 767020 | c | c | Yes | c |
| 125 | Jharmunda | No | Yes | Yes | No | No | No | Yes | No | No | No | No | No | a | c | c | 767020 | Yes | | Yes | c |
| 126 | Fatamunda | No | Yes | Yes | No | No | No | Yes | No | No | No | No | No | a | b | c | 767020 | Yes | | Yes | b |
| 127 | Tentulikhunti | No | Yes | Yes | No | No | Yes | Yes | No | No | No | No | No | a | b | c | 767020 | Yes | | Yes | b |
| 128 | Khairpali | No | Yes | Yes | No | No | Yes | Yes | No | No | No | No | No | a | b | c | 767020 | c | c | Yes | b |
| 129 | Budelbahali | No | Yes | Yes | No | No | No | Yes | No | No | No | No | No | c | a | a | 767020 | Yes | | Yes | b |
| 130 | Sujia | No | Yes | Yes | No | No | Yes | Yes | No | No | No | No | No | a | a | a | 767020 | Yes | | Yes | a |
| 131 | Dhodamahula | Yes | No | Yes | No | No | No | Yes | No | No | No | Yes | No | c | a | a | 767020 | Yes | | Yes | Yes |
| 132 | Luhurapali | No | Yes | Yes | No | No | No | Yes | No | No | No | No | No | b | b | b | 767020 | Yes | | Yes | b |
| 133 | Gurjibhata | No | No | Yes | No | No | No | Yes | No | No | No | No | No | a | a | a | 767020 | a | a | Yes | b |
| 134 | Bhaliamunda | No | No | Yes | No | No | No | Yes | No | No | No | No | No | a | a | b | 767020 | Yes | | Yes | b |
| 135 | Agalapali | No | No | Yes | No | No | No | Yes | Yes | No | No | No | No | Yes | b | b | 767020 | c | c | Yes | b |
| 136 | Chhelbahal | No | No | Yes | No | No | No | Yes | No | No | No | No | No | a | b | a | 767020 | Yes | | Yes | b |
| 137 | Maharpali | No | No | Yes | No | No | No | Yes | No | No | No | No | No | b | c | b | 767020 | b | b | Yes | c |
| 138 | Keutipali | No | No | Yes | No | No | No | Yes | No | No | No | No | No | a | b | a | 767020 | Yes | | Yes | b |
| 139 | Gopalpur | No | Yes | Yes | No | No | No | Yes | No | No | No | No | No | b | b | b | 767020 | Yes | | Yes | Yes |
| 140 | Panesara | No | No | Yes | No | No | No | Yes | No | No | No | No | No | a | a | a | 767020 | Yes | | Yes | a |

VILLAGE DIRECTORY

If amenities available code -Yes is given
le within the village , the distance range code
for 10+ kms of nearest place where facility is

Village connected to highways,village roads, banks & credit societies (If amenities
range code viz; a for < 5 Kms, b for 5-10 Kms and c for 10+

| Private courier facility | Bus service (Public & Private) | Railway stations | Auto/Modified Autos | Taxis and Vans | Tractors | Cycle-pulled rickshaws(Manual & Machine driven) | Carts driven by animals | Sea /River ferry service | Connected to national highway(NH) | Connected to state highway(SH) | Connected to major district road (MDR) | Connected to others district road | Pucca roads | Kutchcha roads | Name of Village | Serial Number |
|---|---|---|---|---|---|---|---|---|---|---|---|---|---|---|---|---|
| 59 | 60 | 61 | 62 | 63 | 64 | 65 | 66 | 67 | 68 | 69 | 70 | 71 | 72 | 73 | 2 | 1 |
| b | a | b | b | b | a | Yes | Yes | a | Yes | b | b | b | a | Yes | Negipali | 108 |
| b | b | b | b | b | a | Yes | Yes | a | a | b | b | b | a | Yes | Pipilipali | 109 |
| b | b | b | b | b | Yes | Yes | Yes | a | a | b | b | b | b | Yes | Kadalipali | 110 |
| b | b | b | b | b | Yes | Yes | Yes | a | a | b | b | b | b | Yes | Bhalupali | 111 |
| Yes | b | b | Yes | b | Yes | Yes | Yes | c | | b | Yes | Yes | Yes | Yes | Badibahal | 112 |
| c | b | c | c | c | a | Yes | Yes | a | a | c | c | b | b | Yes | Saltarpali | 113 |
| Yes | Yes | Yes | Yes | Yes | Yes | Yes | Yes | c | | c | c | Yes | Yes | Yes | Jogisarda | 114 |
| b | b | b | b | b | a | Yes | Yes | a | a | b | b | b | b | Yes | Ghusuramunda | 115 |
| b | Yes | b | b | Yes | Yes | Yes | Yes | a | Yes | b | b | a | Yes | Yes | Budhipadar | 116 |
| a | a | a | a | c | c | Yes | Yes | a | Yes | c | c | c | a | Yes | Banjipali | 117 |
| Yes | Yes | a | Yes | Yes | Yes | Yes | Yes | c | Yes | c | c | c | Yes | Yes | Burda | 118 |
| c | a | a | c | c | c | Yes | c | a | a | c | c | c | a | Yes | Sialbahali | 119 |
| c | Yes | c | Yes | c | Yes | Yes | Yes | c | c | c | c | Yes | Yes | Yes | Dumdumi | 120 |
| b | Yes | b | b | b | b | Yes | Yes | b | b | c | Yes | c | Yes | Yes | Kutenpali | 121 |
| c | Yes | b | Yes | b | Yes | Yes | Yes | b | b | b | b | c | Yes | Yes | Pandarani | 122 |
| Yes | Yes | b | Yes | b | Yes | Yes | Yes | c | | b | b | a | Yes | Yes | Kandajuri | 123 |
| c | Yes | c | c | c | a | Yes | Yes | a | a | Yes | c | c | Yes | Yes | Mansapali | 124 |
| Yes | Yes | c | Yes | c | Yes | Yes | Yes | a | a | Yes | c | c | Yes | Yes | Jharmunda | 125 |
| b | b | b | b | b | c | Yes | a | a | a | b | b | a | a | Yes | Fatamunda | 126 |
| b | b | b | c | b | c | Yes | Yes | a | a | b | b | a | a | Yes | Tentulikhunti | 127 |
| b | b | b | c | b | c | Yes | Yes | a | a | b | b | a | a | Yes | Khairpali | 128 |
| b | b | b | a | b | Yes | Yes | Yes | c | c | b | b | a | a | Yes | Budelbahali | 129 |
| a | a | a | Yes | a | Yes | Yes | Yes | a | a | a | a | c | Yes | Yes | Sujia | 130 |
| c | a | a | a | a | a | Yes | Yes | c | c | a | a | c | Yes | Yes | Dhodamahula | 131 |
| b | b | b | b | b | b | Yes | Yes | b | b | b | b | b | Yes | Yes | Luhurapali | 132 |
| b | Yes | b | a | a | a | Yes | Yes | a | a | a | a | Yes | Yes | Yes | Gurjibhata | 133 |
| b | Yes | b | b | b | Yes | Yes | Yes | a | a | b | Yes | Yes | Yes | Yes | Bhaliamunda | 134 |
| b | b | b | b | b | Yes | Yes | Yes | c | | b | Yes | Yes | b | Yes | Agalapali | 135 |
| b | a | b | a | a | a | Yes | Yes | a | a | c | c | Yes | Yes | Yes | Chhelbahal | 136 |
| c | b | c | b | b | b | Yes | c | b | b | b | b | Yes | Yes | Yes | Maharpali | 137 |
| b | a | b | a | a | a | Yes | Yes | a | a | a | a | Yes | Yes | Yes | Keutipali | 138 |
| c | b | b | b | b | b | Yes | Yes | b | b | b | b | b | c | Yes | Gopalpur | 139 |
| a | a | a | a | a | Yes | Yes | Yes | a | a | c | c | a | c | Yes | Panesara | 140 |

s available code -Yes is given, If not available within the village , the distance - kms of nearest place where facility is available is given).

Availability of miscellaneous facilities (If amenities available code -Yes is gi available within the village , the distance range code viz; a for < 5 Kms, b f and c for 10+ kms of nearest place where facility is available is given).

| Serial Number | Name of Village | Water bounded macadam(WBM) roads | Navigable waterway (river/canal)(NW) | Footpaths (FP) | Commercial & Co-operative Banks | ATM | Agricultural Credit Societies | Self-Help Group (SHG) | Public distribution system (PDS) shop | Mandis / Regular market | Weekly Haat | Agricultural marketing society | Integrated Child Development Scheme (Nutritional Centres) | Anganwadi Centre (Nutritional Centres) | Others (Nutritional Centres) | ASHA (Accredited Social Health Activist) | Community centre with/without TV | Sports Field, | Sports Club / Recreation Centre | Cinema / Video Hall | Public Library | Public Reading Room |
|---|---|---|---|---|---|---|---|---|---|---|---|---|---|---|---|---|---|---|---|---|---|---|
| 1 | 2 | 74 | 75 | 76 | 77 | 78 | 79 | 80 | 81 | 82 | 83 | 84 | 85 | 86 | 87 | 88 | 89 | 90 | 91 | 92 | 93 | 94 |
| 108 | Negipali | c | a | Yes | b | b | b | Yes | Yes | b | c | a | a | Yes | a | Yes | a | Yes | Yes | a | b | b |
| 109 | Pipilipali | a | a | Yes | b | b | b | Yes | c | b | c | c | c | Yes | c | Yes | c | Yes | a | c | b | a |
| 110 | Kadalipali | a | a | Yes | b | b | b | Yes | Yes | a | c | a | a | Yes | a | Yes | a | a | a | a | a | a |
| 111 | Bhalupali | c | a | Yes | b | b | b | Yes | Yes | a | c | b | b | Yes | b | Yes | b | b | b | b | b | b |
| 112 | Badibahal | b | c | Yes | b | b | b | Yes | Yes | c | c | a | Yes | Yes | a | Yes | Yes | Yes | Yes | a | b | a |
| 113 | Saltarpali | c | a | Yes | c | c | c | Yes | b | c | c | b | b | Yes | b | Yes | b | b | b | b | b | a |
| 114 | Jogisarda | c | c | Yes | b | b | b | Yes | Yes | c | b | a | Yes | Yes | a | Yes | Yes | Yes | Yes | a | b | c |
| 115 | Ghusuramunda | c | a | Yes | b | b | b | Yes | a | b | b | a | a | Yes | a | Yes | a | a | a | a | b | c |
| 116 | Budhipadar | c | a | Yes | b | b | b | Yes | Yes | c | Yes | c | c | Yes | c | Yes | c | Yes | Yes | c | a | c |
| 117 | Banjipali | Yes | a | Yes | a | a | a | Yes | c | a | a | c | c | Yes | c | Yes | c | c | a | c | b | c |
| 118 | Burda | a | c | Yes | a | a | a | Yes | Yes | b | b | c | Yes | Yes | c | Yes | Yes | Yes | Yes | c | b | b |
| 119 | Sialbahali | c | a | Yes | a | a | a | Yes | c | a | a | c | c | c | c | Yes | c | c | b | c | b | a |
| 120 | Dumdumi | c | c | Yes | b | b | b | Yes | c | b | Yes | c | Yes | Yes | c | Yes | Yes | Yes | Yes | c | b | b |
| 121 | Kutenpali | c | b | Yes | b | b | b | Yes | Yes | a | Yes | Yes | c | Yes | c | Yes | c | c | a | c | b | a |
| 122 | Pandarani | b | b | Yes | b | b | b | Yes | Yes | a | Yes | Yes | Yes | Yes | b | Yes | b | Yes | Yes | b | b | b |
| 123 | Kandajuri | b | c | Yes | b | b | b | Yes | Yes | b | Yes | b | Yes | Yes | b | Yes | Yes | Yes | Yes | b | a | a |
| 124 | Mansapali | Yes | a | Yes | c | c | c | Yes | b | a | a | b | b | Yes | b | Yes | b | b | b | b | b | a |
| 125 | Jharmunda | Yes | a | Yes | c | c | c | Yes | Yes | b | a | a | Yes | Yes | a | Yes | Yes | Yes | Yes | a | b | b |
| 126 | Fatamunda | b | a | Yes | b | b | b | a | b | a | b | b | b | Yes | b | Yes | b | b | b | b | b | a |
| 127 | Tentulikhunti | b | a | Yes | a | a | a | a | Yes | a | b | Yes | a | Yes | a | Yes | a | a | b | a | a | b |
| 128 | Khairpali | c | a | Yes | b | b | b | Yes | a | c | c | a | a | a | a | Yes | a | a | b | a | a | a |
| 129 | Budelbahali | b | c | Yes | c | c | c | Yes | Yes | b | b | b | b | Yes | b | Yes | b | b | a | b | b | c |
| 130 | Sujia | Yes | Yes | Yes | a | a | a | Yes | a | c | b | a | Yes | Yes | a | Yes | a | Yes | Yes | a | b | c |
| 131 | Dhodamahula | Yes | Yes | Yes | a | a | a | Yes | b | c | b | b | b | Yes | b | Yes | Yes | b | a | b | b | b |
| 132 | Luhurapali | c | b | Yes | b | b | b | Yes | a | c | b | a | a | Yes | a | Yes | a | a | a | a | b | c |
| 133 | Gurjibhata | c | a | Yes | b | b | b | Yes | Yes | c | b | a | a | Yes | a | Yes | a | Yes | a | a | b | c |
| 134 | Bhaliamunda | c | a | Yes | b | b | b | Yes | Yes | b | Yes | c | c | Yes | c | Yes | c | c | a | c | a | c |
| 135 | Agalapali | c | c | Yes | b | b | b | Yes | Yes | b | a | c | c | Yes | c | Yes | c | c | a | c | b | c |
| 136 | Chhelbahal | b | a | Yes | b | b | b | Yes | c | c | a | c | c | Yes | c | Yes | c | Yes | a | c | b | b |
| 137 | Maharpali | b | b | Yes | c | c | c | Yes | b | c | a | b | b | Yes | b | Yes | b | Yes | a | b | b | b |
| 138 | Keutipali | c | a | Yes | b | b | b | Yes | c | c | a | c | c | Yes | c | Yes | c | Yes | a | c | b | c |
| 139 | Gopalpur | Yes | b | Yes | b | b | b | Yes | c | c | a | c | c | Yes | c | Yes | Yes | c | b | c | b | c |
| 140 | Panesara | Yes | a | Yes | a | a | a | Yes | b | c | a | b | b | Yes | b | Yes | Yes | Yes | b | b | b | c |

| iven, If not or 5-10 Kms | | | Availability of electricity (Yes/No) | | | | Nearest Town | | | |
|---|---|---|---|---|---|---|---|---|---|---|
| Newspaper Supply | Assembly Polling station | Birth & Death Registration Office | Power Supply for Domestic Use (ED) | Power Supply for Agricultural Use (EAG) | Power Supply for Commercial Use (EC) | Power Supply for All Uses (EA) | Name | Distance range code i.e. a for < 5 Kms, b for 5-10 Kms and c for 10+ kms . | Name of Village | Serial Number |
| 95 | 96 | 97 | 98 | 99 | 100 | 101 | 102 | 103 | 2 | 1 |
| Yes | Yes | b | Yes | No | No | No | BALANGIR | c | Negipali | 108 |
| Yes | Yes | c | Yes | No | No | No | BALANGIR | c | Pipilipali | 109 |
| Yes | Yes | b | Yes | Yes | Yes | Yes | BALANGIR | c | Kadalipali | 110 |
| Yes | Yes | a | Yes | Yes | Yes | Yes | BALANGIR | c | Bhalupali | 111 |
| Yes | Yes | b | Yes | Yes | Yes | Yes | BALANGIR | c | Badibahal | 112 |
| Yes | b | c | Yes | No | No | No | BALANGIR | c | Saltarpali | 113 |
| Yes | Yes | a | Yes | No | Yes | No | BALANGIR | c | Jogisarda | 114 |
| Yes | Yes | c | Yes | No | No | No | BALANGIR | c | Ghusuramunda | 115 |
| Yes | Yes | c | Yes | No | No | No | BALANGIR | c | Budhipadar | 116 |
| Yes | a | c | Yes | Yes | Yes | Yes | BALANGIR | c | Banjipali | 117 |
| Yes | Yes | c | Yes | Yes | Yes | Yes | BALANGIR | c | Burda | 118 |
| Yes | b | c | No | No | No | No | BALANGIR | c | Sialbahali | 119 |
| Yes | Yes | c | Yes | No | No | No | BALANGIR | c | Dumdumi | 120 |
| Yes | Yes | c | Yes | No | No | No | BALANGIR | c | Kutenpali | 121 |
| Yes | Yes | c | Yes | No | No | No | BALANGIR | c | Pandarani | 122 |
| Yes | Yes | c | Yes | Yes | Yes | Yes | BALANGIR | c | Kandajuri | 123 |
| Yes | Yes | c | Yes | No | No | No | BALANGIR | c | Mansapali | 124 |
| Yes | Yes | c | Yes | No | No | No | BALANGIR | c | Jharmunda | 125 |
| Yes | b | c | Yes | Yes | Yes | Yes | BALANGIR | c | Fatamunda | 126 |
| Yes | Yes | c | Yes | Yes | Yes | Yes | BALANGIR | c | Tentulikhunti | 127 |
| Yes | a | c | Yes | Yes | Yes | Yes | BALANGIR | c | Khairpali | 128 |
| Yes | Yes | c | Yes | No | No | No | BALANGIR | c | Budelbahali | 129 |
| Yes | Yes | c | Yes | No | No | No | BALANGIR | c | Sujia | 130 |
| Yes | Yes | b | Yes | No | No | No | BALANGIR | c | Dhodamahula | 131 |
| Yes | Yes | b | Yes | No | No | No | BALANGIR | c | Luhurapali | 132 |
| Yes | Yes | b | No | No | No | No | BALANGIR | c | Gurjibhata | 133 |
| Yes | Yes | b | Yes | No | No | No | BALANGIR | c | Bhaliamunda | 134 |
| Yes | Yes | b | Yes | Yes | Yes | Yes | BALANGIR | c | Agalapali | 135 |
| Yes | a | c | No | No | No | No | BALANGIR | c | Chhelbahal | 136 |
| Yes | a | c | No | No | No | No | BALANGIR | c | Maharpali | 137 |
| Yes | b | c | No | No | No | No | BALANGIR | c | Keutipali | 138 |
| Yes | Yes | c | Yes | Yes | Yes | Yes | BALANGIR | c | Gopalpur | 139 |
| Yes | Yes | b | Yes | Yes | Yes | Yes | BALANGIR | c | Panesara | 140 |

Land Use

| Serial Number | Name of Village | Area under different types of land use ( in hectares rounded up to one decimal place) | | | | | | | | | | |
|---|---|---|---|---|---|---|---|---|---|---|---|---|
| | | Forests | Area under Non-agricultural Uses | Barren and Un-cultivable land | Permanent Pastures and Other Grazing Lands | Land Under Miscellaneous Tree Crops etc. | Culturable Waste Land | Fallow lands other than current fallows | Current Fallows | Net Area Sown | Total Irrigated Land Area | Total Un-irrigated Land Area |
| 1 | 2 | 104 | 105 | 106 | 107 | 108 | 109 | 110 | 111 | 112 | 113 | 114 |
| 108 | Negipali | 4.8 | 6.1 | 0 | 54.8 | 0 | 0 | 0 | 0.3 | 256 | 0 | 256 |
| 109 | Pipilipali | 8.4 | 4.1 | 0 | 36.9 | 0 | 0 | 0 | 0.4 | 241.2 | 0 | 241.2 |
| 110 | Kadalipali | 95.7 | 16 | 0 | 0 | 0 | 144.2 | 0 | 0 | 197 | 0 | 197 |
| 111 | Bhalupali | 48.1 | 15.5 | 0 | 0 | 0 | 139.7 | 0 | 0.4 | 259.2 | 0 | 259.2 |
| 112 | Badibahal | 26.2 | 11.8 | 0 | 0 | 0 | 105.8 | 0 | 0 | 521.2 | 0 | 521.2 |
| 113 | Saltarpali | 4.2 | 1 | 0 | 8.6 | 0 | 0 | 0 | 0.4 | 70.8 | 0 | 70.8 |
| 114 | Jogisarda | 18.9 | 5.9 | 0 | 0 | 0 | 53.2 | 0 | 0.4 | 401.6 | 0 | 401.6 |
| 115 | Ghusuramunda | 0 | 4.2 | 0 | 38.2 | 0 | 0 | 0 | 0 | 227.6 | 0 | 227.6 |
| 116 | Budhipadar | 2.1 | 3.5 | 0 | 31.4 | 0 | 0 | 0 | 0 | 252 | 0 | 252 |
| 117 | Banjipali | 9.1 | 1 | 0 | 0 | 0 | 0 | 0 | 0 | 138.9 | 0 | 138.9 |
| 118 | Burda | 48.8 | 5.4 | 0 | 0 | 0 | 0 | 0 | 0 | 573.7 | 0 | 573.7 |
| 119 | Sialbahali | 0 | 0 | 0 | 0 | 0 | 0 | 0 | 0 | 71 | 0 | 71 |
| 120 | Dumdumi | 0 | 43.5 | 391.3 | 0 | 0 | 25.2 | 0 | 0 | 0 | 0 | 0 |
| 121 | Kutenpali | 0 | 15.8 | 142 | 0 | 0 | 24.2 | 0 | 0 | 0 | 0 | 0 |
| 122 | Pandarani | 2.1 | 20.3 | 182.3 | 0 | 0 | 91.4 | 0 | 0 | 455.9 | 0 | 455.9 |
| 123 | Kandajuri | 0 | 127.8 | 0 | 0 | 0 | 68.1 | 0 | 0 | 545 | 0 | 545 |
| 124 | Mansapali | 0.4 | 1.4 | 12.4 | 0 | 0 | 9 | 0 | 0 | 58.9 | 0 | 58.9 |
| 125 | Jharmunda | 0 | 10.5 | 94.5 | 0 | 0 | 47.8 | 0 | 0 | 592.2 | 0 | 592.2 |
| 126 | Fatamunda | 0 | 27.6 | 0 | 8.2 | 0 | 0 | 0 | 0 | 415.2 | 0 | 415.2 |
| 127 | Tentulikhunti | 0 | 18 | 0 | 0 | 0 | 7.9 | 0 | 0.6 | 78.5 | 0 | 78.5 |
| 128 | Khairpali | 0 | 34.5 | 0 | 19.3 | 0 | 0 | 0 | 0 | 116.2 | 0 | 116.2 |
| 129 | Budelbahali | 0.4 | 2.5 | 22.8 | 0 | 0 | 6 | 0 | 0 | 104.3 | 0 | 104.3 |
| 130 | Sujia | 0 | 0 | 0 | 0 | 0 | 0 | 0 | 0 | 458 | 0 | 458 |
| 131 | Dhodamahula | 0 | 0 | 0 | 0 | 0 | 0 | 0 | 0 | 131 | 0 | 131 |
| 132 | Luhurapali | 9.5 | 1.5 | 0 | 13.6 | 0 | 0 | 0 | 0 | 122.4 | 0 | 122.4 |
| 133 | Gurjibhata | 0 | 2.4 | 0 | 0 | 0 | 21.6 | 0 | 0 | 112 | 0 | 112 |
| 134 | Bhaliamunda | 0 | 4.1 | 0 | 0 | 0 | 37 | 0 | 0 | 184.9 | 0 | 184.9 |
| 135 | Agalapali | 0 | 3 | 0 | 0 | 0 | 27.2 | 0 | 0 | 164.7 | 0 | 164.7 |
| 136 | Chhelbahal | 7.8 | 5 | 0 | 0 | 0 | 44.6 | 0 | 0 | 195.6 | 0 | 195.6 |
| 137 | Maharpali | 0 | 0.7 | 6.6 | 0 | 0 | 0 | 0 | 0.1 | 50.5 | 0 | 50.5 |
| 138 | Keutipali | 0 | 3.6 | 0 | 0 | 0 | 32.2 | 0 | 0.1 | 177.1 | 0 | 177.1 |
| 139 | Gopalpur | 0 | 3.5 | 0 | 0 | 0 | 31.3 | 0 | 0.2 | 125 | 0 | 125 |
| 140 | Panesara | 0 | 2.3 | 0 | 0 | 0 | 20.8 | 0 | 0.1 | 89.8 | 0 | 89.8 |

| Area irrigated by source (in hectare). | | | | | Name of three most important commodities manufactured | | | Name of Village | Serial Number |
|---|---|---|---|---|---|---|---|---|---|
| Canals ( C ) | Wells/Tube-wells(W/TW) | Tanks/Lakes(T/L) | Water Falls(WF) | Others(O) | First | Second | Third | | |
| 115 | 116 | 117 | 118 | 119 | 120 | 121 | 122 | 2 | 1 |
| 0 | 0 | 0 | 0 | 0 | | | | Negipali | 108 |
| 0 | 0 | 0 | 0 | 0 | | | | Pipilipali | 109 |
| 0 | 0 | 0 | 0 | 0 | | | | Kadalipali | 110 |
| 0 | 0 | 0 | 0 | 0 | | | | Bhalupali | 111 |
| 0 | 0 | 0 | 0 | 0 | | | | Badibahal | 112 |
| 0 | 0 | 0 | 0 | 0 | | | | Saltarpali | 113 |
| 0 | 0 | 0 | 0 | 0 | | | | Jogisarda | 114 |
| 0 | 0 | 0 | 0 | 0 | | | | Ghusuramunda | 115 |
| 0 | 0 | 0 | 0 | 0 | | | | Budhipadar | 116 |
| 0 | 0 | 0 | 0 | 0 | | | | Banjipali | 117 |
| 0 | 0 | 0 | 0 | 0 | | | | Burda | 118 |
| 0 | 0 | 0 | 0 | 0 | | | | Sialbahali | 119 |
| 0 | 0 | 0 | 0 | 0 | | | | Dumdumi | 120 |
| 0 | 0 | 0 | 0 | 0 | | | | Kutenpali | 121 |
| 0 | 0 | 0 | 0 | 0 | | | | Pandarani | 122 |
| 0 | 0 | 0 | 0 | 0 | | | | Kandajuri | 123 |
| 0 | 0 | 0 | 0 | 0 | | | | Mansapali | 124 |
| 0 | 0 | 0 | 0 | 0 | | | | Jharmunda | 125 |
| 0 | 0 | 0 | 0 | 0 | | | | Fatamunda | 126 |
| 0 | 0 | 0 | 0 | 0 | | | | Tentulikhunti | 127 |
| 0 | 0 | 0 | 0 | 0 | | | | Khairpali | 128 |
| 0 | 0 | 0 | 0 | 0 | | | | Budelbahali | 129 |
| 0 | 0 | 0 | 0 | 0 | | | | Sujia | 130 |
| 0 | 0 | 0 | 0 | 0 | | | | Dhodamahula | 131 |
| 0 | 0 | 0 | 0 | 0 | | | | Luhurapali | 132 |
| 0 | 0 | 0 | 0 | 0 | | | | Gurjibhata | 133 |
| 0 | 0 | 0 | 0 | 0 | | | | Bhaliamunda | 134 |
| 0 | 0 | 0 | 0 | 0 | | | | Agalapali | 135 |
| 0 | 0 | 0 | 0 | 0 | | | | Chhelbahal | 136 |
| 0 | 0 | 0 | 0 | 0 | | | | Maharpali | 137 |
| 0 | 0 | 0 | 0 | 0 | | | | Keutipali | 138 |
| 0 | 0 | 0 | 0 | 0 | | | | Gopalpur | 139 |
| 0 | 0 | 0 | 0 | 0 | | | | Panesara | 140 |

| Sr.No. | Name village | Location code no. | Total area of the village ( in hectares rounded up to one decimal place) | Total population ( 2011 census ) | Number of households (2011 census) | Number of educational amenities available. (I the village , the distance range code viz; a fc Kms and c for 10+ kms of nearest place where is given). | | | | | | | | |
|---|---|---|---|---|---|---|---|---|---|---|---|---|---|---|
| | | | | | | Pre-Primary school (PP) | Primary school (P) | Middle school (M) | Secondary School (S) | Senior Secondary school (SS) | Degree college of arts science & commerce (ASC) | Engineering college(EC) | Medical college (MC) | Management institute (MI) |
| 1 | 2 | 3 | 4 | 5 | 6 | 7 | 8 | 9 | 10 | 11 | 12 | 13 | 14 | 15 |
| 141 | Kharmunda | 419957 | 31 | 60 | 14 | b | 1 a | a | b | c | c | c | c | |
| 142 | Tebhadunguri | 419958 | 182 | 547 | 136 | b | 1 b | b | b | c | c | c | c | |
| 143 | Bardool | 419959 | 138 | 573 | 145 | b | 1 a | a | b | c | c | c | c | |
| 144 | Semelmunda | 419960 | 91 | 779 | 176 | a | 1 a | a | a | c | c | c | c | |
| 145 | Sarasmunda | 419961 | 64 | 259 | 62 | a | 1 a | a | a | c | c | c | c | |
| 146 | Karlipat | 419962 | 85 | 533 | 126 | a | 1 a | a | a | a | c | c | c | |
| 147 | Mandiapadar | 419963 | 218 | 927 | 226 | a | 1 | 1 a | a | a | c | c | c | |
| 148 | Hirapur | 419975 | 465 | 1050 | 259 | b | 1 | 1 | 1 b | b | c | c | c | |
| 149 | Raghupadar | 419977 | 323 | 644 | 189 | b | 1 b | b | c | c | c | c | c | |
| 150 | Bhoipali | 419978 | 196 | 428 | 123 | a | 1 a | a | c | c | c | c | c | |
| 151 | Sadhupali | 419979 | 51 | 323 | 87 | b | 1 b | b | c | c | c | c | c | |
| 152 | Maharpali | 419980 | 121 | 479 | 110 | | 1 a | a | b | b | c | c | c | |
| 153 | Kuturapali | 419981 | 285 | 918 | 241 | a | 2 | 2 | 1 b | b | c | c | c | |
| 154 | Badimunda | 419982 | 174 | 658 | 168 | a | 1 | 1 a | b | b | c | c | c | |
| 155 | Pardhiapali | 419983 | 253 | 652 | 169 | a | 1 a | a | b | c | c | c | c | |
| 156 | Luchkibahal | 419984 | 299 | 782 | 218 | a | 1 a | a | b | c | c | c | c | |
| 157 | Ambapali | 419985 | 142 | 506 | 144 | a | 1 a | a | a | c | c | c | c | |
| 158 | Bhadra | 419986 | 160 | 706 | 191 | | 1 | 1 a | a | a | c | c | c | |
| 159 | Latsar | 419987 | 82 | 153 | 37 | a | 1 a | a | c | a | c | c | c | |
| 160 | Banjari | 419988 | 268 | 888 | 224 | | 1 | 1 b | c | a | c | c | c | |
| 161 | Kusang | 419989 | 601 | 2995 | 801 | | 1 | 1 | 1 | 1 | 1 c | c | c | |
| 162 | Birkel | 419990 | 260 | 905 | 240 | b | 1 a | a | a | a | c | c | c | |
| 163 | Sunaripali | 419991 | 18 | 32 | 10 | a | a | a | a | b | b | c | c | c |
| 164 | Singhanimunda | 419992 | 361 | 1002 | 254 | c | 1 a | a | a | c | c | c | c | |
| 165 | Sargad | 419993 | 625 | 2889 | 815 | c | 3 | 1 | 1 b | c | c | c | c | |
| 166 | Uchhabapali | 419994 | 460 | 479 | 139 | b | 1 b | b | c | c | c | c | c | |
| 167 | Uparbahal | 419995 | 373 | 1550 | 431 | 1 | 2 | 1 | 1 b | c | c | c | c | |
| 168 | Barkani | 419996 | 143 | 73 | 15 | a | 1 a | a | b | c | c | c | c | |
| 169 | Jamjuri | 419997 | 121 | 174 | 44 | a | 1 a | a | c | c | c | c | c | |
| 170 | Sanjhankarpali | 419998 | 340 | 400 | 106 | b | 1 b | b | c | c | c | c | c | |
| 171 | Phalsamal | 419999 | 304 | 532 | 138 | c | 1 | 1 b | c | c | c | c | c | |
| 172 | Ratakhandi | 420000 | 140 | 738 | 185 | c | 1 | 1 | 1 c | c | c | c | c | |
| 173 | Rabanguda | 420001 | 116 | 0 | 0 | | | | | | | | | |
| 174 | Banipali | 420002 | 365 | 800 | 213 | c | 1 | 1 a | c | c | c | c | c | |
| 175 | Babja | 420003 | 383 | 776 | 198 | | 1 | 1 | 1 c | c | c | c | c | |
| 176 | Thakurpali | 420004 | 308 | 405 | 94 | c | 1 a | a | c | c | c | c | c | |

f not available within
or < 5 Kms, b for 5-10
e facility is available

Number of Medical Amenities available. (If not available within the village , the distance range code viz; a for < 5 Kms, b for 5-10 Kms and c for 10+ kms of nearest place where facility is available is given).

Number of Non-Government Medical Amenities available.

| Polytechnic (Pt) | Vocational training school /ITI | Non-formal training centre (NFTC) | Special school for disabled (SSD) | Others (specify) | Community health centre (CHC) | Primary health centre (PHC) | Primary health sub centre (PHS) | Maternity and child welfare centre (MCW) | T.B. clinic (TBC) | Hospital-allopathic (HA) | Hospital-alternative medicine (HO) | Dispensary (D) | Veterinary hospital (VH) | Mobile health clinic (MHC) | Family welfare centre (FWC) | Charitable non Govt. hospital/Nursing home. | Medical practitioner with MBBS Degree | Medical practitioner with other degree | Medical practitioner with no degree | Traditional practitioner and faith healer . | Medicine Shop | Others | Name of Village | Serial Number |
|---|---|---|---|---|---|---|---|---|---|---|---|---|---|---|---|---|---|---|---|---|---|---|---|---|
| 16 | 17 | 18 | 19 | 20 | 21 | 22 | 23 | 24 | 25 | 26 | 27 | 28 | 29 | 30 | 31 | 32 | 33 | 34 | 35 | 36 | 37 | 38 | 2 | 1 |
| | | | | | c | a | a | c | c | c | b | c | c | c | c | 0 | 0 | 0 | 0 | 0 | 0 | 0 | Kharmunda | 141 |
| | | | | | c | a | a | c | c | c | c | c | c | c | c | 0 | 0 | 0 | 0 | 0 | 0 | 0 | Tebhadunguri | 142 |
| | | | | | c | b | a | c | c | c | a | c | c | c | c | 0 | 0 | 0 | 0 | 0 | 0 | 0 | Bardool | 143 |
| | | | | | c | b | b | c | c | c | a | c | c | c | c | 0 | 0 | 0 | 0 | 0 | 0 | 0 | Semelmunda | 144 |
| | | | | | c | b | a | c | c | c | a | a | c | c | c | 0 | 0 | 0 | 0 | 0 | 0 | 0 | Sarasmunda | 145 |
| c | c | c | c | | c | b | b | c | c | a | a | c | a | c | c | 0 | 0 | 0 | 0 | 0 | 0 | 0 | Karlipat | 146 |
| | | | | | c | b | b | c | c | c | b | a | c | c | c | 0 | 0 | 0 | 0 | 0 | 0 | 0 | Mandiapadar | 147 |
| | | | | | c | c | 1 c | c | c | c | c | c | c | c | c | 0 | 0 | 0 | 0 | 0 | 3 | 0 | Hirapur | 148 |
| | c | | c | | c | c | a | c | c | c | c | c | c | c | c | 0 | 0 | 0 | 0 | 0 | 0 | 0 | Raghupadar | 149 |
| | c | | c | | c | c | b | c | c | c | b | c | c | c | c | 0 | 0 | 0 | 0 | 0 | 0 | 0 | Bhoipali | 150 |
| | c | | c | | c | c | a | c | c | b | c | c | c | c | c | 0 | 0 | 0 | 0 | 0 | 0 | 0 | Sadhupali | 151 |
| c | c | c | c | | c | b | a | c | c | c | b | c | c | c | c | 0 | 0 | 0 | 0 | 0 | 0 | 0 | Maharpali | 152 |
| c | c | c | c | | c | b | b | c | c | c | a | c | c | c | c | 0 | 0 | 0 | 0 | 0 | 0 | 0 | Kuturapali | 153 |
| c | c | c | c | | c | b | c | c | c | c | a | c | c | c | c | 0 | 0 | 0 | 0 | 0 | 0 | 0 | Badimunda | 154 |
| c | c | c | c | | c | a | c | c | c | c | a | c | c | c | c | 0 | 0 | 0 | 0 | 0 | 0 | 0 | Pardhiapali | 155 |
| c | c | c | c | | c | a | b | c | c | b | a | c | c | c | c | 0 | 0 | 0 | 0 | 0 | 0 | 0 | Luchkibahal | 156 |
| c | c | c | c | | c | a | b | c | c | c | a | a | c | c | c | 0 | 0 | 0 | 0 | 0 | 0 | 0 | Ambapali | 157 |
| | c | | c | | c | b | b | c | c | c | a | c | a | c | c | 0 | 0 | 0 | 0 | 0 | 0 | 0 | Bhadra | 158 |
| | | | | | c | b | b | c | c | c | b | c | c | c | c | 0 | 0 | 0 | 0 | 0 | 0 | 0 | Latsar | 159 |
| | | | | | c | c | b | c | c | c | b | b | c | c | c | 0 | 0 | 0 | 0 | 0 | 0 | 0 | Banjari | 160 |
| | | | | | c | c | | 1 c | c | c | | 1 | 1 | 1 c | 1 | 0 | 0 | 1 | 0 | 3 | 3 | 0 | Kusang | 161 |
| c | c | c | c | | c | a | a | c | c | c | b | c | c | c | c | 0 | 0 | 0 | 0 | 0 | 0 | 0 | Birkel | 162 |
| c | c | c | c | | c | b | a | c | c | c | b | c | c | c | c | 0 | 0 | 0 | 0 | 0 | 0 | 0 | Sunaripali | 163 |
| | c | | c | | c | b | a | c | b | c | c | c | c | c | c | 0 | 0 | 0 | 0 | 0 | 0 | 0 | Singhanimunda | 164 |
| | c | | c | | c | b | | 1 b | c | c | b | c | c | c | c | 0 | 0 | 1 | 2 | 0 | 1 | 0 | Sargad | 165 |
| | c | | c | | c | b | b | c | b | b | c | c | c | c | c | 0 | 0 | 0 | 0 | 0 | 0 | 0 | Uchhabapali | 166 |
| | c | | c | | c | b | | 1 c | c | b | c | c | c | c | c | 0 | 0 | 0 | 0 | 0 | 3 | 0 | Uparbahal | 167 |
| | c | | c | | c | b | a | c | c | b | b | c | c | c | c | 0 | 0 | 0 | 0 | 0 | 0 | 0 | Barkani | 168 |
| | c | | c | | c | b | a | c | c | c | a | c | c | c | c | 0 | 0 | 0 | 0 | 0 | 0 | 0 | Jamjuri | 169 |
| | c | | c | | c | b | a | c | c | b | a | c | c | c | c | 0 | 0 | 0 | 0 | 0 | 0 | 0 | Sanjhankarpali | 170 |
| | | | | | c | b | a | c | b | c | c | c | c | c | c | 2 | 2 | 2 | 1 | 1 | 2 | 0 | Phalsamal | 171 |
| | | | | | c | b | a | b | b | c | b | c | c | c | c | 2 | 2 | 1 | 1 | 2 | 2 | 2 | Ratakhandi | 172 |
| | | | | | | | | | | | | | | | | | | | | | | | Rabanguda | 173 |
| | | | | | c | a | a | c | c | c | b | c | c | c | c | 2 | 2 | 2 | 1 | 1 | 0 | 0 | Banipali | 174 |
| | | | | | c | c | a | c | c | c | c | c | c | c | c | 0 | 0 | 0 | 0 | 0 | 0 | 0 | Babja | 175 |
| | c | | c | | c | b | a | c | c | c | c | c | c | c | c | 0 | 0 | 0 | 0 | 0 | 0 | 0 | Thakurpali | 176 |

| Serial Number | Name of Village | Availability of drinking water - Yes / No | | | | | | | | Availability of toilet & others Yes / No | | | | Communication and transport facilities (l except for Village Pin Code ,If not availabl viz; a for < 5 Kms, b for 5-10 Kms and c f available is given). | | | | | | | |
|---|---|---|---|---|---|---|---|---|---|---|---|---|---|---|---|---|---|---|---|---|---|
| | | Tap water (Treated/Untreated) | Well water (Covered / Uncovered well) | Hand Pump | Tube wells / Bore well | Spring | River / Canal | Tank / Pond / Lake | Others | Community toilet including bath. | Community toilet excluding bath. | Rural sanitary mart or sanitary hardware outlet available near the village. | Community bio- gas or recycle of waste for productive use. | Post office(PO) | Sub post office (SPO) | Post & Telegraph office (P&TO) | Village Pin Code | Telephones (Land lines) | Public call office (PCO) | Mobile phone coverage | Internet cafes/ Common service centre (CSC) |
| 1 | 2 | 39 | 40 | 41 | 42 | 43 | 44 | 45 | 46 | 47 | 48 | 49 | 50 | 51 | 52 | 53 | 54 | 55 | 56 | 57 | 58 |
| 141 | Kharmunda | No | No | Yes | No | No | No | Yes | No | No | No | No | No | b | b | b | 767020 | b | b | Yes | b |
| 142 | Tebhadunguri | No | No | Yes | No | No | Yes | No | No | No | No | No | No | a | b | b | 767020 | Yes | | Yes | b |
| 143 | Bardool | No | No | Yes | No | No | Yes | Yes | No | No | No | No | No | Yes | b | b | 767020 | b | b | Yes | b |
| 144 | Semelmunda | No | No | Yes | No | Yes | No | Yes | No | No | No | No | No | b | a | c | 767020 | a | a | Yes | a |
| 145 | Sarasmunda | No | No | Yes | No | Yes | Yes | No | No | No | No | No | No | b | a | a | 767020 | a | a | Yes | a |
| 146 | Karlipat | No | Yes | Yes | No | No | No | Yes | No | No | No | No | No | c | a | a | 767020 | Yes | | Yes | a |
| 147 | Mandiapadar | No | No | Yes | No | No | Yes | Yes | No | No | No | No | No | a | a | a | 767020 | Yes | | Yes | a |
| 148 | Hirapur | No | No | Yes | No | No | Yes | Yes | No | No | No | No | No | Yes | b | b | 767020 | c | c | Yes | b |
| 149 | Raghupadar | No | Yes | Yes | No | No | No | Yes | No | No | No | No | No | b | c | c | 767020 | Yes | | Yes | c |
| 150 | Bhoipali | No | Yes | Yes | No | No | No | Yes | No | No | No | No | No | a | c | c | 767020 | c | c | Yes | c |
| 151 | Sadhupali | No | Yes | Yes | No | No | No | Yes | No | No | No | No | No | b | c | c | 767020 | c | c | Yes | c |
| 152 | Maharpali | No | Yes | Yes | No | No | No | Yes | No | No | No | No | No | a | c | c | 767020 | Yes | | Yes | c |
| 153 | Kuturapali | No | Yes | Yes | No | No | No | Yes | No | No | No | No | No | a | c | c | 767020 | c | c | Yes | c |
| 154 | Badimunda | No | Yes | Yes | No | No | No | Yes | No | No | No | No | No | Yes | c | c | 767020 | Yes | | Yes | c |
| 155 | Pardhiapali | No | Yes | Yes | No | No | No | Yes | No | No | No | No | No | Yes | c | c | 767020 | Yes | | Yes | c |
| 156 | Luchkibahal | No | Yes | Yes | No | No | No | Yes | No | No | No | No | No | a | c | c | 767020 | c | c | Yes | c |
| 157 | Ambapali | No | Yes | Yes | No | No | No | Yes | No | No | No | No | No | a | c | c | 767065 | Yes | | Yes | c |
| 158 | Bhadra | No | Yes | Yes | No | No | No | Yes | No | No | No | No | No | a | b | c | 767065 | c | c | Yes | c |
| 159 | Latsar | No | Yes | Yes | No | No | No | Yes | No | No | No | No | No | a | c | c | 767065 | Yes | | Yes | c |
| 160 | Banjari | No | Yes | Yes | No | No | No | Yes | No | No | No | No | No | a | c | c | 767065 | Yes | Yes | Yes | c |
| 161 | Kusang | No | Yes | Yes | No | No | Yes | Yes | Yes | No | No | No | No | Yes | b | c | 767065 | Yes | Yes | Yes | c |
| 162 | Birkel | No | Yes | Yes | No | No | No | Yes | No | No | No | No | No | a | c | c | 767065 | Yes | | Yes | c |
| 163 | Sunaripali | No | Yes | Yes | No | No | No | Yes | No | No | No | No | No | a | c | c | 767020 | c | c | c | c |
| 164 | Singhanimunda | No | Yes | Yes | No | No | No | Yes | No | No | No | No | No | a | c | c | 767020 | c | c | Yes | c |
| 165 | Sargad | No | Yes | Yes | No | No | No | Yes | No | No | No | No | No | Yes | c | c | 767020 | Yes | | Yes | c |
| 166 | Uchhabapali | No | Yes | Yes | No | No | No | Yes | No | No | No | No | No | b | c | c | 767020 | c | c | Yes | c |
| 167 | Uparbahal | No | Yes | Yes | No | No | No | Yes | No | No | No | No | No | b | c | c | 767020 | Yes | | Yes | c |
| 168 | Barkani | No | Yes | Yes | No | No | No | Yes | No | No | No | No | No | b | c | c | 767020 | c | c | Yes | c |
| 169 | Jamjuri | No | Yes | Yes | No | No | No | Yes | No | No | No | No | No | b | c | c | 767020 | c | c | Yes | c |
| 170 | Sanjhankarpali | No | Yes | Yes | No | No | No | Yes | No | No | No | No | No | b | c | c | 767020 | Yes | | Yes | c |
| 171 | Phalsamal | No | Yes | Yes | No | No | No | Yes | No | No | No | No | No | b | b | c | 767024 | Yes | | Yes | c |
| 172 | Ratakhandi | No | Yes | Yes | No | No | No | Yes | No | No | No | No | No | c | b | c | 767024 | Yes | | Yes | c |
| 173 | Rabanguda | | | | | | | | | | | | | | | | | | | | |
| 174 | Banipali | No | Yes | Yes | No | No | No | Yes | No | No | No | No | No | b | c | c | 767024 | c | c | Yes | c |
| 175 | Babja | No | Yes | Yes | No | No | No | Yes | No | No | No | No | No | b | c | c | 767020 | Yes | | Yes | c |
| 176 | Thakurpali | No | Yes | Yes | No | No | No | Yes | No | No | No | No | No | b | c | c | 767020 | c | c | Yes | c |

If amenities available code -Yes is given
le within the village , the distance range code
for 10+ kms of nearest place where facility is

Village connected to highways,village roads, banks & credit societies (If amenities
range code viz; a for < 5 Kms, b for 5-10 Kms and c for 10+

| Private courier facility | Bus service (Public & Private) | Railway stations | Auto/Modified Autos | Taxis and Vans | Tractors | Cycle-pulled rickshaws(Manual & Machine driven) | Carts driven by animals | Sea /River ferry service | Connected to national highway(NH) | Connected to state highway(SH) | Connected to major district road (MDR) | Connected to others district road | Pucca roads | Kutchcha roads | Name of Village | Serial Number |
|---|---|---|---|---|---|---|---|---|---|---|---|---|---|---|---|---|
| 59 | 60 | 61 | 62 | 63 | 64 | 65 | 66 | 67 | 68 | 69 | 70 | 71 | 72 | 73 | 2 | 1 |
| b | b | b | b | b | b | Yes | c | b | b | b | b | b | c | Yes | Kharmunda | 141 |
| b | b | b | b | b | b | Yes | Yes | a | a | b | b | b | b | Yes | Tebhadunguri | 142 |
| b | a | b | b | b | b | Yes | Yes | c | | b | b | a | a | Yes | Bardool | 143 |
| a | a | a | a | a | a | Yes | Yes | b | b | a | a | a | a | Yes | Semelmunda | 144 |
| a | a | a | a | a | c | Yes | Yes | b | b | c | c | c | c | Yes | Sarasmunda | 145 |
| a | a | a | a | a | a | Yes | Yes | c | c | c | c | c | a | Yes | Karlipat | 146 |
| a | a | a | a | a | Yes | Yes | Yes | a | a | c | c | c | Yes | Yes | Mandiapadar | 147 |
| b | b | b | b | b | Yes | Yes | Yes | c | | b | b | Yes | Yes | Yes | Hirapur | 148 |
| c | Yes | c | c | c | Yes | Yes | Yes | b | b | c | c | b | Yes | Yes | Raghupadar | 149 |
| c | Yes | c | c | c | c | Yes | Yes | a | a | c | c | c | Yes | Yes | Bhoipali | 150 |
| c | Yes | c | c | c | c | Yes | Yes | b | b | c | c | b | Yes | Yes | Sadhupali | 151 |
| c | Yes | c | c | c | a | Yes | Yes | a | a | Yes | c | c | Yes | Yes | Maharpali | 152 |
| c | Yes | c | c | c | Yes | Yes | Yes | a | a | Yes | c | c | Yes | Yes | Kuturapali | 153 |
| c | Yes | c | c | Yes | Yes | Yes | Yes | c | | Yes | c | c | Yes | Yes | Badimunda | 154 |
| c | Yes | c | c | a | a | Yes | Yes | c | | c | c | c | a | Yes | Pardhiapali | 155 |
| c | Yes | c | c | c | c | Yes | Yes | a | a | c | Yes | c | c | Yes | Luchkibahal | 156 |
| c | Yes | c | c | c | Yes | Yes | Yes | a | a | Yes | c | c | c | Yes | Ambapali | 157 |
| c | Yes | c | c | c | Yes | Yes | Yes | a | a | c | Yes | c | Yes | Yes | Bhadra | 158 |
| c | a | c | c | a | a | Yes | Yes | a | a | a | Yes | Yes | c | Yes | Latsar | 159 |
| c | a | c | c | Yes | a | Yes | Yes | a | a | Yes | Yes | Yes | Yes | Yes | Banjari | 160 |
| Yes | Yes | c | Yes | c | Yes | Yes | Yes | c | | Yes | Yes | Yes | Yes | Yes | Kusang | 161 |
| c | b | c | c | c | Yes | Yes | Yes | a | a | Yes | c | c | a | Yes | Birkel | 162 |
| c | a | c | c | c | a | Yes | c | a | a | c | c | a | a | Yes | Sunaripali | 163 |
| c | Yes | c | c | c | Yes | Yes | Yes | a | a | c | c | b | Yes | Yes | Singhanimunda | 164 |
| Yes | Yes | c | Yes | c | Yes | Yes | Yes | c | | c | c | b | Yes | Yes | Sargad | 165 |
| c | b | c | c | c | c | Yes | Yes | b | b | c | c | b | b | Yes | Uchhabapali | 166 |
| c | Yes | c | Yes | c | Yes | Yes | Yes | b | b | c | c | b | Yes | Yes | Uparbahal | 167 |
| c | b | c | c | c | b | Yes | c | b | b | c | c | b | Yes | Yes | Barkani | 168 |
| c | Yes | c | c | c | a | Yes | Yes | b | b | c | c | b | Yes | a | Jamjuri | 169 |
| c | Yes | c | c | c | c | Yes | Yes | b | b | c | c | c | Yes | Yes | Sanjhankarpali | 170 |
| c | Yes | c | c | Yes | Yes | Yes | Yes | b | b | b | Yes | c | Yes | Yes | Phalsamal | 171 |
| c | c | c | c | b | Yes | Yes | Yes | c | c | c | c | c | Yes | Yes | Ratakhandi | 172 |
| | | | | | | | | | | | | | | | Rabanguda | 173 |
| c | c | c | c | c | Yes | Yes | Yes | b | b | c | c | c | c | Yes | Banipali | 174 |
| c | c | c | c | b | Yes | Yes | Yes | b | b | b | b | c | c | Yes | Babja | 175 |
| c | c | c | c | c | a | Yes | Yes | b | b | c | c | b | a | Yes | Thakurpali | 176 |

s available code -Yes is given, If not available within the village , the distance - kms of nearest place where facility is available is given).

Availability of miscellaneous facilities (If amenities available code -Yes is gi available within the village , the distance range code viz; a for < 5 Kms, b f and c for 10+ kms of nearest place where facility is available is given).

| Serial Number | Name of Village | Water bounded macadam(WBM) roads | Navigable waterway (river/canal)(NW) | Footpaths (FP) | Commercial & Co-operative Banks | ATM | Agricultural Credit Societies | Self-Help Group (SHG) | Public distribution system (PDS) shop | Mandis / Regular market | Weekly Haat | Agricultural marketing society | Integrated Child Development Scheme (Nutritional Centres) | Anganwadi Centre (Nutritional Centres) | Others (Nutritional Centres) | ASHA (Accredited Social Health Activist) | Community centre with/without TV | Sports Field, | Sports Club / Recreation Centre | Cinema / Video Hall | Public Library | Public Reading Room |
|---|---|---|---|---|---|---|---|---|---|---|---|---|---|---|---|---|---|---|---|---|---|---|
| 1 | 2 | 74 | 75 | 76 | 77 | 78 | 79 | 80 | 81 | 82 | 83 | 84 | 85 | 86 | 87 | 88 | 89 | 90 | 91 | 92 | 93 | 94 |
| 141 | Kharmunda | Yes | b | Yes | b | b | b | Yes | a | c | b | a | a | Yes | a | b | a | a | a | a | a | c |
| 142 | Tebhadunguri | c | a | Yes | b | b | b | Yes | b | c | b | b | b | Yes | b | Yes | Yes | b | a | b | a | c |
| 143 | Bardool | Yes | c | Yes | b | b | b | Yes | a | c | b | a | a | Yes | a | Yes | a | a | a | a | b | c |
| 144 | Semelmunda | Yes | b | Yes | a | a | a | Yes | b | c | c | b | b | Yes | b | Yes | Yes | b | a | b | c | c |
| 145 | Sarasmunda | Yes | b | Yes | a | a | a | Yes | a | c | c | a | a | a | a | Yes | a | a | b | a | c | c |
| 146 | Karlipat | Yes | Yes | Yes | a | a | a | Yes | a | b | c | a | a | Yes | a | Yes | a | a | b | a | c | c |
| 147 | Mandiapadar | Yes | a | Yes | a | a | Yes | Yes | c | Yes | b | c | c | Yes | c | Yes | Yes | Yes | a | c | c | c |
| 148 | Hirapur | c | c | Yes | b | b | b | Yes | Yes | a | Yes | a | a | Yes | a | Yes | Yes | Yes | Yes | a | b | b |
| 149 | Raghupadar | c | b | Yes | c | c | c | Yes | b | b | a | b | b | Yes | b | Yes | b | b | b | b | a | b |
| 150 | Bhoipali | c | a | Yes | c | c | c | Yes | a | a | a | a | a | Yes | a | Yes | a | a | b | a | b | a |
| 151 | Sadhupali | c | b | Yes | c | c | c | Yes | a | b | b | a | a | Yes | a | Yes | a | a | b | a | a | b |
| 152 | Maharpali | c | a | Yes | c | c | c | Yes | b | a | b | b | b | Yes | b | Yes | b | b | a | b | b | a |
| 153 | Kuturapali | b | a | Yes | c | c | c | Yes | a | a | a | a | a | Yes | a | Yes | a | Yes | a | a | a | b |
| 154 | Badimunda | c | c | Yes | c | c | c | Yes | Yes | b | b | b | b | Yes | b | Yes | b | b | b | b | a | a |
| 155 | Pardhiapali | Yes | c | Yes | c | c | c | Yes | Yes | c | b | a | a | Yes | a | Yes | Yes | Yes | b | a | c | a |
| 156 | Luchkibahal | c | a | Yes | c | c | c | Yes | a | b | b | a | a | Yes | a | Yes | a | a | b | a | c | b |
| 157 | Ambapali | Yes | a | Yes | c | c | c | Yes | a | b | b | a | a | Yes | a | Yes | a | a | a | a | c | c |
| 158 | Bhadra | a | a | Yes | c | c | c | Yes | a | a | b | Yes | a | Yes | a | Yes | a | a | b | a | c | b |
| 159 | Latsar | a | a | Yes | c | c | c | Yes | c | a | b | c | c | c | c | Yes | c | c | a | c | c | b |
| 160 | Banjari | c | a | Yes | c | c | c | Yes | c | a | a | c | c | Yes | c | Yes | Yes | c | b | c | c | a |
| 161 | Kusang | c | c | Yes | c | c | c | Yes | Yes | b | Yes | c | Yes | Yes | c | Yes | Yes | Yes | Yes | c | c | b |
| 162 | Birkel | c | a | Yes | c | c | c | Yes | Yes | b | b | b | b | Yes | b | Yes | b | b | a | b | b | a |
| 163 | Sunaripali | a | a | Yes | c | c | c | a | c | c | a | c | c | c | c | c | c | c | b | c | b | b |
| 164 | Singhanimunda | a | a | Yes | c | c | c | Yes | Yes | b | a | b | b | Yes | b | Yes | Yes | Yes | Yes | b | b | a |
| 165 | Sargad | c | c | Yes | c | c | c | Yes | Yes | b | Yes | a | Yes | Yes | a | Yes | Yes | Yes | Yes | a | a | a |
| 166 | Uchhabapali | c | b | Yes | c | c | c | Yes | b | b | b | b | b | Yes | b | Yes | b | b | b | b | b | c |
| 167 | Uparbahal | b | b | Yes | c | c | c | Yes | Yes | b | b | a | Yes | Yes | a | Yes | Yes | Yes | Yes | a | a | c |
| 168 | Barkani | c | b | Yes | c | c | c | Yes | b | b | b | b | b | b | b | c | b | b | b | b | b | c |
| 169 | Jamjuri | c | b | Yes | c | c | c | Yes | a | b | a | a | a | Yes | a | Yes | a | a | a | a | a | b |
| 170 | Sanjhankarpali | c | b | Yes | c | c | c | Yes | a | b | b | a | a | Yes | a | Yes | a | a | a | a | a | c |
| 171 | Phalsamal | Yes | b | Yes | c | c | c | Yes | Yes | b | Yes | Yes | b | Yes | b | Yes | b | b | a | b | b | c |
| 172 | Ratakhandi | c | c | Yes | c | c | c | Yes | Yes | a | b | a | a | Yes | a | Yes | Yes | Yes | b | a | a | c |
| 173 | Rabanguda | | | | | | | | | | | | | | | | | | | | | |
| 174 | Banipali | c | b | Yes | c | c | c | Yes | a | a | a | Yes | a | Yes | a | Yes | a | a | a | a | a | b |
| 175 | Babja | Yes | b | Yes | c | c | c | Yes | Yes | a | Yes | Yes | b | Yes | b | Yes | Yes | Yes | a | b | b | b |
| 176 | Thakurpali | a | b | Yes | c | c | c | Yes | a | a | a | a | a | Yes | a | Yes | a | a | a | a | a | c |

| iven, If not or 5-10 Kms | | | Availability of electricity (Yes/No) | | | | Nearest Town | | Name of Village | Serial Number |
|---|---|---|---|---|---|---|---|---|---|---|
| Newspaper Supply | Assembly Polling station | Birth & Death Registration Office | Power Supply for Domestic Use (ED) | Power Supply for Agricultural Use (EAG) | Power Supply for Commercial Use (EC) | Power Supply for All Uses (EA) | Name | Distance range code i.e. a for < 5 Kms, b for 5-10 Kms and c for 10+ kms . | | |
| 95 | 96 | 97 | 98 | 99 | 100 | 101 | 102 | 103 | 2 | 1 |
| b | a | a | Yes | No | No | No | BALANGIR | c | Kharmunda | 141 |
| Yes | Yes | a | Yes | Yes | Yes | Yes | BALANGIR | c | Tebhadunguri | 142 |
| Yes | a | b | Yes | Yes | Yes | Yes | BALANGIR | c | Bardool | 143 |
| Yes | Yes | b | Yes | Yes | Yes | Yes | BALANGIR | c | Semelmunda | 144 |
| Yes | a | b | Yes | Yes | Yes | Yes | BALANGIR | c | Sarasmunda | 145 |
| Yes | Yes | b | Yes | No | No | No | BALANGIR | c | Karlipat | 146 |
| Yes | Yes | b | Yes | Yes | Yes | Yes | BALANGIR | c | Mandiapadar | 147 |
| Yes | Yes | c | Yes | Yes | Yes | Yes | BALANGIR | c | Hirapur | 148 |
| Yes | Yes | c | Yes | Yes | No | No | BALANGIR | c | Raghupadar | 149 |
| Yes | Yes | c | Yes | Yes | No | No | BALANGIR | c | Bhoipali | 150 |
| Yes | Yes | c | Yes | Yes | No | No | BALANGIR | c | Sadhupali | 151 |
| Yes | a | b | Yes | No | No | No | BALANGIR | c | Maharpali | 152 |
| Yes | Yes | b | Yes | No | No | No | BALANGIR | c | Kuturapali | 153 |
| Yes | Yes | b | Yes | Yes | Yes | Yes | BALANGIR | c | Badimunda | 154 |
| Yes | Yes | a | Yes | No | No | No | BALANGIR | c | Pardhiapali | 155 |
| Yes | Yes | a | Yes | No | No | No | BALANGIR | c | Luchkibahal | 156 |
| Yes | Yes | a | Yes | No | No | No | BALANGIR | c | Ambapali | 157 |
| Yes | Yes | b | Yes | Yes | Yes | Yes | BALANGIR | c | Bhadra | 158 |
| Yes | a | b | Yes | Yes | Yes | Yes | BALANGIR | c | Latsar | 159 |
| Yes | Yes | c | Yes | Yes | Yes | Yes | BALANGIR | c | Banjari | 160 |
| Yes | Yes | c | Yes | Yes | Yes | No | BALANGIR | c | Kusang | 161 |
| Yes | a | a | Yes | No | No | No | BALANGIR | c | Birkel | 162 |
| a | b | b | No | No | No | No | BALANGIR | c | Sunaripali | 163 |
| Yes | Yes | b | Yes | Yes | No | No | BALANGIR | c | Singhanimunda | 164 |
| Yes | Yes | b | Yes | Yes | Yes | Yes | BALANGIR | c | Sargad | 165 |
| Yes | Yes | b | Yes | Yes | No | No | BALANGIR | c | Uchhabapali | 166 |
| Yes | Yes | b | Yes | Yes | Yes | Yes | BALANGIR | c | Uparbahal | 167 |
| a | b | b | Yes | Yes | No | No | BALANGIR | c | Barkani | 168 |
| Yes | a | b | Yes | Yes | No | No | BALANGIR | c | Jamjuri | 169 |
| Yes | Yes | b | Yes | Yes | No | No | BALANGIR | c | Sanjhankarpali | 170 |
| Yes | a | b | Yes | Yes | No | No | BALANGIR | c | Phalsamal | 171 |
| Yes | a | b | Yes | Yes | No | No | BALANGIR | b | Ratakhandi | 172 |
| | | | | | | | BALANGIR | c | Rabanguda | 173 |
| Yes | a | a | Yes | Yes | Yes | Yes | BALANGIR | c | Banipali | 174 |
| Yes | Yes | c | Yes | Yes | Yes | Yes | BALANGIR | c | Babja | 175 |
| Yes | a | b | Yes | No | No | No | BALANGIR | c | Thakurpali | 176 |

Land Use

| Serial Number | Name of Village | Area under different types of land use ( in hectares rounded up to one decimal place) | | | | | | | | | | |
|---|---|---|---|---|---|---|---|---|---|---|---|---|
| | | Forests | Area under Non-agricultural Uses | Barren and Un-cultivable land | Permanent Pastures and Other Grazing Lands | Land Under Miscellaneous Tree Crops etc. | Culturable Waste Land | Fallow lands other than current fallows | Current Fallows | Net Area Sown | Total Irrigated Land Area | Total Un-irrigated Land Area |
| 1 | 2 | 104 | 105 | 106 | 107 | 108 | 109 | 110 | 111 | 112 | 113 | 114 |
| 141 | Kharmunda | 0 | 0.4 | 0 | 0 | 0 | 3.6 | 0 | 0.2 | 26.8 | 0 | 26.8 |
| 142 | Tebhadunguri | 0 | 6 | 0 | 0 | 0 | 53.8 | 0 | 0.3 | 121.9 | 0 | 121.9 |
| 143 | Bardool | 0 | 3.1 | 0 | 0 | 0 | 27.8 | 0 | 0 | 107.1 | 0 | 107.1 |
| 144 | Semelmunda | 0 | 0 | 0 | 0 | 0 | 0 | 0 | 0 | 91 | 0 | 91 |
| 145 | Sarasmunda | 0 | 1.4 | 0 | 0 | 0 | 12.4 | 0 | 0 | 50.2 | 0 | 50.2 |
| 146 | Karlipat | 0 | 1.7 | 0 | 0 | 0 | 15.1 | 0 | 0 | 68.2 | 0 | 68.2 |
| 147 | Mandiapadar | 0 | 3.4 | 0 | 0 | 0 | 30.2 | 0 | 0 | 184.4 | 0 | 184.4 |
| 148 | Hirapur | 0 | 0 | 0 | 0 | 0 | 465 | 0 | 0 | 0 | 0 | 0 |
| 149 | Raghupadar | 94.2 | 18.1 | 48.2 | 0 | 0 | 162.5 | 0 | 0 | 0 | 0 | 0 |
| 150 | Bhoipali | 85 | 9.4 | 37.4 | 0 | 0 | 64.2 | 0 | 0 | 0 | 0 | 0 |
| 151 | Sadhupali | 20.4 | 2.3 | 10.1 | 0 | 0 | 18.2 | 0 | 0 | 0 | 0 | 0 |
| 152 | Maharpali | 31.5 | 5 | 40 | 0 | 0 | 44.6 | 0 | 0 | 0 | 0 | 0 |
| 153 | Kuturapali | 0 | 22.5 | 59.7 | 0 | 0 | 202.7 | 0 | 0 | 0 | 0 | 0 |
| 154 | Badimunda | 2.2 | 12.3 | 48.7 | 0 | 0 | 110.8 | 0 | 0 | 0 | 0 | 0 |
| 155 | Pardhiapali | 78.8 | 12.2 | 52.4 | 0 | 0 | 109.6 | 0 | 0 | 0 | 0 | 0 |
| 156 | Luchkibahal | 26.3 | 3.6 | 32 | 0 | 0 | 15 | 0 | 0 | 222.2 | 0 | 222.2 |
| 157 | Ambapali | 15.4 | 2.9 | 26.3 | 0 | 0 | 6.7 | 0 | 0 | 90.7 | 0 | 90.7 |
| 158 | Bhadra | 0 | 2.7 | 23.9 | 0 | 0 | 7.4 | 0 | 0 | 126 | 0 | 126 |
| 159 | Latsar | 0.1 | 1 | 5.4 | 0 | 0 | 8.7 | 0 | 0 | 66.8 | 0 | 66.8 |
| 160 | Banjari | 0.1 | 9.2 | 83.1 | 0 | 0 | 33.3 | 0 | 0 | 142.3 | 0 | 142.3 |
| 161 | Kusang | 0.4 | 10.5 | 94.7 | 0 | 0 | 31 | 0 | 0 | 464.5 | 0 | 464.5 |
| 162 | Birkel | 6.1 | 4.6 | 41.5 | 0 | 0 | 22.8 | 0 | 0 | 185 | 0 | 185 |
| 163 | Sunaripali | 0 | 0 | 0.4 | 0 | 0 | 0.3 | 0 | 0 | 17.2 | 0 | 17.2 |
| 164 | Singhanimunda | 34.3 | 3.8 | 0 | 0 | 0 | 22.8 | 0 | 0 | 300.1 | 0 | 300.1 |
| 165 | Sargad | 17.5 | 2.3 | 8.7 | 0 | 0 | 20.8 | 0 | 0 | 575.7 | 0 | 575.7 |
| 166 | Uchhabapali | 285.3 | 31.7 | 41 | 0 | 0 | 0.1 | 0 | 0 | 101.8 | 0 | 101.8 |
| 167 | Uparbahal | 31.3 | 3.5 | 3 | 0 | 0 | 19.1 | 0 | 0 | 316.1 | 0 | 316.1 |
| 168 | Barkani | 4.3 | 2.9 | 26.5 | 0 | 0 | 26.6 | 0 | 0 | 82.6 | 0 | 82.6 |
| 169 | Jamjuri | 39.9 | 4.4 | 3.4 | 0 | 0 | 12.9 | 0 | 0 | 60.3 | 0 | 60.3 |
| 170 | Sanjhankarpali | 153.3 | 17 | 9.6 | 0 | 0 | 46 | 0 | 0 | 114 | 0 | 114 |
| 171 | Phalsamal | 78.7 | 8.8 | 0 | 66.3 | 36.5 | 0 | 0 | 0 | 113.7 | 0 | 113.7 |
| 172 | Ratakhandi | 48.6 | 5.4 | 0 | 31.5 | 21 | 0 | 0 | 0 | 33.6 | 0 | 33.6 |
| 173 | Rabanguda | 56.2 | 0 | 0 | 0 | 0 | 15.5 | 0 | 0 | 44.3 | 0 | 44.3 |
| 174 | Banipali | 47.2 | 275.3 | 0 | 0 | 0 | 0 | 0 | 0 | 42.6 | 0 | 42.6 |
| 175 | Babja | 95.8 | 95.8 | 71.8 | 28.7 | 9.6 | 9.6 | 0 | 0 | 71.8 | 0 | 71.8 |
| 176 | Thakurpali | 160.1 | 17.8 | 21.2 | 0 | 0 | 14.7 | 0 | 0 | 94.1 | 0 | 94.1 |

| Area irrigated by source (in hectare). | | | | | Name of three most important commodities manufactured | | | Name of Village | Serial Number |
|---|---|---|---|---|---|---|---|---|---|
| Canals ( C ) | Wells/Tube-wells(W/TW) | Tanks/Lakes(T/L) | Water Falls(WF) | Others(O) | First | Second | Third | | |
| 115 | 116 | 117 | 118 | 119 | 120 | 121 | 122 | 2 | 1 |
| 0 | 0 | 0 | 0 | 0 | | | | Kharmunda | 141 |
| 0 | 0 | 0 | 0 | 0 | | | | Tebhadunguri | 142 |
| 0 | 0 | 0 | 0 | 0 | | | | Bardool | 143 |
| 0 | 0 | 0 | 0 | 0 | | | | Semelmunda | 144 |
| 0 | 0 | 0 | 0 | 0 | | | | Sarasmunda | 145 |
| 0 | 0 | 0 | 0 | 0 | | | | Karlipat | 146 |
| 0 | 0 | 0 | 0 | 0 | | | | Mandiapadar | 147 |
| 0 | 0 | 0 | 0 | 0 | | | | Hirapur | 148 |
| 0 | 0 | 0 | 0 | 0 | | | | Raghupadar | 149 |
| 0 | 0 | 0 | 0 | 0 | | | | Bhoipali | 150 |
| 0 | 0 | 0 | 0 | 0 | | | | Sadhupali | 151 |
| 0 | 0 | 0 | 0 | 0 | | | | Maharpali | 152 |
| 0 | 0 | 0 | 0 | 0 | | | | Kuturapali | 153 |
| 0 | 0 | 0 | 0 | 0 | | | | Badimunda | 154 |
| 0 | 0 | 0 | 0 | 0 | | | | Pardhiapali | 155 |
| 0 | 0 | 0 | 0 | 0 | | | | Luchkibahal | 156 |
| 0 | 0 | 0 | 0 | 0 | | | | Ambapali | 157 |
| 0 | 0 | 0 | 0 | 0 | | | | Bhadra | 158 |
| 0 | 0 | 0 | 0 | 0 | | | | Latsar | 159 |
| 0 | 0 | 0 | 0 | 0 | | | | Banjari | 160 |
| 0 | 0 | 0 | 0 | 0 | | | | Kusang | 161 |
| 0 | 0 | 0 | 0 | 0 | | | | Birkel | 162 |
| 0 | 0 | 0 | 0 | 0 | | | | Sunaripali | 163 |
| 0 | 0 | 0 | 0 | 0 | | | | Singhanimunda | 164 |
| 0 | 0 | 0 | 0 | 0 | | | | Sargad | 165 |
| 0 | 0 | 0 | 0 | 0 | | | | Uchhabapali | 166 |
| 0 | 0 | 0 | 0 | 0 | | | | Uparbahal | 167 |
| 0 | 0 | 0 | 0 | 0 | | | | Barkani | 168 |
| 0 | 0 | 0 | 0 | 0 | | | | Jamjuri | 169 |
| 0 | 0 | 0 | 0 | 0 | | | | Sanjhankarpali | 170 |
| 0 | 0 | 0 | 0 | 0 | | | | Phalsamal | 171 |
| 0 | 0 | 0 | 0 | 0 | | | | Ratakhandi | 172 |
| 0 | 0 | 0 | 0 | 0 | | | | Rabanguda | 173 |
| 0 | 0 | 0 | 0 | 0 | | | | Banipali | 174 |
| 0 | 0 | 0 | 0 | 0 | | | | Babja | 175 |
| 0 | 0 | 0 | 0 | 0 | | | | Thakurpali | 176 |

| Sr.No. | Name village | Location code no. | Total area of the village ( in hectares rounded up to one decimal place) | Total population ( 2011 census ) | Number of households (2011 census) | Number of educational amenities available. (I the village , the distance range code viz; a fo Kms and c for 10+ kms of nearest place where is given). | | | | | | | | |
|---|---|---|---|---|---|---|---|---|---|---|---|---|---|---|
| | | | | | | Pre-Primary school (PP) | Primary school (P) | Middle school (M) | Secondary School (S) | Senior Secondary school (SS) | Degree college of arts science & commerce (ASC) | Engineering college(EC) | Medical college (MC) | Management institute (MI) |
| 1 | 2 | 3 | 4 | 5 | 6 | 7 | 8 | 9 | 10 | 11 | 12 | 13 | 14 | 15 |
| 177 | Uparudar | 420005 | 325 | 1073 | 271 | a | 1 a | b | a | a | a | c | c | |
| 178 | Buromunda | 420006 | 290 | 1657 | 435 | | 2 | 1 | 1 a | a | a | c | c | |
| 179 | Taliudar | 420007 | 630 | 2172 | 561 | a | 2 | 1 | 1 a | a | c | c | c | |
| 180 | Chhatabahal | 420008 | 407 | 1115 | 245 | a | 1 b | b | a | a | c | c | c | |
| 181 | Pipili | 420009 | 437 | 1497 | 353 | a | 1 a | a | a | b | b | c | c | |
| 182 | Fatabahal | 420010 | 369 | 997 | 261 | | 1 a | a | b | b | b | c | c | |
| 183 | Jamatia | 420011 | 185 | 751 | 188 | a | 1 a | a | a | a | c | c | c | |
| 184 | Katapali | 420012 | 121 | 291 | 73 | | 1 a | a | a | c | b | c | c | |
| 185 | Brahmanipali | 420013 | 219 | 652 | 151 | | 1 a | a | b | b | b | c | c | |
| 186 | Khaliapali | 420014 | 151 | 327 | 82 | b | 1 a | a | b | b | b | c | c | |
| 187 | Kusmel | 420015 | 815 | 2684 | 608 | | 1 | 1 | 1 | 1 c | c | c | c | |
| 188 | Bagdia | 420016 | 342 | 754 | 193 | | 1 a | a | b | b | c | c | c | |
| 189 | Lankabahal | 420017 | 237 | 683 | 181 | a | 1 | 1 a | b | b | b | c | c | |
| 190 | Ghungi | 420018 | 303 | 671 | 190 | a | 1 b | b | a | b | b | c | c | |
| 191 | Gerdi | 420019 | 306 | 724 | 170 | c | 1 | 1 a | b | c | c | c | c | |
| 192 | Ranipali | 420020 | 186 | 320 | 82 | | 1 a | a | b | c | c | c | c | |
| 193 | Badipali | 420021 | 108 | 182 | 39 | c | 1 a | a | b | c | c | c | c | |
| 194 | Belpali | 420022 | 96 | 128 | 30 | c | 1 a | a | b | c | c | c | c | |
| 195 | Bianrpali | 420023 | 465 | 689 | 168 | c | 1 | 1 a | c | c | c | c | c | |
| 196 | Dandpani | 420024 | 336 | 417 | 95 | c | 1 a | a | c | c | c | c | c | |
| 197 | Dumerjharan | 420025 | 560 | 247 | 65 | b | 1 a | b | c | c | c | c | c | |
| 198 | Taljuri | 420026 | 652 | 1276 | 329 | | 1 | 1 | 1 | 1 c | c | c | c | |
| 199 | Rengali | 420027 | 564 | 1316 | 320 | a | 2 | 1 | 1 b | c | c | c | c | |
| 200 | Budabahal | 420028 | 145 | 167 | 41 | c | 1 a | a | c | c | c | c | c | |
| 201 | Kapilbahal | 420029 | 511 | 1016 | 238 | a | 1 a | a | b | c | c | c | c | |
| 202 | Kumiapali | 420030 | 397 | 1357 | 364 | b | 1 a | a | b | b | c | c | c | |
| 203 | Antapali | 420031 | 301 | 473 | 125 | b | 1 a | a | c | c | c | c | c | |
| 204 | Banchhorpali | 420032 | 436 | 879 | 221 | c | 1 a | a | c | c | c | c | c | |
| 205 | Bagdungri | 420033 | 425 | 528 | 153 | | 1 | 1 b | c | c | c | c | c | |
| 206 | Tabalbanji | 420034 | 101 | 299 | 75 | c | 1 b | b | b | c | c | c | c | |
| 207 | Dunguripali (G.S.) | 420035 | 486 | 1269 | 309 | | 1 | 1 | 1 c | c | c | c | c | |
| 208 | Pardhiapali | 420036 | 253 | 628 | 144 | | 1 a | a | b | c | c | c | c | |
| 209 | Magurbeda | 420037 | 279 | 671 | 168 | c | 1 | 1 a | a | c | c | c | c | |
| 210 | Patharkhandi | 420038 | 210 | 939 | 253 | c | 1 a | a | a | c | c | c | c | |
| 211 | Brahmanidunguri | 420112 | 278 | 677 | 158 | | 1 a | a | b | c | c | c | c | |
| 212 | Kaindapali | 420113 | 318 | 1062 | 265 | | 1 | 1 a | b | c | c | c | c | |

f not available within
or < 5 Kms, b for 5-10
e facility is available

Number of Medical Amenities available. (If not available within the village , the distance range code viz; a for < 5 Kms, b for 5-10 Kms and c for 10+ kms of nearest place where facility is available is given).

Number of Non-Government Medical Amenities available.

| Polytechnic (Pt) | Vocational training school /ITI | Non-formal training centre (NFTC) | Special school for disabled (SSD) | Others (specify) | Community health centre (CHC) | Primary health centre (PHC) | Primary health sub centre (PHS) | Maternity and child welfare centre (MCW) | T.B. clinic (TBC) | Hospital-allopathic (HA) | Hospital-alternative medicine (HO) | Dispensary (D) | Veterinary hospital (VH) | Mobile health clinic (MHC) | Family welfare centre (FWC) | Charitable non Govt. hospital/Nursing home. | Medical practitioner with MBBS Degree | Medical practitioner with other degree | Medical practitioner with no degree | Traditional practitioner and faith healer . | Medicine Shop | Others | Name of Village | Serial Number |
|---|---|---|---|---|---|---|---|---|---|---|---|---|---|---|---|---|---|---|---|---|---|---|---|---|
| 16 | 17 | 18 | 19 | 20 | 21 | 22 | 23 | 24 | 25 | 26 | 27 | 28 | 29 | 30 | 31 | 32 | 33 | 34 | 35 | 36 | 37 | 38 | 2 | 1 |
| | c | c | c | | c | c | a | c | c | c | c | c | c | c | b | 0 | 0 | 0 | 0 | 0 | 0 | 0 | Uparudar | 177 |
| | c | c | c | | c | c | b | c | c | c | c | c | c | c | c | 0 | 0 | 0 | 0 | 0 | 0 | 0 | Buromunda | 178 |
| | c | c | c | | c | c | 1 | c | c | c | c | c | c | c | c | 0 | 0 | 0 | 0 | 0 | 3 | 0 | Taliudar | 179 |
| c | c | c | | | c | c | b | b | c | c | c | c | c | c | c | 0 | 0 | 0 | 0 | 0 | 0 | 0 | Chhatabahal | 180 |
| | | | | | c | c | b | c | c | c | c | c | c | c | c | 0 | 0 | 0 | 0 | 0 | 0 | 0 | Pipili | 181 |
| | c | | | | c | c | a | c | c | c | c | c | c | c | c | 0 | 0 | 0 | 1 | 0 | 0 | 0 | Fatabahal | 182 |
| | a | | | | c | c | a | c | c | c | c | c | c | c | c | 0 | 0 | 0 | 0 | 1 | 0 | 0 | Jamatia | 183 |
| | c | c | c | | c | c | a | c | c | c | c | c | c | c | c | 0 | 0 | 0 | 0 | 1 | 0 | 0 | Katapali | 184 |
| c | c | c | | | c | b | a | c | b | c | c | c | c | c | c | 0 | 0 | 0 | 0 | 1 | 0 | 0 | Brahmanipali | 185 |
| | | | c | | c | c | a | c | c | a | c | b | c | c | c | 0 | 0 | 0 | 0 | 2 | 1 | 0 | Khaliapali | 186 |
| c | b | c | | | c | c | 1 | 1 | c | c | 1 | 1 | 1 | c | c | 0 | 0 | 0 | 4 | 2 | 1 | 0 | Kusmel | 187 |
| | c | c | c | | c | b | a | c | c | c | a | c | c | c | c | 0 | 0 | 0 | 0 | 0 | 0 | 0 | Bagdia | 188 |
| | | | c | | c | c | b | c | b | c | a | b | c | c | c | 0 | 0 | 0 | 0 | 0 | 0 | 0 | Lankabahal | 189 |
| | | | | | c | c | a | c | b | c | b | a | b | c | c | 0 | 0 | 0 | 0 | 0 | 1 | 0 | Ghungi | 190 |
| c | a | c | c | | c | c | b | c | b | c | b | a | a | b | c | 0 | 0 | 0 | 0 | 0 | 0 | 0 | Gerdi | 191 |
| c | c | c | c | | b | c | b | c | c | c | b | c | a | c | c | 0 | 0 | 0 | 0 | 0 | 0 | 0 | Ranipali | 192 |
| | | | | | c | b | b | c | c | c | b | c | c | c | c | 0 | 0 | 0 | 0 | 0 | 0 | 0 | Badipali | 193 |
| | | | | | c | b | a | c | b | c | a | c | c | b | c | 0 | 0 | 0 | 0 | 0 | 0 | 0 | Belpali | 194 |
| | | | | | b | b | a | c | b | c | c | c | c | b | c | 0 | 0 | 0 | 0 | 0 | 0 | 0 | Bianrpali | 195 |
| | | | | | b | c | a | c | b | c | a | c | c | c | c | 0 | 0 | 0 | 0 | 0 | 0 | 0 | Dandpani | 196 |
| | | | | | c | b | a | c | b | c | a | c | c | c | c | 2 | 2 | 2 | 2 | 1 | 0 | 0 | Dumerjharan | 197 |
| | | | | | c | b | a | c | b | c | b | c | c | c | c | 0 | 0 | 0 | 1 | 1 | 0 | 0 | Taljuri | 198 |
| c | c | c | c | | c | c | 1 | c | b | c | a | 1 | c | c | c | 0 | 0 | 2 | 2 | 0 | 2 | 0 | Rengali | 199 |
| | | | | | c | c | a | c | b | c | b | c | c | c | c | 0 | 0 | 0 | 0 | 0 | 0 | 0 | Budabahal | 200 |
| | c | | | | c | c | b | c | c | c | b | c | c | c | b | 0 | 0 | 0 | 0 | 0 | 0 | 0 | Kapilbahal | 201 |
| | | | | | c | c | b | c | c | c | b | c | c | c | c | 0 | 0 | 0 | 0 | 0 | 0 | 0 | Kumiapali | 202 |
| | | | | | c | c | a | b | c | c | b | a | c | c | c | 0 | 0 | 0 | 0 | 0 | 0 | 0 | Antapali | 203 |
| c | c | c | c | | c | b | a | c | b | c | b | c | a | c | c | 0 | 0 | 0 | 0 | 0 | 0 | 0 | Banchhorpali | 204 |
| | | | | | c | c | a | c | b | c | c | c | c | c | c | 2 | 2 | 2 | 2 | 1 | 2 | 0 | Bagdungri | 205 |
| | | | | | c | c | a | c | b | c | b | b | c | c | c | 0 | 0 | 0 | 1 | 1 | 0 | 0 | Tabalbanji | 206 |
| | | | | | c | c | 1 | c | b | c | b | 1 | b | c | c | 0 | 0 | 0 | 0 | 0 | 3 | 0 | Dunguripali (G.S.) | 207 |
| c | c | c | c | | c | c | b | c | c | c | b | b | a | c | c | 0 | 0 | 0 | 0 | 0 | 0 | 0 | Pardhiapali | 208 |
| c | c | c | | | c | b | a | c | c | c | b | b | b | c | c | 0 | 0 | 0 | 0 | 0 | 0 | 0 | Magurbeda | 209 |
| c | c | c | | | c | b | b | c | c | c | c | c | b | c | c | 0 | 0 | 0 | 0 | 0 | 0 | 0 | Patharkhandi | 210 |
| c | c | c | c | | c | c | a | b | c | c | c | a | b | c | c | 0 | 0 | 0 | 0 | 0 | 0 | 0 | Brahmanidunguri | 211 |
| c | c | c | c | | c | c | c | b | c | c | c | a | a | c | c | 0 | 0 | 0 | 0 | 0 | 0 | 0 | Kaindapali | 212 |

| Serial Number | Name of Village | Availability of drinking water - Yes / No | | | | | | | | Availability of toilet & others Yes / No | | | | Communication and transport facilities (l except for Village Pin Code ,If not availabl viz; a for < 5 Kms, b for 5-10 Kms and c f available is given). | | | | | | | |
|---|---|---|---|---|---|---|---|---|---|---|---|---|---|---|---|---|---|---|---|---|---|
| | | Tap water (Treated/Untreated) | Well water (Covered / Uncovered well) | Hand Pump | Tube wells / Bore well | Spring | River / Canal | Tank / Pond / Lake | Others | Community toilet including bath. | Community toilet excluding bath. | Rural sanitary mart or sanitary hardware outlet available near the village. | Community bio- gas or recycle of waste for productive use. | Post office(PO) | Sub post office (SPO) | Post & Telegraph office (P&TO) | Village Pin Code | Telephones (Land lines) | Public call office (PCO) | Mobile phone coverage | Internet cafes/ Common service centre (CSC) |
| 1 | 2 | 39 | 40 | 41 | 42 | 43 | 44 | 45 | 46 | 47 | 48 | 49 | 50 | 51 | 52 | 53 | 54 | 55 | 56 | 57 | 58 |
| 177 | Uparudar | No | Yes | Yes | No | No | No | Yes | No | No | No | No | No | a | c | c | 767065 | Yes | | Yes | c |
| 178 | Buromunda | No | Yes | Yes | No | No | No | Yes | No | No | No | No | No | a | c | c | 767065 | Yes | | Yes | c |
| 179 | Taliudar | No | Yes | Yes | No | No | No | Yes | No | No | No | No | No | Yes | c | c | 767065 | Yes | | Yes | c |
| 180 | Chhatabahal | No | Yes | Yes | No | No | No | Yes | No | No | No | No | No | a | c | c | 767065 | c | c | Yes | c |
| 181 | Pipili | No | Yes | Yes | No | No | No | Yes | No | No | No | No | No | c | a | c | 767020 | Yes | | Yes | c |
| 182 | Fatabahal | No | Yes | Yes | No | No | No | Yes | No | No | No | No | No | c | c | c | 767065 | Yes | | Yes | c |
| 183 | Jamatia | No | Yes | Yes | No | No | No | Yes | No | No | No | No | No | c | c | c | 767065 | Yes | | Yes | c |
| 184 | Katapali | No | Yes | Yes | No | No | No | Yes | No | No | No | No | No | c | c | c | 767065 | c | c | Yes | c |
| 185 | Brahmanipali | No | Yes | Yes | No | No | No | Yes | No | No | No | No | No | c | c | c | 767065 | c | c | Yes | c |
| 186 | Khaliapali | No | Yes | Yes | No | No | Yes | Yes | No | No | No | No | No | c | c | c | 767065 | c | c | Yes | c |
| 187 | Kusmel | No | Yes | Yes | No | No | No | Yes | No | No | No | No | No | Yes | c | c | 767065 | Yes | | Yes | c |
| 188 | Bagdia | No | Yes | Yes | No | No | No | Yes | No | No | No | No | No | a | c | c | 767065 | Yes | | Yes | c |
| 189 | Lankabahal | No | Yes | Yes | No | No | No | Yes | No | No | No | No | No | c | c | c | 767065 | c | c | Yes | c |
| 190 | Ghungi | No | Yes | Yes | No | No | Yes | Yes | No | No | No | No | No | b | c | c | 767065 | Yes | | Yes | c |
| 191 | Gerdi | No | Yes | Yes | No | No | Yes | Yes | No | No | No | No | No | a | c | c | 767024 | b | b | Yes | c |
| 192 | Ranipali | No | Yes | Yes | No | No | No | Yes | No | No | No | No | No | c | b | b | 767024 | Yes | | c | b |
| 193 | Badipali | No | Yes | Yes | No | Yes | No | Yes | No | No | No | No | No | b | c | c | 767024 | c | c | c | b |
| 194 | Belpali | No | Yes | Yes | No | Yes | No | Yes | No | No | No | No | No | b | c | c | 767024 | c | c | Yes | c |
| 195 | Bianrpali | No | Yes | Yes | No | Yes | No | Yes | No | No | No | No | No | b | c | c | 767024 | c | c | Yes | c |
| 196 | Dandpani | No | Yes | Yes | No | Yes | No | Yes | No | No | No | No | No | b | c | c | 767024 | Yes | | Yes | c |
| 197 | Dumerjharan | No | Yes | Yes | No | No | No | Yes | No | No | No | No | No | b | c | c | 767024 | c | c | Yes | c |
| 198 | Taljuri | No | Yes | Yes | No | Yes | No | Yes | No | No | No | No | No | a | c | c | 767024 | Yes | | Yes | c |
| 199 | Rengali | No | Yes | Yes | No | No | No | Yes | Yes | No | No | No | No | b | b | c | 767024 | Yes | | Yes | c |
| 200 | Budabahal | No | Yes | Yes | No | No | Yes | Yes | No | No | No | No | No | a | b | b | 767024 | b | b | Yes | c |
| 201 | Kapilbahal | No | Yes | Yes | No | No | Yes | Yes | No | No | No | No | No | a | b | b | 767024 | Yes | | Yes | b |
| 202 | Kumiapali | No | Yes | Yes | No | No | Yes | Yes | No | No | No | No | No | a | b | b | 767024 | Yes | | Yes | c |
| 203 | Antapali | No | Yes | Yes | No | No | No | Yes | No | No | No | No | No | a | b | a | 767024 | b | b | Yes | c |
| 204 | Banchhorpali | No | Yes | Yes | No | No | No | Yes | No | No | No | No | No | c | b | b | 767024 | Yes | | Yes | b |
| 205 | Bagdungri | No | Yes | Yes | No | No | No | Yes | No | No | No | No | No | a | c | c | 767024 | c | c | Yes | c |
| 206 | Tabalbanji | No | Yes | Yes | No | Yes | No | Yes | No | No | No | No | No | b | c | c | 767024 | Yes | | Yes | c |
| 207 | Dunguripali (G.S.) | No | Yes | Yes | No | No | Yes | Yes | No | No | No | No | No | Yes | b | b | 767024 | Yes | | Yes | b |
| 208 | Pardhiapali | No | Yes | Yes | No | No | Yes | Yes | No | No | No | No | No | Yes | b | b | 767024 | c | c | Yes | b |
| 209 | Magurbeda | No | Yes | Yes | No | No | Yes | Yes | No | No | No | No | No | c | c | c | 767024 | b | b | Yes | c |
| 210 | Patharkhandi | No | Yes | Yes | No | No | No | Yes | No | No | No | No | No | c | c | c | 767024 | b | b | Yes | c |
| 211 | Brahmanidunguri | No | Yes | Yes | No | No | No | Yes | No | No | No | No | No | c | b | b | 767024 | a | a | Yes | b |
| 212 | Kaindapali | No | Yes | Yes | No | No | Yes | Yes | No | No | No | No | No | c | b | b | 767024 | b | b | Yes | b |

If amenities available code -Yes is given
le within the village , the distance range code
for 10+ kms of nearest place where facility is

Village connected to highways,village roads, banks & credit societies (If amenities
range code viz; a for < 5 Kms, b for 5-10 Kms and c for 10+

| Private courier facility | Bus service (Public & Private) | Railway stations | Auto/Modified Autos | Taxis and Vans | Tractors | Cycle-pulled rickshaws(Manual & Machine driven) | Carts driven by animals | Sea /River ferry service | Connected to national highway(NH) | Connected to state highway(SH) | Connected to major district road (MDR) | Connected to others district road | Pucca roads | Kutchcha roads | Name of Village | Serial Number |
|---|---|---|---|---|---|---|---|---|---|---|---|---|---|---|---|---|
| 59 | 60 | 61 | 62 | 63 | 64 | 65 | 66 | 67 | 68 | 69 | 70 | 71 | 72 | 73 | 2 | 1 |
| c | Yes | c | c | Yes | Yes | Yes | Yes | a | a | Yes | c | c | Yes | Yes | Uparudar | 177 |
| c | Yes | c | Yes | Yes | Yes | Yes | Yes | a | a | Yes | c | c | Yes | Yes | Buromunda | 178 |
| Yes | Yes | c | Yes | Yes | Yes | Yes | Yes | c | | Yes | c | c | Yes | Yes | Taliudar | 179 |
| c | Yes | c | c | Yes | Yes | Yes | Yes | a | a | Yes | c | c | Yes | Yes | Chhatabahal | 180 |
| c | b | c | c | Yes | Yes | Yes | Yes | c | c | c | Yes | Yes | Yes | Yes | Pipili | 181 |
| c | Yes | c | c | a | Yes | Yes | Yes | c | c | a | Yes | Yes | Yes | Yes | Fatabahal | 182 |
| c | Yes | c | c | b | Yes | Yes | Yes | Yes | c | b | Yes | Yes | Yes | Yes | Jamatia | 183 |
| c | b | c | c | a | c | Yes | Yes | c | c | a | Yes | Yes | c | Yes | Katapali | 184 |
| c | c | c | c | b | Yes | Yes | Yes | c | c | b | Yes | Yes | c | Yes | Brahmanipali | 185 |
| c | c | c | c | b | c | Yes | c | Yes | c | b | b | c | c | Yes | Khaliapali | 186 |
| Yes | Yes | c | Yes | Yes | Yes | Yes | Yes | c | | b | b | a | Yes | Yes | Kusmel | 187 |
| c | Yes | c | c | Yes | Yes | Yes | Yes | a | a | Yes | c | c | Yes | Yes | Bagdia | 188 |
| c | c | c | c | a | Yes | Yes | Yes | c | c | a | a | b | c | Yes | Lankabahal | 189 |
| c | b | b | b | b | b | Yes | Yes | b | b | c | c | b | Yes | Yes | Ghungi | 190 |
| c | b | c | c | c | Yes | Yes | Yes | Yes | a | c | c | b | Yes | Yes | Gerdi | 191 |
| b | b | c | c | b | c | Yes | Yes | c | c | c | c | c | Yes | Yes | Ranipali | 192 |
| b | b | c | b | b | a | Yes | Yes | b | b | b | b | c | c | Yes | Badipali | 193 |
| c | c | c | c | c | c | Yes | Yes | b | b | c | c | c | c | Yes | Belpali | 194 |
| c | c | c | c | c | Yes | Yes | Yes | b | b | c | c | c | c | Yes | Bianrpali | 195 |
| c | c | c | c | c | c | Yes | Yes | b | b | c | c | c | c | Yes | Dandpani | 196 |
| c | Yes | c | c | a | c | Yes | Yes | b | b | c | Yes | Yes | Yes | Yes | Dumerjharan | 197 |
| c | Yes | c | c | Yes | Yes | Yes | Yes | a | a | c | c | c | Yes | Yes | Taljuri | 198 |
| c | b | c | b | b | c | Yes | Yes | b | b | b | b | Yes | Yes | Yes | Rengali | 199 |
| c | b | c | b | b | a | Yes | Yes | Yes | a | b | b | b | a | Yes | Budabahal | 200 |
| b | b | c | b | b | Yes | Yes | Yes | Yes | a | b | b | a | a | Yes | Kapilbahal | 201 |
| c | b | c | b | b | Yes | Yes | Yes | Yes | a | b | b | b | b | Yes | Kumiapali | 202 |
| c | b | c | b | b | c | Yes | Yes | a | a | b | b | b | b | Yes | Antapali | 203 |
| b | b | c | b | b | Yes | Yes | Yes | c | c | c | c | b | b | Yes | Banchhorpali | 204 |
| c | a | c | a | Yes | Yes | Yes | Yes | a | a | c | c | c | c | Yes | Bagdungri | 205 |
| c | c | c | c | c | c | Yes | Yes | Yes | b | c | c | c | c | Yes | Tabalbanji | 206 |
| b | b | c | b | b | Yes | Yes | Yes | Yes | | b | b | b | Yes | Yes | Dunguripali (G.S.) | 207 |
| b | Yes | c | b | b | Yes | Yes | Yes | c | | b | b | b | Yes | Yes | Pardhiapali | 208 |
| c | b | c | b | b | c | Yes | Yes | c | c | b | b | b | Yes | Yes | Magurbeda | 209 |
| c | b | c | b | b | Yes | Yes | Yes | c | c | c | c | b | a | Yes | Patharkhandi | 210 |
| b | a | c | a | a | Yes | Yes | Yes | c | c | c | c | a | Yes | Yes | Brahmanidunguri | 211 |
| b | b | c | b | b | Yes | Yes | Yes | Yes | c | c | c | b | b | Yes | Kaindapali | 212 |

s available code -Yes is given, If not available within the village , the distance - kms of nearest place where facility is available is given).

Availability of miscellaneous facilities (If amenities available code -Yes is gi available within the village , the distance range code viz; a for < 5 Kms, b f and c for 10+ kms of nearest place where facility is available is given).

| Serial Number | Name of Village | Water bounded macadam(WBM) roads | Navigable waterway (river/canal)(NW) | Footpaths (FP) | Commercial & Co-operative Banks | ATM | Agricultural Credit Societies | Self-Help Group (SHG) | Public distribution system (PDS) shop | Mandis / Regular market | Weekly Haat | Agricultural marketing society | Integrated Child Development Scheme (Nutritional Centres) | Anganwadi Centre (Nutritional Centres) | Others (Nutritional Centres) | ASHA (Accredited Social Health Activist) | Community centre with/without TV | Sports Field, | Sports Club / Recreation Centre | Cinema / Video Hall | Public Library | Public Reading Room |
|---|---|---|---|---|---|---|---|---|---|---|---|---|---|---|---|---|---|---|---|---|---|---|
| 1 | 2 | 74 | 75 | 76 | 77 | 78 | 79 | 80 | 81 | 82 | 83 | 84 | 85 | 86 | 87 | 88 | 89 | 90 | 91 | 92 | 93 | 94 |
| 177 | Uparudar | c | a | Yes | c | c | c | Yes | a | a | a | a | a | Yes | a | Yes | a | Yes | Yes | a | a | c |
| 178 | Buromunda | b | a | Yes | c | c | c | Yes | c | b | Yes | c | Yes | Yes | c | Yes | c | Yes | Yes | c | b | c |
| 179 | Taliudar | b | c | Yes | c | c | c | Yes | Yes | b | b | c | Yes | Yes | c | Yes | Yes | Yes | Yes | c | c | c |
| 180 | Chhatabahal | c | a | Yes | c | c | c | Yes | c | b | b | c | c | Yes | c | Yes | c | Yes | Yes | c | c | c |
| 181 | Pipili | c | c | Yes | c | c | c | Yes | Yes | c | c | b | b | Yes | b | Yes | Yes | Yes | Yes | b | c | c |
| 182 | Fatabahal | Yes | c | Yes | c | c | c | Yes | Yes | c | Yes | Yes | c | Yes | c | Yes | Yes | Yes | a | c | b | c |
| 183 | Jamatia | Yes | c | Yes | c | c | c | Yes | Yes | c | Yes | Yes | c | Yes | c | Yes | Yes | Yes | a | c | b | c |
| 184 | Katapali | Yes | c | Yes | c | c | c | Yes | Yes | b | Yes | Yes | c | Yes | c | Yes | c | Yes | b | c | a | c |
| 185 | Brahmanipali | Yes | c | Yes | c | c | c | Yes | Yes | b | Yes | Yes | c | Yes | c | Yes | Yes | Yes | a | c | b | c |
| 186 | Khaliapali | Yes | c | Yes | c | c | c | Yes | Yes | c | Yes | Yes | b | Yes | b | Yes | b | b | a | b | a | c |
| 187 | Kusmel | b | c | Yes | c | c | c | Yes | Yes | c | Yes | Yes | Yes | Yes | b | Yes | Yes | Yes | Yes | b | b | c |
| 188 | Bagdia | c | a | Yes | c | c | c | Yes | c | c | a | c | c | Yes | c | Yes | c | c | b | c | a | c |
| 189 | Lankabahal | b | c | Yes | c | c | c | Yes | Yes | a | Yes | Yes | c | Yes | c | Yes | Yes | Yes | a | c | a | a |
| 190 | Ghungi | Yes | b | Yes | c | c | c | Yes | Yes | b | Yes | Yes | c | Yes | c | Yes | c | c | b | c | c | b |
| 191 | Gerdi | c | c | Yes | c | c | c | Yes | c | a | b | c | c | Yes | c | Yes | c | c | a | c | c | a |
| 192 | Ranipali | b | c | Yes | c | c | c | Yes | c | b | c | c | c | Yes | c | Yes | c | c | b | c | c | b |
| 193 | Badipali | c | b | Yes | c | c | c | a | c | a | c | c | c | Yes | c | Yes | c | c | a | c | c | a |
| 194 | Belpali | Yes | b | Yes | c | c | c | Yes | c | Yes | c | c | c | Yes | c | Yes | c | c | b | c | c | b |
| 195 | Bianrpali | c | b | Yes | c | c | c | Yes | c | a | b | Yes | c | Yes | c | Yes | c | c | b | c | c | a |
| 196 | Dandpani | Yes | b | Yes | c | c | c | Yes | Yes | a | Yes | Yes | c | Yes | c | Yes | c | c | b | c | c | a |
| 197 | Dumerjharan | c | b | Yes | c | c | c | Yes | c | c | Yes | c | c | Yes | c | Yes | c | c | b | c | b | c |
| 198 | Taljuri | c | a | Yes | c | c | c | Yes | Yes | c | Yes | Yes | Yes | Yes | a | Yes | a | Yes | Yes | c | b | c |
| 199 | Rengali | Yes | b | Yes | b | b | b | Yes | Yes | c | Yes | b | b | Yes | b | Yes | Yes | Yes | Yes | b | b | c |
| 200 | Budabahal | b | c | Yes | b | b | b | Yes | c | c | c | c | c | Yes | c | Yes | c | c | b | c | a | c |
| 201 | Kapilbahal | c | c | Yes | b | b | b | Yes | Yes | c | a | c | c | Yes | c | Yes | c | Yes | Yes | c | b | c |
| 202 | Kumiapali | b | c | Yes | b | b | b | Yes | c | Yes | b | c | c | Yes | c | Yes | c | Yes | Yes | c | a | c |
| 203 | Antapali | c | a | Yes | b | b | b | Yes | b | Yes | b | b | b | Yes | b | Yes | b | Yes | a | b | b | c |
| 204 | Banchhorpali | b | Yes | Yes | b | b | b | Yes | b | b | b | b | b | Yes | b | Yes | b | b | b | b | a | b |
| 205 | Bagdungri | Yes | a | Yes | c | c | c | Yes | Yes | b | Yes | Yes | c | Yes | c | Yes | c | c | b | c | a | b |
| 206 | Tabalbanji | Yes | c | Yes | c | c | c | Yes | c | Yes | a | Yes | c | Yes | c | Yes | c | c | a | c | b | b |
| 207 | Dunguripali (G.S.) | b | Yes | Yes | b | b | b | Yes | Yes | a | Yes | c | c | Yes | c | Yes | c | Yes | Yes | c | a | a |
| 208 | Pardhiapali | c | c | Yes | b | b | b | Yes | c | b | b | c | c | Yes | c | Yes | c | c | b | c | b | b |
| 209 | Magurbeda | Yes | c | Yes | c | c | c | Yes | b | a | a | b | b | Yes | b | Yes | b | b | b | b | a | a |
| 210 | Patharkhandi | b | c | Yes | c | c | c | Yes | b | b | a | b | b | Yes | b | Yes | b | b | b | b | b | b |
| 211 | Brahmanidunguri | c | c | Yes | b | b | b | Yes | b | b | c | b | b | Yes | b | Yes | b | b | a | b | c | b |
| 212 | Kaindapali | b | c | Yes | b | b | b | Yes | c | a | Yes | c | c | Yes | c | Yes | c | Yes | Yes | c | c | a |

| iven, If not or 5-10 Kms | | | Availability of electricity (Yes/No) | | | | Nearest Town | | Name of Village | Serial Number |
|---|---|---|---|---|---|---|---|---|---|---|
| Newspaper Supply | Assembly Polling station | Birth & Death Registration Office | Power Supply for Domestic Use (ED) | Power Supply for Agricultural Use (EAG) | Power Supply for Commercial Use (EC) | Power Supply for All Uses (EA) | Name | Distance range code i.e. a for < 5 Kms, b for 5-10 Kms and c for 10+ kms . | | |
| 95 | 96 | 97 | 98 | 99 | 100 | 101 | 102 | 103 | 2 | 1 |
| Yes | Yes | c | Yes | Yes | No | No | BALANGIR | c | Uparudar | 177 |
| Yes | Yes | c | Yes | Yes | No | No | BALANGIR | c | Buromunda | 178 |
| Yes | Yes | c | Yes | Yes | No | No | BALANGIR | c | Taliudar | 179 |
| Yes | Yes | c | Yes | Yes | No | No | BALANGIR | c | Chhatabahal | 180 |
| Yes | Yes | c | Yes | Yes | No | No | BALANGIR | c | Pipili | 181 |
| Yes | Yes | c | Yes | Yes | Yes | Yes | BALANGIR | c | Fatabahal | 182 |
| Yes | Yes | c | Yes | Yes | Yes | Yes | BALANGIR | c | Jamatia | 183 |
| Yes | Yes | c | Yes | Yes | Yes | Yes | BALANGIR | c | Katapali | 184 |
| Yes | Yes | b | Yes | Yes | Yes | Yes | BALANGIR | c | Brahmanipali | 185 |
| Yes | b | c | Yes | Yes | Yes | Yes | BALANGIR | c | Khaliapali | 186 |
| Yes | Yes | c | Yes | Yes | Yes | Yes | BALANGIR | c | Kusmel | 187 |
| Yes | b | b | Yes | Yes | No | No | BALANGIR | c | Bagdia | 188 |
| Yes | Yes | c | Yes | Yes | Yes | Yes | BALANGIR | c | Lankabahal | 189 |
| Yes | Yes | c | Yes | Yes | No | No | BALANGIR | c | Ghungi | 190 |
| Yes | b | c | Yes | Yes | Yes | Yes | BALANGIR | c | Gerdi | 191 |
| Yes | a | c | Yes | Yes | Yes | Yes | BALANGIR | c | Ranipali | 192 |
| Yes | b | b | Yes | Yes | No | No | BALANGIR | c | Badipali | 193 |
| Yes | b | b | Yes | Yes | No | No | BALANGIR | c | Belpali | 194 |
| Yes | a | b | Yes | Yes | No | No | BALANGIR | c | Bianrpali | 195 |
| Yes | a | c | Yes | No | No | No | BALANGIR | c | Dandpani | 196 |
| Yes | b | b | Yes | No | No | No | BALANGIR | c | Dumerjharan | 197 |
| Yes | Yes | b | Yes | Yes | Yes | Yes | BALANGIR | c | Taljuri | 198 |
| Yes | Yes | c | Yes | Yes | Yes | Yes | BALANGIR | c | Rengali | 199 |
| Yes | b | c | Yes | No | No | No | BALANGIR | c | Budabahal | 200 |
| Yes | Yes | c | Yes | Yes | Yes | Yes | BALANGIR | c | Kapilbahal | 201 |
| Yes | Yes | c | Yes | No | No | No | BALANGIR | c | Kumiapali | 202 |
| Yes | a | c | Yes | No | No | No | BALANGIR | c | Antapali | 203 |
| Yes | b | b | Yes | Yes | Yes | Yes | BALANGIR | c | Banchhorpali | 204 |
| Yes | b | c | Yes | No | No | No | BALANGIR | c | Bagdungri | 205 |
| Yes | b | c | Yes | No | No | No | BALANGIR | c | Tabalbanji | 206 |
| Yes | Yes | c | Yes | Yes | Yes | Yes | BALANGIR | c | Dunguripali (G.S.) | 207 |
| Yes | b | c | Yes | Yes | Yes | Yes | BALANGIR | c | Pardhiapali | 208 |
| Yes | Yes | b | Yes | Yes | Yes | Yes | BALANGIR | c | Magurbeda | 209 |
| Yes | a | b | Yes | Yes | Yes | Yes | BALANGIR | c | Patharkhandi | 210 |
| Yes | a | c | Yes | Yes | Yes | Yes | BALANGIR | c | Brahmanidunguri | 211 |
| Yes | Yes | c | Yes | Yes | Yes | Yes | BALANGIR | c | Kaindapali | 212 |

Land Use

| Serial Number | Name of Village | Area under different types of land use ( in hectares rounded up to one decimal place) | | | | | | | | | | |
|---|---|---|---|---|---|---|---|---|---|---|---|---|
| | | Forests | Area under Non-agricultural Uses | Barren and Un-cultivable land | Permanent Pastures and Other Grazing Lands | Land Under Miscellaneous Tree Crops etc. | Culturable Waste Land | Fallow lands other than current fallows | Current Fallows | Net Area Sown | Total Irrigated Land Area | Total Un-irrigated Land Area |
| 1 | 2 | 104 | 105 | 106 | 107 | 108 | 109 | 110 | 111 | 112 | 113 | 114 |
| 177 | Uparudar | 63.6 | 7.1 | 0 | 0 | 0 | 50 | 0 | 0 | 204.3 | 0 | 204.3 |
| 178 | Buromunda | 0 | 1.2 | 0 | 0 | 0 | 10.6 | 0 | 0 | 278.2 | 0 | 278.2 |
| 179 | Taliudar | 41.7 | 6.4 | 57.6 | 0 | 0 | 28.1 | 0 | 0 | 496.2 | 0 | 496.2 |
| 180 | Chhatabahal | 0.4 | 5.7 | 51.2 | 0 | 0 | 37.9 | 0 | 0 | 311.9 | 0 | 311.9 |
| 181 | Pipili | 1.5 | 7 | 62.9 | 0 | 0 | 41.9 | 0 | 0 | 323.8 | 0 | 323.8 |
| 182 | Fatabahal | 4.8 | 16.3 | 0 | 0 | 146.3 | 0 | 0 | 0 | 201.6 | 0 | 201.6 |
| 183 | Jamatia | 5.7 | 0.6 | 0 | 0 | 0 | 0 | 0 | 0 | 178.7 | 0 | 178.7 |
| 184 | Katapali | 8 | 0.9 | 0 | 0 | 0 | 0 | 0 | 0 | 112.2 | 0 | 112.2 |
| 185 | Brahmanipali | 62.2 | 11.6 | 0 | 0 | 104.7 | 0 | 0 | 0.5 | 40 | 0 | 40 |
| 186 | Khaliapali | 0.3 | 0 | 0 | 0 | 0 | 0 | 0 | 0 | 150.6 | 0 | 150.6 |
| 187 | Kusmel | 207.9 | 60.7 | 546.4 | 0 | 0 | 0 | 0 | 0 | 0 | 0 | 0 |
| 188 | Bagdia | 139.2 | 15.5 | 42.6 | 0 | 0 | 64.4 | 0 | 0 | 80.2 | 0 | 80.2 |
| 189 | Lankabahal | 177.9 | 19.8 | 0 | 0 | 0 | 0 | 0 | 0 | 39.3 | 0 | 39.3 |
| 190 | Ghungi | 73.5 | 8.2 | 0 | 0 | 0 | 0 | 0 | 0.1 | 221.2 | 0 | 221.2 |
| 191 | Gerdi | 58.4 | 6.7 | 64 | 0 | 0 | 60.2 | 0 | 0 | 116.7 | 0 | 116.7 |
| 192 | Ranipali | 15.9 | 1.8 | 0 | 0 | 0 | 9.3 | 0 | 0 | 159 | 0 | 159 |
| 193 | Badipali | 0 | 0 | 0 | 0 | 0 | 0 | 0 | 108 | 0 | 0 | 0 |
| 194 | Belpali | 0 | 0 | 0 | 0 | 0 | 0 | 0 | 96 | 0 | 0 | 0 |
| 195 | Bianrpali | 58.1 | 21.3 | 0 | 0 | 191.8 | 0 | 0 | 0 | 193.8 | 58.1 | 135.6 |
| 196 | Dandpani | 22.4 | 6.7 | 60.5 | 0 | 0 | 0 | 0 | 0 | 246.4 | 0 | 246.4 |
| 197 | Dumerjharan | 147.4 | 16.4 | 0 | 78.4 | 0 | 77.7 | 0 | 0 | 240.1 | 0 | 240.1 |
| 198 | Taljuri | 59.2 | 6.6 | 0 | 0 | 0 | 0 | 0 | 0 | 586.2 | 0 | 586.2 |
| 199 | Rengali | 148.9 | 16.5 | 6.4 | 0 | 0 | 75 | 0 | 0 | 317.1 | 0 | 317.1 |
| 200 | Budabahal | 18.6 | 3.4 | 4 | 0 | 0 | 30.9 | 0 | 0 | 88.1 | 0 | 88.1 |
| 201 | Kapilbahal | 50.2 | 5.5 | 49.1 | 0 | 0 | 46.1 | 0 | 0 | 360.1 | 0 | 360.1 |
| 202 | Kumiapali | 40.7 | 4.4 | 41.8 | 0 | 0 | 39.8 | 0 | 0 | 270.2 | 0 | 270.2 |
| 203 | Antapali | 51.4 | 5.7 | 13.8 | 0 | 0 | 30.1 | 0 | 0 | 200 | 0 | 200 |
| 204 | Banchhorpali | 232.5 | 25.8 | 25.9 | 0 | 0 | 151.8 | 0 | 0 | 0 | 0 | 0 |
| 205 | Bagdungri | 246.4 | 27.4 | 0 | 151.2 | 0 | 0 | 0 | 0 | 0 | 0 | 0 |
| 206 | Tabalbanji | 47.8 | 5.3 | 0 | 0 | 0 | 0 | 0 | 0 | 47.9 | 2.4 | 45.6 |
| 207 | Dunguripali (G.S.) | 150.1 | 16.7 | 0 | 0 | 0 | 36.3 | 0 | 0 | 282.9 | 0 | 282.9 |
| 208 | Pardhiapali | 13.5 | 25 | 0 | 0 | 26.8 | 0 | 0 | 0 | 187.7 | 0 | 187.7 |
| 209 | Magurbeda | 21.4 | 5.7 | 20 | 0 | 0 | 51.5 | 0 | 0 | 180.4 | 0 | 180.4 |
| 210 | Patharkhandi | 0.6 | 5.6 | 5.2 | 0 | 0 | 50.6 | 0 | 0 | 148 | 0 | 148 |
| 211 | Brahmanidunguri | 30.8 | 4 | 7.7 | 0 | 0 | 36 | 0 | 0 | 199.5 | 0 | 199.5 |
| 212 | Kaindapali | 38.2 | 19.2 | 0 | 0 | 0 | 99.4 | 0 | 0 | 161.2 | 0 | 161.2 |

| Area irrigated by source (in hectare). | | | | | Name of three most important commodities manufactured | | | Name of Village | Serial Number |
|---|---|---|---|---|---|---|---|---|---|
| Canals ( C ) | Wells/Tube-wells(W/TW) | Tanks/Lakes(T/L) | Water Falls(WF) | Others(O) | First | Second | Third | | |
| 115 | 116 | 117 | 118 | 119 | 120 | 121 | 122 | 2 | 1 |
| 0 | 0 | 0 | 0 | 0 | | | | Uparudar | 177 |
| 0 | 0 | 0 | 0 | 0 | | | | Buromunda | 178 |
| 0 | 0 | 0 | 0 | 0 | | | | Taliudar | 179 |
| 0 | 0 | 0 | 0 | 0 | | | | Chhatabahal | 180 |
| 0 | 0 | 0 | 0 | 0 | | | | Pipili | 181 |
| 0 | 0 | 0 | 0 | 0 | | | | Fatabahal | 182 |
| 0 | 0 | 0 | 0 | 0 | | | | Jamatia | 183 |
| 0 | 0 | 0 | 0 | 0 | | | | Katapali | 184 |
| 0 | 0 | 0 | 0 | 0 | | | | Brahmanipali | 185 |
| 0 | 0 | 0 | 0 | 0 | | | | Khaliapali | 186 |
| 0 | 0 | 0 | 0 | 0 | | | | Kusmel | 187 |
| 0 | 0 | 0 | 0 | 0 | | | | Bagdia | 188 |
| 0 | 0 | 0 | 0 | 0 | | | | Lankabahal | 189 |
| 0 | 0 | 0 | 0 | 0 | | | | Ghungi | 190 |
| 0 | 0 | 0 | 0 | 0 | | | | Gerdi | 191 |
| 0 | 0 | 0 | 0 | 0 | | | | Ranipali | 192 |
| 0 | 0 | 0 | 0 | 0 | | | | Badipali | 193 |
| 0 | 0 | 0 | 0 | 0 | | | | Belpali | 194 |
| 58.1 | 0 | 0 | 0 | 0 | | | | Bianrpali | 195 |
| 0 | 0 | 0 | 0 | 0 | | | | Dandpani | 196 |
| 0 | 0 | 0 | 0 | 0 | | | | Dumerjharan | 197 |
| 0 | 0 | 0 | 0 | 0 | | | | Taljuri | 198 |
| 0 | 0 | 0 | 0 | 0 | | | | Rengali | 199 |
| 0 | 0 | 0 | 0 | 0 | | | | Budabahal | 200 |
| 0 | 0 | 0 | 0 | 0 | | | | Kapilbahal | 201 |
| 0 | 0 | 0 | 0 | 0 | | | | Kumiapali | 202 |
| 0 | 0 | 0 | 0 | 0 | | | | Antapali | 203 |
| 0 | 0 | 0 | 0 | 0 | | | | Banchhorpali | 204 |
| 0 | 0 | 0 | 0 | 0 | | | | Bagdungri | 205 |
| 2.4 | 0 | 0 | 0 | 0 | | | | Tabalbanji | 206 |
| 0 | 0 | 0 | 0 | 0 | | | | Dunguripali (G.S.) | 207 |
| 0 | 0 | 0 | 0 | 0 | | | | Pardhiapali | 208 |
| 0 | 0 | 0 | 0 | 0 | | | | Magurbeda | 209 |
| 0 | 0 | 0 | 0 | 0 | | | | Patharkhandi | 210 |
| 0 | 0 | 0 | 0 | 0 | | | | Brahmanidunguri | 211 |
| 0 | 0 | 0 | 0 | 0 | | | | Kaindapali | 212 |

| Sr.No. | Name village | Location code no. | Total area of the village ( in hectares rounded up to one decimal place) | Total population ( 2011 census ) | Number of households (2011 census) | Number of educational amenities available. (I the village , the distance range code viz; a fc Kms and c for 10+ kms of nearest place where is given). | | | | | | | | |
|---|---|---|---|---|---|---|---|---|---|---|---|---|---|---|
| | | | | | | Pre-Primary school (PP) | Primary school (P) | Middle school (M) | Secondary School (S) | Senior Secondary school (SS) | Degree college of arts science & commerce (ASC) | Engineering college(EC) | Medical college (MC) | Management institute (MI) |
| 1 | 2 | 3 | 4 | 5 | 6 | 7 | 8 | 9 | 10 | 11 | 12 | 13 | 14 | 15 |
| 213 | Bijapati | 420114 | 168 | 292 | 62 | c | 1 a | a | b | c | c | c | c | |
| 214 | Podhmunda | 420116 | 106 | 438 | 90 | b | 1 b | b | c | c | c | c | c | |
| **Block T O T A L :** | | | **31144** | **89713** | **22691** | **2** | **121** | **49** | **25** | **5** | **2** | **0** | **0** | **0** |

| f not available within<br>or < 5 Kms, b for 5-10<br>e facility is available | | | | | Number of Medical Amenities available. (If not available within the village , the distance range code viz; a for < 5 Kms, b for 5-10 Kms and c for 10+ kms of nearest place where facility is available is given). | | | | | | | | | | | | Number of Non-Government Medical Amenities available. | | | | | | | Name of Village | Serial Number |
|---|---|---|---|---|---|---|---|---|---|---|---|---|---|---|---|---|---|---|---|---|---|---|---|---|---|
| Polytechnic (Pt) | Vocational training school /ITI | Non-formal training centre (NFTC) | Special school for disabled (SSD) | Others (specify) | Community health centre (CHC) | Primary health centre (PHC) | Primary health sub centre (PHS) | Maternity and child welfare centre (MCW) | T.B. clinic (TBC) | Hospital-allopathic (HA) | Hospital-alternative medicine (HO) | Dispensary (D) | Veterinary hospital (VH) | Mobile health clinic (MHC) | Family welfare centre (FWC) | Charitable non Govt. hospital/Nursing home. | Medical practitioner with MBBS Degree | Medical practitioner with other degree | Medical practitioner with no degree | Traditional practitioner and faith healer . | Medicine Shop | Others | | |
| 16 | 17 | 18 | 19 | 20 | 21 | 22 | 23 | 24 | 25 | 26 | 27 | 28 | 29 | 30 | 31 | 32 | 33 | 34 | 35 | 36 | 37 | 38 | 2 | 1 |
| c | c | c | c | | c | b | c | c | c | c | c | c | a | c | c | 0 | 0 | 0 | 0 | 0 | 0 | 0 | Bijapati | 213 |
| | | | | | c | c | b | c | c | c | c | b | c | c | c | 0 | 0 | 0 | 0 | 0 | 0 | 0 | Podhmunda | 214 |
| **0** | **0** | **0** | **0** | **0** | **0** | **0** | **13** | **1** | **0** | **0** | **2** | **5** | **4** | **0** | **2** | **10** | **10** | **13** | **18** | **19** | **42** | **2** | | |

| Serial Number | Name of Village | Availability of drinking water - Yes / No | | | | | | | | Availability of toilet & others Yes / No | | | | Communication and transport facilities (l except for Village Pin Code ,If not availabl viz; a for < 5 Kms, b for 5-10 Kms and c f available is given). | | | | | | | |
|---|---|---|---|---|---|---|---|---|---|---|---|---|---|---|---|---|---|---|---|---|---|
| | | Tap water (Treated/Untreated) | Well water (Covered / Uncovered well) | Hand Pump | Tube wells / Bore well | Spring | River / Canal | Tank / Pond / Lake | Others | Community toilet including bath. | Community toilet excluding bath. | Rural sanitary mart or sanitary hardware outlet available near the village. | Community bio- gas or recycle of waste for productive use. | Post office(PO) | Sub post office (SPO) | Post & Telegraph office (P&TO) | Village Pin Code | Telephones (Land lines) | Public call office (PCO) | Mobile phone coverage | Internet cafes/ Common service centre (CSC) |
| 1 | 2 | 39 | 40 | 41 | 42 | 43 | 44 | 45 | 46 | 47 | 48 | 49 | 50 | 51 | 52 | 53 | 54 | 55 | 56 | 57 | 58 |
| 213 | Bijapati | No | Yes | Yes | No | No | Yes | Yes | No | No | No | No | No | c | b | b | 767024 | Yes | | Yes | b |
| 214 | Podhmunda | No | Yes | Yes | No | No | Yes | Yes | No | No | No | No | No | b | b | b | 767024 | b | b | Yes | c |
| **Block T O T A L :** | | **1** | **82** | **106** | **0** | **8** | **21** | **104** | **3** | **0** | **0** | **1** | **2** | **15** | **0** | **0** | **106** | **58** | **3** | **103** | **2** |

If amenities available code -Yes is given
le within the village , the distance range code
for 10+ kms of nearest place where facility is

Village connected to highways,village roads, banks & credit societies (If amenities
range code viz; a for < 5 Kms, b for 5-10 Kms and c for 10+

| Private courier facility | Bus service (Public & Private) | Railway stations | Auto/Modified Autos | Taxis and Vans | Tractors | Cycle-pulled rickshaws(Manual & Machine driven) | Carts driven by animals | Sea /River ferry service | Connected to national highway(NH) | Connected to state highway(SH) | Connected to major district road (MDR) | Connected to others district road | Pucca roads | Kutchcha roads | Name of Village | Serial Number |
|---|---|---|---|---|---|---|---|---|---|---|---|---|---|---|---|---|
| 59 | 60 | 61 | 62 | 63 | 64 | 65 | 66 | 67 | 68 | 69 | 70 | 71 | 72 | 73 | 2 | 1 |
| b | b | c | c | c | c | Yes | Yes | Yes | c | c | c | b | Yes | Yes | Bijapati | 213 |
| c | b | c | b | b | c | Yes | Yes | Yes | b | b | b | b | c | Yes | Podhmunda | 214 |
| **9** | **39** | **1** | **14** | **15** | **54** | **106** | **99** | **11** | **4** | **14** | **16** | **20** | **57** | **105** | | |

s available code -Yes is given, If not available within the village , the distance - kms of nearest place where facility is available is given).

Availability of miscellaneous facilities (If amenities available code -Yes is gi available within the village , the distance range code viz; a for < 5 Kms, b f and c for 10+ kms of nearest place where facility is available is given).

| Serial Number | Name of Village | Water bounded macadam(WBM) roads | Navigable waterway (river/canal)(NW) | Footpaths (FP) | Commercial & Co-operative Banks | ATM | Agricultural Credit Societies | Self-Help Group (SHG) | Public distribution system (PDS) shop | Mandis / Regular market | Weekly Haat | Agricultural marketing society | Integrated Child Development Scheme (Nutritional Centres) | Anganwadi Centre (Nutritional Centres) | Others (Nutritional Centres) | ASHA (Accredited Social Health Activist) | Community centre with/without TV | Sports Field, | Sports Club / Recreation Centre | Cinema / Video Hall | Public Library | Public Reading Room |
|---|---|---|---|---|---|---|---|---|---|---|---|---|---|---|---|---|---|---|---|---|---|---|
| 1 | 2 | 74 | 75 | 76 | 77 | 78 | 79 | 80 | 81 | 82 | 83 | 84 | 85 | 86 | 87 | 88 | 89 | 90 | 91 | 92 | 93 | 94 |
| 213 | Bijapati | c | c | Yes | b | b | b | Yes | b | b | b | b | b | Yes | b | Yes | b | b | a | b | c | b |
| 214 | Podhmunda | c | Yes | Yes | b | b | b | Yes | b | b | b | b | b | Yes | b | Yes | b | b | b | b | b | b |
| **Block T O T A L :** | | **29** | **6** | **106** | **0** | **0** | **1** | **102** | **43** | **5** | **27** | **20** | **15** | **100** | **0** | **103** | **29** | **44** | **27** | **0** | **0** | **0** |

| iven, If not or 5-10 Kms | | | Availability of electricity (Yes/No) | | | | Nearest Town | | Name of Village | Serial Number |
|---|---|---|---|---|---|---|---|---|---|---|
| Newspaper Supply | Assembly Polling station | Birth & Death Registration Office | Power Supply for Domestic Use (ED) | Power Supply for Agricultural Use (EAG) | Power Supply for Commercial Use (EC) | Power Supply for All Uses (EA) | Name | Distance range code i.e. a for < 5 Kms, b for 5-10 Kms and c for 10+ kms . | | |
| 95 | 96 | 97 | 98 | 99 | 100 | 101 | 102 | 103 | 2 | 1 |
| Yes | a | b | Yes | Yes | Yes | Yes | BALANGIR | c | Bijapati | 213 |
| Yes | a | c | Yes | Yes | No | No | BALANGIR | c | Podhmunda | 214 |
| **103** | **66** | **0** | **100** | **68** | **48** | **46** | | **0** | **0** | |

Land Use

| Serial Number | Name of Village | Area under different types of land use ( in hectares rounded up to one decimal place) | | | | | | | | | | |
|---|---|---|---|---|---|---|---|---|---|---|---|---|
| | | Forests | Area under Non-agricultural Uses | Barren and Un-cultivable land | Permanent Pastures and Other Grazing Lands | Land Under Miscellaneous Tree Crops etc. | Culturable Waste Land | Fallow lands other than current fallows | Current Fallows | Net Area Sown | Total Irrigated Land Area | Total Un-irrigated Land Area |
| 1 | 2 | 104 | 105 | 106 | 107 | 108 | 109 | 110 | 111 | 112 | 113 | 114 |
| 213 | Bijapati | 12.4 | 7.3 | 65.6 | 0 | 0 | 15.1 | 0 | 0 | 67.6 | 0 | 67.6 |
| 214 | Podhmunda | 0 | 3.4 | 30.8 | 0 | 0 | 0 | 0 | 0 | 71.8 | 0 | 71.8 |
| **Block T O T A L :** | | **3951.1** | **1404.9** | **2796.4** | **567.1** | **536.7** | **3613.7** | **0** | **208.1** | **18065.3** | **60.5** | **18004.8** |

| Area irrigated by source (in hectare). | | | | | Name of three most important commodities manufactured | | | Name of Village | Serial Number |
|---|---|---|---|---|---|---|---|---|---|
| Canals ( C ) | Wells/Tube-wells(W/TW) | Tanks/Lakes(T/L) | Water Falls(WF) | Others(O) | First | Second | Third | | |
| 115 | 116 | 117 | 118 | 119 | 120 | 121 | 122 | 2 | 1 |
| 0 | 0 | 0 | 0 | 0 | | | | Bijapati | 213 |
| 0 | 0 | 0 | 0 | 0 | | | | Podhmunda | 214 |
| **60.5** | **0** | **0** | **0** | | | | | | |

INDIA

ODISHA

# PATNAGARH C.D. BLOCK

DISTRICT BALANGIR

1 0 1 2 3 4Km.

| | |
|---|---|
| Area in Square Km. | 591.45 |
| Total population | 130783 |
| Total no. of Villages | 164 |

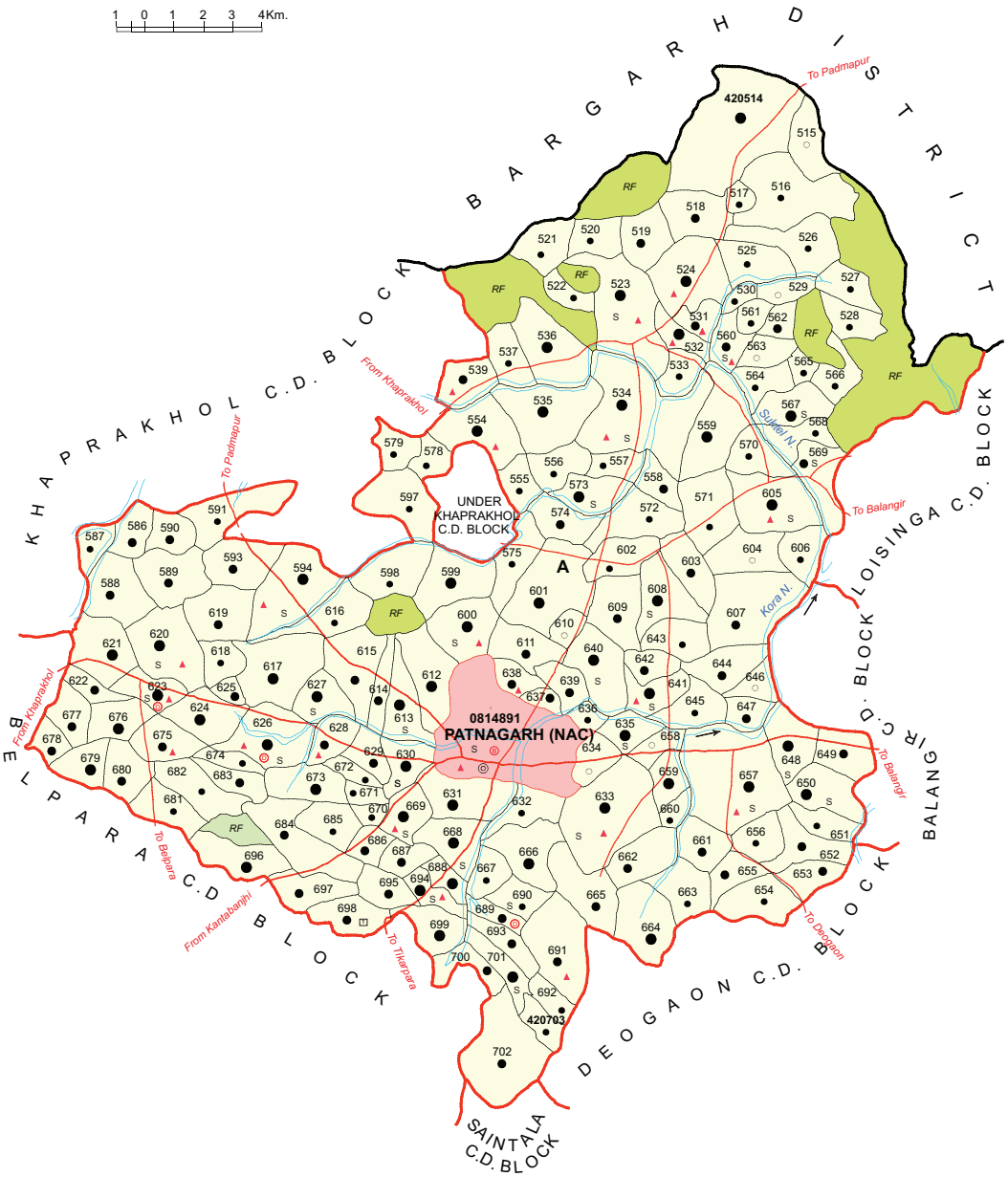


**A-PATNAGARH P.S. (PART)**

C.D. Block boundary excludes statutory Town.

BOUNDARY , DISTRICT.....

,, C.D. BLOCK.....

,, VILLAGE WITH MDDS CODE..... 420514

,, RESERVED- FOREST WITH NAME..... Chargaria RF

HEADQUARTERS: C.D. BLOCK / POLICE STATION.....

POPULATION SIZE OF VILLAGES: BELOW 200,

200 - 499 , 500 - 999 , 1000 - 4999 ,.....

STATUTORY TOWN WITH MDDS CODE..... 0814891

IMPORTANT METALLED ROADS.....

OTHER ROADS.....

RIVER AND STREAM.....

HIGH SCHOOL/INTER COLLEGE..... S

TECHNICAL INSTITUTIONS.....

BANK.....

DISPENSARY.....

OTHER MEDICAL SERVICES.....

Census of India 2011- Village Directory

Amenities and Land use ( As in 2009 )

Name of District:-Balangir Location CodeNo:-393

Name of CD Block:-Patnagarh Location CodeNo:-0243 DISTRICT CENSUS HANDBOOK

| Sr.No. | Name village | Location code no. | Total area of the village ( in hectares rounded up to one decimal place) | Total population ( 2011 census ) | Number of households (2011 census) | Number of educational amenities available. (I the village , the distance range code viz; a fo Kms and c for 10+ kms of nearest place where is given). | | | | | | | | |
|---|---|---|---|---|---|---|---|---|---|---|---|---|---|---|
| | | | | | | Pre-Primary school (PP) | Primary school (P) | Middle school (M) | Secondary School (S) | Senior Secondary school (SS) | Degree college of arts science & commerce (ASC) | Engineering college(EC) | Medical college (MC) | Management institute (MI) |
| 1 | 2 | 3 | 4 | 5 | 6 | 7 | 8 | 9 | 10 | 11 | 12 | 13 | 14 | 15 |
| 215 | Damkipali | 420514 | 1521 | 1904 | 497 | c | 2 | 1 | 1 | c | c | c | c | c |
| 216 | Sarathimunda | 420515 | 277 | 178 | 42 | c | 1 | b | a | c | c | c | c | c |
| 217 | Pandripani | 420516 | 870 | 404 | 111 | c | 1 | b | a | c | c | c | c | c |
| 218 | Gavara | 420517 | 147 | 367 | 107 | c | 1 | | 1 | b | c | c | c | c |
| 219 | Chhualiudar | 420518 | 399 | 555 | 142 | c | 1 | | 1 | a | c | c | c | c |
| 220 | Kanheital | 420519 | 388 | 596 | 141 | a | 1 | a | a | b | b | c | c | c |
| 221 | Khuripani | 420520 | 288 | 316 | 73 | a | 1 | | 1 | a | b | c | c | c |
| 222 | Chandanjuri | 420521 | 352 | 440 | 122 | a | 1 | a | a | b | c | c | c | b |
| 223 | Bramhanipali | 420522 | 116 | 215 | 60 | a | 1 | a | a | b | c | c | c | c |
| 224 | Larambha | 420523 | 883 | 1638 | 427 | 1 | 3 | 1 | 1 | a | a | c | c | c |
| 225 | Dangbahal | 420524 | 626 | 1466 | 379 | b | 1 | | 1 | b | b | b | c | c |
| 226 | Suliamal | 420525 | 389 | 455 | 119 | b | 1 | | 1 | b | c | c | c | c |
| 227 | Gadiajor | 420526 | 480 | 301 | 89 | c | 1 | a | b | c | c | c | c | c |
| 228 | Gunchadihi | 420527 | 257 | 286 | 81 | c | 1 | a | a | c | c | c | c | c |
| 229 | Thelkochhapar | 420528 | 277 | 347 | 76 | c | 1 | | 1 | b | c | c | c | c |
| 230 | Laherjuri | 420529 | 135 | 91 | 25 | c | 1 | | 1 | b | c | c | c | c |
| 231 | Sidhimunda | 420530 | 91 | 228 | 63 | c | 1 | | 1 | a | c | c | c | c |
| 232 | Burdabahal | 420531 | 157 | 515 | 148 | a | 1 | a | a | b | b | c | c | c |
| 233 | Kuturla | 420532 | 439 | 1051 | 254 | a | 1 | a | a | b | c | c | c | c |
| 234 | Jalpali | 420533 | 118 | 276 | 69 | | 1 | a | a | a | a | c | c | c |
| 235 | Ghasian | 420534 | 1213 | 3223 | 827 | c | 4 | | 2 | 2 | 2 | 2 | c | c |
| 236 | Rengali | 420535 | 698 | 1180 | 319 | c | 1 | | 1 | b | b | b | c | c |
| 237 | Indpur | 420536 | 672 | 1067 | 248 | a | 1 | a | a | b | c | c | c | c |
| 238 | Khursel | 420537 | 293 | 428 | 118 | a | 1 | a | a | b | c | c | c | c |
| 239 | Debhuin | 420539 | 316 | 801 | 199 | b | 1 | | 1 | b | b | b | c | c |
| 240 | Gerda | 420554 | 412 | 1244 | 333 | c | 1 | | 1 | a | b | b | c | c |
| 241 | Gaelpita | 420555 | 274 | 429 | 125 | b | 1 | a | a | b | b | c | c | c |
| 242 | Maral | 420556 | 254 | 474 | 136 | a | 1 | a | a | b | b | c | c | c |
| 243 | Gandamel | 420557 | 144 | 346 | 89 | a | 1 | a | a | a | a | c | c | c |
| 244 | Ghumer | 420558 | 369 | 608 | 169 | | 1 | | 1 | a | a | a | c | c |
| 245 | Ainlatunga | 420559 | 674 | 1106 | 299 | | 1 | | 1 | b | b | b | c | b |
| 246 | Fatamunda | 420560 | 212 | 701 | 181 | c | 2 | | 2 | 2 | b | b | c | c |
| 247 | Ladangabhata | 420561 | 123 | 303 | 85 | c | 1 | a | a | b | b | c | c | c |

f not available within
or < 5 Kms, b for 5-10
e facility is available

Number of Medical Amenities available. (If not available within the village , the distance range code viz; a for < 5 Kms, b for 5-10 Kms and c for 10+ kms of nearest place where facility is available is given).

Number of Non-Government Medical Amenities available.

| Polytechnic (Pt) | Vocational training school /ITI | Non-formal training centre (NFTC) | Special school for disabled (SSD) | Others (specify) | Community health centre (CHC) | Primary health centre (PHC) | Primary health sub centre (PHS) | Maternity and child welfare centre (MCW) | T.B. clinic (TBC) | Hospital-allopathic (HA) | Hospital-alternative medicine (HO) | Dispensary (D) | Veterinary hospital (VH) | Mobile health clinic (MHC) | Family welfare centre (FWC) | Charitable non Govt. hospital/Nursing home. | Medical practitioner with MBBS Degree | Medical practitioner with other degree | Medical practitioner with no degree | Traditional practitioner and faith healer . | Medicine Shop | Others | Name of Village | Serial Number |
|---|---|---|---|---|---|---|---|---|---|---|---|---|---|---|---|---|---|---|---|---|---|---|---|---|
| 16 | 17 | 18 | 19 | 20 | 21 | 22 | 23 | 24 | 25 | 26 | 27 | 28 | 29 | 30 | 31 | 32 | 33 | 34 | 35 | 36 | 37 | 38 | 2 | 1 |
| c | c | c | c | | c | b | 1 c | b | c | a | c | c | c | c | | 0 | 0 | 0 | 0 | 0 | 3 | 0 | Damkipali | 215 |
| | c | c | c | | c | c | c | c | b | c | b | c | c | c | c | 0 | 0 | 0 | 0 | 0 | 0 | 0 | Sarathimunda | 216 |
| c | c | c | c | | c | a | c | c | b | b | a | c | c | c | c | 0 | 0 | 0 | 2 | 2 | 0 | 0 | Pandripani | 217 |
| c | c | c | c | | c | a | b | c | b | b | b | c | c | c | c | 0 | 0 | 0 | 0 | 0 | 0 | 0 | Gavara | 218 |
| | c | c | | | c | a | b | c | c | c | b | c | c | c | c | 0 | 0 | 0 | 0 | 0 | 0 | 0 | Chhualiudar | 219 |
| c | c | | c | | c | c | c | c | c | c | a | c | c | c | c | 0 | 0 | 0 | 0 | 0 | 0 | 0 | Kanheital | 220 |
| c | c | | c | | c | c | b | c | c | c | b | c | c | c | c | 0 | 0 | 0 | 0 | 0 | 0 | 0 | Khuripani | 221 |
| c | c | | c | | c | c | b | c | c | c | b | c | c | b | c | 0 | 0 | 0 | 0 | 0 | 0 | 0 | Chandanjuri | 222 |
| c | c | c | c | c | b | a | b | c | c | b | b | c | c | c | c | 0 | 0 | 0 | 0 | 0 | 0 | 0 | Bramhanipali | 223 |
| c | c | | c | | c | c | 1 c | c | c | c | b | c | c | c | | 0 | 0 | 0 | 0 | 0 | 3 | 0 | Larambha | 224 |
| | c | | c | | c | b | 1 c | c | b | b | c | b | b | c | | 0 | 1 | 1 | 0 | 0 | 2 | 0 | Dangbahal | 225 |
| c | c | c | c | | b | b | b | c | b | c | b | c | c | b | c | 0 | 0 | 0 | 0 | 1 | 0 | 0 | Suliamal | 226 |
| | c | c | c | | b | b | b | c | b | b | c | a | c | c | c | 0 | 0 | 0 | 0 | 0 | 0 | 0 | Gadiajor | 227 |
| | c | c | | | c | b | c | c | b | b | a | c | a | c | c | 0 | 0 | 0 | 0 | 0 | 0 | 0 | Gunchadihi | 228 |
| c | c | c | | | c | b | c | c | c | c | a | c | c | c | c | 0 | 0 | 0 | 0 | 0 | 0 | 0 | Thelkochhapar | 229 |
| c | c | c | c | | c | b | c | c | b | c | a | c | c | c | c | 0 | 0 | 0 | 0 | 0 | 0 | 0 | Laherjuri | 230 |
| c | c | c | c | | c | a | a | c | b | c | a | c | c | c | c | 0 | 0 | 0 | 0 | 0 | 0 | 0 | Sidhimunda | 231 |
| c | c | | c | | c | b | a | | 1 b | c | b | c | c | c | c | 0 | 0 | 0 | 0 | 0 | 0 | 0 | Burdabahal | 232 |
| c | c | | c | | c | b | b | | 1 b | c | a | a | c | c | c | 0 | 0 | 0 | 0 | 0 | 0 | 0 | Kuturla | 233 |
| c | c | | c | | c | b | c | c | b | c | a | b | a | c | c | 0 | 0 | 0 | 0 | 0 | 0 | 0 | Jalpali | 234 |
| c | c | c | c | | | 1 b | | 1 c | b | b | b | b | b | c | 1 | 0 | 0 | 0 | 0 | 0 | 4 | 0 | Ghasian | 235 |
| c | c | c | c | | c | b | c | c | b | c | c | c | b | c | c | 0 | 0 | 0 | 0 | 0 | 0 | 0 | Rengali | 236 |
| c | c | | c | | 1 c | c | a | c | b | c | b | c | c | c | b | 0 | 0 | 0 | 0 | 0 | 0 | 0 | Indpur | 237 |
| c | c | | c | | c | a | c | c | b | c | c | b | c | c | c | 0 | 0 | 0 | 0 | 0 | 0 | 0 | Khursel | 238 |
| c | c | | c | | c | b | c | | 1 a | b | c | a | c | c | b | 0 | 0 | 0 | 0 | 0 | 0 | 0 | Debhuin | 239 |
| c | c | c | c | | c | b | | 1 c | c | c | b | b | b | c | c | 0 | 0 | 0 | 0 | 0 | 3 | 0 | Gerda | 240 |
| c | b | c | c | | c | a | b | c | b | b | b | b | b | c | c | 0 | 0 | 0 | 0 | 0 | 0 | 0 | Gaelpita | 241 |
| c | c | c | c | | c | c | b | c | b | b | b | a | b | c | c | 0 | 0 | 0 | 0 | 1 | 0 | 0 | Maral | 242 |
| c | c | c | c | | c | b | b | c | c | a | b | c | a | c | c | 0 | 0 | 0 | 0 | 0 | 1 | 0 | Gandamel | 243 |
| | c | c | c | | c | b | b | c | c | c | b | a | c | c | c | 0 | 0 | 0 | 0 | 0 | 0 | 0 | Ghumer | 244 |
| c | c | | c | | c | b | c | c | c | b | c | c | a | c | c | 0 | 0 | 0 | 0 | 0 | 0 | 0 | Ainlatunga | 245 |
| c | c | c | | | c | b | | 1 c | b | c | b | c | c | c | c | 0 | 0 | 0 | 0 | 0 | 3 | 0 | Fatamunda | 246 |
| | c | c | | | c | c | c | c | b | c | c | c | c | c | c | 0 | 0 | 0 | 0 | 0 | 0 | 0 | Ladangabhata | 247 |

| Serial Number | Name of Village | Availability of drinking water - Yes / No | | | | | | | | Availability of toilet & others Yes / No | | | | Communication and transport facilities (l except for Village Pin Code ,If not availabl viz; a for < 5 Kms, b for 5-10 Kms and c f available is given). | | | | | | | |
|---|---|---|---|---|---|---|---|---|---|---|---|---|---|---|---|---|---|---|---|---|---|
| | | Tap water (Treated/Untreated) | Well water (Covered / Uncovered well) | Hand Pump | Tube wells / Bore well | Spring | River / Canal | Tank / Pond / Lake | Others | Community toilet including bath. | Community toilet excluding bath. | Rural sanitary mart or sanitary hardware outlet available near the village. | Community bio- gas or recycle of waste for productive use. | Post office(PO) | Sub post office (SPO) | Post & Telegraph office (P&TO) | Village Pin Code | Telephones (Land lines) | Public call office (PCO) | Mobile phone coverage | Internet cafes/ Common service centre (CSC) |
| 1 | 2 | 39 | 40 | 41 | 42 | 43 | 44 | 45 | 46 | 47 | 48 | 49 | 50 | 51 | 52 | 53 | 54 | 55 | 56 | 57 | 58 |
| 215 | Damkipali | No | Yes | Yes | No | No | No | Yes | No | No | No | No | No | Yes | c | c | 767025 | Yes | | Yes | c |
| 216 | Sarathimunda | No | Yes | Yes | No | No | Yes | Yes | No | No | No | No | No | c | c | c | 767025 | c | c | Yes | c |
| 217 | Pandripani | No | Yes | Yes | No | No | No | Yes | No | No | No | No | No | c | c | c | 767025 | Yes | | Yes | c |
| 218 | Gavara | No | Yes | Yes | No | No | No | Yes | No | No | No | No | No | c | c | c | 767025 | Yes | | Yes | c |
| 219 | Chhualiudar | No | Yes | Yes | No | No | No | Yes | No | No | No | No | No | a | c | c | 767025 | Yes | | Yes | c |
| 220 | Kanheital | No | Yes | Yes | No | No | No | Yes | No | No | No | No | No | a | c | c | 767025 | Yes | | Yes | c |
| 221 | Khuripani | No | Yes | Yes | No | No | No | Yes | No | No | No | No | No | a | c | c | 767025 | a | a | Yes | c |
| 222 | Chandanjuri | No | Yes | Yes | No | No | No | Yes | No | No | No | No | No | a | c | c | 767025 | a | a | Yes | c |
| 223 | Bramhanipali | No | Yes | Yes | No | No | No | Yes | No | No | No | No | No | a | c | c | 767025 | Yes | | Yes | c |
| 224 | Larambha | Yes | Yes | Yes | No | No | Yes | Yes | No | No | No | No | No | Yes | c | c | 767025 | Yes | | Yes | c |
| 225 | Dangbahal | No | Yes | Yes | No | No | No | Yes | No | No | No | No | No | b | c | c | 767025 | Yes | | Yes | c |
| 226 | Suliamal | No | Yes | Yes | No | No | No | Yes | No | No | No | No | No | c | b | c | 767025 | c | c | Yes | c |
| 227 | Gadiajor | No | Yes | Yes | No | No | No | Yes | No | No | No | No | No | c | c | c | 767025 | Yes | | Yes | c |
| 228 | Gunchadihi | No | Yes | Yes | No | No | No | Yes | No | No | No | No | No | c | c | c | 767025 | Yes | | Yes | c |
| 229 | Thelkochhapar | No | Yes | Yes | No | No | No | Yes | No | No | No | No | No | b | c | c | 767025 | Yes | | Yes | c |
| 230 | Laherjuri | No | Yes | Yes | No | No | No | Yes | No | No | No | No | No | b | c | c | 767025 | c | c | Yes | c |
| 231 | Sidhimunda | No | Yes | Yes | No | No | No | Yes | No | No | No | No | No | Yes | c | c | 767025 | Yes | | Yes | c |
| 232 | Burdabahal | No | Yes | Yes | No | No | No | Yes | No | No | No | No | No | a | c | c | 767025 | Yes | | Yes | c |
| 233 | Kuturla | No | Yes | Yes | No | No | Yes | Yes | No | No | No | No | No | a | c | c | 767025 | Yes | | Yes | c |
| 234 | Jalpali | No | Yes | Yes | No | No | No | Yes | No | No | No | No | No | a | c | c | 767025 | a | a | Yes | c |
| 235 | Ghasian | Yes | Yes | Yes | No | No | Yes | Yes | No | No | No | No | No | Yes | c | c | 767025 | Yes | Yes | Yes | c |
| 236 | Rengali | Yes | Yes | Yes | No | No | Yes | Yes | No | No | No | No | No | b | c | c | 767025 | Yes | | Yes | c |
| 237 | Indpur | No | Yes | Yes | No | No | Yes | Yes | No | No | No | No | No | a | c | c | 767025 | Yes | | Yes | c |
| 238 | Khursel | No | Yes | Yes | No | No | Yes | Yes | No | No | No | No | No | a | c | c | 767025 | a | a | Yes | c |
| 239 | Debhuin | No | Yes | Yes | No | No | Yes | Yes | No | No | No | No | No | a | c | c | 767025 | Yes | | Yes | c |
| 240 | Gerda | Yes | Yes | Yes | No | No | Yes | Yes | No | No | No | No | No | a | c | c | 767025 | Yes | | Yes | c |
| 241 | Gaelpita | No | Yes | Yes | No | No | No | Yes | No | No | No | No | No | b | a | a | 767025 | Yes | | Yes | b |
| 242 | Maral | No | Yes | Yes | No | No | No | Yes | No | No | No | No | No | a | c | c | 767025 | a | a | Yes | c |
| 243 | Gandamel | No | Yes | Yes | No | No | Yes | Yes | No | No | No | No | No | a | c | c | 767025 | Yes | | Yes | c |
| 244 | Ghumer | No | Yes | Yes | No | No | No | Yes | No | No | No | No | No | a | c | c | 767025 | Yes | | Yes | c |
| 245 | Ainlatunga | Yes | Yes | Yes | No | No | No | Yes | No | No | No | No | No | a | c | c | 767025 | Yes | | Yes | c |
| 246 | Fatamunda | No | Yes | Yes | No | No | No | Yes | No | No | No | No | No | Yes | c | c | 767025 | Yes | | Yes | c |
| 247 | Ladangabhata | No | Yes | Yes | No | No | No | Yes | No | No | No | No | No | Yes | c | c | 767025 | Yes | | Yes | c |

If amenities available code -Yes is given
le within the village , the distance range code
for 10+ kms of nearest place where facility is

Village connected to highways,village roads, banks & credit societies (If amenities
range code viz; a for < 5 Kms, b for 5-10 Kms and c for 10+

| Private courier facility | Bus service (Public & Private) | Railway stations | Auto/Modified Autos | Taxis and Vans | Tractors | Cycle-pulled rickshaws(Manual & Machine driven) | Carts driven by animals | Sea /River ferry service | Connected to national highway(NH) | Connected to state highway(SH) | Connected to major district road (MDR) | Connected to others district road | Pucca roads | Kutchcha roads | Name of Village | Serial Number |
|---|---|---|---|---|---|---|---|---|---|---|---|---|---|---|---|---|
| 59 | 60 | 61 | 62 | 63 | 64 | 65 | 66 | 67 | 68 | 69 | 70 | 71 | 72 | 73 | 2 | 1 |
| c | Yes | c | Yes | b | Yes | Yes | Yes | c | | b | b | Yes | Yes | Yes | Damkipali | 215 |
| c | a | c | c | c | a | Yes | Yes | c | c | c | c | a | a | Yes | Sarathimunda | 216 |
| c | b | c | c | c | b | Yes | Yes | c | c | c | c | b | Yes | Yes | Pandripani | 217 |
| c | Yes | c | c | c | a | Yes | Yes | c | c | c | c | Yes | Yes | Yes | Gavara | 218 |
| c | Yes | c | c | c | a | Yes | Yes | a | a | c | c | a | Yes | Yes | Chhualiudar | 219 |
| c | a | c | c | a | a | Yes | Yes | a | a | c | c | a | a | Yes | Kanheital | 220 |
| c | a | c | c | a | a | Yes | Yes | a | a | c | c | a | a | Yes | Khuripani | 221 |
| c | a | c | c | a | a | Yes | Yes | a | a | c | c | a | Yes | Yes | Chandanjuri | 222 |
| c | a | c | c | a | c | Yes | Yes | a | a | c | c | a | a | Yes | Bramhanipali | 223 |
| c | Yes | c | Yes | Yes | Yes | Yes | Yes | c | | c | Yes | Yes | Yes | Yes | Larambha | 224 |
| c | Yes | c | c | b | Yes | Yes | Yes | b | b | c | c | Yes | Yes | Yes | Dangbahal | 225 |
| c | b | c | c | c | c | Yes | Yes | c | c | c | c | a | Yes | Yes | Suliamal | 226 |
| c | b | c | c | b | a | Yes | Yes | c | c | b | b | b | Yes | Yes | Gadiajor | 227 |
| c | b | c | c | c | a | Yes | Yes | c | c | c | c | b | b | Yes | Gunchadihi | 228 |
| c | c | c | c | c | c | Yes | Yes | b | b | c | c | c | Yes | Yes | Thelkochhapar | 229 |
| c | c | c | c | c | c | Yes | c | b | b | c | c | c | Yes | Yes | Laherjuri | 230 |
| c | b | c | c | c | c | Yes | Yes | c | | c | c | b | Yes | Yes | Sidhimunda | 231 |
| c | Yes | c | c | a | a | Yes | Yes | a | a | b | b | a | a | Yes | Burdabahal | 232 |
| c | a | c | c | Yes | Yes | Yes | Yes | a | a | c | c | a | Yes | Yes | Kuturla | 233 |
| c | a | c | a | a | a | Yes | Yes | a | a | a | a | a | Yes | Yes | Jalpali | 234 |
| Yes | Yes | c | Yes | Yes | Yes | Yes | Yes | c | | c | Yes | c | Yes | Yes | Ghasian | 235 |
| c | a | c | c | c | c | Yes | Yes | b | b | c | c | Yes | a | Yes | Rengali | 236 |
| c | a | c | c | a | Yes | Yes | Yes | a | a | c | c | a | a | Yes | Indpur | 237 |
| c | a | c | c | a | a | Yes | Yes | a | a | c | c | a | a | Yes | Khursel | 238 |
| c | b | c | c | b | Yes | Yes | Yes | a | a | c | c | b | b | Yes | Debhuin | 239 |
| c | Yes | c | c | Yes | c | Yes | Yes | a | a | c | Yes | Yes | Yes | Yes | Gerda | 240 |
| b | a | c | b | b | b | Yes | Yes | b | b | b | b | b | a | Yes | Gaelpita | 241 |
| c | a | c | c | b | c | Yes | c | a | a | b | Yes | c | a | Yes | Maral | 242 |
| c | Yes | c | c | c | c | Yes | c | a | a | Yes | Yes | c | Yes | Yes | Gandamel | 243 |
| c | a | c | c | Yes | Yes | Yes | Yes | a | a | c | c | b | a | Yes | Ghumer | 244 |
| c | a | c | a | a | Yes | Yes | Yes | a | a | c | c | c | Yes | Yes | Ainlatunga | 245 |
| c | b | c | c | b | Yes | Yes | Yes | c | | b | b | b | Yes | Yes | Fatamunda | 246 |
| c | b | b | c | c | c | Yes | Yes | c | | c | c | b | Yes | Yes | Ladangabhata | 247 |

s available code -Yes is given, If not available within the village , the distance - kms of nearest place where facility is available is given).

Availability of miscellaneous facilities (If amenities available code -Yes is gi available within the village , the distance range code viz; a for < 5 Kms, b f and c for 10+ kms of nearest place where facility is available is given).

| Serial Number | Name of Village | Water bounded macadam(WBM) roads | Navigable waterway (river/canal)(NW) | Footpaths (FP) | Commercial & Co-operative Banks | ATM | Agricultural Credit Societies | Self-Help Group (SHG) | Public distribution system (PDS) shop | Mandis / Regular market | Weekly Haat | Agricultural marketing society | Integrated Child Development Scheme (Nutritional Centres) | Anganwadi Centre (Nutritional Centres) | Others (Nutritional Centres) | ASHA (Accredited Social Health Activist) | Community centre with/without TV | Sports Field, | Sports Club / Recreation Centre | Cinema / Video Hall | Public Library | Public Reading Room |
|---|---|---|---|---|---|---|---|---|---|---|---|---|---|---|---|---|---|---|---|---|---|---|
| 1 | 2 | 74 | 75 | 76 | 77 | 78 | 79 | 80 | 81 | 82 | 83 | 84 | 85 | 86 | 87 | 88 | 89 | 90 | 91 | 92 | 93 | 94 |
| 215 | Damkipali | c | c | Yes | c | c | c | Yes | a | b | Yes | a | Yes | Yes | a | Yes | Yes | Yes | Yes | a | a | a |
| 216 | Sarathimunda | c | c | Yes | c | c | c | Yes | b | a | a | b | b | b | b | Yes | b | b | b | b | a | b |
| 217 | Pandripani | b | c | Yes | c | c | c | Yes | a | b | b | a | a | Yes | a | Yes | a | a | a | a | a | a |
| 218 | Gavara | c | c | Yes | c | c | c | Yes | a | Yes | b | a | a | Yes | a | Yes | a | a | a | a | a | b |
| 219 | Chhualiudar | c | a | Yes | c | c | Yes | Yes | a | a | a | a | a | Yes | a | Yes | a | a | b | a | a | a |
| 220 | Kanheital | c | a | Yes | c | c | Yes | Yes | a | b | b | a | a | Yes | a | Yes | Yes | a | a | a | b | a |
| 221 | Khuripani | c | a | Yes | c | c | c | Yes | a | a | b | a | a | Yes | a | Yes | a | a | b | a | b | b |
| 222 | Chandanjuri | c | a | Yes | c | c | c | Yes | a | b | c | a | a | Yes | a | Yes | a | a | b | a | b | a |
| 223 | Bramhanipali | c | a | Yes | c | c | c | Yes | a | a | b | a | a | a | a | Yes | a | a | b | a | c | b |
| 224 | Larambha | Yes | c | Yes | c | c | c | Yes | Yes | b | Yes | b | Yes | Yes | b | Yes | Yes | Yes | Yes | b | c | a |
| 225 | Dangbahal | c | b | Yes | c | c | c | Yes | Yes | a | a | a | b | Yes | b | Yes | Yes | Yes | Yes | c | c | b |
| 226 | Suliamal | c | c | Yes | c | c | c | a | b | a | a | b | b | Yes | b | Yes | b | b | a | b | b | a |
| 227 | Gadiajor | c | c | Yes | c | c | c | Yes | b | c | a | b | b | Yes | b | Yes | b | b | b | b | b | a |
| 228 | Gunchadihi | c | c | Yes | c | c | c | Yes | b | c | c | b | b | Yes | b | Yes | b | b | a | b | b | c |
| 229 | Thelkochhapar | c | b | Yes | c | c | c | Yes | b | c | a | b | b | Yes | b | Yes | b | b | a | b | b | c |
| 230 | Laherjuri | c | b | Yes | c | c | c | Yes | a | b | a | a | a | a | a | Yes | a | a | b | a | b | c |
| 231 | Sidhimunda | a | c | Yes | c | c | c | Yes | a | c | a | a | a | a | a | Yes | a | a | a | a | b | b |
| 232 | Burdabahal | c | a | Yes | c | c | c | Yes | a | c | b | a | a | Yes | a | Yes | Yes | a | b | a | b | c |
| 233 | Kuturla | c | a | Yes | c | c | c | Yes | a | Yes | a | a | a | Yes | a | Yes | Yes | Yes | Yes | a | b | c |
| 234 | Jalpali | c | a | Yes | c | c | c | Yes | b | c | a | b | b | Yes | b | Yes | b | b | a | b | b | c |
| 235 | Ghasian | a | c | Yes | c | c | c | Yes | Yes | Yes | Yes | a | Yes | Yes | a | Yes | Yes | Yes | Yes | a | Yes | Yes |
| 236 | Rengali | a | b | Yes | c | c | c | Yes | Yes | b | a | b | b | Yes | b | Yes | Yes | Yes | Yes | a | b | b |
| 237 | Indpur | c | a | Yes | c | c | c | Yes | a | c | b | a | a | Yes | a | Yes | Yes | Yes | Yes | a | b | b |
| 238 | Khursel | c | a | Yes | c | c | c | Yes | a | c | b | a | a | Yes | a | Yes | a | a | b | a | c | c |
| 239 | Debhuin | c | Yes | Yes | c | c | c | Yes | b | c | b | b | b | Yes | b | Yes | Yes | b | b | b | c | c |
| 240 | Gerda | c | a | Yes | c | c | c | Yes | Yes | c | Yes | a | a | Yes | a | Yes | a | Yes | Yes | a | c | c |
| 241 | Gaelpita | c | b | Yes | c | c | Yes | Yes | a | Yes | a | a | a | Yes | a | Yes | a | a | a | a | a | c |
| 242 | Maral | c | a | Yes | c | c | c | Yes | a | c | a | a | a | Yes | a | Yes | a | a | a | a | b | c |
| 243 | Gandamel | Yes | a | Yes | c | c | c | Yes | b | b | a | b | b | Yes | b | Yes | b | b | b | b | a | c |
| 244 | Ghumer | c | a | Yes | c | c | c | Yes | a | b | a | a | a | Yes | a | Yes | a | a | a | a | b | a |
| 245 | Ainlatunga | a | Yes | Yes | c | c | c | Yes | a | a | a | a | a | Yes | a | Yes | a | Yes | Yes | a | a | b |
| 246 | Fatamunda | b | c | Yes | c | c | c | Yes | Yes | b | Yes | c | a | Yes | b | Yes | b | a | b | c | b | a |
| 247 | Ladangabhata | c | c | Yes | c | c | c | Yes | a | a | Yes | a | a | Yes | a | Yes | a | a | b | a | a | b |

| iven, If not or 5-10 Kms | | | Availability of electricity (Yes/No) | | | | Nearest Town | | | |
|---|---|---|---|---|---|---|---|---|---|---|
| Newspaper Supply | Assembly Polling station | Birth & Death Registration Office | Power Supply for Domestic Use (ED) | Power Supply for Agricultural Use (EAG) | Power Supply for Commercial Use (EC) | Power Supply for All Uses (EA) | Name | Distance range code i.e. a for < 5 Kms, b for 5-10 Kms and c for 10+ kms . | Name of Village | Serial Number |
| 95 | 96 | 97 | 98 | 99 | 100 | 101 | 102 | 103 | 2 | 1 |
| Yes | Yes | b | Yes | Yes | Yes | Yes | PATNAGARH | c | Damkipali | 215 |
| Yes | b | c | Yes | Yes | Yes | Yes | PATNAGARH | c | Sarathimunda | 216 |
| Yes | a | a | No | No | No | No | PATNAGARH | c | Pandripani | 217 |
| Yes | a | a | Yes | Yes | Yes | Yes | PATNAGARH | c | Gavara | 218 |
| Yes | a | a | Yes | Yes | Yes | Yes | PATNAGARH | c | Chhualiudar | 219 |
| Yes | Yes | c | Yes | Yes | Yes | Yes | PATNAGARH | c | Kanheital | 220 |
| Yes | a | c | Yes | Yes | Yes | Yes | PATNAGARH | c | Khuripani | 221 |
| Yes | Yes | c | Yes | Yes | Yes | Yes | PATNAGARH | c | Chandanjuri | 222 |
| Yes | a | a | Yes | Yes | Yes | Yes | PATNAGARH | c | Bramhanipali | 223 |
| Yes | Yes | c | Yes | Yes | Yes | Yes | PATNAGARH | c | Larambha | 224 |
| Yes | Yes | b | Yes | Yes | Yes | Yes | PATNAGARH | c | Dangbahal | 225 |
| Yes | Yes | b | Yes | Yes | Yes | Yes | PATNAGARH | c | Suliamal | 226 |
| Yes | b | b | No | No | No | No | PATNAGARH | c | Gadiajor | 227 |
| Yes | a | b | No | No | No | No | PATNAGARH | c | Gunchadihi | 228 |
| Yes | b | b | Yes | No | No | No | PATNAGARH | c | Thelkochhapar | 229 |
| b | a | b | Yes | No | No | No | PATNAGARH | c | Laherjuri | 230 |
| Yes | Yes | a | Yes | No | No | No | PATNAGARH | c | Sidhimunda | 231 |
| Yes | Yes | b | Yes | Yes | Yes | Yes | PATNAGARH | c | Burdabahal | 232 |
| Yes | Yes | b | Yes | Yes | Yes | Yes | PATNAGARH | c | Kuturla | 233 |
| Yes | b | b | No | No | No | No | PATNAGARH | c | Jalpali | 234 |
| Yes | Yes | Yes | Yes | No | No | No | PATNAGARH | c | Ghasian | 235 |
| Yes | Yes | b | Yes | No | No | No | PATNAGARH | c | Rengali | 236 |
| Yes | Yes | c | Yes | Yes | Yes | Yes | PATNAGARH | c | Indpur | 237 |
| Yes | Yes | a | Yes | Yes | Yes | Yes | PATNAGARH | c | Khursel | 238 |
| Yes | b | b | Yes | Yes | Yes | Yes | PATNAGARH | c | Debhuin | 239 |
| Yes | Yes | b | Yes | No | No | No | PATNAGARH | c | Gerda | 240 |
| Yes | a | a | Yes | No | No | No | PATNAGARH | c | Gaelpita | 241 |
| Yes | a | c | Yes | No | No | No | PATNAGARH | c | Maral | 242 |
| Yes | b | b | Yes | No | No | No | PATNAGARH | c | Gandamel | 243 |
| Yes | Yes | b | Yes | No | No | No | PATNAGARH | c | Ghumer | 244 |
| Yes | Yes | b | Yes | Yes | No | No | PATNAGARH | c | Ainlatunga | 245 |
| Yes | Yes | b | Yes | No | No | No | PATNAGARH | c | Fatamunda | 246 |
| Yes | a | c | Yes | No | No | No | PATNAGARH | c | Ladangabhata | 247 |

Land Use

| Serial Number | Name of Village | Area under different types of land use ( in hectares rounded up to one decimal place) | | | | | | | | | | |
|---|---|---|---|---|---|---|---|---|---|---|---|---|
| | | Forests | Area under Non-agricultural Uses | Barren and Un-cultivable land | Permanent Pastures and Other Grazing Lands | Land Under Miscellaneous Tree Crops etc. | Culturable Waste Land | Fallow lands other than current fallows | Current Fallows | Net Area Sown | Total Irrigated Land Area | Total Un-irrigated Land Area |
| 1 | 2 | 104 | 105 | 106 | 107 | 108 | 109 | 110 | 111 | 112 | 113 | 114 |
| 215 | Damkipali | 759.1 | 19.6 | 140.5 | 49.3 | 2.2 | 1.3 | 2.2 | 2.7 | 544.1 | 107.2 | 437 |
| 216 | Sarathimunda | 196.3 | 1.8 | 6.8 | 25.9 | 0 | 2.8 | 0.8 | 1.2 | 41.4 | 0 | 41.4 |
| 217 | Pandripani | 672.9 | 4.1 | 28.8 | 53.9 | 1.2 | 0 | 1.1 | 1.4 | 106.6 | 0 | 106.6 |
| 218 | Gavara | 55.3 | 3.6 | 5.4 | 11.7 | 0 | 0 | 0.7 | 1.1 | 69.2 | 0 | 69.2 |
| 219 | Chhualiudar | 223.3 | 5.9 | 23.6 | 34.4 | 1.7 | 0.1 | 2.1 | 2.7 | 105.2 | 0 | 105.2 |
| 220 | Kanheital | 36.1 | 7.1 | 32 | 47.2 | 0 | 0 | 0.9 | 1.4 | 263.3 | 0 | 263.3 |
| 221 | Khuripani | 24.6 | 5.2 | 8.1 | 16.5 | 0.8 | 0 | 0.8 | 1.5 | 230.6 | 0 | 230.6 |
| 222 | Chandanjuri | 60.9 | 4.1 | 29.8 | 27 | 0 | 0.7 | 1 | 1.9 | 226.6 | 0 | 226.6 |
| 223 | Bramhanipali | 5.3 | 2.4 | 6.3 | 9.7 | 0.2 | 0 | 0.6 | 1.1 | 90.4 | 0 | 90.4 |
| 224 | Larambha | 111.7 | 20.6 | 105.8 | 71.2 | 2.4 | 0.4 | 2.5 | 2.7 | 565.6 | 0 | 565.6 |
| 225 | Dangbahal | 67.5 | 15.4 | 36.8 | 25.6 | 1.5 | 0.2 | 1.3 | 1.9 | 476 | 30 | 446 |
| 226 | Suliamal | 152.7 | 6.6 | 15.1 | 37.7 | 0.7 | 0.2 | 0.8 | 1.4 | 173.7 | 0 | 173.7 |
| 227 | Gadiajor | 349.4 | 1.8 | 15.7 | 56.3 | 0.2 | 0 | 0.7 | 1.2 | 54.7 | 0 | 54.7 |
| 228 | Gunchadihi | 167.9 | 4 | 2.5 | 25.8 | 0.7 | 0.8 | 0.6 | 1.3 | 53.4 | 0 | 53.4 |
| 229 | Thelkochhapar | 188.4 | 2.6 | 11.7 | 24.4 | 0.7 | 0 | 1 | 1.7 | 46.5 | 0 | 46.5 |
| 230 | Laherjuri | 48.5 | 2 | 32.2 | 11.7 | 0 | 0 | 0.8 | 1.5 | 38.3 | 0 | 38.3 |
| 231 | Sidhimunda | 9.2 | 2 | 13.1 | 8.2 | 0.2 | 0 | 0.8 | 1.2 | 56.2 | 0 | 56.2 |
| 232 | Burdabahal | 3.8 | 4.2 | 14.4 | 12.7 | 0.5 | 0.1 | 0.8 | 1.2 | 119.3 | 0 | 119.3 |
| 233 | Kuturla | 7.2 | 3.8 | 31.4 | 13.4 | 0.8 | 0 | 1 | 1.4 | 380 | 0 | 380 |
| 234 | Jalpali | 3.8 | 2.7 | 23.4 | 9.1 | 0.6 | 0 | 0.8 | 1.2 | 76.4 | 0 | 76.4 |
| 235 | Ghasian | 53 | 34.4 | 167.3 | 51.3 | 3.9 | 0.2 | 1.8 | 2.1 | 898.9 | 0 | 898.9 |
| 236 | Rengali | 74 | 20.4 | 81.6 | 41.8 | 1.9 | 0.6 | 2.2 | 2.7 | 472.8 | 0 | 472.8 |
| 237 | Indpur | 162.4 | 16.8 | 77.2 | 44.1 | 0 | 0 | 1.8 | 1.3 | 368.4 | 0 | 368.4 |
| 238 | Khursel | 42.3 | 4.6 | 37.5 | 25.9 | 0.9 | 0.1 | 1.5 | 2 | 178.2 | 0 | 178.2 |
| 239 | Debhuin | 4 | 6 | 36.1 | 18.2 | 0.1 | 0 | 2.4 | 2.8 | 246.2 | 0 | 246.2 |
| 240 | Gerda | 87.6 | 46.1 | 148.2 | 118.1 | 5 | 1.4 | 2.4 | 3.2 | 0 | 0 | 0 |
| 241 | Gaelpita | 14.7 | 17.4 | 12.7 | 26.9 | 1.4 | 0 | 1.7 | 2.5 | 196.7 | 0 | 196.7 |
| 242 | Maral | 31.1 | 2.3 | 22.8 | 25.1 | 1.2 | 0.7 | 0.6 | 1.5 | 168.6 | 0 | 168.6 |
| 243 | Gandamel | 0 | 2.6 | 16.9 | 0 | 0 | 0 | 0.8 | 0.5 | 123.1 | 34.3 | 88.8 |
| 244 | Ghumer | 13.5 | 15.6 | 28.4 | 16.7 | 1.8 | 0 | 1.7 | 2.1 | 289.2 | 0 | 289.2 |
| 245 | Ainlatunga | 13.6 | 9 | 53.8 | 381 | 0 | 0 | 0.6 | 0.8 | 215.2 | 0 | 215.2 |
| 246 | Fatamunda | 4.7 | 4.8 | 22.8 | 13.6 | 0.8 | 0 | 0.6 | 1.1 | 163.7 | 0 | 163.7 |
| 247 | Ladangabhata | 30.5 | 1.5 | 12.4 | 10.2 | 0.6 | 0 | 1 | 1.5 | 65.4 | 0 | 65.4 |

| Area irrigated by source (in hectare). | | | | | Name of three most important commodities manufactured | | | | |
|---|---|---|---|---|---|---|---|---|---|
| Canals ( C ) | Wells/Tube-wells(W/TW) | Tanks/Lakes(T/L) | Water Falls(WF) | Others(O) | First | Second | Third | Name of Village | Serial Number |
| 115 | 116 | 117 | 118 | 119 | 120 | 121 | 122 | 2 | 1 |
| 107.2 | 0 | 0 | 0 | 0 | | | | Damkipali | 215 |
| 0 | 0 | 0 | 0 | 0 | | | | Sarathimunda | 216 |
| 0 | 0 | 0 | 0 | 0 | | | | Pandripani | 217 |
| 0 | 0 | 0 | 0 | 0 | | | | Gavara | 218 |
| 0 | 0 | 0 | 0 | 0 | | | | Chhualiudar | 219 |
| 0 | 0 | 0 | 0 | 0 | | | | Kanheital | 220 |
| 0 | 0 | 0 | 0 | 0 | | | | Khuripani | 221 |
| 0 | 0 | 0 | 0 | 0 | | | | Chandanjuri | 222 |
| 0 | 0 | 0 | 0 | 0 | | | | Bramhanipali | 223 |
| 0 | 0 | 0 | 0 | 0 | | | | Larambha | 224 |
| 0 | 0 | 30 | 0 | 0 | | | | Dangbahal | 225 |
| 0 | 0 | 0 | 0 | 0 | | | | Suliamal | 226 |
| 0 | 0 | 0 | 0 | 0 | | | | Gadiajor | 227 |
| 0 | 0 | 0 | 0 | 0 | | | | Gunchadihi | 228 |
| 0 | 0 | 0 | 0 | 0 | | | | Thelkochhapar | 229 |
| 0 | 0 | 0 | 0 | 0 | | | | Laherjuri | 230 |
| 0 | 0 | 0 | 0 | 0 | | | | Sidhimunda | 231 |
| 0 | 0 | 0 | 0 | 0 | | | | Burdabahal | 232 |
| 0 | 0 | 0 | 0 | 0 | | | | Kuturla | 233 |
| 0 | 0 | 0 | 0 | 0 | | | | Jalpali | 234 |
| 0 | 0 | 0 | 0 | 0 | | | | Ghasian | 235 |
| 0 | 0 | 0 | 0 | 0 | | | | Rengali | 236 |
| 0 | 0 | 0 | 0 | 0 | | | | Indpur | 237 |
| 0 | 0 | 0 | 0 | 0 | | | | Khursel | 238 |
| 0 | 0 | 0 | 0 | 0 | | | | Debhuin | 239 |
| 0 | 0 | 0 | 0 | 0 | | | | Gerda | 240 |
| 0 | 0 | 0 | 0 | 0 | | | | Gaelpita | 241 |
| 0 | 0 | 0 | 0 | 0 | | | | Maral | 242 |
| 34.3 | 0 | 0 | 0 | 0 | | | | Gandamel | 243 |
| 0 | 0 | 0 | 0 | 0 | | | | Ghumer | 244 |
| 0 | 0 | 0 | 0 | 0 | | | | Ainlatunga | 245 |
| 0 | 0 | 0 | 0 | 0 | | | | Fatamunda | 246 |
| 0 | 0 | 0 | 0 | 0 | | | | Ladangabhata | 247 |

| Sr.No. | Name village | Location code no. | Total area of the village ( in hectares rounded up to one decimal place) | Total population ( 2011 census ) | Number of households (2011 census) | Number of educational amenities available. (I the village , the distance range code viz; a fc Kms and c for 10+ kms of nearest place where is given). | | | | | | | | |
|---|---|---|---|---|---|---|---|---|---|---|---|---|---|---|
| | | | | | | Pre-Primary school (PP) | Primary school (P) | Middle school (M) | Secondary School (S) | Senior Secondary school (SS) | Degree college of arts science & commerce (ASC) | Engineering college(EC) | Medical college (MC) | Management institute (MI) |
| 1 | 2 | 3 | 4 | 5 | 6 | 7 | 8 | 9 | 10 | 11 | 12 | 13 | 14 | 15 |
| 248 | Pandesara | 420562 | 272 | 552 | 155 | c | 1 | 1 a | b | b | c | c | c | |
| 249 | Barbhaga | 420563 | 84 | 111 | 34 | c | 1 | 1 a | c | c | c | c | c | |
| 250 | Pudapadar | 420564 | 130 | 420 | 124 | c | 1 | 1 b | b | b | c | c | c | |
| 251 | Guniabahal | 420565 | 139 | 201 | 61 | c | 1 | 1 b | c | c | c | c | c | |
| 252 | Barjhula | 420566 | 270 | 224 | 57 | c | 1 a | a | c | c | c | c | c | |
| 253 | Bharatbahal | 420567 | 419 | 1096 | 284 | c | 1 | 1 | 1 c | c | c | c | c | |
| 254 | Champasar | 420568 | 92 | 234 | 72 | c | 1 a | a | c | c | c | c | c | |
| 255 | Mudalsar | 420569 | 332 | 510 | 123 | c | 1 | | 1 c | c | c | c | c | |
| 256 | Bagbahali | 420570 | 160 | 298 | 91 | c | 1 a | b | b | b | c | c | c | |
| 257 | Dabkani | 420571 | 349 | 391 | 107 | b | 1 b | b | b | b | c | c | c | |
| 258 | Dhodmahul | 420572 | 118 | 343 | 89 | a | 1 | 1 a | a | a | c | c | c | |
| 259 | Khuntasamalai | 420573 | 518 | 1850 | 484 | 1 | 3 | 2 | 1 a | a | c | c | c | |
| 260 | Daitarimunda | 420574 | 196 | 508 | 147 | a | 1 a | a | b | b | c | c | c | |
| 261 | Kusabahali | 420575 | 153 | 394 | 98 | a | 1 a | a | b | b | c | c | c | |
| 262 | Lakshmimunda | 420578 | 147 | 273 | 69 | c | 1 a | a | c | c | c | c | b | |
| 263 | Dabmal | 420579 | 198 | 223 | 60 | c | 1 a | a | c | c | c | c | c | |
| 264 | Baliabhata | 420586 | 255 | 549 | 122 | b | 1 b | b | c | c | c | c | c | |
| 265 | Ainlapali | 420587 | 172 | 329 | 88 | c | 1 a | a | c | c | c | c | c | |
| 266 | Kuhabaunsa | 420588 | 456 | 915 | 214 | c | 1 a | a | c | c | c | c | c | |
| 267 | Kerbeda | 420589 | 440 | 812 | 171 | c | 1 | 1 a | c | c | c | c | c | |
| 268 | Putisbahal | 420590 | 234 | 504 | 117 | c | 1 | 1 b | c | c | c | c | c | |
| 269 | Dhaunradadar | 420591 | 510 | 444 | 120 | b | 1 | 1 a | b | c | c | c | c | |
| 270 | Banjijhal | 420593 | 425 | 954 | 176 | c | 1 a | a | c | c | c | c | c | |
| 271 | Padhel | 420594 | 708 | 1383 | 325 | b | 1 | 1 | 1 b | b | c | c | c | |
| 272 | Barhamunda | 420597 | 352 | 355 | 91 | c | 1 | 1 a | c | c | c | c | b | |
| 273 | Phulmunda | 420598 | 324 | 393 | 101 | c | 1 b | b | c | c | c | c | c | |
| 274 | Khutanapani | 420599 | 534 | 1112 | 277 | b | 1 | b | b | b | c | c | c | |
| 275 | Baneimunda | 420600 | 718 | 1782 | 395 | b | 2 | 1 | 1 b | b | c | c | c | |
| 276 | Daldali | 420601 | 515 | 1075 | 306 | b | 1 | 1 b | c | c | c | c | c | |
| 277 | Gargadchhapar | 420602 | 141 | 221 | 58 | a | 1 b | a | b | b | c | c | c | |
| 278 | Bada Kalangapali | 420603 | 220 | 610 | 175 | b | 1 b | a | b | c | c | c | c | |
| 279 | Gahirpali | 420604 | 134 | 172 | 54 | c | 1 b | b | b | c | c | c | c | |
| 280 | Tamian | 420605 | 730 | 2178 | 637 | 1 | 3 | 2 | 1 b | b | c | c | c | |
| 281 | Bhatpali | 420606 | 159 | 442 | 119 | c | 1 b | b | b | b | c | c | c | |
| 282 | Ghunghutipali | 420607 | 431 | 692 | 187 | b | 1 | 1 a | b | b | c | c | c | |
| 283 | Deulgaon | 420608 | 581 | 1091 | 291 | c | 2 | 2 | 2 c | c | c | c | c | |

f not available within
ɔr < 5 Kms, b for 5-10
e facility is available

Number of Medical Amenities available. (If not available within the village , the distance range code viz; a for < 5 Kms, b for 5-10 Kms and c for 10+ kms of nearest place where facility is available is given).

Number of Non-Government Medical Amenities available.

| Polytechnic (Pt) | Vocational training school /ITI | Non-formal training centre (NFTC) | Special school for disabled (SSD) | Others (specify) | Community health centre (CHC) | Primary health centre (PHC) | Primary health sub centre (PHS) | Maternity and child welfare centre (MCW) | T.B. clinic (TBC) | Hospital-allopathic (HA) | Hospital-alternative medicine (HO) | Dispensary (D) | Veterinary hospital (VH) | Mobile health clinic (MHC) | Family welfare centre (FWC) | Charitable non Govt. hospital/Nursing home. | Medical practitioner with MBBS Degree | Medical practitioner with other degree | Medical practitioner with no degree | Traditional practitioner and faith healer . | Medicine Shop | Others | Name of Village | Serial Number |
|---|---|---|---|---|---|---|---|---|---|---|---|---|---|---|---|---|---|---|---|---|---|---|---|---|
| 16 | 17 | 18 | 19 | 20 | 21 | 22 | 23 | 24 | 25 | 26 | 27 | 28 | 29 | 30 | 31 | 32 | 33 | 34 | 35 | 36 | 37 | 38 | 2 | 1 |
| c | c | c | | | c | b | c | c | b | c | c | c | c | c | c | 0 | 0 | 0 | 0 | 0 | 0 | 0 | Pandesara | 248 |
| c | c | c | c | | c | b | c | c | b | c | b | c | c | c | c | 0 | 0 | 0 | 0 | 0 | 0 | 0 | Barbhaga | 249 |
| c | c | c | | | c | b | b | c | b | c | a | c | c | c | c | 0 | 0 | 0 | 0 | 0 | 0 | 0 | Pudapadar | 250 |
| c | c | c | c | | c | c | c | c | c | c | a | c | c | c | c | 0 | 0 | 0 | 0 | 0 | 0 | 0 | Guniabahal | 251 |
| c | c | c | c | | c | c | c | c | b | c | c | c | c | c | c | 0 | 0 | 0 | 0 | 0 | 0 | 0 | Barjhula | 252 |
| c | c | c | | | c | b | c | c | c | c | b | c | c | c | c | 0 | 0 | 0 | 0 | 0 | 0 | 0 | Bharatbahal | 253 |
| c | c | c | | | c | b | c | c | b | c | c | c | c | c | c | 0 | 0 | 0 | 0 | 0 | 0 | 0 | Champasar | 254 |
| c | c | c | c | | c | b | c | c | b | c | b | a | c | c | c | 0 | 0 | 0 | 0 | 0 | 0 | 0 | Mudalsar | 255 |
| c | c | | c | | c | c | b | c | c | c | c | a | a | c | c | 0 | 0 | 0 | 0 | 0 | 0 | 0 | Bagbahali | 256 |
| c | c | c | | | c | c | b | c | c | c | c | a | a | c | c | 0 | 0 | 0 | 0 | 0 | 0 | 0 | Dabkani | 257 |
| c | b | c | c | | c | c | b | c | b | a | c | a | a | c | c | 0 | 0 | 0 | 0 | 1 | 0 | 0 | Dhodmahul | 258 |
| c | c | c | c | | c | c | a | c | b | a | c | b | a | c | c | 0 | 0 | 2 | 2 | 2 | 1 | 0 | Khuntasamalai | 259 |
| c | c | b | b | | c | c | b | c | b | b | c | c | b | c | c | 0 | 0 | 0 | 1 | 0 | 0 | 0 | Daitarimunda | 260 |
| c | c | | c | | c | c | c | c | c | c | c | b | c | c | c | 0 | 0 | 0 | 0 | 2 | 0 | 0 | Kusabahali | 261 |
| c | c | c | c | | c | c | b | c | b | c | c | c | c | c | c | 0 | 0 | 0 | 0 | 0 | 0 | 0 | Lakshmimunda | 262 |
| c | c | c | c | | c | c | b | c | c | c | c | c | c | c | c | 0 | 0 | 0 | 0 | 0 | 0 | 0 | Dabmal | 263 |
| c | c | c | c | | c | c | b | c | b | c | b | c | c | c | c | 0 | 0 | 0 | 0 | 0 | 0 | 0 | Baliabhata | 264 |
| c | c | | c | | c | c | c | c | c | c | b | c | c | c | c | 0 | 0 | 0 | 0 | 0 | 0 | 0 | Ainlapali | 265 |
| c | c | | c | | c | c | c | c | b | c | b | b | c | c | c | 0 | 0 | 0 | 0 | 0 | 0 | 0 | Kuhabaunsa | 266 |
| c | c | | c | | c | b | c | c | b | c | a | c | b | c | c | 0 | 0 | 0 | 0 | 0 | 0 | 0 | Kerbeda | 267 |
| c | c | c | c | | c | b | c | c | b | c | c | c | c | c | c | 0 | 0 | 0 | 0 | 0 | 0 | 0 | Putisbahal | 268 |
| c | c | c | c | c | c | b | c | c | b | c | a | b | c | c | c | 0 | 0 | 0 | 0 | 0 | 0 | 0 | Dhaunradadar | 269 |
| c | c | c | c | | b | a | c | c | b | c | b | b | a | c | b | 0 | 0 | 0 | 0 | 0 | 0 | 0 | Banjijhal | 270 |
| c | b | c | c | | c | a | | 1 c | b | b | a | b | b | c | c | 0 | 0 | 0 | 0 | 0 | 3 | 0 | Padhel | 271 |
| c | c | c | c | | c | a | c | c | a | c | b | c | c | c | c | 0 | 0 | 0 | 0 | 0 | 0 | 0 | Barhamunda | 272 |
| c | c | c | c | | c | b | c | c | b | c | b | b | c | c | c | 0 | 0 | 0 | 0 | 2 | 0 | 0 | Phulmunda | 273 |
| c | b | c | c | | c | c | c | b | b | b | b | b | b | c | c | 0 | 0 | 0 | 3 | 5 | 0 | 0 | Khutanapani | 274 |
| c | b | c | c | | c | c | | 1 c | c | b | c | b | b | c | b | 0 | 0 | 0 | 5 | 3 | 3 | 0 | Baneimunda | 275 |
| c | c | c | c | | c | c | c | c | c | b | b | b | b | c | c | 0 | 0 | 0 | 3 | 2 | 0 | 0 | Daldali | 276 |
| c | b | c | c | | c | c | c | c | c | b | b | c | b | c | c | 0 | 0 | 0 | 0 | 0 | 2 | 0 | Gargadchhapar | 277 |
| c | c | c | c | | c | b | c | c | c | c | b | a | c | c | c | 0 | 0 | 0 | 0 | 0 | 0 | 0 | Bada Kalangapali | 278 |
| c | c | c | c | | c | b | c | c | c | c | b | c | a | c | c | 0 | 0 | 0 | 0 | 0 | 0 | 0 | Gahirpali | 279 |
| c | c | c | c | | c | c | | 1 c | c | c | c | a | c | c | c | 0 | 0 | 0 | 0 | 0 | 3 | 0 | Tamian | 280 |
| c | c | c | c | | c | c | c | c | c | c | c | c | a | c | c | 0 | 0 | 0 | 0 | 0 | 0 | 0 | Bhatpali | 281 |
| c | c | c | c | | c | b | c | c | c | c | b | c | c | c | c | 0 | 0 | 0 | 0 | 0 | 0 | 0 | Ghunghutipali | 282 |
| c | c | c | c | | c | c | c | c | c | c | c | c | c | c | c | 0 | 0 | 0 | 1 | 2 | 1 | 0 | Deulgaon | 283 |

| Serial Number | Name of Village | Availability of drinking water - Yes / No | | | | | | | | Availability of toilet & others Yes / No | | | | Communication and transport facilities (l except for Village Pin Code ,If not availabl viz; a for < 5 Kms, b for 5-10 Kms and c f available is given). | | | | | | | |
|---|---|---|---|---|---|---|---|---|---|---|---|---|---|---|---|---|---|---|---|---|---|
| | | Tap water (Treated/Untreated) | Well water (Covered / Uncovered well) | Hand Pump | Tube wells / Bore well | Spring | River / Canal | Tank / Pond / Lake | Others | Community toilet including bath. | Community toilet excluding bath. | Rural sanitary mart or sanitary hardware outlet available near the village. | Community bio- gas or recycle of waste for productive use. | Post office(PO) | Sub post office (SPO) | Post & Telegraph office (P&TO) | Village Pin Code | Telephones (Land lines) | Public call office (PCO) | Mobile phone coverage | Internet cafes/ Common service centre (CSC) |
| 1 | 2 | 39 | 40 | 41 | 42 | 43 | 44 | 45 | 46 | 47 | 48 | 49 | 50 | 51 | 52 | 53 | 54 | 55 | 56 | 57 | 58 |
| 248 | Pandesara | No | Yes | Yes | No | No | No | Yes | No | No | No | No | No | a | c | c | 767025 | Yes | | Yes | c |
| 249 | Barbhaga | No | Yes | Yes | No | No | No | Yes | No | No | No | No | No | b | c | c | 767025 | Yes | | Yes | c |
| 250 | Pudapadar | No | Yes | Yes | No | No | No | Yes | No | No | No | No | No | a | c | c | 767025 | c | c | Yes | c |
| 251 | Guniabahal | No | Yes | Yes | No | No | No | Yes | No | No | No | No | No | b | c | c | 767025 | c | c | Yes | c |
| 252 | Barjhula | No | Yes | Yes | No | No | No | Yes | No | No | No | No | No | b | c | c | 767025 | Yes | | Yes | c |
| 253 | Bharatbahal | Yes | Yes | Yes | No | No | No | Yes | No | No | No | No | No | b | c | c | 767025 | Yes | | Yes | c |
| 254 | Champasar | No | Yes | Yes | No | No | No | Yes | No | No | No | No | No | b | c | c | 767025 | Yes | | Yes | c |
| 255 | Mudalsar | No | Yes | Yes | No | No | No | Yes | No | No | No | No | No | b | c | c | 767025 | Yes | | Yes | c |
| 256 | Bagbahali | No | Yes | Yes | No | No | Yes | Yes | No | No | No | No | No | a | c | c | 767025 | Yes | | Yes | c |
| 257 | Dabkani | No | Yes | Yes | No | No | No | Yes | No | No | No | No | No | a | c | c | 767025 | Yes | | Yes | c |
| 258 | Dhodmahul | No | Yes | Yes | No | No | No | Yes | No | No | No | No | No | a | b | b | 767025 | a | a | Yes | b |
| 259 | Khuntasamalai | Yes | Yes | Yes | No | No | Yes | Yes | No | No | No | No | No | Yes | c | c | 767025 | Yes | Yes | Yes | c |
| 260 | Daitarimunda | No | Yes | Yes | No | No | Yes | Yes | No | No | No | No | No | a | c | c | 767025 | a | a | Yes | c |
| 261 | Kusabahali | No | Yes | Yes | No | No | Yes | Yes | No | No | No | No | No | a | c | c | 767025 | c | c | Yes | c |
| 262 | Lakshmimunda | Yes | Yes | Yes | No | No | No | Yes | No | No | No | No | No | a | c | c | 767025 | b | b | Yes | b |
| 263 | Dabmal | Yes | Yes | Yes | No | No | No | Yes | No | No | No | No | No | a | c | c | 767025 | Yes | | Yes | b |
| 264 | Baliabhata | Yes | Yes | Yes | No | No | No | Yes | No | No | No | No | No | b | c | c | 767027 | Yes | | Yes | Yes |
| 265 | Ainlapali | Yes | Yes | Yes | No | No | No | Yes | No | No | No | No | No | c | b | c | 767027 | c | c | Yes | c |
| 266 | Kuhabaunsa | Yes | Yes | Yes | No | No | Yes | Yes | No | No | No | No | No | c | b | c | 767027 | Yes | | Yes | c |
| 267 | Kerbeda | Yes | Yes | Yes | No | No | No | Yes | No | No | No | No | No | c | c | c | 767027 | Yes | | Yes | c |
| 268 | Putisbahal | Yes | Yes | Yes | No | No | No | Yes | No | No | No | No | No | c | c | c | 767025 | c | c | Yes | c |
| 269 | Dhaunradadar | No | Yes | Yes | No | Yes | No | Yes | No | No | No | No | No | a | c | c | 767025 | c | c | Yes | c |
| 270 | Banjijhal | Yes | Yes | Yes | No | No | No | Yes | No | No | No | No | No | a | c | c | 767025 | c | c | Yes | c |
| 271 | Padhel | No | Yes | Yes | No | No | No | Yes | No | No | No | No | No | Yes | b | b | 767025 | Yes | | Yes | b |
| 272 | Barhamunda | Yes | Yes | Yes | No | No | No | Yes | No | No | No | No | No | a | c | c | 767025 | Yes | | Yes | c |
| 273 | Phulmunda | No | Yes | Yes | No | No | Yes | Yes | No | No | No | No | No | b | c | c | 767025 | Yes | | Yes | c |
| 274 | Khutanapani | No | Yes | Yes | No | No | No | Yes | No | No | No | No | No | a | b | b | 767025 | Yes | | Yes | c |
| 275 | Baneimunda | No | Yes | Yes | No | No | No | Yes | No | No | No | No | No | Yes | b | b | 767025 | Yes | | Yes | b |
| 276 | Daldali | No | Yes | Yes | No | No | No | Yes | No | No | No | No | No | a | b | b | 767025 | Yes | | Yes | c |
| 277 | Gargadchhapar | No | Yes | Yes | No | No | No | Yes | No | No | No | No | No | a | b | b | 767025 | Yes | | Yes | b |
| 278 | Bada Kalangapali | No | Yes | Yes | No | No | No | Yes | No | No | No | No | No | a | c | c | 767041 | Yes | | Yes | c |
| 279 | Gahirpali | No | Yes | Yes | No | No | No | Yes | No | No | No | No | No | c | c | c | 767025 | Yes | | Yes | c |
| 280 | Tamian | Yes | Yes | Yes | No | No | Yes | Yes | No | No | No | No | No | Yes | c | c | 767025 | Yes | Yes | Yes | c |
| 281 | Bhatpali | No | Yes | Yes | No | No | Yes | Yes | No | No | No | No | No | a | c | c | 767025 | Yes | | Yes | c |
| 282 | Ghunghutipali | No | Yes | Yes | No | No | No | Yes | No | No | No | No | No | a | c | c | 767041 | Yes | | Yes | c |
| 283 | Deulgaon | No | Yes | Yes | No | No | No | Yes | No | No | No | No | No | Yes | c | c | 767041 | Yes | | Yes | c |

If amenities available code -Yes is given
le within the village , the distance range code
for 10+ kms of nearest place where facility is

Village connected to highways,village roads, banks & credit societies (If amenities
range code viz; a for < 5 Kms, b for 5-10 Kms and c for 10+

| Private courier facility | Bus service (Public & Private) | Railway stations | Auto/Modified Autos | Taxis and Vans | Tractors | Cycle-pulled rickshaws(Manual & Machine driven) | Carts driven by animals | Sea /River ferry service | Connected to national highway(NH) | Connected to state highway(SH) | Connected to major district road (MDR) | Connected to others district road | Pucca roads | Kutchcha roads | Name of Village | Serial Number |
|---|---|---|---|---|---|---|---|---|---|---|---|---|---|---|---|---|
| 59 | 60 | 61 | 62 | 63 | 64 | 65 | 66 | 67 | 68 | 69 | 70 | 71 | 72 | 73 | 2 | 1 |
| c | b | c | c | b | Yes | Yes | Yes | a | a | c | c | b | Yes | Yes | Pandesara | 248 |
| c | c | c | c | c | c | Yes | Yes | b | b | c | c | c | Yes | Yes | Barbhaga | 249 |
| c | b | c | c | b | c | Yes | Yes | a | a | c | c | b | Yes | Yes | Pudapadar | 250 |
| c | c | c | c | c | c | Yes | Yes | b | b | c | c | c | Yes | Yes | Guniabahal | 251 |
| c | c | c | c | c | c | Yes | Yes | b | b | c | c | c | Yes | Yes | Barjhula | 252 |
| c | c | c | c | c | Yes | Yes | Yes | b | b | c | c | b | Yes | Yes | Bharatbahal | 253 |
| c | c | c | c | c | c | Yes | Yes | b | b | c | c | c | Yes | Yes | Champasar | 254 |
| c | c | c | c | c | Yes | Yes | Yes | b | b | c | c | c | Yes | Yes | Mudalsar | 255 |
| c | a | c | c | b | c | Yes | Yes | Yes | a | b | b | c | Yes | Yes | Bagbahali | 256 |
| c | Yes | c | c | a | c | Yes | Yes | Yes | a | Yes | Yes | Yes | Yes | Yes | Dabkani | 257 |
| b | Yes | c | c | a | c | Yes | Yes | a | a | a | a | a | a | Yes | Dhodmahul | 258 |
| c | Yes | c | Yes | Yes | Yes | Yes | Yes | c | | a | a | Yes | Yes | Yes | Khuntasamalai | 259 |
| c | c | c | c | b | c | Yes | Yes | a | a | b | b | Yes | c | Yes | Daitarimunda | 260 |
| c | c | c | c | c | a | Yes | c | a | a | c | c | c | a | Yes | Kusabahali | 261 |
| b | b | c | c | b | c | Yes | Yes | a | a | c | c | Yes | b | Yes | Lakshmimunda | 262 |
| b | b | c | c | b | c | Yes | Yes | a | a | c | c | Yes | b | Yes | Dabmal | 263 |
| c | c | c | c | c | Yes | Yes | Yes | b | b | c | Yes | Yes | Yes | Yes | Baliabhata | 264 |
| c | c | c | c | Yes | c | Yes | Yes | c | c | c | c | Yes | b | Yes | Ainlapali | 265 |
| c | b | c | c | Yes | Yes | Yes | Yes | c | c | c | c | Yes | c | Yes | Kuhabaunsa | 266 |
| c | b | c | c | Yes | Yes | Yes | Yes | c | c | b | Yes | Yes | Yes | Yes | Kerbeda | 267 |
| c | b | c | c | Yes | Yes | Yes | Yes | c | c | c | Yes | Yes | Yes | Yes | Putisbahal | 268 |
| c | Yes | c | c | Yes | c | Yes | Yes | a | a | a | a | c | c | Yes | Dhaunradadar | 269 |
| c | Yes | c | c | Yes | Yes | Yes | Yes | a | a | c | Yes | Yes | Yes | Yes | Banjijhal | 270 |
| b | Yes | c | b | Yes | Yes | Yes | Yes | c | | b | Yes | Yes | Yes | Yes | Padhel | 271 |
| c | b | c | c | b | a | Yes | Yes | a | a | c | c | Yes | b | Yes | Barhamunda | 272 |
| c | c | c | c | c | b | Yes | c | b | b | c | c | c | b | Yes | Phulmunda | 273 |
| c | b | b | b | b | Yes | Yes | Yes | a | a | b | b | b | Yes | Yes | Khutanapani | 274 |
| b | b | c | Yes | b | Yes | Yes | Yes | c | | b | b | b | Yes | Yes | Baneimunda | 275 |
| c | b | c | b | b | Yes | Yes | Yes | a | a | b | b | b | c | Yes | Daldali | 276 |
| b | Yes | c | c | b | c | Yes | c | a | a | b | Yes | c | Yes | Yes | Gargadchhapar | 277 |
| c | a | c | c | c | Yes | Yes | Yes | a | a | c | c | a | a | Yes | Bada Kalangapali | 278 |
| c | a | c | c | b | c | Yes | Yes | c | c | c | c | c | Yes | Yes | Gahirpali | 279 |
| Yes | Yes | c | Yes | Yes | Yes | Yes | Yes | Yes | | Yes | c | c | Yes | Yes | Tamian | 280 |
| c | a | c | c | a | c | Yes | Yes | Yes | a | c | c | c | Yes | Yes | Bhatpali | 281 |
| c | c | c | c | Yes | Yes | Yes | Yes | a | a | c | c | b | b | Yes | Ghunghutipali | 282 |
| c | b | c | c | b | c | Yes | Yes | c | | c | c | c | Yes | Yes | Deulgaon | 283 |

s available code -Yes is given, If not available within the village , the distance - kms of nearest place where facility is available is given).

Availability of miscellaneous facilities (If amenities available code -Yes is gi available within the village , the distance range code viz; a for < 5 Kms, b f and c for 10+ kms of nearest place where facility is available is given).

| Serial Number | Name of Village | Water bounded macadam(WBM) roads | Navigable waterway (river/canal)(NW) | Footpaths (FP) | Commercial & Co-operative Banks | ATM | Agricultural Credit Societies | Self-Help Group (SHG) | Public distribution system (PDS) shop | Mandis / Regular market | Weekly Haat | Agricultural marketing society | Integrated Child Development Scheme (Nutritional Centres) | Anganwadi Centre (Nutritional Centres) | Others (Nutritional Centres) | ASHA (Accredited Social Health Activist) | Community centre with/without TV | Sports Field, | Sports Club / Recreation Centre | Cinema / Video Hall | Public Library | Public Reading Room |
|---|---|---|---|---|---|---|---|---|---|---|---|---|---|---|---|---|---|---|---|---|---|---|
| 1 | 2 | 74 | 75 | 76 | 77 | 78 | 79 | 80 | 81 | 82 | 83 | 84 | 85 | 86 | 87 | 88 | 89 | 90 | 91 | 92 | 93 | 94 |
| 248 | Pandesara | c | a | Yes | c | c | c | Yes | a | b | b | a | a | Yes | a | Yes | a | a | a | a | a | a |
| 249 | Barbhaga | b | b | Yes | c | c | c | Yes | a | a | a | a | a | Yes | a | Yes | a | a | a | a | c | b |
| 250 | Pudapadar | a | a | Yes | c | c | c | Yes | a | a | a | a | a | Yes | a | Yes | a | a | a | a | c | a |
| 251 | Guniabahal | c | b | Yes | c | c | c | Yes | a | b | a | a | a | Yes | a | Yes | a | a | a | a | c | a |
| 252 | Barjhula | c | b | Yes | c | c | Yes | Yes | a | c | a | a | a | Yes | a | Yes | a | a | a | a | c | b |
| 253 | Bharatbahal | a | b | Yes | c | c | c | Yes | a | b | a | a | a | Yes | a | Yes | a | Yes | Yes | a | c | c |
| 254 | Champasar | c | b | Yes | c | c | c | Yes | a | b | b | a | a | a | a | Yes | a | a | a | a | c | b |
| 255 | Mudalsar | b | b | Yes | c | c | c | Yes | b | a | a | b | b | Yes | b | Yes | b | b | b | b | c | b |
| 256 | Bagbahali | b | c | Yes | c | c | Yes | Yes | a | Yes | a | a | a | Yes | a | Yes | a | a | a | a | b | a |
| 257 | Dabkani | Yes | c | Yes | c | c | c | Yes | a | a | b | a | a | Yes | a | Yes | a | a | a | a | b | a |
| 258 | Dhodmahul | b | a | Yes | b | b | b | Yes | a | b | a | a | a | Yes | a | Yes | a | a | a | a | b | a |
| 259 | Khuntasamalai | c | c | Yes | c | c | c | Yes | Yes | a | Yes | a | Yes | Yes | a | Yes | Yes | Yes | Yes | a | Yes | Yes |
| 260 | Daitarimunda | b | a | Yes | c | c | c | Yes | Yes | a | a | c | b | Yes | c | Yes | Yes | Yes | a | b | b | b |
| 261 | Kusabahali | Yes | a | Yes | c | c | c | Yes | a | c | a | a | a | Yes | a | Yes | a | a | b | a | a | c |
| 262 | Lakshmimunda | a | a | Yes | c | c | c | Yes | b | b | b | b | b | Yes | b | Yes | b | b | b | b | a | b |
| 263 | Dabmal | c | a | Yes | c | c | c | Yes | a | c | a | a | a | Yes | a | Yes | a | a | b | a | b | b |
| 264 | Baliabhata | Yes | b | Yes | c | c | c | Yes | b | c | b | b | b | Yes | b | Yes | b | b | b | b | b | a |
| 265 | Ainlapali | c | c | Yes | c | c | c | Yes | a | c | b | a | a | Yes | a | Yes | a | a | b | a | c | a |
| 266 | Kuhabaunsa | c | c | Yes | c | c | c | Yes | a | c | a | a | a | Yes | a | Yes | a | a | a | a | c | a |
| 267 | Kerbeda | c | c | Yes | c | c | Yes | Yes | a | c | a | a | a | Yes | a | Yes | a | a | a | a | c | a |
| 268 | Putisbahal | Yes | c | Yes | c | c | Yes | Yes | a | c | a | a | a | Yes | a | Yes | a | a | b | a | b | b |
| 269 | Dhaunradadar | b | a | Yes | c | c | c | Yes | b | c | b | b | b | Yes | b | Yes | b | b | a | b | b | b |
| 270 | Banjijhal | b | a | Yes | c | c | c | Yes | Yes | c | a | a | a | Yes | a | Yes | a | a | b | a | b | c |
| 271 | Padhel | a | c | Yes | b | b | b | Yes | a | c | Yes | a | a | Yes | a | Yes | a | Yes | Yes | a | a | c |
| 272 | Barhamunda | b | a | Yes | c | c | c | Yes | b | c | a | b | b | Yes | b | Yes | b | b | b | b | a | c |
| 273 | Phulmunda | Yes | b | Yes | c | c | c | Yes | Yes | a | a | c | c | Yes | b | Yes | a | b | a | c | c | c |
| 274 | Khutanapani | Yes | a | Yes | b | b | b | Yes | Yes | b | a | c | c | Yes | b | Yes | a | Yes | Yes | c | c | c |
| 275 | Baneimunda | c | c | Yes | b | b | b | Yes | Yes | a | b | c | Yes | Yes | a | Yes | a | Yes | Yes | c | c | a |
| 276 | Daldali | Yes | a | Yes | b | b | b | Yes | Yes | b | a | c | c | Yes | c | Yes | b | Yes | Yes | b | c | b |
| 277 | Gargadchhapar | c | a | Yes | b | b | b | Yes | a | a | a | a | a | a | a | Yes | a | a | b | a | c | a |
| 278 | Bada Kalangapali | c | a | Yes | c | c | c | Yes | b | b | b | b | b | Yes | b | Yes | b | b | b | b | c | b |
| 279 | Gahirpali | a | c | Yes | c | c | c | Yes | b | a | a | b | b | Yes | b | Yes | b | b | b | b | c | a |
| 280 | Tamian | Yes | Yes | Yes | c | c | c | Yes | Yes | a | Yes | c | Yes | Yes | c | Yes | Yes | Yes | Yes | a | b | b |
| 281 | Bhatpali | a | c | Yes | c | c | c | Yes | a | c | a | a | a | Yes | a | Yes | a | a | b | a | b | a |
| 282 | Ghunghutipali | Yes | a | Yes | c | c | c | Yes | a | c | b | a | a | Yes | a | Yes | a | a | b | a | b | a |
| 283 | Deulgaon | Yes | c | Yes | c | c | c | Yes | Yes | c | a | a | a | Yes | a | Yes | a | Yes | Yes | a | a | c |

| iven, If not or 5-10 Kms | | | Availability of electricity (Yes/No) | | | | Nearest Town | | Name of Village | Serial Number |
|---|---|---|---|---|---|---|---|---|---|---|
| Newspaper Supply | Assembly Polling station | Birth & Death Registration Office | Power Supply for Domestic Use (ED) | Power Supply for Agricultural Use (EAG) | Power Supply for Commercial Use (EC) | Power Supply for All Uses (EA) | Name | Distance range code i.e. a for < 5 Kms, b for 5-10 Kms and c for 10+ kms . | | |
| 95 | 96 | 97 | 98 | 99 | 100 | 101 | 102 | 103 | 2 | 1 |
| Yes | Yes | b | Yes | No | No | No | PATNAGARH | c | Pandesara | 248 |
| Yes | a | b | Yes | No | No | No | PATNAGARH | c | Barbhaga | 249 |
| Yes | a | b | Yes | No | No | No | PATNAGARH | c | Pudapadar | 250 |
| Yes | a | c | Yes | No | No | No | PATNAGARH | c | Guniabahal | 251 |
| Yes | a | c | Yes | No | No | No | PATNAGARH | c | Barjhula | 252 |
| Yes | Yes | b | Yes | No | No | No | PATNAGARH | c | Bharatbahal | 253 |
| Yes | a | b | Yes | No | No | No | PATNAGARH | c | Champasar | 254 |
| Yes | b | b | Yes | No | No | No | PATNAGARH | c | Mudalsar | 255 |
| Yes | a | c | No | No | No | No | PATNAGARH | c | Bagbahali | 256 |
| Yes | a | c | No | No | No | No | PATNAGARH | c | Dabkani | 257 |
| Yes | a | c | Yes | No | No | No | PATNAGARH | c | Dhodmahul | 258 |
| Yes | Yes | c | Yes | Yes | Yes | Yes | PATNAGARH | c | Khuntasamalai | 259 |
| Yes | Yes | c | Yes | No | No | No | PATNAGARH | c | Daitarimunda | 260 |
| Yes | Yes | c | Yes | Yes | Yes | Yes | PATNAGARH | b | Kusabahali | 261 |
| Yes | b | c | No | No | No | No | PATNAGARH | c | Lakshmimunda | 262 |
| Yes | a | c | No | No | No | No | PATNAGARH | c | Dabmal | 263 |
| Yes | b | c | Yes | Yes | Yes | Yes | PATNAGARH | c | Baliabhata | 264 |
| Yes | a | c | No | No | No | No | PATNAGARH | c | Ainlapali | 265 |
| Yes | a | c | Yes | No | No | No | PATNAGARH | c | Kuhabaunsa | 266 |
| Yes | Yes | b | Yes | No | No | No | PATNAGARH | c | Kerbeda | 267 |
| Yes | a | b | No | No | No | No | PATNAGARH | c | Putisbahal | 268 |
| Yes | b | b | No | No | No | No | PATNAGARH | c | Dhaunradadar | 269 |
| Yes | a | a | Yes | Yes | Yes | Yes | PATNAGARH | b | Banjijhal | 270 |
| Yes | Yes | a | Yes | No | No | No | PATNAGARH | b | Padhel | 271 |
| Yes | b | a | Yes | No | No | No | PATNAGARH | c | Barhamunda | 272 |
| Yes | a | b | Yes | No | No | No | PATNAGARH | c | Phulmunda | 273 |
| Yes | Yes | c | Yes | No | No | No | PATNAGARH | c | Khutanapani | 274 |
| Yes | Yes | c | Yes | No | No | No | PATNAGARH | b | Baneimunda | 275 |
| Yes | Yes | c | Yes | No | No | No | PATNAGARH | b | Daldali | 276 |
| Yes | Yes | c | Yes | No | No | No | PATNAGARH | b | Gargadchhapar | 277 |
| Yes | Yes | b | Yes | No | No | No | PATNAGARH | c | Bada Kalangapali | 278 |
| Yes | a | b | No | No | No | No | PATNAGARH | c | Gahirpali | 279 |
| Yes | Yes | c | Yes | No | No | No | PATNAGARH | c | Tamian | 280 |
| Yes | a | c | No | No | No | No | PATNAGARH | c | Bhatpali | 281 |
| Yes | a | b | Yes | No | No | No | PATNAGARH | c | Ghunghutipali | 282 |
| Yes | Yes | c | Yes | No | No | No | PATNAGARH | c | Deulgaon | 283 |

Land Use

| Serial Number | Name of Village | Area under different types of land use ( in hectares rounded up to one decimal place) | | | | | | | | | | |
|---|---|---|---|---|---|---|---|---|---|---|---|---|
| | | Forests | Area under Non-agricultural Uses | Barren and Un-cultivable land | Permanent Pastures and Other Grazing Lands | Land Under Miscellaneous Tree Crops etc. | Culturable Waste Land | Fallow lands other than current fallows | Current Fallows | Net Area Sown | Total Irrigated Land Area | Total Un-irrigated Land Area |
| 1 | 2 | 104 | 105 | 106 | 107 | 108 | 109 | 110 | 111 | 112 | 113 | 114 |
| 248 | Pandesara | 24.6 | 4.1 | 19.8 | 10.4 | 0.5 | 0 | 0.9 | 1.4 | 210.4 | 0 | 210.4 |
| 249 | Barbhaga | 10.1 | 1.4 | 3.2 | 3.3 | 0 | 0 | 0.6 | 0.8 | 64.5 | 0 | 64.5 |
| 250 | Pudapadar | 1.5 | 3.9 | 31.2 | 12.3 | 0.5 | 0 | 0.9 | 1.2 | 78.5 | 0 | 78.5 |
| 251 | Guniabahal | 27 | 1.2 | 8.6 | 18 | 0.3 | 0 | 0.6 | 0.8 | 82.6 | 0 | 82.6 |
| 252 | Barjhula | 136.1 | 3 | 14.6 | 25.5 | 0 | 0 | 0.8 | 2.2 | 87.7 | 0 | 87.7 |
| 253 | Bharatbahal | 14 | 15.6 | 46.2 | 22.3 | 0.4 | 0.2 | 1.3 | 1.7 | 317.3 | 0 | 317.3 |
| 254 | Champasar | 0.3 | 1.9 | 12.7 | 9.6 | 0 | 0 | 1 | 1.5 | 65 | 0 | 65 |
| 255 | Mudalsar | 23.3 | 6.1 | 38.9 | 40.6 | 1 | 0 | 1.6 | 2.3 | 218.2 | 0 | 218.2 |
| 256 | Bagbahali | 18.9 | 2.7 | 17 | 12.3 | 0 | 0 | 0.6 | 1.2 | 107.2 | 0 | 107.2 |
| 257 | Dabkani | 63 | 7.7 | 28.5 | 45.1 | 1 | 1.2 | 0.9 | 0.8 | 200.7 | 0 | 200.7 |
| 258 | Dhodmahul | 4.7 | 2.9 | 9.8 | 5.7 | 0 | 0 | 1 | 1.2 | 92.7 | 0 | 92.7 |
| 259 | Khuntasamalai | 1.6 | 29.4 | 58.2 | 8.7 | 2.2 | 2.8 | 4.9 | 0 | 410.2 | 0 | 410.2 |
| 260 | Daitarimunda | 6.8 | 3.4 | 24 | 12.1 | 0.7 | 0 | 1 | 1.2 | 146.7 | 0 | 146.7 |
| 261 | Kusabahali | 0.2 | 4.5 | 9.7 | 0 | 0.9 | 0 | 0.8 | 1.5 | 135.4 | 0 | 135.4 |
| 262 | Lakshmimunda | 22 | 2.6 | 8.4 | 14.2 | 0 | 0.1 | 1.2 | 0.8 | 97.7 | 0 | 97.7 |
| 263 | Dabmal | 42.1 | 3 | 51.3 | 19 | 0 | 0.2 | 1.6 | 1.3 | 79.5 | 0 | 79.5 |
| 264 | Baliabhata | 1.7 | 8.6 | 24.7 | 10.1 | 0.3 | 0.3 | 0.9 | 1.3 | 207.1 | 0 | 207.1 |
| 265 | Ainlapali | 0 | 4.3 | 21.5 | 6.6 | 0.7 | 0 | 0.8 | 1.4 | 136.6 | 0 | 136.6 |
| 266 | Kuhabaunsa | 32.9 | 11.2 | 30 | 41.6 | 0.6 | 0 | 0.9 | 1.4 | 337.5 | 0 | 337.5 |
| 267 | Kerbeda | 52.5 | 12.5 | 22.2 | 34 | 0.6 | 0 | 1 | 1.5 | 315.7 | 0 | 315.7 |
| 268 | Putisbahal | 19.3 | 3.8 | 26.6 | 19.2 | 0.1 | 0.3 | 0.8 | 1.9 | 162 | 0 | 162 |
| 269 | Dhaunradadar | 85.4 | 4.4 | 12.2 | 19.2 | 0.4 | 0 | 0.4 | 0.7 | 387.2 | 0 | 387.2 |
| 270 | Banjijhal | 57.2 | 9.1 | 24.9 | 34.4 | 0 | 1.4 | 0.9 | 1.5 | 295.6 | 0 | 295.6 |
| 271 | Padhel | 42 | 22.3 | 42 | 66.2 | 1.3 | 4.2 | 1.3 | 1.7 | 527.1 | 0 | 527.1 |
| 272 | Barhamunda | 194.1 | 3.2 | 18.9 | 29 | 0 | 0 | 2 | 1.6 | 103.1 | 0 | 103.1 |
| 273 | Phulmunda | 93.4 | 8 | 19.7 | 33.4 | 0 | 0 | 0 | 0.6 | 168.8 | 0 | 168.8 |
| 274 | Khutanapani | 24.1 | 18 | 46.1 | 35.4 | 1.2 | 0.1 | 2.8 | 2 | 404.2 | 0 | 404.2 |
| 275 | Baneimunda | 30.1 | 28.9 | 11.3 | 41.5 | 0 | 0 | 1.6 | 1.2 | 603.3 | 0 | 603.3 |
| 276 | Daldali | 21.1 | 15.8 | 31.5 | 20.2 | 1.1 | 0 | 1.7 | 2.1 | 421.5 | 0 | 421.5 |
| 277 | Gargadchhapar | 6.1 | 1.5 | 9.6 | 20.2 | 0 | 0 | 0.8 | 1.2 | 101.6 | 0 | 101.6 |
| 278 | Bada Kalangapali | 9.8 | 3.8 | 17.5 | 9.8 | 0.3 | 0 | 0.5 | 1 | 177.3 | 11.2 | 166.1 |
| 279 | Gahirpali | 5.7 | 1.8 | 5 | 7.2 | 0.3 | 0 | 0.6 | 1.2 | 112.1 | 0 | 112.1 |
| 280 | Tamian | 28.7 | 34.2 | 131 | 40.2 | 3.5 | 0 | 5.1 | 7.2 | 480.1 | 0 | 480.1 |
| 281 | Bhatpali | 0 | 2.5 | 20.4 | 3.1 | 0.1 | 0 | 1 | 1.3 | 130.5 | 0 | 130.5 |
| 282 | Ghunghutipali | 0.8 | 7 | 22.7 | 15.9 | 45.5 | 0 | 1.2 | 1.6 | 336.4 | 20.2 | 316.2 |
| 283 | Deulgaon | 23.9 | 13.6 | 61.7 | 40.6 | 0.6 | 0 | 0.5 | 1.3 | 438.8 | 11.9 | 427 |

| Area irrigated by source (in hectare). | | | | | Name of three most important commodities manufactured | | | | |
|---|---|---|---|---|---|---|---|---|---|
| Canals ( C ) | Wells/Tube-wells(W/TW) | Tanks/Lakes(T/L) | Water Falls(WF) | Others(O) | First | Second | Third | Name of Village | Serial Number |
| 115 | 116 | 117 | 118 | 119 | 120 | 121 | 122 | 2 | 1 |
| 0 | 0 | 0 | 0 | 0 | | | | Pandesara | 248 |
| 0 | 0 | 0 | 0 | 0 | | | | Barbhaga | 249 |
| 0 | 0 | 0 | 0 | 0 | | | | Pudapadar | 250 |
| 0 | 0 | 0 | 0 | 0 | | | | Guniabahal | 251 |
| 0 | 0 | 0 | 0 | 0 | | | | Barjhula | 252 |
| 0 | 0 | 0 | 0 | 0 | | | | Bharatbahal | 253 |
| 0 | 0 | 0 | 0 | 0 | | | | Champasar | 254 |
| 0 | 0 | 0 | 0 | 0 | | | | Mudalsar | 255 |
| 0 | 0 | 0 | 0 | 0 | | | | Bagbahali | 256 |
| 0 | 0 | 0 | 0 | 0 | | | | Dabkani | 257 |
| 0 | 0 | 0 | 0 | 0 | | | | Dhodmahul | 258 |
| 0 | 0 | 0 | 0 | 0 | | | | Khuntasamalai | 259 |
| 0 | 0 | 0 | 0 | 0 | | | | Daitarimunda | 260 |
| 0 | 0 | 0 | 0 | 0 | | | | Kusabahali | 261 |
| 0 | 0 | 0 | 0 | 0 | | | | Lakshmimunda | 262 |
| 0 | 0 | 0 | 0 | 0 | | | | Dabmal | 263 |
| 0 | 0 | 0 | 0 | 0 | | | | Baliabhata | 264 |
| 0 | 0 | 0 | 0 | 0 | | | | Ainlapali | 265 |
| 0 | 0 | 0 | 0 | 0 | | | | Kuhabaunsa | 266 |
| 0 | 0 | 0 | 0 | 0 | | | | Kerbeda | 267 |
| 0 | 0 | 0 | 0 | 0 | | | | Putisbahal | 268 |
| 0 | 0 | 0 | 0 | 0 | | | | Dhaunradadar | 269 |
| 0 | 0 | 0 | 0 | 0 | | | | Banjijhal | 270 |
| 0 | 0 | 0 | 0 | 0 | | | | Padhel | 271 |
| 0 | 0 | 0 | 0 | 0 | | | | Barhamunda | 272 |
| 0 | 0 | 0 | 0 | 0 | | | | Phulmunda | 273 |
| 0 | 0 | 0 | 0 | 0 | | | | Khutanapani | 274 |
| 0 | 0 | 0 | 0 | 0 | | | | Baneimunda | 275 |
| 0 | 0 | 0 | 0 | 0 | | | | Daldali | 276 |
| 0 | 0 | 0 | 0 | 0 | | | | Gargadchhapar | 277 |
| 11.2 | 0 | 0 | 0 | 0 | | | | Bada Kalangapali | 278 |
| 0 | 0 | 0 | 0 | 0 | | | | Gahirpali | 279 |
| 0 | 0 | 0 | 0 | 0 | | | | Tamian | 280 |
| 0 | 0 | 0 | 0 | 0 | | | | Bhatpali | 281 |
| 20.2 | 0 | 0 | 0 | 0 | | | | Ghunghutipali | 282 |
| 11.9 | 0 | 0 | 0 | 0 | | | | Deulgaon | 283 |

| Sr.No. | Name village | Location code no. | Total area of the village ( in hectares rounded up to one decimal place) | Total population ( 2011 census ) | Number of households (2011 census) | Number of educational amenities available. (I the village , the distance range code viz; a fc Kms and c for 10+ kms of nearest place where is given). | | | | | | | | |
|---|---|---|---|---|---|---|---|---|---|---|---|---|---|---|
| | | | | | | Pre-Primary school (PP) | Primary school (P) | Middle school (M) | Secondary School (S) | Senior Secondary school (SS) | Degree college of arts science & commerce (ASC) | Engineering college(EC) | Medical college (MC) | Management institute (MI) |
| 1 | 2 | 3 | 4 | 5 | 6 | 7 | 8 | 9 | 10 | 11 | 12 | 13 | 14 | 15 |
| 284 | Bijamagur | 420609 | 269 | 515 | 136 | c | 1 | 1 a | c | c | c | c | c | |
| 285 | Barhamara | 420610 | 101 | 70 | 19 | b | 1 a | b | b | b | c | c | c | |
| 286 | Rakhiudar | 420611 | 442 | 954 | 237 | b | 1 | 1 b | b | b | c | c | c | |
| 287 | Ganjaudar | 420612 | 433 | 1203 | 350 | a | 1 | 1 a | a | a | c | c | c | |
| 288 | Maruan | 420613 | 386 | 1583 | 465 | a | 2 | 1 | 1 a | a | c | c | c | |
| 289 | Talpadar | 420614 | 161 | 624 | 158 | b | 1 a | a | b | b | c | c | c | |
| 290 | Jhulenbar | 420615 | 517 | 681 | 176 | b | 1 a | a | b | b | c | c | c | |
| 291 | Pandripani | 420616 | 301 | 347 | 105 | b | 1 a | a | b | b | c | c | b | |
| 292 | Bankabianr | 420617 | 661 | 1057 | 234 | c | 1 a | a | b | c | c | c | c | |
| 293 | Badbichhilibahal | 420618 | 165 | 341 | 80 | c | 1 b | a | c | c | c | c | c | |
| 294 | Dumerpadar | 420619 | 498 | 972 | 232 | c | 1 | 1 a | c | c | c | c | c | |
| 295 | Pandamunda | 420620 | 582 | 1062 | 257 | c | 2 | 2 | 2 b | c | c | c | c | |
| 296 | Bankibahal | 420621 | 495 | 1165 | 307 | c | 1 | 1 a | a | c | c | c | c | |
| 297 | Thakpara | 420622 | 234 | 640 | 162 | a | 1 b | a | a | c | c | c | c | |
| 298 | Jogimunda | 420623 | 384 | 2145 | 532 | 1 | 3 | 1 | 1 | 2 c | c | c | c | |
| 299 | Nehenabandh | 420624 | 537 | 1129 | 252 | a | 1 b | a | a | c | c | c | c | |
| 300 | Jharbandh | 420625 | 101 | 543 | 124 | c | 1 | 1 a | a | c | c | c | c | |
| 301 | Balipata | 420626 | 941 | 2323 | 587 | 1 | 3 | 1 | 1 b | b | c | c | c | |
| 302 | Solbandh | 420627 | 289 | 1681 | 397 | b | 2 | 1 | 1 b | b | c | c | c | |
| 303 | Bileisathi | 420628 | 251 | 865 | 222 | b | 1 | 1 a | b | b | c | c | c | |
| 304 | Banjari | 420629 | 272 | 537 | 125 | a | 1 a | a | a | a | c | c | c | |
| 305 | Batharla | 420630 | 281 | 1384 | 347 | a | 1 | 1 | 1 a | a | c | c | c | |
| 306 | Beherabandh | 420631 | 306 | 1086 | 266 | a | 2 a | a | a | a | c | c | c | |
| 307 | Chitadunguri | 420632 | 162 | 327 | 87 | a | 1 a | a | a | a | c | c | c | |
| 308 | Tendapadar | 420633 | 1042 | 2614 | 699 | | 1 | 1 | 1 b | b | c | c | c | |
| 309 | Kusumkani | 420634 | 200 | 93 | 28 | a | 1 a | a | a | a | c | c | c | |
| 310 | Ulba | 420635 | 351 | 2126 | 573 | b | 3 | 1 | 1 b | b | c | c | c | |
| 311 | Kaudia | 420636 | 106 | 461 | 131 | b | 1 b | a | b | b | c | c | b | |
| 312 | Barpadar | 420637 | 157 | 631 | 158 | a | 1 b | a | a | a | c | c | c | |
| 313 | Apursagar | 420638 | 151 | 753 | 180 | a | 1 | 1 a | a | a | c | c | c | |
| 314 | Samalaisar | 420639 | 166 | 658 | 165 | b | 1 a | a | b | b | c | c | c | |
| 315 | Kutmunda | 420640 | 558 | 1917 | 481 | b | 2 | 1 | 1 b | b | c | c | c | |
| 316 | Sunamudi | 420641 | 376 | 1481 | 375 | b | 2 | 1 | 1 b | b | c | c | c | |
| 317 | Rugudimunda | 420642 | 171 | 713 | 194 | b | 1 a | a | b | b | c | c | c | |
| 318 | Barpita | 420643 | 185 | 449 | 116 | c | 1 a | a | b | b | c | c | c | |
| 319 | Diadumer | 420644 | 487 | 795 | 195 | c | 1 | 1 a | b | b | c | c | c | |

| f not available within or < 5 Kms, b for 5-10 e facility is available | | | | | Number of Medical Amenities available. (If not available within the village , the distance range code viz; a for < 5 Kms, b for 5-10 Kms and c for 10+ kms of nearest place where facility is available is given). | | | | | | | | | | | Number of Non-Government Medical Amenities available. | | | | | | | Name of Village | Serial Number |
|---|---|---|---|---|---|---|---|---|---|---|---|---|---|---|---|---|---|---|---|---|---|---|---|---|
| Polytechnic (Pt) | Vocational training school /ITI | Non-formal training centre (NFTC) | Special school for disabled (SSD) | Others (specify) | Community health centre (CHC) | Primary health centre (PHC) | Primary health sub centre (PHS) | Maternity and child welfare centre (MCW) | T.B. clinic (TBC) | Hospital-allopathic (HA) | Hospital-alternative medicine (HO) | Dispensary (D) | Veterinary hospital (VH) | Mobile health clinic (MHC) | Family welfare centre (FWC) | Charitable non Govt. hospital/Nursing home. | Medical practitioner with MBBS Degree | Medical practitioner with other degree | Medical practitioner with no degree | Traditional practitioner and faith healer . | Medicine Shop | Others | | |
| 16 | 17 | 18 | 19 | 20 | 21 | 22 | 23 | 24 | 25 | 26 | 27 | 28 | 29 | 30 | 31 | 32 | 33 | 34 | 35 | 36 | 37 | 38 | 2 | 1 |
| c | c | c | c | | c | c | c | c | c | c | c | b | c | c | c | 0 | 0 | 0 | 1 | 2 | 0 | 0 | Bijamagur | 284 |
| c | b | c | c | | c | c | c | c | c | b | c | b | b | c | c | 0 | 0 | 0 | 0 | 1 | 0 | 0 | Barhamara | 285 |
| c | b | | c | | c | c | c | c | c | b | c | a | b | c | c | 0 | 0 | 0 | 2 | 2 | 0 | 0 | Rakhiudar | 286 |
| | a | c | | | c | c | c | c | b | a | c | a | a | c | c | 0 | 0 | 0 | 0 | 0 | 0 | 0 | Ganjaudar | 287 |
| | a | | c | | c | c | c | c | b | a | c | b | a | c | c | 0 | 0 | 0 | 0 | 0 | 0 | 0 | Maruan | 288 |
| c | b | | c | | c | c | c | c | b | b | b | b | b | c | c | 0 | 0 | 0 | 0 | 0 | 0 | 0 | Talpadar | 289 |
| | b | | c | | c | c | c | c | b | b | b | b | b | c | c | 0 | 0 | 0 | 0 | 0 | 0 | 0 | Jhulenbar | 290 |
| c | b | | c | | c | c | c | c | b | b | a | c | b | c | c | 0 | 0 | 0 | 0 | 0 | 0 | 0 | Pandripani | 291 |
| c | c | c | c | | c | c | c | c | b | c | a | c | c | c | c | 0 | 0 | 0 | 0 | 0 | 0 | 0 | Bankabianr | 292 |
| c | c | | c | | c | b | c | c | a | c | c | c | c | c | c | 0 | 0 | 0 | 0 | 0 | 0 | 0 | Badbichhilibahal | 293 |
| | c | | c | | c | c | c | c | a | c | a | c | c | c | c | 0 | 0 | 0 | 0 | 0 | 0 | 0 | Dumerpadar | 294 |
| c | c | | c | | c | b | | 1 c | a | c | c | c | c | c | c | 0 | 0 | 0 | 0 | 0 | 3 | 0 | Pandamunda | 295 |
| c | c | | c | | c | c | b | c | b | c | a | c | c | c | c | 0 | 0 | 0 | 0 | 0 | 0 | 0 | Bankibahal | 296 |
| c | c | | c | | c | b | b | c | c | c | c | b | c | c | c | 0 | 0 | 0 | 0 | 0 | 0 | 0 | Thakpara | 297 |
| c | c | | c | | c | c | | 1 c | c | b | b | | 1 b | c | c | 0 | 0 | 0 | 0 | 0 | 3 | 0 | Jogimunda | 298 |
| c | c | | c | | c | c | c | c | b | c | c | c | c | c | c | 0 | 0 | 0 | 0 | 0 | 0 | 0 | Nehenabandh | 299 |
| c | c | c | c | | c | c | c | c | c | c | c | b | c | c | c | 0 | 0 | 0 | 0 | 0 | 0 | 0 | Jharbandh | 300 |
| | c | | c | | c | c | | 1 c | c | b | c | | 1 b | c | c | 0 | 0 | 4 | 0 | 1 | 3 | 0 | Balipata | 301 |
| c | b | c | c | | c | c | c | c | c | b | c | b | b | c | c | 0 | 0 | 3 | 0 | 0 | 2 | 0 | Solbandh | 302 |
| c | b | | c | | c | c | | 1 c | c | b | b | a | b | c | c | 0 | 0 | 0 | 0 | 0 | 3 | 0 | Bileisathi | 303 |
| c | a | | c | | c | a | c | c | c | a | b | a | a | c | c | 0 | 0 | 0 | 0 | 0 | 0 | 0 | Banjari | 304 |
| c | a | | c | | c | a | c | c | c | a | b | a | a | c | c | 0 | 0 | 0 | 0 | 0 | 0 | 0 | Batharla | 305 |
| c | a | c | c | | c | b | c | c | c | a | b | a | a | c | c | 0 | 0 | 0 | 0 | 0 | 0 | 0 | Beherabandh | 306 |
| c | a | c | c | | c | c | c | c | c | a | a | b | a | c | c | 0 | 0 | 0 | 0 | 1 | 0 | 0 | Chitadunguri | 307 |
| c | a | | c | | c | c | | 1 c | c | b | a | a | b | c | c | 0 | 0 | 0 | 0 | 0 | 3 | 0 | Tendapadar | 308 |
| c | a | a | c | | c | c | c | c | c | a | b | b | a | c | c | 0 | 0 | 0 | 0 | 0 | 0 | 0 | Kusumkani | 309 |
| c | b | b | c | | c | c | c | c | c | b | b | b | b | c | c | 0 | 0 | 0 | 0 | 0 | 0 | 0 | Ulba | 310 |
| c | b | b | c | | c | c | c | c | c | b | b | a | b | c | c | 0 | 0 | 0 | 0 | 0 | 0 | 0 | Kaudia | 311 |
| c | c | | c | | c | c | | 1 c | c | a | b | a | a | c | c | 0 | 0 | 0 | 0 | 0 | 2 | 0 | Barpadar | 312 |
| c | c | | a | | c | a | c | c | c | a | b | b | a | c | c | 0 | 0 | 0 | 0 | 0 | 0 | 0 | Apursagar | 313 |
| c | c | | c | | c | c | c | c | c | b | b | b | b | c | c | 0 | 0 | 0 | 0 | 0 | 0 | 0 | Samalaisar | 314 |
| c | c | | c | | c | c | c | c | c | b | c | c | b | c | c | 0 | 0 | 0 | 0 | 0 | 0 | 0 | Kutmunda | 315 |
| c | b | c | c | | c | c | | 1 c | c | c | c | b | c | c | c | 0 | 0 | 0 | 2 | 1 | 3 | 0 | Sunamudi | 316 |
| c | b | c | c | | c | b | c | c | c | b | c | b | b | c | c | 0 | 0 | 0 | 0 | 1 | 0 | 0 | Rugudimunda | 317 |
| | b | | c | | c | c | c | c | c | b | c | c | b | c | c | 0 | 0 | 0 | 0 | 0 | 0 | 0 | Barpita | 318 |
| c | c | c | c | | c | b | c | c | c | c | b | c | c | c | c | 0 | 0 | 0 | 0 | 2 | 0 | 0 | Diadumer | 319 |

| Serial Number | Name of Village | Availability of drinking water - Yes / No | | | | | | | | Availability of toilet & others Yes / No | | | | Communication and transport facilities (l except for Village Pin Code ,If not availabl viz; a for < 5 Kms, b for 5-10 Kms and c f available is given). | | | | | | | |
|---|---|---|---|---|---|---|---|---|---|---|---|---|---|---|---|---|---|---|---|---|---|
| | | Tap water (Treated/Untreated) | Well water (Covered / Uncovered well) | Hand Pump | Tube wells / Bore well | Spring | River / Canal | Tank / Pond / Lake | Others | Community toilet including bath. | Community toilet excluding bath. | Rural sanitary mart or sanitary hardware outlet available near the village. | Community bio- gas or recycle of waste for productive use. | Post office(PO) | Sub post office (SPO) | Post & Telegraph office (P&TO) | Village Pin Code | Telephones (Land lines) | Public call office (PCO) | Mobile phone coverage | Internet cafes/ Common service centre (CSC) |
| 1 | 2 | 39 | 40 | 41 | 42 | 43 | 44 | 45 | 46 | 47 | 48 | 49 | 50 | 51 | 52 | 53 | 54 | 55 | 56 | 57 | 58 |
| 284 | Bijamagur | No | Yes | Yes | No | No | No | Yes | No | No | No | No | No | a | c | c | 767041 | Yes | | Yes | c |
| 285 | Barhamara | No | Yes | Yes | No | No | No | Yes | No | No | No | No | No | a | b | b | 767025 | c | c | Yes | b |
| 286 | Rakhiudar | No | Yes | Yes | No | No | No | Yes | No | No | No | No | No | a | b | b | 767025 | Yes | | Yes | c |
| 287 | Ganjaudar | No | Yes | Yes | No | No | Yes | Yes | No | No | No | No | No | a | a | a | 767025 | Yes | | Yes | a |
| 288 | Maruan | Yes | Yes | Yes | No | No | Yes | Yes | No | No | No | No | No | Yes | a | a | 767025 | Yes | | Yes | a |
| 289 | Talpadar | No | Yes | Yes | No | No | No | Yes | No | No | No | No | No | a | b | b | 767025 | b | b | Yes | b |
| 290 | Jhulenbar | No | Yes | Yes | No | No | No | Yes | No | No | No | No | No | a | b | b | 767025 | Yes | | Yes | b |
| 291 | Pandripani | No | Yes | Yes | No | No | No | Yes | No | No | No | No | No | a | b | b | 767025 | b | b | Yes | b |
| 292 | Bankabianr | Yes | Yes | Yes | No | No | No | Yes | No | No | No | No | No | a | c | c | 767025 | Yes | | Yes | c |
| 293 | Badbichhilibahal | Yes | Yes | Yes | No | No | No | Yes | No | No | No | No | No | c | c | c | 767027 | c | c | Yes | c |
| 294 | Dumerpadar | Yes | Yes | Yes | No | No | No | Yes | No | No | No | No | No | a | a | c | 767027 | Yes | | Yes | c |
| 295 | Pandamunda | Yes | Yes | Yes | No | No | No | Yes | No | No | No | No | No | Yes | a | c | 767027 | Yes | | Yes | c |
| 296 | Bankibahal | No | Yes | Yes | No | No | No | Yes | No | No | No | No | No | a | c | c | 767027 | Yes | | Yes | c |
| 297 | Thakpara | No | Yes | Yes | No | No | No | Yes | No | No | No | No | No | a | a | a | 767027 | Yes | | Yes | a |
| 298 | Jogimunda | Yes | Yes | Yes | No | No | No | Yes | No | No | No | No | No | Yes | c | c | 767027 | Yes | Yes | Yes | Yes |
| 299 | Nehenabandh | No | Yes | Yes | No | No | No | Yes | No | No | No | No | No | a | a | a | 767027 | Yes | | Yes | a |
| 300 | Jharbandh | No | Yes | Yes | No | No | Yes | Yes | No | No | No | No | No | a | c | a | 767027 | c | c | Yes | c |
| 301 | Balipata | Yes | Yes | Yes | No | No | Yes | Yes | No | No | No | No | No | Yes | c | b | 767025 | Yes | Yes | Yes | c |
| 302 | Solbandh | No | Yes | Yes | No | No | Yes | Yes | No | No | No | No | No | Yes | b | c | 767025 | Yes | | Yes | b |
| 303 | Bileisathi | No | Yes | Yes | No | No | Yes | Yes | No | No | No | No | No | b | a | a | 767025 | Yes | | Yes | b |
| 304 | Banjari | No | Yes | Yes | No | No | Yes | Yes | No | No | No | No | No | a | a | a | 767025 | Yes | | Yes | a |
| 305 | Batharla | Yes | Yes | Yes | No | No | Yes | Yes | No | No | No | No | No | Yes | c | c | 767025 | Yes | | Yes | a |
| 306 | Beherabandh | No | Yes | Yes | No | No | No | Yes | No | No | No | No | No | c | a | a | 767025 | Yes | | Yes | a |
| 307 | Chitadunguri | No | Yes | Yes | No | No | No | Yes | No | No | No | No | No | a | a | a | 767041 | Yes | | c | a |
| 308 | Tendapadar | No | Yes | Yes | No | No | No | Yes | No | No | No | No | No | Yes | a | b | 767041 | Yes | | Yes | b |
| 309 | Kusumkani | No | Yes | Yes | No | No | No | Yes | No | No | No | No | No | a | a | a | 767041 | a | a | c | a |
| 310 | Ulba | No | Yes | Yes | No | No | Yes | Yes | No | No | No | No | No | Yes | a | a | 767041 | Yes | Yes | Yes | a |
| 311 | Kaudia | No | Yes | Yes | No | No | No | Yes | No | No | No | No | No | a | a | a | 767041 | a | a | Yes | a |
| 312 | Barpadar | No | Yes | Yes | No | No | Yes | Yes | No | No | No | No | No | Yes | a | a | 767025 | c | c | Yes | a |
| 313 | Apursagar | No | Yes | Yes | No | No | No | Yes | No | No | No | No | No | a | a | a | 767041 | Yes | | Yes | a |
| 314 | Samalaisar | No | Yes | Yes | No | No | Yes | Yes | No | No | No | No | No | a | b | b | 767041 | Yes | | Yes | b |
| 315 | Kutmunda | Yes | Yes | Yes | No | No | Yes | Yes | No | No | No | No | No | Yes | b | b | 767041 | Yes | | Yes | b |
| 316 | Sunamudi | Yes | Yes | Yes | No | No | Yes | Yes | No | No | No | No | No | Yes | b | b | 767041 | c | c | Yes | b |
| 317 | Rugudimunda | No | Yes | Yes | No | No | No | Yes | No | No | No | No | No | a | b | b | 767041 | b | b | Yes | b |
| 318 | Barpita | No | Yes | Yes | No | No | No | Yes | No | No | No | No | No | a | b | b | 767041 | Yes | | Yes | b |
| 319 | Diadumer | No | Yes | Yes | No | No | No | Yes | No | No | No | No | No | a | c | c | 767041 | c | c | Yes | c |

If amenities available code -Yes is given
le within the village , the distance range code
for 10+ kms of nearest place where facility is

Village connected to highways,village roads, banks & credit societies (If amenities
range code viz; a for < 5 Kms, b for 5-10 Kms and c for 10+

| Private courier facility | Bus service (Public & Private) | Railway stations | Auto/Modified Autos | Taxis and Vans | Tractors | Cycle-pulled rickshaws(Manual & Machine driven) | Carts driven by animals | Sea /River ferry service | Connected to national highway(NH) | Connected to state highway(SH) | Connected to major district road (MDR) | Connected to others district road | Pucca roads | Kutchcha roads | Name of Village | Serial Number |
|---|---|---|---|---|---|---|---|---|---|---|---|---|---|---|---|---|
| 59 | 60 | 61 | 62 | 63 | 64 | 65 | 66 | 67 | 68 | 69 | 70 | 71 | 72 | 73 | 2 | 1 |
| c | c | c | c | c | Yes | Yes | Yes | a | a | c | c | c | b | Yes | Bijamagur | 284 |
| b | b | c | b | b | b | Yes | c | a | a | b | b | b | a | Yes | Barhamara | 285 |
| c | b | c | b | b | Yes | Yes | Yes | a | a | b | b | b | a | Yes | Rakhiudar | 286 |
| a | Yes | c | a | Yes | Yes | Yes | Yes | a | a | c | Yes | Yes | Yes | Yes | Ganjaudar | 287 |
| a | Yes | c | Yes | Yes | Yes | Yes | Yes | c | | c | Yes | Yes | Yes | Yes | Maruan | 288 |
| b | Yes | c | c | Yes | Yes | Yes | Yes | a | a | c | Yes | Yes | Yes | Yes | Talpadar | 289 |
| b | Yes | c | b | Yes | Yes | Yes | Yes | a | a | c | Yes | Yes | Yes | Yes | Jhulenbar | 290 |
| b | a | c | b | a | a | Yes | Yes | a | a | a | a | Yes | Yes | Yes | Pandripani | 291 |
| c | Yes | c | c | c | Yes | Yes | Yes | a | a | c | c | a | Yes | Yes | Bankabianr | 292 |
| c | Yes | c | c | Yes | c | Yes | Yes | c | c | c | c | b | c | Yes | Badbichhilibahal | 293 |
| c | a | c | c | Yes | Yes | Yes | Yes | a | a | c | Yes | Yes | Yes | Yes | Dumerpadar | 294 |
| c | Yes | c | c | Yes | Yes | Yes | Yes | c | | c | Yes | Yes | Yes | Yes | Pandamunda | 295 |
| c | Yes | c | c | Yes | Yes | Yes | Yes | a | a | c | Yes | Yes | Yes | Yes | Bankibahal | 296 |
| a | a | c | c | c | a | Yes | Yes | a | a | c | c | a | c | Yes | Thakpara | 297 |
| Yes | Yes | c | Yes | c | Yes | Yes | Yes | c | | c | Yes | Yes | Yes | Yes | Jogimunda | 298 |
| a | Yes | c | c | c | c | Yes | Yes | a | a | c | c | a | c | Yes | Nehenabandh | 299 |
| c | Yes | c | c | c | Yes | Yes | Yes | a | a | c | c | a | Yes | Yes | Jharbandh | 300 |
| Yes | Yes | c | Yes | Yes | Yes | Yes | Yes | c | | c | c | c | Yes | Yes | Balipata | 301 |
| b | a | c | Yes | b | Yes | Yes | Yes | c | | b | b | a | Yes | Yes | Solbandh | 302 |
| b | Yes | c | b | b | b | Yes | Yes | b | b | b | b | Yes | Yes | Yes | Bileisathi | 303 |
| a | Yes | c | a | a | b | Yes | Yes | a | a | c | Yes | Yes | Yes | Yes | Banjari | 304 |
| a | Yes | c | a | a | a | Yes | Yes | c | | a | a | Yes | Yes | Yes | Batharla | 305 |
| a | Yes | c | c | c | a | Yes | Yes | c | c | c | c | a | Yes | Yes | Beherabandh | 306 |
| a | a | c | a | a | c | Yes | c | a | a | a | a | Yes | Yes | Yes | Chitadunguri | 307 |
| Yes | b | c | Yes | Yes | Yes | Yes | Yes | c | | b | b | c | Yes | Yes | Tendapadar | 308 |
| a | Yes | c | a | a | a | Yes | a | a | a | Yes | c | a | Yes | Yes | Kusumkani | 309 |
| Yes | Yes | c | Yes | b | Yes | Yes | Yes | c | | Yes | c | b | Yes | Yes | Ulba | 310 |
| a | a | c | b | b | a | Yes | Yes | a | a | b | b | b | a | Yes | Kaudia | 311 |
| a | Yes | c | a | a | Yes | Yes | Yes | c | | a | a | Yes | Yes | Yes | Barpadar | 312 |
| a | a | c | a | a | a | Yes | Yes | a | a | a | a | a | a | Yes | Apursagar | 313 |
| b | Yes | c | b | b | a | Yes | Yes | a | a | b | b | c | a | Yes | Samalaisar | 314 |
| b | a | c | Yes | b | Yes | Yes | Yes | Yes | | b | b | a | Yes | Yes | Kutmunda | 315 |
| b | a | c | c | Yes | Yes | Yes | Yes | c | | b | b | c | Yes | Yes | Sunamudi | 316 |
| b | b | c | c | b | Yes | Yes | Yes | a | a | b | b | c | c | Yes | Rugudimunda | 317 |
| b | a | c | c | b | c | Yes | Yes | a | a | c | c | b | a | Yes | Barpita | 318 |
| c | b | c | c | a | Yes | Yes | Yes | a | a | c | c | c | a | Yes | Diadumer | 319 |

s available code -Yes is given, If not available within the village , the distance - kms of nearest place where facility is available is given).

Availability of miscellaneous facilities (If amenities available code -Yes is gi available within the village , the distance range code viz; a for < 5 Kms, b f and c for 10+ kms of nearest place where facility is available is given).

| Serial Number | Name of Village | Water bounded macadam(WBM) roads | Navigable waterway (river/canal)(NW) | Footpaths (FP) | Commercial & Co-operative Banks | ATM | Agricultural Credit Societies | Self-Help Group (SHG) | Public distribution system (PDS) shop | Mandis / Regular market | Weekly Haat | Agricultural marketing society | Integrated Child Development Scheme (Nutritional Centres) | Anganwadi Centre (Nutritional Centres) | Others (Nutritional Centres) | ASHA (Accredited Social Health Activist) | Community centre with/without TV | Sports Field, | Sports Club / Recreation Centre | Cinema / Video Hall | Public Library | Public Reading Room |
|---|---|---|---|---|---|---|---|---|---|---|---|---|---|---|---|---|---|---|---|---|---|---|
| 1 | 2 | 74 | 75 | 76 | 77 | 78 | 79 | 80 | 81 | 82 | 83 | 84 | 85 | 86 | 87 | 88 | 89 | 90 | 91 | 92 | 93 | 94 |
| 284 | Bijamagur | Yes | a | Yes | c | c | c | Yes | Yes | c | a | a | a | Yes | a | Yes | a | a | b | a | b | c |
| 285 | Barhamara | Yes | a | Yes | b | b | b | Yes | a | c | a | a | a | a | a | b | a | a | b | a | a | c |
| 286 | Rakhiudar | Yes | a | Yes | b | b | b | Yes | Yes | c | a | c | c | Yes | b | Yes | a | a | a | c | b | c |
| 287 | Ganjaudar | b | Yes | Yes | a | a | a | Yes | b | c | b | b | Yes | Yes | b | Yes | b | Yes | Yes | b | a | c |
| 288 | Maruan | c | Yes | Yes | a | a | a | Yes | b | b | b | b | Yes | Yes | b | Yes | b | Yes | Yes | b | a | c |
| 289 | Talpadar | a | Yes | Yes | b | b | b | Yes | b | b | b | b | b | Yes | b | Yes | b | b | b | b | b | c |
| 290 | Jhulenbar | b | a | Yes | b | b | b | Yes | b | b | a | b | b | Yes | b | Yes | b | b | b | b | a | b |
| 291 | Pandripani | b | a | Yes | b | b | b | Yes | b | a | b | b | b | Yes | b | Yes | b | b | b | b | b | b |
| 292 | Bankabianr | b | a | Yes | c | c | c | Yes | Yes | b | b | a | a | Yes | a | Yes | a | Yes | Yes | a | a | b |
| 293 | Badbichhilibahal | b | c | Yes | c | c | Yes | Yes | a | a | b | a | a | Yes | a | Yes | a | a | b | a | b | a |
| 294 | Dumerpadar | Yes | a | Yes | c | c | c | Yes | Yes | b | b | a | a | Yes | a | Yes | a | a | b | a | a | b |
| 295 | Pandamunda | b | c | Yes | c | c | c | Yes | a | Yes | a | a | Yes | Yes | a | Yes | a | Yes | Yes | a | a | a |
| 296 | Bankibahal | b | a | Yes | c | c | c | Yes | b | a | b | b | b | Yes | b | Yes | b | Yes | Yes | b | c | b |
| 297 | Thakpara | c | a | Yes | c | c | c | Yes | b | b | a | b | b | Yes | b | Yes | b | b | a | b | c | a |
| 298 | Jogimunda | Yes | c | Yes | c | c | c | Yes | Yes | Yes | Yes | Yes | Yes | Yes | b | Yes | Yes | Yes | Yes | c | c | a |
| 299 | Nehenabandh | c | a | Yes | c | c | c | Yes | b | b | b | b | b | Yes | b | Yes | b | Yes | Yes | b | b | b |
| 300 | Jharbandh | b | a | Yes | c | c | c | Yes | b | a | a | b | b | Yes | b | Yes | b | b | a | b | c | a |
| 301 | Balipata | c | c | Yes | b | b | b | Yes | Yes | Yes | Yes | b | Yes | Yes | b | Yes | Yes | Yes | Yes | c | Yes | Yes |
| 302 | Solbandh | b | c | Yes | b | b | b | Yes | Yes | a | b | c | Yes | Yes | c | Yes | a | Yes | Yes | b | b | a |
| 303 | Bileisathi | b | b | Yes | b | b | b | Yes | a | a | a | a | a | Yes | a | Yes | a | a | a | a | a | b |
| 304 | Banjari | b | a | Yes | a | a | a | Yes | b | b | a | b | b | Yes | b | Yes | b | b | b | b | b | a |
| 305 | Batharla | c | c | Yes | a | a | a | Yes | Yes | c | b | c | c | Yes | b | Yes | a | Yes | Yes | c | a | a |
| 306 | Beherabandh | Yes | c | Yes | a | a | a | Yes | a | c | b | a | a | Yes | a | Yes | a | Yes | Yes | a | b | b |
| 307 | Chitadunguri | Yes | a | Yes | a | a | a | Yes | a | c | a | a | a | Yes | a | Yes | a | a | b | a | a | c |
| 308 | Tendapadar | c | c | Yes | b | b | b | Yes | Yes | b | b | a | Yes | Yes | a | Yes | Yes | Yes | Yes | a | a | c |
| 309 | Kusumkani | b | a | Yes | a | a | a | Yes | a | b | b | a | a | a | a | Yes | a | a | b | a | c | c |
| 310 | Ulba | c | c | Yes | b | b | b | Yes | Yes | a | a | a | Yes | Yes | a | Yes | Yes | Yes | Yes | a | c | b |
| 311 | Kaudia | c | a | Yes | b | b | b | Yes | a | b | b | a | a | Yes | a | Yes | a | a | a | a | c | b |
| 312 | Barpadar | Yes | Yes | Yes | a | a | a | Yes | Yes | a | c | c | c | Yes | c | Yes | Yes | Yes | b | b | c | a |
| 313 | Apursagar | b | a | Yes | a | a | a | Yes | a | b | c | a | a | Yes | a | Yes | Yes | a | b | a | c | b |
| 314 | Samalaisar | c | a | Yes | b | b | b | Yes | b | a | b | b | b | Yes | b | Yes | b | b | b | b | c | a |
| 315 | Kutmunda | c | Yes | Yes | b | b | b | Yes | a | Yes | a | a | Yes | Yes | a | Yes | Yes | Yes | Yes | a | c | b |
| 316 | Sunamudi | c | c | Yes | b | b | b | Yes | Yes | c | Yes | c | c | Yes | b | Yes | Yes | Yes | Yes | c | Yes | Yes |
| 317 | Rugudimunda | c | a | Yes | b | b | Yes | Yes | Yes | c | a | a | a | Yes | a | Yes | Yes | a | b | a | b | a |
| 318 | Barpita | Yes | a | Yes | c | c | c | Yes | b | Yes | a | b | b | Yes | b | Yes | b | b | b | b | b | c |
| 319 | Diadumer | b | a | Yes | c | c | c | Yes | Yes | Yes | c | a | a | Yes | a | Yes | Yes | a | a | a | a | c |

| iven, If not or 5-10 Kms | | | Availability of electricity (Yes/No) | | | | Nearest Town | | Name of Village | Serial Number |
|---|---|---|---|---|---|---|---|---|---|---|
| Newspaper Supply | Assembly Polling station | Birth & Death Registration Office | Power Supply for Domestic Use (ED) | Power Supply for Agricultural Use (EAG) | Power Supply for Commercial Use (EC) | Power Supply for All Uses (EA) | Name | Distance range code i.e. a for < 5 Kms, b for 5-10 Kms and c for 10+ kms . | | |
| 95 | 96 | 97 | 98 | 99 | 100 | 101 | 102 | 103 | 2 | 1 |
| Yes | Yes | c | Yes | No | No | No | PATNAGARH | b | Bijamagur | 284 |
| b | a | c | No | No | No | No | PATNAGARH | b | Barhamara | 285 |
| Yes | Yes | c | Yes | No | No | No | PATNAGARH | b | Rakhiudar | 286 |
| Yes | Yes | c | Yes | No | No | No | PATNAGARH | a | Ganjaudar | 287 |
| Yes | Yes | c | Yes | No | No | No | PATNAGARH | a | Maruan | 288 |
| Yes | b | c | Yes | No | No | No | PATNAGARH | a | Talpadar | 289 |
| Yes | b | c | Yes | No | No | No | PATNAGARH | b | Jhulenbar | 290 |
| Yes | b | c | Yes | Yes | Yes | Yes | PATNAGARH | c | Pandripani | 291 |
| Yes | Yes | c | Yes | No | No | No | PATNAGARH | b | Bankabianr | 292 |
| Yes | Yes | b | Yes | No | No | No | PATNAGARH | b | Badbichhilibahal | 293 |
| Yes | a | c | Yes | No | No | No | PATNAGARH | c | Dumerpadar | 294 |
| Yes | Yes | b | Yes | No | No | No | PATNAGARH | c | Pandamunda | 295 |
| Yes | Yes | c | Yes | No | No | No | PATNAGARH | c | Bankibahal | 296 |
| Yes | Yes | b | Yes | No | No | No | PATNAGARH | c | Thakpara | 297 |
| Yes | Yes | c | Yes | No | No | No | PATNAGARH | c | Jogimunda | 298 |
| Yes | Yes | c | Yes | No | No | No | PATNAGARH | b | Nehenabandh | 299 |
| Yes | Yes | c | Yes | No | No | No | PATNAGARH | b | Jharbandh | 300 |
| Yes | Yes | c | Yes | No | No | No | PATNAGARH | b | Balipata | 301 |
| Yes | Yes | c | Yes | No | No | No | PATNAGARH | b | Solbandh | 302 |
| Yes | Yes | c | Yes | No | No | No | PATNAGARH | b | Bileisathi | 303 |
| Yes | Yes | a | Yes | Yes | Yes | Yes | PATNAGARH | b | Banjari | 304 |
| Yes | Yes | a | Yes | No | No | No | PATNAGARH | a | Batharla | 305 |
| Yes | Yes | b | Yes | No | No | No | PATNAGARH | a | Beherabandh | 306 |
| Yes | a | c | Yes | No | No | No | PATNAGARH | a | Chitadunguri | 307 |
| Yes | Yes | c | Yes | Yes | Yes | Yes | PATNAGARH | a | Tendapadar | 308 |
| b | a | c | Yes | No | No | No | PATNAGARH | a | Kusumkani | 309 |
| Yes | Yes | c | Yes | Yes | Yes | Yes | PATNAGARH | b | Ulba | 310 |
| Yes | a | c | Yes | Yes | No | No | PATNAGARH | b | Kaudia | 311 |
| Yes | Yes | c | Yes | No | No | No | PATNAGARH | a | Barpadar | 312 |
| Yes | a | a | Yes | No | No | No | PATNAGARH | a | Apursagar | 313 |
| Yes | b | c | Yes | No | No | No | PATNAGARH | b | Samalaisar | 314 |
| Yes | Yes | c | Yes | No | No | No | PATNAGARH | b | Kutmunda | 315 |
| Yes | Yes | c | Yes | Yes | No | No | PATNAGARH | c | Sunamudi | 316 |
| Yes | a | b | Yes | No | No | No | PATNAGARH | b | Rugudimunda | 317 |
| Yes | a | c | Yes | Yes | No | No | PATNAGARH | c | Barpita | 318 |
| Yes | Yes | b | Yes | No | No | No | PATNAGARH | c | Diadumer | 319 |

Land Use

| Serial Number | Name of Village | Area under different types of land use ( in hectares rounded up to one decimal place) | | | | | | | | | | |
|---|---|---|---|---|---|---|---|---|---|---|---|---|
| | | Forests | Area under Non-agricultural Uses | Barren and Un-cultivable land | Permanent Pastures and Other Grazing Lands | Land Under Miscellaneous Tree Crops etc. | Culturable Waste Land | Fallow lands other than current fallows | Current Fallows | Net Area Sown | Total Irrigated Land Area | Total Un-irrigated Land Area |
| 1 | 2 | 104 | 105 | 106 | 107 | 108 | 109 | 110 | 111 | 112 | 113 | 114 |
| 284 | Bijamagur | 47.8 | 4.3 | 22.1 | 28.7 | 0.4 | 0 | 0.9 | 1.4 | 163.5 | 0 | 163.5 |
| 285 | Barhamara | 3.7 | 2.1 | 9.8 | 5 | 1.2 | 0 | 0 | 1 | 78.3 | 0 | 78.3 |
| 286 | Rakhiudar | 0.2 | 16.3 | 17.3 | 17.3 | 0 | 0 | 2 | 1.6 | 387.2 | 0 | 387.2 |
| 287 | Ganjaudar | 19.7 | 14.9 | 60.5 | 36.5 | 0.4 | 0.1 | 2 | 1.9 | 297 | 49.8 | 247.2 |
| 288 | Maruan | 3.8 | 17.9 | 42 | 29.6 | 0 | 0 | 0.8 | 1.3 | 290.6 | 53.4 | 237.2 |
| 289 | Talpadar | 7.1 | 8.8 | 14.7 | 12.5 | 0.9 | 0 | 0.6 | 1.1 | 115.4 | 4 | 111.3 |
| 290 | Jhulenbar | 106.7 | 19.1 | 36.7 | 41.4 | 1.2 | 0.1 | 1.3 | 1.8 | 308.7 | 8.1 | 300.6 |
| 291 | Pandripani | 76.5 | 6.7 | 24.3 | 40.5 | 0.5 | 0.4 | 0.5 | 0.9 | 150.7 | 3.6 | 147.1 |
| 292 | Bankabianr | 0.2 | 14.8 | 85.7 | 0 | 0.5 | 5.9 | 0.8 | 1 | 552.1 | 0 | 552.1 |
| 293 | Badbichhilibahal | 1 | 4.7 | 7.3 | 20.2 | 0.5 | 0 | 0.6 | 1.3 | 129.5 | 0 | 129.5 |
| 294 | Dumerpadar | 38 | 14.4 | 18.8 | 20.9 | 0.2 | 0.1 | 1.2 | 1.7 | 402.8 | 0 | 402.8 |
| 295 | Pandamunda | 28.6 | 15 | 41 | 16.8 | 0.1 | 1.1 | 0.8 | 1.6 | 476.9 | 0 | 476.9 |
| 296 | Bankibahal | 40.6 | 9.7 | 48.7 | 22.8 | 3.1 | 1.2 | 0.9 | 1.3 | 366.8 | 0 | 366.8 |
| 297 | Thakpara | 9.7 | 6.8 | 17.4 | 22.1 | 0.6 | 0.3 | 1 | 1.4 | 174.9 | 0 | 174.9 |
| 298 | Jogimunda | 10.4 | 17.7 | 31.5 | 33.1 | 1.4 | 1.2 | 1.2 | 1.8 | 285.7 | 0 | 285.7 |
| 299 | Nehenabandh | 15.4 | 17.4 | 44.3 | 50.6 | 0 | 0 | 1 | 1.7 | 406.7 | 32.4 | 374.3 |
| 300 | Jharbandh | 0 | 5.4 | 11.1 | 4.7 | 0.6 | 0.8 | 0.8 | 1.3 | 76.3 | 0 | 76.3 |
| 301 | Balipata | 0.6 | 20.7 | 150.3 | 0 | 7.8 | 2.4 | 1.6 | 1.4 | 756.2 | 0 | 756.2 |
| 302 | Solbandh | 6.8 | 13 | 24.7 | 14.5 | 2.5 | 2 | 1 | 1.3 | 223.2 | 0 | 223.2 |
| 303 | Bileisathi | 0.7 | 7 | 27.1 | 6 | 0.6 | 0.6 | 0.5 | 1.3 | 207.2 | 0 | 207.2 |
| 304 | Banjari | 6.4 | 4.5 | 8.4 | 10.6 | 0.1 | 0.5 | 0.8 | 120.4 | 120.4 | 0 | 120.4 |
| 305 | Batharla | 3.8 | 11.6 | 29 | 21.8 | 0.4 | 0.1 | 1 | 0.8 | 212.6 | 39.9 | 172.6 |
| 306 | Beherabandh | 0.4 | 9 | 25 | 24.5 | 0 | 1.3 | 0.8 | 0.7 | 244.3 | 0 | 244.3 |
| 307 | Chitadunguri | 20 | 3.2 | 13.4 | 16.4 | 0 | 0 | 0.8 | 1.2 | 106.9 | 0 | 106.9 |
| 308 | Tendapadar | 191.2 | 46.2 | 110.1 | 99.8 | 2.5 | 1 | 10 | 8.7 | 572.4 | 70.3 | 502.1 |
| 309 | Kusumkani | 14.5 | 4 | 15.3 | 27.4 | 0.8 | 0.3 | 0.8 | 1.2 | 135.7 | 22.3 | 113.4 |
| 310 | Ulba | 4.9 | 15.7 | 64.9 | 0 | 2.6 | 0 | 1.2 | 0.8 | 260.9 | 0 | 260.9 |
| 311 | Kaudia | 0 | 6 | 17.1 | 0 | 0 | 0.1 | 0.6 | 0 | 82.2 | 0 | 82.2 |
| 312 | Barpadar | 0 | 4.6 | 12.2 | 0.3 | 0.2 | 0 | 0 | 0 | 139.6 | 0 | 139.6 |
| 313 | Apursagar | 1.4 | 4.7 | 11.6 | 0 | 0.3 | 0 | 0.6 | 0.4 | 131.9 | 0 | 131.9 |
| 314 | Samalaisar | 0 | 5 | 19.2 | 7.3 | 0 | 0 | 1 | 0.1 | 133.4 | 0 | 133.4 |
| 315 | Kutmunda | 0.2 | 20.9 | 44.5 | 47 | 5.2 | 0 | 1.6 | 1.2 | 437.4 | 0 | 437.4 |
| 316 | Sunamudi | 0 | 13 | 38 | 2.2 | 0.4 | 0 | 1.6 | 1.5 | 319.2 | 0 | 319.2 |
| 317 | Rugudimunda | 0 | 7.3 | 11.9 | 0 | 0.8 | 0 | 0 | 0.4 | 150.5 | 0 | 150.5 |
| 318 | Barpita | 11.7 | 5.8 | 25.4 | 11.9 | 1.2 | 0 | 0.8 | 0.6 | 127.5 | 0 | 127.5 |
| 319 | Diadumer | 28.3 | 16.7 | 45.4 | 31 | 0.8 | 0.1 | 6.1 | 2.5 | 356.1 | 0 | 356.1 |

| Area irrigated by source (in hectare). | | | | | Name of three most important commodities manufactured | | | Name of Village | Serial Number |
|---|---|---|---|---|---|---|---|---|---|
| Canals ( C ) | Wells/Tube-wells(W/TW) | Tanks/Lakes(T/L) | Water Falls(WF) | Others(O) | First | Second | Third | | |
| 115 | 116 | 117 | 118 | 119 | 120 | 121 | 122 | 2 | 1 |
| 0 | 0 | 0 | 0 | 0 | | | | Bijamagur | 284 |
| 0 | 0 | 0 | 0 | 0 | | | | Barhamara | 285 |
| 0 | 0 | 0 | 0 | 0 | | | | Rakhiudar | 286 |
| 49.8 | 0 | 0 | 0 | 0 | | | | Ganjaudar | 287 |
| 53.4 | 0 | 0 | 0 | 0 | | | | Maruan | 288 |
| 4 | 0 | 0 | 0 | 0 | | | | Talpadar | 289 |
| 8.1 | 0 | 0 | 0 | 0 | | | | Jhulenbar | 290 |
| 3.6 | 0 | 0 | 0 | 0 | | | | Pandripani | 291 |
| 0 | 0 | 0 | 0 | 0 | | | | Bankabianr | 292 |
| 0 | 0 | 0 | 0 | 0 | | | | Badbichhilibahal | 293 |
| 0 | 0 | 0 | 0 | 0 | | | | Dumerpadar | 294 |
| 0 | 0 | 0 | 0 | 0 | | | | Pandamunda | 295 |
| 0 | 0 | 0 | 0 | 0 | | | | Bankibahal | 296 |
| 0 | 0 | 0 | 0 | 0 | | | | Thakpara | 297 |
| 0 | 0 | 0 | 0 | 0 | | | | Jogimunda | 298 |
| 32.4 | 0 | 0 | 0 | 0 | | | | Nehenabandh | 299 |
| 0 | 0 | 0 | 0 | 0 | | | | Jharbandh | 300 |
| 0 | 0 | 0 | 0 | 0 | | | | Balipata | 301 |
| 0 | 0 | 0 | 0 | 0 | | | | Solbandh | 302 |
| 0 | 0 | 0 | 0 | 0 | | | | Bileisathi | 303 |
| 0 | 0 | 0 | 0 | 0 | | | | Banjari | 304 |
| 39.9 | 0 | 0 | 0 | 0 | | | | Batharla | 305 |
| 0 | 0 | 0 | 0 | 0 | | | | Beherabandh | 306 |
| 0 | 0 | 0 | 0 | 0 | | | | Chitadunguri | 307 |
| 70.3 | 0 | 0 | 0 | 0 | | | | Tendapadar | 308 |
| 22.3 | 0 | 0 | 0 | 0 | | | | Kusumkani | 309 |
| 0 | 0 | 0 | 0 | 0 | | | | Ulba | 310 |
| 0 | 0 | 0 | 0 | 0 | | | | Kaudia | 311 |
| 0 | 0 | 0 | 0 | 0 | | | | Barpadar | 312 |
| 0 | 0 | 0 | 0 | 0 | | | | Apursagar | 313 |
| 0 | 0 | 0 | 0 | 0 | | | | Samalaisar | 314 |
| 0 | 0 | 0 | 0 | 0 | | | | Kutmunda | 315 |
| 0 | 0 | 0 | 0 | 0 | | | | Sunamudi | 316 |
| 0 | 0 | 0 | 0 | 0 | | | | Rugudimunda | 317 |
| 0 | 0 | 0 | 0 | 0 | | | | Barpita | 318 |
| 0 | 0 | 0 | 0 | 0 | | | | Diadumer | 319 |

| Sr.No. | Name village | Location code no. | Total area of the village ( in hectares rounded up to one decimal place) | Total population ( 2011 census ) | Number of households (2011 census) | Number of educational amenities available. (I the village , the distance range code viz; a fc Kms and c for 10+ kms of nearest place where is given). | | | | | | | | |
|---|---|---|---|---|---|---|---|---|---|---|---|---|---|---|
| | | | | | | Pre-Primary school (PP) | Primary school (P) | Middle school (M) | Secondary School (S) | Senior Secondary school (SS) | Degree college of arts science & commerce (ASC) | Engineering college(EC) | Medical college (MC) | Management institute (MI) |
| 1 | 2 | 3 | 4 | 5 | 6 | 7 | 8 | 9 | 10 | 11 | 12 | 13 | 14 | 15 |
| 320 | Naktasar | 420645 | 221 | 480 | 118 | c | 1 b | a | b | b | c | c | c | |
| 321 | Chhelkhai | 420646 | 46 | 183 | 42 | c | 1 b | b | c | c | c | c | c | |
| 322 | Tentelkhunti | 420647 | 192 | 543 | 146 | c | 1 a | a | b | b | c | c | c | |
| 323 | Dhubalpara | 420648 | 366 | 1178 | 315 | c | 1 | 1 | 1 a | c | c | c | c | |
| 324 | Bandhanbadi | 420649 | 322 | 728 | 172 | 1 | 1 | 1 b | b | b | c | c | c | |
| 325 | Rengtasil | 420650 | 500 | 1054 | 280 | c | 1 | 1 | 1 b | c | c | c | c | |
| 326 | Bhalupita | 420651 | 199 | 442 | 102 | c | 1 a | a | b | c | c | c | b | |
| 327 | Bhalujuri | 420652 | 397 | 921 | 246 | c | 1 | 1 a | b | c | c | c | c | |
| 328 | Mudghat | 420653 | 314 | 794 | 224 | c | 1 | 1 b | b | c | c | c | c | |
| 329 | Jhaptupali | 420654 | 251 | 266 | 68 | b | 1 a | b | b | c | c | c | c | |
| 330 | Mundapala | 420655 | 256 | 535 | 150 | b | 1 b | b | b | b | c | c | c | |
| 331 | Masinachhapar | 420656 | 221 | 395 | 102 | a | 1 a | a | a | a | c | c | c | |
| 332 | Bhainsa | 420657 | 1233 | 4259 | 1177 | 1 | 4 | 2 | 2 | 1 | 1 c | c | c | |
| 333 | Ghikundi | 420658 | 74 | 182 | 48 | b | a | b | a | b | b | c | c | c |
| 334 | Sarmuhan | 420659 | 325 | 1126 | 287 | b | 1 | 1 a | b | b | c | c | c | |
| 335 | Podhmund | 420660 | 113 | 240 | 65 | a | 1 b | a | a | c | c | c | c | |
| 336 | Sanjhankarpali | 420661 | 289 | 793 | 177 | a | 1 | 1 a | a | c | c | c | c | |
| 337 | Babejuri | 420662 | 339 | 665 | 174 | | 1 | 1 b | b | b | c | c | c | |
| 338 | Ratakhandi | 420663 | 345 | 438 | 115 | | 1 | 1 b | b | c | c | c | c | |
| 339 | Sialbandh | 420664 | 453 | 1299 | 351 | | 1 | 1 b | c | c | c | c | c | |
| 340 | Badjhankarpali | 420665 | 436 | 961 | 217 | b | 1 | 1 a | b | b | c | c | c | |
| 341 | Bhaludarha | 420666 | 444 | 1168 | 305 | a | 1 a | a | a | a | c | c | c | |
| 342 | Ranidarha | 420667 | 210 | 495 | 123 | b | 1 | 1 a | b | b | c | c | c | |
| 343 | Chingerbandh | 420668 | 538 | 1477 | 358 | a | 2 | 1 | 1 a | a | c | c | c | |
| 344 | Gangasagar | 420669 | 430 | 1138 | 289 | a | 1 | 1 | 1 a | a | c | c | c | |
| 345 | Siletpara | 420670 | 284 | 478 | 115 | b | 1 a | a | b | b | c | c | c | |
| 346 | Gaelpita | 420671 | 99 | 316 | 85 | b | 1 | 1 a | b | b | c | c | c | |
| 347 | San Bichhilibahal | 420672 | 77 | 332 | 73 | b | 1 a | a | b | b | c | c | c | |
| 348 | Chuladarha | 420673 | 435 | 1008 | 209 | b | 1 b | b | b | b | c | c | c | |
| 349 | San Kalangapali | 420674 | 142 | 474 | 136 | a | 1 a | a | b | b | c | c | c | |
| 350 | Khalia | 420675 | 432 | 816 | 204 | a | 1 a | a | b | b | c | | c | |
| 351 | Jambahal | 420676 | 484 | 1415 | 325 | a | 1 | 1 a | a | c | c | c | c | |
| 352 | Mallikmunda | 420677 | 415 | 953 | 227 | b | 1 a | b | b | b | c | c | c | |
| 353 | Barbahal | 420678 | 311 | 817 | 231 | b | 1 b | b | b | c | c | c | c | |
| 354 | Dhatuk | 420679 | 437 | 1234 | 310 | b | 1 | 1 b | b | c | c | c | c | |
| 355 | Babejuri | 420680 | 468 | 889 | 191 | a | 1 | 1 a | a | c | c | c | c | |

f not available within
ɔr < 5 Kms, b for 5-10
e facility is available

Number of Medical Amenities available. (If not available within the village , the distance range code viz; a for < 5 Kms, b for 5-10 Kms and c for 10+ kms of nearest place where facility is available is given).

Number of Non-Government Medical Amenities available.

| Polytechnic (Pt) | Vocational training school /ITI | Non-formal training centre (NFTC) | Special school for disabled (SSD) | Others (specify) | Community health centre (CHC) | Primary health centre (PHC) | Primary health sub centre (PHS) | Maternity and child welfare centre (MCW) | T.B. clinic (TBC) | Hospital-allopathic (HA) | Hospital-alternative medicine (HO) | Dispensary (D) | Veterinary hospital (VH) | Mobile health clinic (MHC) | Family welfare centre (FWC) | Charitable non Govt. hospital/Nursing home. | Medical practitioner with MBBS Degree | Medical practitioner with other degree | Medical practitioner with no degree | Traditional practitioner and faith healer . | Medicine Shop | Others | Name of Village | Serial Number |
|---|---|---|---|---|---|---|---|---|---|---|---|---|---|---|---|---|---|---|---|---|---|---|---|---|
| 16 | 17 | 18 | 19 | 20 | 21 | 22 | 23 | 24 | 25 | 26 | 27 | 28 | 29 | 30 | 31 | 32 | 33 | 34 | 35 | 36 | 37 | 38 | 2 | 1 |
| c | c | c | c | | c | c | c | c | c | c | b | c | c | c | c | | 0 | 0 | 0 | 0 | 1 | 0 | 0 | Naktasar | 320 |
| c | c | c | c | | c | c | b | c | c | c | b | c | c | c | c | | 0 | 0 | 0 | 0 | 1 | 0 | 0 | Chhelkhai | 321 |
| c | c | c | c | | c | c | b | c | c | c | c | c | c | c | c | | 0 | 0 | 0 | 1 | 2 | 0 | 0 | Tentelkhunti | 322 |
| | c | | c | | c | c | c | c | c | c | c | c | c | c | c | | 0 | 0 | 0 | 0 | 0 | 0 | 0 | Dhubalpara | 323 |
| c | c | | c | | c | c | c | c | c | b | c | c | c | c | c | | 0 | 0 | 0 | 0 | 0 | 0 | 0 | Bandhanbadi | 324 |
| c | c | | | | c | c | c | c | c | c | c | c | c | c | c | | 0 | 0 | 0 | 0 | 0 | 0 | 0 | Rengtasil | 325 |
| | c | | c | | c | c | c | c | c | c | c | c | c | c | c | | 0 | 0 | 0 | 0 | 0 | 0 | 0 | Bhalupita | 326 |
| c | c | c | c | | c | b | c | c | c | c | c | c | c | c | c | | 0 | 0 | 0 | 0 | 0 | 0 | 0 | Bhalujuri | 327 |
| c | c | c | c | | c | c | c | c | c | c | c | c | c | c | c | | 0 | 0 | 0 | 0 | 0 | 0 | 0 | Mudghat | 328 |
| c | c | c | c | | c | a | c | c | c | b | c | c | c | c | c | | 0 | 0 | 0 | 0 | 0 | 0 | 0 | Jhaptupali | 329 |
| c | c | c | c | | c | a | c | c | c | b | c | c | c | c | b | | 0 | 0 | 0 | 0 | 0 | 0 | 0 | Mundapala | 330 |
| c | c | c | c | | c | c | c | c | c | a | c | b | c | c | c | | 0 | 0 | 0 | 0 | 0 | 0 | 0 | Masinachhapar | 331 |
| c | c | c | c | | c | a | | 1 c | c | c | c | b | b | c | | 1 | 0 | 0 | 0 | 0 | 0 | 4 | 0 | Bhainsa | 332 |
| c | b | b | c | | c | b | c | c | c | b | c | b | b | c | c | | 0 | 0 | 0 | 0 | 0 | 0 | 0 | Ghikundi | 333 |
| c | b | b | c | | c | b | c | c | c | b | c | c | b | c | c | | 0 | 0 | 0 | 0 | 3 | 1 | 0 | Sarmuhan | 334 |
| c | c | | c | | c | b | c | c | c | c | c | c | c | c | c | | 0 | 0 | 0 | 0 | 0 | 0 | 0 | Podhmund | 335 |
| c | c | c | c | | c | c | c | c | c | a | b | b | c | c | c | | 0 | 0 | 0 | 0 | 0 | 0 | 0 | Sanjhankarpali | 336 |
| c | c | | c | | c | b | c | c | c | c | c | c | b | c | b | | 0 | 0 | 0 | 0 | 0 | 0 | 0 | Babejuri | 337 |
| c | c | | c | | c | b | c | c | c | c | c | c | c | c | c | | 0 | 0 | 0 | 0 | 0 | 0 | 0 | Ratakhandi | 338 |
| c | c | | c | | c | b | c | c | c | c | c | b | c | c | c | | 0 | 0 | 0 | 0 | 0 | 0 | 0 | Sialbandh | 339 |
| c | b | c | c | | c | b | c | c | c | b | c | a | b | c | c | | 0 | 0 | 0 | 0 | 1 | 0 | 0 | Badjhankarpali | 340 |
| c | a | c | c | | c | c | c | c | c | a | c | b | a | c | c | | 0 | 0 | 1 | 0 | 4 | 0 | 0 | Bhaludarha | 341 |
| c | b | c | c | | c | c | c | c | c | b | b | a | b | c | c | | 0 | 0 | 0 | 0 | 1 | 0 | 0 | Ranidarha | 342 |
| c | a | c | c | | c | c | c | c | c | a | c | a | a | c | c | | 0 | 0 | 0 | 0 | 0 | 0 | 0 | Chingerbandh | 343 |
| c | a | c | c | | c | c | | 1 c | c | a | c | b | a | c | c | | 0 | 0 | 0 | 0 | 0 | 3 | 0 | Gangasagar | 344 |
| c | b | c | c | | c | c | c | c | c | b | c | b | b | c | c | | 0 | 0 | 0 | 0 | 0 | 0 | 0 | Siletpara | 345 |
| c | b | | c | | c | c | b | c | c | b | c | b | b | c | c | | 0 | 0 | 0 | 0 | 0 | 0 | 0 | Gaelpita | 346 |
| c | b | | c | | c | c | b | c | c | b | c | b | b | c | c | | 0 | 0 | 0 | 0 | 0 | 0 | 0 | San Bichhilibahal | 347 |
| | b | | c | | c | c | c | c | c | b | c | b | b | c | c | | 0 | 0 | 0 | 2 | 0 | 0 | 0 | Chuladarha | 348 |
| c | c | | c | | c | c | c | c | c | b | c | b | b | c | c | | 0 | 0 | 0 | 4 | 0 | 0 | 0 | San Kalangapali | 349 |
| c | b | | c | | c | c | c | | 1 c | b | c | c | b | c | c | | 0 | 0 | 0 | 4 | 0 | 0 | 0 | Khalia | 350 |
| c | c | | c | | c | c | c | c | c | c | c | c | c | c | c | | 0 | 0 | 0 | 0 | 0 | 0 | 0 | Jambahal | 351 |
| c | b | | c | | c | c | c | c | c | c | c | c | c | c | c | | 0 | 0 | 0 | 0 | 0 | 0 | 0 | Mallikmunda | 352 |
| c | c | | c | | c | c | c | c | c | b | c | c | c | b | c | | 0 | 0 | 0 | 0 | 0 | 0 | 0 | Barbahal | 353 |
| c | c | | c | | b | c | c | c | c | b | c | c | c | c | c | | 0 | 0 | 0 | 0 | 0 | 0 | 0 | Dhatuk | 354 |
| c | c | c | c | | c | c | c | b | c | c | c | b | c | c | c | | 0 | 0 | 0 | 0 | 0 | 0 | 0 | Babejuri | 355 |

| Serial Number | Name of Village | Availability of drinking water - Yes / No | | | | | | | | Availability of toilet & others Yes / No | | | | Communication and transport facilities (l except for Village Pin Code ,If not availabl viz; a for < 5 Kms, b for 5-10 Kms and c f available is given). | | | | | | | |
|---|---|---|---|---|---|---|---|---|---|---|---|---|---|---|---|---|---|---|---|---|---|
| | | Tap water (Treated/Untreated) | Well water (Covered / Uncovered well) | Hand Pump | Tube wells / Bore well | Spring | River / Canal | Tank / Pond / Lake | Others | Community toilet including bath. | Community toilet excluding bath. | Rural sanitary mart or sanitary hardware outlet available near the village. | Community bio- gas or recycle of waste for productive use. | Post office(PO) | Sub post office (SPO) | Post & Telegraph office (P&TO) | Village Pin Code | Telephones (Land lines) | Public call office (PCO) | Mobile phone coverage | Internet cafes/ Common service centre (CSC) |
| 1 | 2 | 39 | 40 | 41 | 42 | 43 | 44 | 45 | 46 | 47 | 48 | 49 | 50 | 51 | 52 | 53 | 54 | 55 | 56 | 57 | 58 |
| 320 | Naktasar | No | Yes | Yes | No | No | Yes | Yes | No | No | No | No | No | a | c | c | 767041 | c | c | Yes | c |
| 321 | Chhelkhai | No | Yes | Yes | No | No | Yes | Yes | No | No | No | No | No | b | c | c | 767041 | b | b | Yes | c |
| 322 | Tentelkhunti | Yes | Yes | Yes | No | No | Yes | Yes | No | No | No | No | No | a | c | c | 767041 | c | c | Yes | c |
| 323 | Dhubalpara | No | Yes | Yes | No | No | Yes | Yes | No | No | No | No | No | c | a | c | 767048 | Yes | | Yes | c |
| 324 | Bandhanbadi | Yes | Yes | Yes | No | No | Yes | Yes | No | No | No | No | No | c | b | c | 767048 | Yes | | Yes | c |
| 325 | Rengtasil | No | Yes | Yes | No | No | No | Yes | No | No | No | No | No | c | b | c | 767048 | Yes | | Yes | c |
| 326 | Bhalupita | Yes | Yes | Yes | No | No | No | Yes | No | No | No | No | No | c | b | c | 767048 | Yes | | Yes | c |
| 327 | Bhalujuri | No | Yes | Yes | No | No | No | Yes | No | No | No | No | No | c | a | c | 767048 | b | b | Yes | c |
| 328 | Mudghat | No | Yes | Yes | No | No | No | Yes | No | No | No | No | No | Yes | c | c | 767048 | Yes | | Yes | c |
| 329 | Jhaptupali | No | Yes | Yes | No | No | No | Yes | No | No | No | No | No | a | a | c | 767048 | a | a | Yes | a |
| 330 | Mundapala | No | Yes | Yes | No | No | No | Yes | No | No | No | No | No | a | b | c | 767048 | Yes | | Yes | b |
| 331 | Masinachhapar | No | Yes | Yes | No | No | No | Yes | No | No | No | No | No | a | a | c | 767048 | Yes | | Yes | a |
| 332 | Bhainsa | Yes | Yes | Yes | No | No | Yes | Yes | No | No | No | No | No | Yes | b | c | 767048 | Yes | Yes | Yes | Yes |
| 333 | Ghikundi | No | Yes | Yes | No | No | No | Yes | No | No | No | No | No | a | b | b | 767041 | Yes | | Yes | b |
| 334 | Sarmuhan | No | Yes | Yes | No | No | No | Yes | No | No | No | No | No | a | b | b | 767041 | Yes | | Yes | b |
| 335 | Podhmund | No | Yes | Yes | No | No | No | Yes | No | No | No | No | No | a | b | c | 767041 | a | a | Yes | c |
| 336 | Sanjhankarpali | No | Yes | Yes | No | No | No | Yes | No | No | No | No | No | a | a | c | 767048 | a | a | Yes | a |
| 337 | Babejuri | No | Yes | Yes | No | No | No | Yes | No | No | No | No | No | a | b | b | 767041 | Yes | | Yes | c |
| 338 | Ratakhandi | No | Yes | Yes | No | No | No | Yes | No | No | No | No | No | a | c | c | 767041 | b | b | Yes | c |
| 339 | Sialbandh | Yes | Yes | Yes | No | No | No | Yes | Yes | No | No | No | No | a | c | c | 767041 | c | c | Yes | c |
| 340 | Badjhankarpali | No | Yes | Yes | No | No | No | Yes | No | No | No | No | No | a | b | b | 767041 | Yes | | Yes | b |
| 341 | Bhaludarha | No | Yes | Yes | No | No | Yes | Yes | No | No | No | No | No | a | a | a | 767025 | Yes | | Yes | a |
| 342 | Ranidarha | Yes | Yes | Yes | No | No | No | Yes | No | No | No | No | No | a | b | b | 767025 | c | c | Yes | b |
| 343 | Chingerbandh | No | Yes | Yes | No | No | No | Yes | No | No | No | No | No | c | a | a | 767025 | Yes | | Yes | a |
| 344 | Gangasagar | No | Yes | Yes | No | No | No | Yes | No | No | No | No | No | Yes | a | a | 767025 | Yes | | Yes | a |
| 345 | Siletpara | No | Yes | Yes | No | No | No | Yes | No | No | No | No | No | c | b | b | 767025 | Yes | | Yes | b |
| 346 | Gaelpita | No | Yes | Yes | No | No | No | Yes | No | No | No | No | No | b | a | a | 767025 | b | b | Yes | b |
| 347 | San Bichhilibahal | No | Yes | Yes | No | No | No | Yes | No | No | No | No | No | b | a | a | 767025 | a | a | Yes | c |
| 348 | Chuladarha | No | Yes | Yes | No | No | No | Yes | No | No | No | No | No | b | a | b | 767025 | Yes | | Yes | b |
| 349 | San Kalangapali | No | Yes | Yes | No | No | No | Yes | No | No | No | No | No | b | b | b | 767025 | Yes | | Yes | a |
| 350 | Khalia | No | Yes | Yes | No | No | No | Yes | Yes | No | No | No | No | b | a | b | 767027 | Yes | | Yes | b |
| 351 | Jambahal | No | Yes | Yes | No | No | No | Yes | No | No | No | No | No | a | a | a | 767027 | a | a | Yes | a |
| 352 | Mallikmunda | No | Yes | Yes | No | No | No | Yes | No | No | No | No | No | b | b | b | 767027 | Yes | | Yes | b |
| 353 | Barbahal | No | Yes | Yes | No | No | No | Yes | No | No | No | No | No | Yes | b | b | 767027 | b | b | Yes | b |
| 354 | Dhatuk | No | Yes | Yes | No | No | No | Yes | No | No | No | No | No | a | b | b | 767027 | Yes | | Yes | b |
| 355 | Babejuri | No | Yes | Yes | No | No | No | Yes | No | No | No | No | No | c | a | c | 767027 | Yes | | Yes | c |

If amenities available code -Yes is given
le within the village , the distance range code
for 10+ kms of nearest place where facility is

Village connected to highways,village roads, banks & credit societies (If amenities
range code viz; a for < 5 Kms, b for 5-10 Kms and c for 10+

| Private courier facility | Bus service (Public & Private) | Railway stations | Auto/Modified Autos | Taxis and Vans | Tractors | Cycle-pulled rickshaws(Manual & Machine driven) | Carts driven by animals | Sea /River ferry service | Connected to national highway(NH) | Connected to state highway(SH) | Connected to major district road (MDR) | Connected to others district road | Pucca roads | Kutchcha roads | Name of Village | Serial Number |
|---|---|---|---|---|---|---|---|---|---|---|---|---|---|---|---|---|
| 59 | 60 | 61 | 62 | 63 | 64 | 65 | 66 | 67 | 68 | 69 | 70 | 71 | 72 | 73 | 2 | 1 |
| c | a | c | c | a | c | Yes | Yes | a | a | c | c | c | a | Yes | Naktasar | 320 |
| c | c | c | c | b | a | Yes | Yes | b | b | c | c | c | b | Yes | Chhelkhai | 321 |
| c | b | c | c | a | a | Yes | Yes | a | a | c | c | c | a | Yes | Tentelkhunti | 322 |
| c | Yes | c | c | a | Yes | Yes | Yes | c | c | Yes | Yes | Yes | Yes | Yes | Dhubalpara | 323 |
| c | Yes | c | b | b | a | Yes | Yes | c | c | Yes | Yes | Yes | Yes | Yes | Bandhanbadi | 324 |
| c | a | c | b | b | Yes | Yes | Yes | c | c | b | b | c | Yes | Yes | Rengtasil | 325 |
| c | b | c | c | Yes | a | Yes | Yes | c | c | c | c | b | a | Yes | Bhalupita | 326 |
| c | b | c | c | c | Yes | Yes | Yes | c | c | c | c | b | a | Yes | Bhalujuri | 327 |
| c | b | c | c | Yes | b | Yes | Yes | c | | c | c | c | c | Yes | Mudghat | 328 |
| a | a | c | c | a | a | Yes | Yes | a | a | a | a | a | a | Yes | Jhaptupali | 329 |
| b | b | c | c | b | a | Yes | Yes | a | a | b | b | Yes | Yes | Yes | Mundapala | 330 |
| a | a | c | c | c | a | Yes | Yes | a | a | c | c | c | a | Yes | Masinachhapar | 331 |
| Yes | Yes | c | Yes | Yes | Yes | Yes | Yes | c | | Yes | Yes | c | Yes | Yes | Bhainsa | 332 |
| b | Yes | c | b | b | c | Yes | Yes | a | a | Yes | c | b | Yes | Yes | Ghikundi | 333 |
| b | Yes | c | b | b | Yes | Yes | Yes | a | a | Yes | c | b | Yes | Yes | Sarmuhan | 334 |
| c | a | c | c | c | a | Yes | Yes | a | a | c | c | c | a | Yes | Podhmund | 335 |
| a | a | c | c | a | Yes | Yes | Yes | a | a | c | c | a | a | Yes | Sanjhankarpali | 336 |
| c | c | c | b | b | a | Yes | Yes | a | a | b | b | c | a | Yes | Babejuri | 337 |
| c | b | c | b | b | b | Yes | Yes | a | a | c | c | c | a | Yes | Ratakhandi | 338 |
| c | b | c | b | b | Yes | Yes | Yes | a | a | b | b | c | Yes | Yes | Sialbandh | 339 |
| b | b | c | b | b | c | Yes | Yes | a | a | b | b | Yes | Yes | Yes | Badjhankarpali | 340 |
| a | a | c | a | a | c | Yes | Yes | a | a | a | a | a | Yes | Yes | Bhaludarha | 341 |
| b | a | c | b | b | c | Yes | c | a | a | b | b | c | Yes | Yes | Ranidarha | 342 |
| a | Yes | c | c | c | c | Yes | Yes | c | c | c | c | c | Yes | Yes | Chingerbandh | 343 |
| a | Yes | c | c | c | Yes | Yes | Yes | c | | Yes | c | c | Yes | Yes | Gangasagar | 344 |
| b | Yes | c | c | c | c | Yes | Yes | c | c | c | c | b | a | Yes | Siletpara | 345 |
| b | a | c | b | b | b | Yes | Yes | b | b | b | b | a | Yes | Yes | Gaelpita | 346 |
| c | a | c | b | b | b | Yes | Yes | b | b | b | b | a | Yes | Yes | San Bichhilibahal | 347 |
| b | b | c | b | b | Yes | Yes | Yes | b | b | b | b | c | b | Yes | Chuladarha | 348 |
| a | b | c | b | Yes | c | Yes | Yes | b | b | a | a | c | b | Yes | San Kalangapali | 349 |
| b | a | b | b | a | Yes | Yes | Yes | b | b | b | b | c | a | Yes | Khalia | 350 |
| a | a | c | c | c | Yes | Yes | Yes | a | a | c | c | a | Yes | Yes | Jambahal | 351 |
| b | b | c | c | c | Yes | Yes | Yes | b | b | c | c | b | c | Yes | Mallikmunda | 352 |
| b | b | c | c | c | a | Yes | Yes | c | | c | c | b | a | Yes | Barbahal | 353 |
| b | b | c | c | c | a | Yes | Yes | a | a | c | c | b | Yes | Yes | Dhatuk | 354 |
| c | a | c | c | c | c | Yes | Yes | c | c | c | c | a | c | Yes | Babejuri | 355 |

s available code -Yes is given, If not available within the village , the distance - kms of nearest place where facility is available is given).

Availability of miscellaneous facilities (If amenities available code -Yes is gi available within the village , the distance range code viz; a for < 5 Kms, b f and c for 10+ kms of nearest place where facility is available is given).

| Serial Number | Name of Village | Water bounded macadam(WBM) roads | Navigable waterway (river/canal)(NW) | Footpaths (FP) | Commercial & Co-operative Banks | ATM | Agricultural Credit Societies | Self-Help Group (SHG) | Public distribution system (PDS) shop | Mandis / Regular market | Weekly Haat | Agricultural marketing society | Integrated Child Development Scheme (Nutritional Centres) | Anganwadi Centre (Nutritional Centres) | Others (Nutritional Centres) | ASHA (Accredited Social Health Activist) | Community centre with/without TV | Sports Field, | Sports Club / Recreation Centre | Cinema / Video Hall | Public Library | Public Reading Room |
|---|---|---|---|---|---|---|---|---|---|---|---|---|---|---|---|---|---|---|---|---|---|---|
| 1 | 2 | 74 | 75 | 76 | 77 | 78 | 79 | 80 | 81 | 82 | 83 | 84 | 85 | 86 | 87 | 88 | 89 | 90 | 91 | 92 | 93 | 94 |
| 320 | Naktasar | c | a | Yes | c | c | c | Yes | a | c | b | a | a | Yes | a | Yes | a | a | b | a | b | c |
| 321 | Chhelkhai | c | b | Yes | c | c | c | Yes | a | c | a | a | a | Yes | a | Yes | a | a | a | a | a | c |
| 322 | Tentelkhunti | b | a | Yes | c | c | c | Yes | a | c | b | a | a | Yes | a | Yes | a | a | a | a | b | c |
| 323 | Dhubalpara | c | c | Yes | c | c | c | Yes | a | b | b | a | a | Yes | a | Yes | a | Yes | Yes | a | a | c |
| 324 | Bandhanbadi | b | c | Yes | b | b | Yes | Yes | a | b | b | a | a | Yes | a | Yes | a | a | a | a | a | c |
| 325 | Rengtasil | b | c | Yes | b | b | b | Yes | Yes | b | b | a | a | Yes | a | Yes | a | Yes | Yes | a | b | b |
| 326 | Bhalupita | c | c | Yes | c | c | c | Yes | a | a | a | a | a | Yes | a | Yes | a | a | a | a | a | b |
| 327 | Bhalujuri | b | c | Yes | c | c | c | Yes | a | b | b | a | a | Yes | a | Yes | Yes | a | a | a | b | b |
| 328 | Mudghat | b | c | Yes | c | c | Yes | Yes | a | a | c | a | a | Yes | a | Yes | a | a | a | a | a | a |
| 329 | Jhaptupali | c | a | Yes | c | c | c | Yes | a | b | b | a | a | a | a | Yes | a | a | b | a | b | b |
| 330 | Mundapala | c | a | Yes | c | c | c | Yes | b | a | a | b | b | Yes | b | Yes | b | b | a | b | a | a |
| 331 | Masinachhapar | b | a | Yes | c | c | c | Yes | a | a | c | a | a | Yes | a | Yes | a | a | b | a | a | b |
| 332 | Bhainsa | Yes | c | Yes | b | b | b | Yes | Yes | Yes | Yes | c | Yes | Yes | b | Yes | Yes | Yes | Yes | c | Yes | Yes |
| 333 | Ghikundi | b | a | Yes | b | b | b | a | c | a | b | c | c | c | c | Yes | c | c | a | c | c | a |
| 334 | Sarmuhan | b | a | Yes | b | b | b | Yes | Yes | b | a | c | c | Yes | c | Yes | Yes | Yes | Yes | c | c | b |
| 335 | Podhmund | a | a | Yes | c | c | c | Yes | c | a | c | c | c | c | c | Yes | c | c | b | c | b | a |
| 336 | Sanjhankarpali | b | a | Yes | c | c | c | Yes | a | b | a | a | a | Yes | a | Yes | a | a | b | a | c | b |
| 337 | Babejuri | c | a | Yes | c | c | c | Yes | b | a | c | b | b | Yes | b | Yes | Yes | b | b | b | b | a |
| 338 | Ratakhandi | c | a | Yes | c | c | c | Yes | a | a | b | a | a | Yes | a | Yes | a | a | b | a | a | b |
| 339 | Sialbandh | b | a | Yes | c | c | c | Yes | b | c | b | b | b | Yes | b | Yes | Yes | Yes | Yes | b | b | a |
| 340 | Badjhankarpali | Yes | a | Yes | b | b | b | Yes | Yes | c | a | a | a | Yes | a | Yes | Yes | a | a | a | a | a |
| 341 | Bhaludarha | b | a | Yes | a | a | a | Yes | Yes | c | a | b | b | Yes | b | Yes | b | Yes | Yes | b | b | c |
| 342 | Ranidarha | Yes | a | Yes | b | b | b | Yes | Yes | b | a | a | a | Yes | a | Yes | a | a | a | a | a | c |
| 343 | Chingerbandh | c | c | Yes | a | a | a | Yes | a | c | a | a | a | Yes | a | Yes | a | Yes | Yes | a | a | c |
| 344 | Gangasagar | c | c | Yes | a | a | a | Yes | Yes | c | a | c | c | Yes | c | Yes | c | Yes | Yes | c | b | b |
| 345 | Siletpara | c | c | Yes | b | b | b | Yes | c | b | a | c | c | Yes | c | Yes | c | c | a | c | a | c |
| 346 | Gaelpita | b | b | Yes | b | b | b | Yes | c | a | a | c | c | Yes | c | Yes | c | c | a | c | b | c |
| 347 | San Bichhilibahal | b | b | Yes | b | b | b | Yes | c | b | a | c | c | Yes | c | Yes | c | c | b | c | a | b |
| 348 | Chuladarha | b | b | Yes | b | b | b | Yes | Yes | Yes | b | c | c | Yes | c | Yes | Yes | Yes | Yes | c | b | a |
| 349 | San Kalangapali | b | b | Yes | b | b | b | Yes | c | b | b | c | c | Yes | c | Yes | c | c | a | c | a | b |
| 350 | Khalia | b | b | Yes | b | b | Yes | Yes | c | a | b | c | c | Yes | c | Yes | Yes | Yes | a | c | a | a |
| 351 | Jambahal | Yes | a | Yes | c | c | c | Yes | b | a | c | b | b | Yes | b | Yes | b | Yes | Yes | b | c | b |
| 352 | Mallikmunda | Yes | b | Yes | c | c | c | Yes | Yes | c | a | b | b | Yes | b | Yes | b | b | b | b | c | a |
| 353 | Barbahal | Yes | c | Yes | c | c | c | Yes | b | c | a | b | b | Yes | b | Yes | b | b | b | b | c | a |
| 354 | Dhatuk | Yes | a | Yes | c | c | c | Yes | a | c | c | a | a | Yes | a | Yes | a | Yes | Yes | a | b | c |
| 355 | Babejuri | b | c | Yes | c | c | c | Yes | b | c | b | b | b | Yes | b | Yes | b | b | a | b | c | c |

| iven, If not or 5-10 Kms | | | Availability of electricity (Yes/No) | | | | Nearest Town | | Name of Village | Serial Number |
|---|---|---|---|---|---|---|---|---|---|---|
| Newspaper Supply | Assembly Polling station | Birth & Death Registration Office | Power Supply for Domestic Use (ED) | Power Supply for Agricultural Use (EAG) | Power Supply for Commercial Use (EC) | Power Supply for All Uses (EA) | Name | Distance range code i.e. a for < 5 Kms, b for 5-10 Kms and c for 10+ kms . | | |
| 95 | 96 | 97 | 98 | 99 | 100 | 101 | 102 | 103 | 2 | 1 |
| Yes | a | c | Yes | No | No | No | PATNAGARH | c | Naktasar | 320 |
| Yes | a | c | Yes | No | No | No | PATNAGARH | c | Chhelkhai | 321 |
| Yes | Yes | c | Yes | No | No | No | PATNAGARH | c | Tentelkhunti | 322 |
| Yes | Yes | c | Yes | No | No | No | PATNAGARH | c | Dhubalpara | 323 |
| Yes | Yes | c | Yes | No | No | No | PATNAGARH | c | Bandhanbadi | 324 |
| Yes | Yes | c | Yes | No | No | No | PATNAGARH | c | Rengtasil | 325 |
| Yes | a | c | Yes | No | No | No | PATNAGARH | c | Bhalupita | 326 |
| Yes | Yes | b | Yes | No | No | No | PATNAGARH | c | Bhalujuri | 327 |
| Yes | Yes | c | Yes | No | No | No | PATNAGARH | c | Mudghat | 328 |
| Yes | a | a | No | No | No | No | PATNAGARH | c | Jhaptupali | 329 |
| Yes | b | a | Yes | No | No | No | PATNAGARH | c | Mundapala | 330 |
| Yes | Yes | c | Yes | No | No | No | PATNAGARH | c | Masinachhapar | 331 |
| Yes | Yes | a | Yes | No | No | No | PATNAGARH | c | Bhainsa | 332 |
| Yes | b | b | Yes | No | No | No | PATNAGARH | b | Ghikundi | 333 |
| Yes | Yes | b | Yes | Yes | Yes | Yes | PATNAGARH | b | Sarmuhan | 334 |
| Yes | a | b | Yes | Yes | Yes | Yes | PATNAGARH | b | Podhmund | 335 |
| Yes | Yes | c | Yes | No | No | No | PATNAGARH | c | Sanjhankarpali | 336 |
| Yes | Yes | b | Yes | Yes | Yes | Yes | PATNAGARH | c | Babejuri | 337 |
| Yes | a | b | Yes | Yes | Yes | Yes | PATNAGARH | b | Ratakhandi | 338 |
| Yes | Yes | b | Yes | Yes | Yes | Yes | PATNAGARH | b | Sialbandh | 339 |
| Yes | Yes | b | Yes | Yes | Yes | Yes | PATNAGARH | b | Badjhankarpali | 340 |
| Yes | Yes | c | Yes | No | No | No | PATNAGARH | a | Bhaludarha | 341 |
| Yes | Yes | c | Yes | Yes | Yes | Yes | PATNAGARH | b | Ranidarha | 342 |
| Yes | Yes | c | Yes | No | No | No | PATNAGARH | a | Chingerbandh | 343 |
| Yes | Yes | c | Yes | No | No | No | PATNAGARH | a | Gangasagar | 344 |
| Yes | b | c | Yes | No | No | No | PATNAGARH | b | Siletpara | 345 |
| Yes | a | c | Yes | No | No | No | PATNAGARH | b | Gaelpita | 346 |
| Yes | b | c | Yes | No | No | No | PATNAGARH | b | San Bichhilibahal | 347 |
| Yes | Yes | c | Yes | Yes | Yes | Yes | PATNAGARH | c | Chuladarha | 348 |
| Yes | a | c | Yes | Yes | Yes | Yes | PATNAGARH | b | San Kalangapali | 349 |
| Yes | Yes | c | Yes | Yes | Yes | Yes | PATNAGARH | c | Khalia | 350 |
| Yes | Yes | c | Yes | No | No | No | PATNAGARH | c | Jambahal | 351 |
| Yes | Yes | c | Yes | No | No | No | PATNAGARH | c | Mallikmunda | 352 |
| Yes | Yes | c | Yes | No | No | No | PATNAGARH | c | Barbahal | 353 |
| Yes | Yes | c | Yes | No | No | No | PATNAGARH | c | Dhatuk | 354 |
| Yes | Yes | c | Yes | No | No | No | PATNAGARH | b | Babejuri | 355 |

Land Use

| Serial Number | Name of Village | Area under different types of land use ( in hectares rounded up to one decimal place) | | | | | | | | | | |
|---|---|---|---|---|---|---|---|---|---|---|---|---|
| | | Forests | Area under Non-agricultural Uses | Barren and Un-cultivable land | Permanent Pastures and Other Grazing Lands | Land Under Miscellaneous Tree Crops etc. | Culturable Waste Land | Fallow lands other than current fallows | Current Fallows | Net Area Sown | Total Irrigated Land Area | Total Un-irrigated Land Area |
| 1 | 2 | 104 | 105 | 106 | 107 | 108 | 109 | 110 | 111 | 112 | 113 | 114 |
| 320 | Naktasar | 0 | 8.3 | 17.1 | 5.2 | 0 | 0 | 0.4 | 0.4 | 189.6 | 0 | 189.6 |
| 321 | Chhelkhai | 0 | 1.3 | 4.6 | 2.6 | 0 | 0 | 0.4 | 1 | 36.1 | 0 | 36.1 |
| 322 | Tentelkhunti | 0 | 4.8 | 25.1 | 6.3 | 0 | 0 | 0.4 | 0.4 | 154.9 | 0 | 154.9 |
| 323 | Dhubalpara | 0 | 10.1 | 34.5 | 34 | 0.6 | 0 | 1.2 | 1 | 284.6 | 0 | 284.6 |
| 324 | Bandhanbadi | 59.4 | 8.6 | 21.4 | 15.5 | 0 | 0 | 1.2 | 1 | 214.9 | 0 | 214.9 |
| 325 | Rengtasil | 47.4 | 20.1 | 76.8 | 28.4 | 0 | 0 | 1.6 | 1.4 | 324.2 | 0 | 324.2 |
| 326 | Bhalupita | 1.8 | 3.6 | 13.6 | 20.7 | 0 | 0 | 0.4 | 0.8 | 158 | 0 | 158 |
| 327 | Bhalujuri | 5.4 | 12.3 | 21.9 | 38.9 | 0.8 | 1.1 | 0.8 | 0 | 315.9 | 0 | 315.9 |
| 328 | Mudghat | 14.1 | 5.1 | 58.7 | 24.9 | 0 | 0.1 | 1.1 | 0.9 | 209.1 | 53.6 | 155.4 |
| 329 | Jhaptupali | 96.2 | 6.8 | 12.5 | 30.2 | 0 | 0.2 | 1.6 | 1.5 | 101.9 | 0 | 101.9 |
| 330 | Mundapala | 18.6 | 10.2 | 15.4 | 25.6 | 0 | 0.3 | 1 | 0.6 | 184.3 | 0 | 184.3 |
| 331 | Masinachhapar | 1.4 | 5.4 | 6.8 | 24.3 | 0 | 1.4 | 1.2 | 0.8 | 179.6 | 0 | 179.6 |
| 332 | Bhainsa | 8.9 | 46.9 | 113.4 | 74.6 | 2 | 0 | 8.1 | 2.8 | 976.1 | 0 | 976.1 |
| 333 | Ghikundi | 0 | 1.8 | 3.5 | 0 | 0 | 0 | 0.4 | 0.8 | 67.5 | 0 | 67.5 |
| 334 | Sarmuhan | 0.1 | 12.5 | 24.4 | 9.4 | 2 | 0.2 | 2 | 0.9 | 273.5 | 0 | 273.5 |
| 335 | Podhmund | 0 | 1.3 | 10 | 10 | 0.4 | 0 | 0 | 0.4 | 90.8 | 0 | 90.8 |
| 336 | Sanjhankarpali | 9.2 | 12.9 | 20 | 28 | 0 | 0 | 2.4 | 1.2 | 215.3 | 25.7 | 189.5 |
| 337 | Babejuri | 111.6 | 9.3 | 26.6 | 8.8 | 0 | 0.1 | 0 | 0.9 | 181.8 | 0 | 181.8 |
| 338 | Ratakhandi | 85.8 | 12.9 | 36.4 | 20.4 | 0 | 0 | 1.6 | 1.2 | 186.7 | 0 | 186.7 |
| 339 | Sialbandh | 25.2 | 14 | 56.6 | 41.8 | 0 | 0.2 | 1.2 | 1 | 313 | 0 | 313 |
| 340 | Badjhankarpali | 99.9 | 11.4 | 31.4 | 41.6 | 0 | 0 | 3.2 | 2 | 246.4 | 0 | 246.4 |
| 341 | Bhaludarha | 36.4 | 14.1 | 33.1 | 33.3 | 0 | 0.1 | 0 | 0.6 | 326.4 | 49.3 | 277.1 |
| 342 | Ranidarha | 30.9 | 6.9 | 23.2 | 20.4 | 3.2 | 0.2 | 1.2 | 1.2 | 122.7 | 0 | 122.7 |
| 343 | Chingerbandh | 32.4 | 22 | 53.8 | 29.9 | 3.9 | 0 | 3.2 | 2 | 390.6 | 54.5 | 336.2 |
| 344 | Gangasagar | 15.6 | 10.4 | 68.3 | 39.6 | 0 | 0.4 | 2 | 1.2 | 292.6 | 45.7 | 246.8 |
| 345 | Siletpara | 34 | 16.4 | 22.7 | 28.2 | 0.1 | 0 | 0.4 | 0.9 | 181.3 | 0 | 181.3 |
| 346 | Gaelpita | 5.3 | 6.3 | 4.6 | 9.8 | 0.1 | 0 | 0.6 | 0.9 | 71.4 | 0 | 71.4 |
| 347 | San Bichhilibahal | 0.1 | 2.6 | 5 | 4.7 | 0 | 0 | 0.4 | 0.5 | 63.8 | 0 | 63.8 |
| 348 | Chuladarha | 41.7 | 20.7 | 47.5 | 34.3 | 1 | 0.1 | 1.8 | 2.7 | 285.1 | 0 | 285.1 |
| 349 | San Kalangapali | 1.2 | 9 | 10 | 8.3 | 0.3 | 0 | 0.6 | 1.2 | 111.3 | 11.2 | 100.1 |
| 350 | Khalia | 38 | 13.9 | 25.2 | 50.2 | 0.9 | 0.9 | 1.1 | 2.1 | 299.6 | 0 | 299.6 |
| 351 | Jambahal | 8.8 | 10.4 | 23.8 | 35.6 | 1 | 0.9 | 1.5 | 2 | 399.9 | 0 | 399.9 |
| 352 | Mallikmunda | 3.4 | 12.3 | 25.5 | 20.9 | 0.9 | 0 | 0.8 | 1.3 | 349.8 | 0 | 349.8 |
| 353 | Barbahal | 2 | 8.4 | 14.2 | 17.6 | 0 | 0.6 | 0.4 | 0.8 | 266.9 | 0 | 266.9 |
| 354 | Dhatuk | 12.2 | 13.9 | 25.3 | 24.7 | 1.2 | 0.1 | 0.6 | 1.3 | 357.8 | 0 | 357.8 |
| 355 | Babejuri | 35.4 | 14.1 | 74.4 | 16.5 | 1 | 4.3 | 0.9 | 1.6 | 319.8 | 0 | 319.8 |

| Area irrigated by source (in hectare). | | | | | Name of three most important commodities manufactured | | | | |
|---|---|---|---|---|---|---|---|---|---|
| Canals ( C ) | Wells/Tube-wells(W/TW) | Tanks/Lakes(T/L) | Water Falls(WF) | Others(O) | First | Second | Third | Name of Village | Serial Number |
| 115 | 116 | 117 | 118 | 119 | 120 | 121 | 122 | 2 | 1 |
| 0 | 0 | 0 | 0 | 0 | | | | Naktasar | 320 |
| 0 | 0 | 0 | 0 | 0 | | | | Chhelkhai | 321 |
| 0 | 0 | 0 | 0 | 0 | | | | Tentelkhunti | 322 |
| 0 | 0 | 0 | 0 | 0 | | | | Dhubalpara | 323 |
| 0 | 0 | 0 | 0 | 0 | | | | Bandhanbadi | 324 |
| 0 | 0 | 0 | 0 | 0 | | | | Rengtasil | 325 |
| 0 | 0 | 0 | 0 | 0 | | | | Bhalupita | 326 |
| 0 | 0 | 0 | 0 | 0 | | | | Bhalujuri | 327 |
| 53.6 | 0 | 0 | 0 | 0 | | | | Mudghat | 328 |
| 0 | 0 | 0 | 0 | 0 | | | | Jhaptupali | 329 |
| 0 | 0 | 0 | 0 | 0 | | | | Mundapala | 330 |
| 0 | 0 | 0 | 0 | 0 | | | | Masinachhapar | 331 |
| 0 | 0 | 0 | 0 | 0 | | | | Bhainsa | 332 |
| 0 | 0 | 0 | 0 | 0 | | | | Ghikundi | 333 |
| 0 | 0 | 0 | 0 | 0 | | | | Sarmuhan | 334 |
| 0 | 0 | 0 | 0 | 0 | | | | Podhmund | 335 |
| 25.7 | 0 | 0 | 0 | 0 | | | | Sanjhankarpali | 336 |
| 0 | 0 | 0 | 0 | 0 | | | | Babejuri | 337 |
| 0 | 0 | 0 | 0 | 0 | | | | Ratakhandi | 338 |
| 0 | 0 | 0 | 0 | 0 | | | | Sialbandh | 339 |
| 0 | 0 | 0 | 0 | 0 | | | | Badjhankarpali | 340 |
| 49.3 | 0 | 0 | 0 | 0 | | | | Bhaludarha | 341 |
| 0 | 0 | 0 | 0 | 0 | | | | Ranidarha | 342 |
| 54.5 | 0 | 0 | 0 | 0 | | | | Chingerbandh | 343 |
| 45.7 | 0 | 0 | 0 | 0 | | | | Gangasagar | 344 |
| 0 | 0 | 0 | 0 | 0 | | | | Siletpara | 345 |
| 0 | 0 | 0 | 0 | 0 | | | | Gaelpita | 346 |
| 0 | 0 | 0 | 0 | 0 | | | | San Bichhilibahal | 347 |
| 0 | 0 | 0 | 0 | 0 | | | | Chuladarha | 348 |
| 11.2 | 0 | 0 | 0 | 0 | | | | San Kalangapali | 349 |
| 0 | 0 | 0 | 0 | 0 | | | | Khalia | 350 |
| 0 | 0 | 0 | 0 | 0 | | | | Jambahal | 351 |
| 0 | 0 | 0 | 0 | 0 | | | | Mallikmunda | 352 |
| 0 | 0 | 0 | 0 | 0 | | | | Barbahal | 353 |
| 0 | 0 | 0 | 0 | 0 | | | | Dhatuk | 354 |
| 0 | 0 | 0 | 0 | 0 | | | | Babejuri | 355 |

| Sr.No. | Name village | Location code no. | Total area of the village ( in hectares rounded up to one decimal place) | Total population ( 2011 census ) | Number of households (2011 census) | Number of educational amenities available. (I the village , the distance range code viz; a fc Kms and c for 10+ kms of nearest place where is given). | | | | | | | | |
|---|---|---|---|---|---|---|---|---|---|---|---|---|---|---|
| | | | | | | Pre-Primary school (PP) | Primary school (P) | Middle school (M) | Secondary School (S) | Senior Secondary school (SS) | Degree college of arts science & commerce (ASC) | Engineering college(EC) | Medical college (MC) | Management institute (MI) |
| 1 | 2 | 3 | 4 | 5 | 6 | 7 | 8 | 9 | 10 | 11 | 12 | 13 | 14 | 15 |
| 356 | Niljibahal | 420681 | 255 | 365 | 90 | c | 1 b | b | b | c | c | c | c | |
| 357 | Turlamal | 420682 | 419 | 482 | 111 | c | 1 a | a | c | c | c | c | c | |
| 358 | Chakamal | 420683 | 319 | 926 | 227 | b | 1 b | a | b | b | c | c | c | |
| 359 | Salepali | 420684 | 510 | 801 | 220 | b | 1 | 1 a | b | b | c | c | c | |
| 360 | Rahenmal | 420685 | 173 | 448 | 113 | b | 2 | 2 | 1 b | b | c | c | c | |
| 361 | Guhiramunda | 420686 | 311 | 683 | 167 | b | 1 a | a | b | b | c | c | c | |
| 362 | Gadiajor | 420687 | 324 | 550 | 137 | b | 1 b | b | b | b | c | c | c | |
| 363 | Baghalabandh | 420688 | 437 | 1249 | 293 | b | 1 b | b | b | b | c | c | c | |
| 364 | Ghuchepali | 420689 | 408 | 869 | 177 | b | 1 | 1 b | b | b | c | c | c | |
| 365 | Maneipad | 420690 | 289 | 467 | 109 | b | 1 | 1 | 1 b | b | c | c | c | |
| 366 | Mundomahul | 420691 | 652 | 800 | 218 | b | 1 | 1 a | b | b | c | c | c | |
| 367 | Gailmara | 420692 | 157 | 316 | 80 | b | 1 a | a | b | b | c | c | c | |
| 368 | Kadalimunda | 420693 | 185 | 514 | 137 | b | 1 | 1 b | b | b | c | c | c | |
| 369 | Kendumundi | 420694 | 459 | 1407 | 350 | b | 1 | 1 | 1 b | b | c | c | c | |
| 370 | Bindhanpathar | 420695 | 238 | 677 | 170 | b | 1 | 1 a | b | b | c | c | c | |
| 371 | Karlamal | 420696 | 605 | 1081 | 266 | c | 1 a | a | c | c | c | c | c | |
| 372 | Podhachhapar | 420697 | 481 | 836 | 187 | c | 1 | 1 a | c | c | c | c | c | |
| 373 | Tulasidungri | 420698 | 537 | 747 | 187 | c | 1 | 1 a | c | | 2 c | c | c | |
| 374 | Fudurupara | 420699 | 469 | 1100 | 302 | b | 1 a | b | b | b | c | c | c | |
| 375 | Maghamara | 420700 | 499 | 779 | 195 | c | 1 | 1 b | c | c | c | c | c | |
| 376 | Dandrabahal | 420701 | 455 | 1013 | 238 | c | 1 | 1 | 1 c | c | c | c | c | |
| 377 | Amdarha | 420702 | 478 | 674 | 171 | c | 1 a | a | c | c | c | c | c | |
| 378 | Semelmunda | 420703 | 188 | 402 | 102 | c | 1 | 1 a | c | c | c | c | c | |
| **Block T O T A L :** | | | **59145** | **130783** | **33388** | **7** | **193** | **93** | **35** | **5** | **5** | **0** | **0** | **0** |

| f not available within ɔr < 5 Kms, b for 5-10 e facility is available | | | | | Number of Medical Amenities available. (If not available within the village , the distance range code viz; a for < 5 Kms, b for 5-10 Kms and c for 10+ kms of nearest place where facility is available is given). | | | | | | | | | | | | Number of Non-Government Medical Amenities available. | | | | | | | | | |
|---|---|---|---|---|---|---|---|---|---|---|---|---|---|---|---|---|---|---|---|---|---|---|---|---|---|
| Polytechnic (Pt) | Vocational training school /ITI | Non-formal training centre (NFTC) | Special school for disabled (SSD) | Others (specify) | Community health centre (CHC) | Primary health centre (PHC) | Primary health sub centre (PHS) | Maternity and child welfare centre (MCW) | T.B. clinic (TBC) | Hospital-allopathic (HA) | Hospital-alternative medicine (HO) | Dispensary (D) | Veterinary hospital (VH) | Mobile health clinic (MHC) | Family welfare centre (FWC) | Charitable non Govt. hospital/Nursing home. | Medical practitioner with MBBS Degree | Medical practitioner with other degree | Medical practitioner with no degree | Traditional practitioner and faith healer . | Medicine Shop | Others | Name of Village | Serial Number |
| 16 | 17 | 18 | 19 | 20 | 21 | 22 | 23 | 24 | 25 | 26 | 27 | 28 | 29 | 30 | 31 | 32 | 33 | 34 | 35 | 36 | 37 | 38 | 2 | 1 |
| c | c | c | c | | c | c | c | c | c | c | c | c | b | c | c | 0 | 0 | 0 | 0 | 0 | 0 | 0 | Niljibahal | 356 |
| c | c | c | c | | c | c | c | c | c | c | c | b | c | c | c | 0 | 0 | 0 | 0 | 0 | 0 | 0 | Turlamal | 357 |
| c | c | b | | | c | c | c | b | c | b | c | b | b | c | c | 0 | 0 | 0 | 0 | 0 | 0 | 0 | Chakamal | 358 |
| c | c | b | c | | c | c | c | b | c | b | c | b | b | c | c | 0 | 0 | 0 | 0 | 0 | 0 | 0 | Salepali | 359 |
| c | c | b | c | | c | c | c | c | c | b | c | b | b | c | c | 0 | 0 | 0 | 0 | 0 | 0 | 0 | Rahenmal | 360 |
| c | b | c | c | | c | c | c | c | b | b | c | b | b | c | c | 0 | 0 | 0 | 0 | 0 | 0 | 0 | Guhiramunda | 361 |
| c | c | | c | | c | c | c | c | c | b | c | b | b | c | c | 0 | 0 | 0 | 0 | 0 | 0 | 0 | Gadiajor | 362 |
| c | b | c | c | | c | c | c | c | c | b | c | b | b | c | c | 0 | 0 | 2 | 0 | 0 | 4 | 0 | Baghalabandh | 363 |
| c | b | | c | | c | c | c | c | c | b | c | | 1 b | c | c | 0 | 0 | 0 | 0 | 0 | 0 | 0 | Ghuchepali | 364 |
| c | b | c | c | | c | c | c | c | c | b | c | b | b | c | c | 0 | 0 | 0 | 0 | 1 | 0 | 0 | Maneipad | 365 |
| c | b | c | c | | c | c | | 1 c | c | b | c | b | b | c | c | 0 | 0 | 0 | 0 | 1 | 3 | 0 | Mundomahul | 366 |
| c | b | c | c | | c | c | c | c | c | b | c | b | b | b | c | 0 | 0 | 0 | 0 | 2 | 0 | 0 | Gailmara | 367 |
| c | b | | c | | b | c | c | c | c | b | c | b | b | c | c | 0 | 0 | 0 | 0 | 0 | 0 | 0 | Kadalimunda | 368 |
| c | b | | c | | c | c | | 1 c | c | b | c | b | b | c | c | 0 | 0 | 0 | 0 | 0 | 1 | 0 | Kendumundi | 369 |
| c | c | | c | | c | c | c | c | b | b | c | a | b | c | c | 0 | 0 | 0 | 0 | 1 | 0 | 0 | Bindhanpathar | 370 |
| c | c | c | c | | c | c | b | c | b | c | c | b | a | c | c | 0 | 0 | 0 | 0 | 0 | 0 | 0 | Karlamal | 371 |
| c | c | | c | | c | c | b | c | b | c | c | c | b | c | c | 0 | 0 | 0 | 0 | 3 | 0 | 0 | Podhachhapar | 372 |
| | | 1 | c | | c | c | c | c | b | c | b | b | c | c | c | 0 | 0 | 0 | 0 | 0 | 0 | 0 | Tulasidungri | 373 |
| c | c | | c | | c | c | c | c | b | b | c | c | b | c | b | 0 | 0 | 0 | 0 | 0 | 0 | 0 | Fudurupara | 374 |
| c | c | | c | | c | c | c | c | c | c | c | c | c | c | c | 0 | 0 | 0 | 0 | 2 | 0 | 0 | Maghamara | 375 |
| c | c | | c | | c | c | c | c | c | c | c | c | c | c | c | 0 | 0 | 0 | 0 | 0 | 0 | 0 | Dandrabahal | 376 |
| c | c | | c | | c | c | c | c | c | c | c | c | c | c | c | 0 | 0 | 0 | 0 | 0 | 0 | 0 | Amdarha | 377 |
| c | c | | c | | c | c | c | c | c | c | c | c | c | c | c | 0 | 0 | 0 | 0 | 0 | 0 | 0 | Semelmunda | 378 |
| **0** | **1** | **0** | **0** | **1** | **1** | **0** | **20** | **4** | **0** | **0** | **0** | **3** | **0** | **0** | **2** | **0** | **1** | **13** | **33** | **57** | **70** | **0** | | |

| Serial Number | Name of Village | Availability of drinking water - Yes / No | | | | | | | | Availability of toilet & others Yes / No | | | | Communication and transport facilities (l except for Village Pin Code ,If not availabl viz; a for < 5 Kms, b for 5-10 Kms and c f available is given). | | | | | | | |
|---|---|---|---|---|---|---|---|---|---|---|---|---|---|---|---|---|---|---|---|---|---|
| | | Tap water (Treated/Untreated) | Well water (Covered / Uncovered well) | Hand Pump | Tube wells / Bore well | Spring | River / Canal | Tank / Pond / Lake | Others | Community toilet including bath. | Community toilet excluding bath. | Rural sanitary mart or sanitary hardware outlet available near the village. | Community bio- gas or recycle of waste for productive use. | Post office(PO) | Sub post office (SPO) | Post & Telegraph office (P&TO) | Village Pin Code | Telephones (Land lines) | Public call office (PCO) | Mobile phone coverage | Internet cafes/ Common service centre (CSC) |
| 1 | 2 | 39 | 40 | 41 | 42 | 43 | 44 | 45 | 46 | 47 | 48 | 49 | 50 | 51 | 52 | 53 | 54 | 55 | 56 | 57 | 58 |
| 356 | Niljibahal | No | Yes | Yes | No | No | No | Yes | No | No | No | No | No | c | c | c | 767027 | c | c | Yes | c |
| 357 | Turlamal | No | Yes | Yes | No | No | No | Yes | No | No | No | No | No | c | a | c | 767025 | c | c | Yes | c |
| 358 | Chakamal | No | Yes | Yes | No | No | No | Yes | No | No | No | No | No | b | a | b | 767025 | Yes | | Yes | c |
| 359 | Salepali | Yes | Yes | Yes | No | No | No | Yes | No | No | No | No | No | b | b | b | 767025 | b | b | Yes | c |
| 360 | Rahenmal | No | Yes | Yes | No | No | No | Yes | Yes | No | No | No | No | b | b | b | 767025 | c | c | Yes | b |
| 361 | Guhiramunda | No | Yes | Yes | No | No | No | Yes | No | No | No | No | No | c | b | b | 767025 | Yes | | Yes | b |
| 362 | Gadiajor | No | Yes | Yes | No | No | No | Yes | No | No | No | No | No | a | b | b | 767025 | b | b | Yes | b |
| 363 | Baghalabandh | No | Yes | Yes | No | No | No | Yes | No | No | No | No | No | a | b | b | 767025 | Yes | | Yes | b |
| 364 | Ghuchepali | No | Yes | Yes | No | No | No | Yes | No | No | No | No | No | b | b | b | 767025 | b | b | Yes | b |
| 365 | Maneipad | No | Yes | Yes | No | No | No | Yes | No | No | No | No | No | a | b | b | 767025 | c | c | Yes | b |
| 366 | Mundomahul | No | Yes | Yes | No | No | No | Yes | No | No | No | No | No | Yes | b | b | 767025 | Yes | | Yes | b |
| 367 | Gailmara | No | Yes | Yes | No | No | No | Yes | No | No | No | No | No | a | b | b | 767025 | Yes | | Yes | b |
| 368 | Kadalimunda | No | Yes | Yes | No | No | No | Yes | No | No | No | No | No | b | b | c | 767025 | Yes | | Yes | b |
| 369 | Kendumundi | No | Yes | Yes | No | No | No | Yes | No | No | No | No | No | Yes | b | b | 767025 | Yes | | Yes | b |
| 370 | Bindhanpathar | No | Yes | Yes | No | No | No | Yes | No | No | No | No | No | b | b | b | 767025 | Yes | | Yes | b |
| 371 | Karlamal | No | Yes | Yes | No | No | No | Yes | No | No | No | No | No | c | b | c | 767026 | Yes | | Yes | c |
| 372 | Podhachhapar | No | Yes | Yes | No | No | No | Yes | No | No | No | No | No | a | c | c | 767026 | Yes | | Yes | c |
| 373 | Tulasidungri | No | Yes | Yes | No | No | No | Yes | No | No | No | No | No | a | c | c | 767026 | c | c | Yes | c |
| 374 | Fudurupara | No | Yes | Yes | No | No | No | Yes | No | No | No | No | No | a | b | b | 767025 | Yes | | Yes | b |
| 375 | Maghamara | No | Yes | Yes | No | No | No | Yes | No | No | No | No | No | b | c | c | 767025 | b | b | Yes | c |
| 376 | Dandrabahal | No | Yes | Yes | No | No | No | Yes | No | No | No | No | No | c | c | c | 767025 | Yes | | Yes | c |
| 377 | Amdarha | No | Yes | Yes | No | No | No | Yes | No | No | No | No | No | c | c | c | 767025 | c | c | Yes | c |
| 378 | Semelmunda | No | Yes | Yes | No | No | No | Yes | No | No | No | No | No | c | c | c | 767025 | Yes | | Yes | c |
| **Block T O T A L :** | | **34** | **164** | **164** | **0** | **1** | **38** | **164** | **3** | **0** | **0** | | **0** | **0** | **28** | **0** | **0** | **164** | **111** | **7** | **162** | **3** |

If amenities available code -Yes is given
le within the village , the distance range code
for 10+ kms of nearest place where facility is

Village connected to highways,village roads, banks & credit societies (If amenities
range code viz; a for < 5 Kms, b for 5-10 Kms and c for 10+

| Private courier facility | Bus service (Public & Private) | Railway stations | Auto/Modified Autos | Taxis and Vans | Tractors | Cycle-pulled rickshaws(Manual & Machine driven) | Carts driven by animals | Sea /River ferry service | Connected to national highway(NH) | Connected to state highway(SH) | Connected to major district road (MDR) | Connected to others district road | Pucca roads | Kutchcha roads | Name of Village | Serial Number |
|---|---|---|---|---|---|---|---|---|---|---|---|---|---|---|---|---|
| 59 | 60 | 61 | 62 | 63 | 64 | 65 | 66 | 67 | 68 | 69 | 70 | 71 | 72 | 73 | 2 | 1 |
| c | a | c | c | b | c | Yes | Yes | c | c | c | c | b | c | Yes | Niljibahal | 356 |
| c | a | c | c | a | c | Yes | Yes | c | c | a | a | a | c | Yes | Turlamal | 357 |
| c | a | c | b | b | c | Yes | Yes | b | b | b | b | a | c | Yes | Chakamal | 358 |
| c | Yes | c | b | b | Yes | Yes | Yes | b | b | b | b | a | Yes | Yes | Salepali | 359 |
| b | a | c | b | b | c | Yes | Yes | b | b | b | b | a | c | Yes | Rahenmal | 360 |
| b | Yes | c | c | c | c | Yes | Yes | c | c | c | c | c | Yes | Yes | Guhiramunda | 361 |
| b | a | c | b | b | c | Yes | Yes | a | a | b | b | c | a | Yes | Gadiajor | 362 |
| b | b | c | b | Yes | a | Yes | Yes | a | a | b | b | b | a | Yes | Baghalabandh | 363 |
| b | a | c | b | a | Yes | Yes | Yes | b | b | a | a | c | Yes | Yes | Ghuchepali | 364 |
| b | a | c | b | b | c | Yes | c | a | a | b | b | Yes | Yes | Yes | Maneipad | 365 |
| b | b | c | b | b | c | Yes | Yes | c | | b | b | Yes | a | Yes | Mundomahul | 366 |
| b | b | c | b | b | c | Yes | b | a | a | b | b | c | Yes | Yes | Gailmara | 367 |
| b | a | c | b | b | a | Yes | Yes | Yes | b | b | b | b | Yes | Yes | Kadalimunda | 368 |
| b | Yes | c | b | Yes | Yes | Yes | Yes | c | | b | Yes | c | Yes | Yes | Kendumundi | 369 |
| b | a | c | b | b | a | Yes | Yes | b | b | b | b | c | Yes | Yes | Bindhanpathar | 370 |
| c | a | c | c | c | c | Yes | Yes | c | c | c | c | a | c | Yes | Karlamal | 371 |
| c | c | c | c | c | c | Yes | Yes | a | a | c | c | c | Yes | Yes | Podhachhapar | 372 |
| c | a | c | c | b | a | Yes | Yes | a | a | c | c | c | a | Yes | Tulasidungri | 373 |
| b | a | c | b | b | a | Yes | Yes | a | a | b | b | c | Yes | Yes | Fudurupara | 374 |
| c | b | c | c | c | b | Yes | Yes | b | b | c | c | c | Yes | Yes | Maghamara | 375 |
| c | c | c | c | c | c | Yes | Yes | c | c | c | c | b | Yes | Yes | Dandrabahal | 376 |
| c | c | c | c | c | c | Yes | Yes | Yes | c | c | c | c | Yes | Yes | Amdarha | 377 |
| c | c | c | c | c | c | Yes | Yes | c | c | c | c | c | Yes | Yes | Semelmunda | 378 |
| **7** | **48** | **0** | **14** | **32** | **62** | **164** | **152** | **7** | **0** | **11** | **25** | **39** | **98** | **164** | | |

s available code -Yes is given, If not available within the village , the distance - kms of nearest place where facility is available is given).

Availability of miscellaneous facilities (If amenities available code -Yes is gi available within the village , the distance range code viz; a for < 5 Kms, b f and c for 10+ kms of nearest place where facility is available is given).

| Serial Number | Name of Village | Water bounded macadam(WBM) roads | Navigable waterway (river/canal)(NW) | Footpaths (FP) | Commercial & Co-operative Banks | ATM | Agricultural Credit Societies | Self-Help Group (SHG) | Public distribution system (PDS) shop | Mandis / Regular market | Weekly Haat | Agricultural marketing society | Integrated Child Development Scheme (Nutritional Centres) | Anganwadi Centre (Nutritional Centres) | Others (Nutritional Centres) | ASHA (Accredited Social Health Activist) | Community centre with/without TV | Sports Field, | Sports Club / Recreation Centre | Cinema / Video Hall | Public Library | Public Reading Room |
|---|---|---|---|---|---|---|---|---|---|---|---|---|---|---|---|---|---|---|---|---|---|---|
| 1 | 2 | 74 | 75 | 76 | 77 | 78 | 79 | 80 | 81 | 82 | 83 | 84 | 85 | 86 | 87 | 88 | 89 | 90 | 91 | 92 | 93 | 94 |
| 356 | Niljibahal | b | c | Yes | c | c | c | Yes | a | c | b | a | a | Yes | a | Yes | a | a | b | a | c | c |
| 357 | Turlamal | c | c | Yes | c | c | c | Yes | b | c | c | b | b | Yes | b | Yes | b | b | a | b | c | c |
| 358 | Chakamal | b | b | Yes | b | b | b | Yes | a | c | b | a | a | Yes | a | Yes | a | a | a | a | c | c |
| 359 | Salepali | b | b | Yes | b | b | b | Yes | Yes | b | a | a | a | Yes | a | Yes | a | a | b | a | b | c |
| 360 | Rahenmal | c | b | Yes | b | b | b | Yes | b | b | a | b | b | Yes | b | Yes | b | b | a | b | b | c |
| 361 | Guhiramunda | c | c | Yes | b | b | b | Yes | a | b | c | a | a | Yes | a | Yes | a | a | b | a | c | b |
| 362 | Gadiajor | c | a | Yes | b | b | b | Yes | b | a | b | b | b | Yes | b | Yes | b | b | b | b | c | b |
| 363 | Baghalabandh | c | a | Yes | b | b | Yes | Yes | a | b | c | a | a | Yes | a | Yes | Yes | Yes | Yes | a | c | b |
| 364 | Ghuchepali | c | b | Yes | b | b | b | Yes | b | a | Yes | Yes | b | Yes | b | Yes | b | b | b | b | c | a |
| 365 | Maneipad | Yes | a | Yes | b | b | b | Yes | a | b | b | a | a | Yes | a | Yes | a | Yes | b | a | c | b |
| 366 | Mundomahul | Yes | c | Yes | b | b | b | Yes | Yes | a | b | a | a | Yes | a | Yes | a | a | a | a | c | a |
| 367 | Gailmara | Yes | a | Yes | b | b | b | Yes | b | a | a | b | b | Yes | b | Yes | b | b | b | b | c | b |
| 368 | Kadalimunda | c | c | Yes | b | b | b | Yes | c | b | a | c | c | Yes | c | Yes | c | c | a | c | c | a |
| 369 | Kendumundi | c | c | Yes | b | b | Yes | Yes | Yes | Yes | Yes | c | c | Yes | c | Yes | Yes | Yes | Yes | c | c | a |
| 370 | Bindhanpathar | c | b | Yes | b | b | b | Yes | c | b | a | c | c | Yes | c | Yes | c | c | b | c | c | b |
| 371 | Karlamal | c | c | Yes | c | c | c | Yes | b | a | a | b | b | Yes | b | Yes | b | Yes | Yes | b | b | a |
| 372 | Podhachhapar | c | a | Yes | c | c | c | Yes | b | b | b | b | b | Yes | b | Yes | b | b | b | b | b | b |
| 373 | Tulasidungri | c | a | Yes | c | c | c | Yes | a | a | c | a | a | Yes | a | Yes | a | a | a | a | c | a |
| 374 | Fudurupara | c | a | Yes | b | b | b | Yes | b | a | a | b | b | Yes | b | Yes | Yes | Yes | Yes | b | c | b |
| 375 | Maghamara | c | b | Yes | c | c | c | Yes | a | c | a | a | a | Yes | a | Yes | a | a | a | a | c | a |
| 376 | Dandrabahal | c | c | Yes | c | c | c | Yes | Yes | c | a | b | b | Yes | b | Yes | b | Yes | Yes | b | b | a |
| 377 | Amdarha | b | a | Yes | c | c | Yes | Yes | a | c | b | a | a | Yes | a | Yes | a | a | b | a | b | c |
| 378 | Semelmunda | c | c | Yes | c | c | c | a | a | b | b | a | a | Yes | a | Yes | a | a | b | a | c | c |
| **Block T O T A L :** | | **31** | **8** | **164** | **0** | **0** | **15** | **161** | **42** | **14** | **15** | **2** | **16** | **153** | **0** | **163** | **34** | **52** | **48** | **0** | **5** | **5** |

VILLAGE DIRECTORY

| iven, If not or 5-10 Kms | | | Availability of electricity (Yes/No) | | | | Nearest Town | | Name of Village | Serial Number |
|---|---|---|---|---|---|---|---|---|---|---|
| Newspaper Supply | Assembly Polling station | Birth & Death Registration Office | Power Supply for Domestic Use (ED) | Power Supply for Agricultural Use (EAG) | Power Supply for Commercial Use (EC) | Power Supply for All Uses (EA) | Name | Distance range code i.e. a for < 5 Kms, b for 5-10 Kms and c for 10+ kms . | | |
| 95 | 96 | 97 | 98 | 99 | 100 | 101 | 102 | 103 | 2 | 1 |
| Yes | Yes | c | No | No | No | No | PATNAGARH | c | Niljibahal | 356 |
| Yes | b | c | No | No | No | No | PATNAGARH | c | Turlamal | 357 |
| Yes | Yes | c | Yes | No | No | No | PATNAGARH | c | Chakamal | 358 |
| Yes | Yes | c | Yes | No | No | No | PATNAGARH | c | Salepali | 359 |
| Yes | Yes | c | Yes | No | No | No | PATNAGARH | c | Rahenmal | 360 |
| Yes | Yes | c | Yes | No | No | No | PATNAGARH | b | Guhiramunda | 361 |
| Yes | b | c | Yes | No | No | No | PATNAGARH | b | Gadiajor | 362 |
| Yes | Yes | c | Yes | Yes | No | No | PATNAGARH | b | Baghalabandh | 363 |
| Yes | Yes | c | Yes | No | No | No | PATNAGARH | b | Ghuchepali | 364 |
| Yes | Yes | c | Yes | Yes | Yes | Yes | PATNAGARH | b | Maneipad | 365 |
| Yes | Yes | c | Yes | Yes | Yes | Yes | PATNAGARH | c | Mundomahul | 366 |
| Yes | a | c | Yes | Yes | No | No | PATNAGARH | c | Gailmara | 367 |
| Yes | Yes | c | Yes | No | No | No | PATNAGARH | b | Kadalimunda | 368 |
| Yes | Yes | c | Yes | No | No | No | PATNAGARH | b | Kendumundi | 369 |
| Yes | Yes | c | Yes | Yes | No | No | PATNAGARH | c | Bindhanpathar | 370 |
| Yes | Yes | c | Yes | No | No | No | PATNAGARH | c | Karlamal | 371 |
| Yes | Yes | c | Yes | No | No | No | PATNAGARH | c | Podhachhapar | 372 |
| Yes | Yes | c | Yes | No | No | No | PATNAGARH | c | Tulasidungri | 373 |
| Yes | Yes | c | Yes | No | No | No | PATNAGARH | c | Fudurupara | 374 |
| Yes | a | c | Yes | No | No | No | PATNAGARH | c | Maghamara | 375 |
| Yes | Yes | c | Yes | No | No | No | PATNAGARH | c | Dandrabahal | 376 |
| Yes | Yes | c | Yes | No | No | No | PATNAGARH | c | Amdarha | 377 |
| Yes | a | c | Yes | No | No | No | PATNAGARH | c | Semelmunda | 378 |
| **161** | **97** | **1** | **147** | **43** | **36** | **36** | | **0** | **0** | |

Land Use

| Serial Number | Name of Village | Area under different types of land use ( in hectares rounded up to one decimal place) | | | | | | | | | | |
|---|---|---|---|---|---|---|---|---|---|---|---|---|
| | | Forests | Area under Non-agricultural Uses | Barren and Un-cultivable land | Permanent Pastures and Other Grazing Lands | Land Under Miscellaneous Tree Crops etc. | Culturable Waste Land | Fallow lands other than current fallows | Current Fallows | Net Area Sown | Total Irrigated Land Area | Total Un-irrigated Land Area |
| 1 | 2 | 104 | 105 | 106 | 107 | 108 | 109 | 110 | 111 | 112 | 113 | 114 |
| 356 | Niljibahal | 73.7 | 8.2 | 21.5 | 33.3 | 0.9 | 0 | 0.5 | 0.9 | 116.1 | 0 | 116.1 |
| 357 | Turlamal | 82.3 | 24 | 39.2 | 44.7 | 1 | 2.1 | 0.9 | 1.4 | 223.4 | 0 | 223.4 |
| 358 | Chakamal | 24.1 | 13.7 | 14.1 | 24.8 | 0.9 | 0 | 1.4 | 2.1 | 237.9 | 0 | 237.9 |
| 359 | Salepali | 130.3 | 22.7 | 28.8 | 49.6 | 0.9 | 0 | 0.8 | 1.6 | 275.3 | 0 | 275.3 |
| 360 | Rahenmal | 40 | 5.2 | 14.4 | 16.6 | 0.5 | 0.1 | 0.6 | 0.8 | 94.8 | 0 | 94.8 |
| 361 | Guhiramunda | 30.1 | 8.3 | 64.9 | 30.8 | 1 | 0 | 0.9 | 1.3 | 173.6 | 0 | 173.6 |
| 362 | Gadiajor | 13.2 | 6.9 | 48.8 | 24.7 | 0 | 0 | 1.6 | 1 | 227.7 | 40.3 | 187.4 |
| 363 | Baghalabandh | 1.8 | 13.1 | 35.9 | 17.1 | 0 | 0 | 0.6 | 0.8 | 367.6 | 0 | 367.6 |
| 364 | Ghuchepali | 29.8 | 9.4 | 37.8 | 28.8 | 1.2 | 0 | 0.8 | 0.9 | 299.4 | 0 | 299.4 |
| 365 | Maneipad | 22.3 | 5.6 | 37.8 | 5.7 | 0 | 0.3 | 0 | 1.3 | 215.9 | 0 | 215.9 |
| 366 | Mundomahul | 153.4 | 6.7 | 165.8 | 22.6 | 0 | 2.5 | 1.4 | 3.4 | 296.2 | 0 | 296.2 |
| 367 | Gailmara | 9.7 | 4.2 | 7.4 | 19.5 | 0 | 0.1 | 1.2 | 1.6 | 113.2 | 0 | 113.2 |
| 368 | Kadalimunda | 18.6 | 5.5 | 14.9 | 9.4 | 0 | 0 | 1.2 | 1.6 | 133.7 | 0 | 133.7 |
| 369 | Kendumundi | 28.4 | 21.5 | 39.3 | 18.7 | 0.3 | 0 | 4 | 4.9 | 341.9 | 0 | 341.9 |
| 370 | Bindhanpathar | 51.7 | 8.1 | 24.6 | 24 | 0 | 1.1 | 1.2 | 1.8 | 125.6 | 0 | 125.6 |
| 371 | Karlamal | 114.1 | 22.1 | 72 | 62 | 0 | 10.2 | 1.2 | 1.8 | 321.6 | 0 | 321.6 |
| 372 | Podhachhapar | 110.5 | 14 | 78.2 | 15.6 | 3.2 | 0 | 4.4 | 3.6 | 251.4 | 0 | 251.4 |
| 373 | Tulasidungri | 141.7 | 14.3 | 83.6 | 13.6 | 0 | 0.1 | 2.4 | 1 | 280.2 | 0 | 280.2 |
| 374 | Fudurupara | 29.4 | 17.7 | 36.9 | 35.2 | 0 | 0 | 3.6 | 5 | 341.1 | 0 | 341.1 |
| 375 | Maghamara | 129.7 | 4.8 | 29.7 | 50.5 | 1.3 | 1.1 | 4.8 | 5.5 | 271.5 | 0 | 271.5 |
| 376 | Dandrabahal | 21.5 | 13.4 | 25.8 | 34.3 | 0.8 | 0.1 | 4.5 | 4.9 | 349.7 | 0 | 349.7 |
| 377 | Amdarha | 126.6 | 7.2 | 39.1 | 50.5 | 0 | 0 | 4 | 4.9 | 245.7 | 0 | 245.7 |
| 378 | Semelmunda | 20.6 | 3.9 | 21.2 | 14.3 | 0 | 0.9 | 1 | 0.8 | 125.4 | 0 | 125.4 |
| **Block T O T A L :** | | **7786.5** | **1685.3** | **5578.4** | **4366.4** | **165.3** | **69.8** | **220.8** | **372.2** | **38897.5** | **778.9** | **38118.4** |

| Area irrigated by source (in hectare). | | | | | Name of three most important commodities manufactured | | | Name of Village | Serial Number |
|---|---|---|---|---|---|---|---|---|---|
| Canals ( C ) | Wells/Tube-wells(W/TW) | Tanks/Lakes(T/L) | Water Falls(WF) | Others(O) | First | Second | Third | | |
| 115 | 116 | 117 | 118 | 119 | 120 | 121 | 122 | 2 | 1 |
| 0 | 0 | 0 | 0 | 0 | | | | Niljibahal | 356 |
| 0 | 0 | 0 | 0 | 0 | | | | Turlamal | 357 |
| 0 | 0 | 0 | 0 | 0 | | | | Chakamal | 358 |
| 0 | 0 | 0 | 0 | 0 | | | | Salepali | 359 |
| 0 | 0 | 0 | 0 | 0 | | | | Rahenmal | 360 |
| 0 | 0 | 0 | 0 | 0 | | | | Guhiramunda | 361 |
| 40.3 | 0 | 0 | 0 | 0 | | | | Gadiajor | 362 |
| 0 | 0 | 0 | 0 | 0 | | | | Baghalabandh | 363 |
| 0 | 0 | 0 | 0 | 0 | | | | Ghuchepali | 364 |
| 0 | 0 | 0 | 0 | 0 | | | | Maneipad | 365 |
| 0 | 0 | 0 | 0 | 0 | | | | Mundomahul | 366 |
| 0 | 0 | 0 | 0 | 0 | | | | Gailmara | 367 |
| 0 | 0 | 0 | 0 | 0 | | | | Kadalimunda | 368 |
| 0 | 0 | 0 | 0 | 0 | | | | Kendumundi | 369 |
| 0 | 0 | 0 | 0 | 0 | | | | Bindhanpathar | 370 |
| 0 | 0 | 0 | 0 | 0 | | | | Karlamal | 371 |
| 0 | 0 | 0 | 0 | 0 | | | | Podhachhapar | 372 |
| 0 | 0 | 0 | 0 | 0 | | | | Tulasidungri | 373 |
| 0 | 0 | 0 | 0 | 0 | | | | Fudurupara | 374 |
| 0 | 0 | 0 | 0 | 0 | | | | Maghamara | 375 |
| 0 | 0 | 0 | 0 | 0 | | | | Dandrabahal | 376 |
| 0 | 0 | 0 | 0 | 0 | | | | Amdarha | 377 |
| 0 | 0 | 0 | 0 | 0 | | | | Semelmunda | 378 |
| **748.9** | **0** | **30** | **0** | | | | | | |

INDIA

ODISHA

# KHAPRAKHOL C.D. BLOCK

DISTRICT BALANGIR

1 0 1 2 3 4Km.

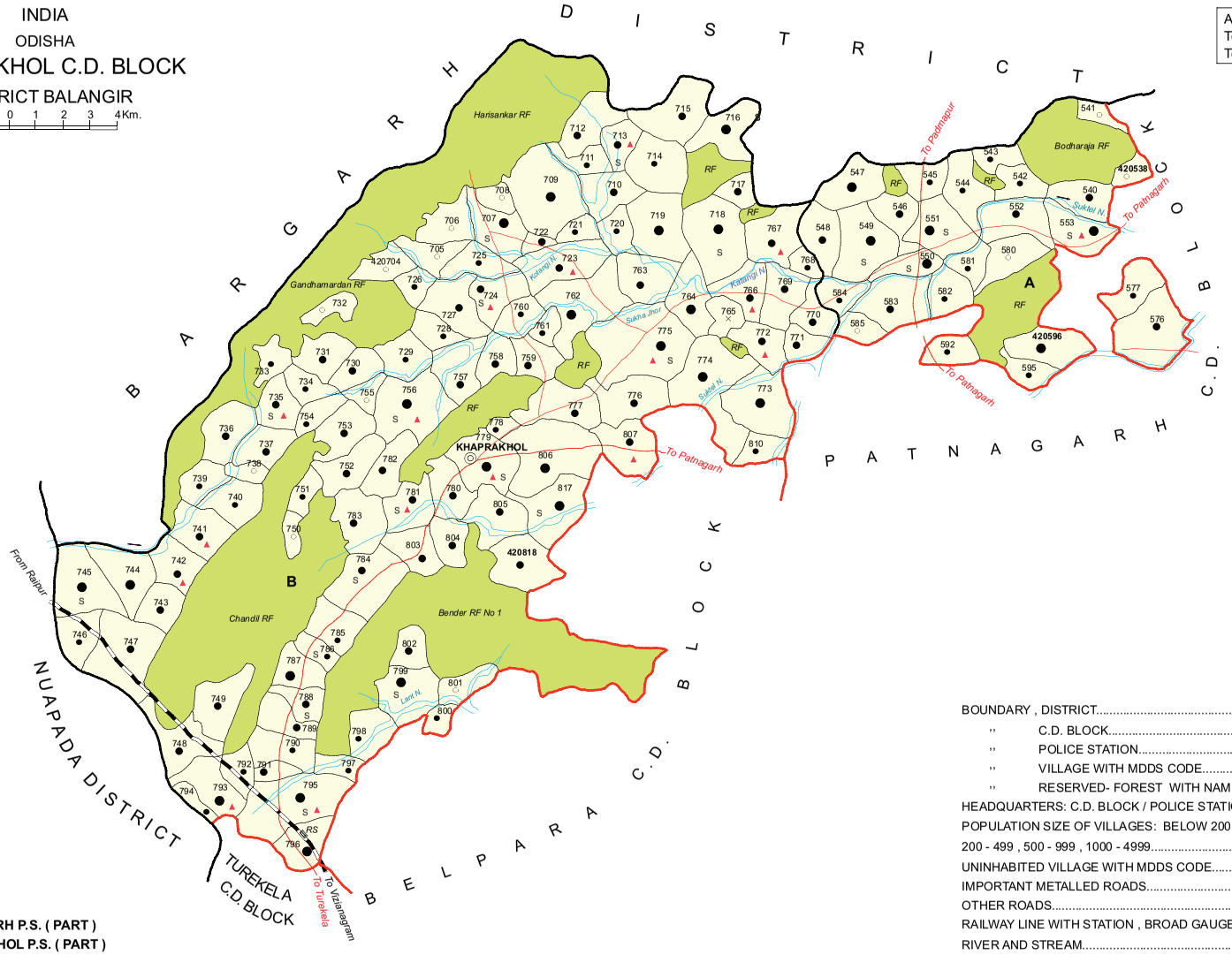


Area in Square Km. 448.39
Total Population 93557
Total no. of Villages 133

A :- PATNAGARH P.S. ( PART )
B :- KHAPRAKHOL P.S. ( PART )

BOUNDARY , DISTRICT.....
,, C.D. BLOCK.....
,, POLICE STATION.....
,, VILLAGE WITH MDDS CODE..... 420538
,, RESERVED- FOREST WITH NAME..... Chandil RF
HEADQUARTERS: C.D. BLOCK / POLICE STATION.....
POPULATION SIZE OF VILLAGES: BELOW 200,
200 - 499 , 500 - 999 , 1000 - 4999.....
UNINHABITED VILLAGE WITH MDDS CODE..... X 420765
IMPORTANT METALLED ROADS.....
OTHER ROADS.....
RAILWAY LINE WITH STATION , BROAD GAUGE..... RS
RIVER AND STREAM..... S
HIGH SCHOOL/INTER COLLEGE.....
OTHER MEDICAL SERVICES.....

Census of India 2011- Village Directory

Amenities and Land use ( As in 2009 )

Name of District:-Balangir Location CodeNo:-393

Name of CD Block:-Khaprakhol Location CodeNo:-0244 DISTRICT CENSUS HANDBOOK

| Sr.No. | Name village | Location code no. | Total area of the village ( in hectares rounded up to one decimal place) | Total population ( 2011 census ) | Number of households (2011 census) | Number of educational amenities available. (I the village , the distance range code viz; a fc Kms and c for 10+ kms of nearest place where is given). | | | | | | | | |
|---|---|---|---|---|---|---|---|---|---|---|---|---|---|---|
| | | | | | | Pre-Primary school (PP) | Primary school (P) | Middle school (M) | Secondary School (S) | Senior Secondary school (SS) | Degree college of arts science & commerce (ASC) | Engineering college(EC) | Medical college (MC) | Management institute (MI) |
| 1 | 2 | 3 | 4 | 5 | 6 | 7 | 8 | 9 | 10 | 11 | 12 | 13 | 14 | 15 |
| 379 | Bandhanmal | 420538 | 158 | 180 | 47 | c | 1 b | b | c | c | c | c | c | |
| 380 | Luhuret | 420540 | 304 | 505 | 128 | c | 1 | 1 b | c | c | c | c | b | |
| 381 | Khola | 420541 | 146 | 191 | 50 | c | 1 b | b | c | c | c | c | c | |
| 382 | Kadopani | 420542 | 244 | 421 | 117 | c | 1 b | b | c | c | c | c | c | |
| 383 | Nagenmal | 420543 | 221 | 340 | 94 | c | 1 b | b | c | c | c | c | c | |
| 384 | Gaonbhatli | 420544 | 285 | 370 | 100 | b | 1 b | a | c | c | c | c | c | |
| 385 | Ghagara | 420545 | 176 | 350 | 91 | c | 1 b | a | c | c | c | c | c | |
| 386 | Bhatli(Bahalbhatli) | 420546 | 288 | 535 | 150 | c | 1 b | a | a | c | c | c | c | |
| 387 | Tengrapathar | 420547 | 467 | 1007 | 268 | c | 1 | 1 b | c | c | c | c | c | |
| 388 | Kechhobahal | 420548 | 339 | 699 | 153 | b | 1 | 1 a | b | c | c | | c | |
| 389 | Dameipali | 420549 | 684 | 1533 | 432 | | 2 | 1 | 1 c | c | c | | c | |
| 390 | Juria | 420550 | 249 | 1092 | 254 | | 1 | 1 | 1 c | c | c | c | c | |
| 391 | Luhasingha | 420551 | 377 | 1685 | 474 | c | 2 | 1 | 1 c | c | c | c | c | |
| 392 | Hirli | 420552 | 433 | 947 | 234 | c | 1 | 1 a | c | c | c | c | c | |
| 393 | Bagmunda | 420553 | 583 | 1292 | 362 | c | 1 | 1 | 1 c | c | c | c | c | |
| 394 | Dundel | 420576 | 355 | 891 | 233 | c | 1 | 1 b | c | c | c | c | c | |
| 395 | Luhakhan | 420577 | 378 | 317 | 84 | c | 1 a | a | c | c | c | c | c | |
| 396 | Kadalijharan | 420580 | 364 | 64 | 19 | a | 1 a | a | c | c | c | c | c | |
| 397 | Dangiabahal | 420581 | 171 | 393 | 102 | c | 1 b | b | c | c | c | c | c | |
| 398 | Kirabahal | 420582 | 284 | 224 | 46 | c | 1 | 1 b | c | c | c | c | c | |
| 399 | Goudpali | 420583 | 539 | 975 | 232 | c | 1 | 1 b | c | c | c | c | c | |
| 400 | Salepali | 420584 | 185 | 434 | 111 | | 1 b | b | b | c | c | c | c | |
| 401 | Kusumkani | 420585 | 101 | 118 | 34 | b | 1 b | b | c | c | c | c | c | |
| 402 | Chitikamal | 420592 | 212 | 248 | 75 | c | 2 b | b | b | c | c | c | c | |
| 403 | Rengaljuri | 420595 | 205 | 390 | 101 | c | 1 b | b | c | c | c | | c | |
| 404 | Changria | 420596 | 588 | 1317 | 311 | c | 1 | 1 b | c | c | c | c | c | |
| 405 | Mahul Pali | 420704 | 170 | 73 | 22 | a | b | b | c | c | c | c | c | |
| 406 | Kandrabhata | 420705 | 77 | 150 | 41 | b | 1 a | a | c | c | c | c | c | |
| 407 | Nuapali | 420706 | 308 | 138 | 36 | c | a | b | b | c | c | c | c | c |
| 408 | Nandupala | 420707 | 371 | 1022 | 269 | 1 | 1 | 1 | 1 c | c | c | c | c | |
| 409 | Chhanchanbahali | 420708 | 125 | 180 | 51 | b | 1 a | a | c | c | c | c | c | |
| 410 | Turla | 420709 | 888 | 1006 | 230 | b | 1 | 1 a | c | c | c | c | c | |
| 411 | Jhankarpali | 420710 | 363 | 699 | 187 | b | 1 b | b | b | b | c | c | c | |

| f not available within ɔr < 5 Kms, b for 5-10 e facility is available | | | | | Number of Medical Amenities available. (If not available within the village , the distance range code viz; a for < 5 Kms, b for 5-10 Kms and c for 10+ kms of nearest place where facility is available is given). | | | | | | | | | | | Number of Non-Government Medical Amenities available. | | | | | | | Name of Village | Serial Number |
|---|---|---|---|---|---|---|---|---|---|---|---|---|---|---|---|---|---|---|---|---|---|---|---|---|
| Polytechnic (Pt) | Vocational training school /ITI | Non-formal training centre (NFTC) | Special school for disabled (SSD) | Others (specify) | Community health centre (CHC) | Primary health centre (PHC) | Primary health sub centre (PHS) | Maternity and child welfare centre (MCW) | T.B. clinic (TBC) | Hospital-allopathic (HA) | Hospital-alternative medicine (HO) | Dispensary (D) | Veterinary hospital (VH) | Mobile health clinic (MHC) | Family welfare centre (FWC) | Charitable non Govt. hospital/Nursing home. | Medical practitioner with MBBS Degree | Medical practitioner with other degree | Medical practitioner with no degree | Traditional practitioner and faith healer . | Medicine Shop | Others | | |
| 16 | 17 | 18 | 19 | 20 | 21 | 22 | 23 | 24 | 25 | 26 | 27 | 28 | 29 | 30 | 31 | 32 | 33 | 34 | 35 | 36 | 37 | 38 | 2 | 1 |
| c | c | c | c | | c | b | c | c | b | c | c | c | b | c | b | 0 | 0 | 0 | 0 | 0 | 0 | 0 | Bandhanmal | 379 |
| c | c | c | c | | c | b | c | c | c | c | b | b | a | c | c | 0 | 0 | 0 | 0 | 0 | 0 | 0 | Luhuret | 380 |
| c | c | | c | | c | a | c | b | c | b | b | b | b | c | c | 0 | 0 | 0 | 0 | 0 | 0 | 0 | Khola | 381 |
| c | c | | c | | c | a | c | c | c | b | c | b | b | c | c | 0 | 0 | 0 | 0 | 0 | 0 | 0 | Kadopani | 382 |
| c | c | | c | | c | a | a | c | c | b | c | a | b | c | c | 0 | 0 | 0 | 0 | 0 | 0 | 0 | Nagenmal | 383 |
| c | c | c | c | | c | a | b | b | b | a | c | a | a | c | c | 0 | 0 | 0 | 0 | 0 | 0 | 0 | Gaonbhatli | 384 |
| c | c | | c | | c | b | b | c | c | a | b | a | a | c | c | 0 | 0 | 0 | 0 | 0 | 0 | 0 | Ghagara | 385 |
| | c | c | c | | c | b | b | c | b | a | c | c | a | c | c | 0 | 0 | 0 | 0 | 0 | 0 | 0 | Bhatli(Bahalbhatli) | 386 |
| c | c | c | | | c | b | b | c | b | a | b | a | c | c | c | 0 | 0 | 0 | 0 | 0 | 0 | 0 | Tengrapathar | 387 |
| | | | | | c | a | b | c | c | b | a | c | a | c | c | 0 | 0 | 0 | 0 | 0 | 0 | 0 | Kechhobahal | 388 |
| | c | | | | c | b | c | c | c | b | a | a | c | c | c | 0 | 0 | 0 | 0 | 0 | 0 | 5 | 0 Dameipali | 389 |
| c | c | | | | c | a | b | c | c | a | a | c | a | c | c | 0 | 0 | 0 | 0 | 5 | 1 | 0 | Juria | 390 |
| c | c | c | c | | c | b | b | c | c | c | a | b | c | c | c | 0 | 0 | 0 | 0 | 0 | 0 | 0 | Luhasingha | 391 |
| c | c | | c | | c | b | b | c | b | a | a | c | b | c | c | 0 | 0 | 0 | 0 | 0 | 0 | 0 | Hirli | 392 |
| c | c | | c | | c | c | | 1 c | b | b | a | b | c | c | c | 0 | 0 | 0 | 2 | 0 | 1 | 0 | Bagmunda | 393 |
| c | c | c | c | | c | c | b | c | c | c | c | a | b | c | c | 0 | 0 | 0 | 2 | 0 | 0 | 0 | Dundel | 394 |
| c | c | c | c | | c | c | a | c | b | c | c | c | a | c | c | 0 | 0 | 0 | 0 | 0 | 0 | 0 | Luhakhan | 395 |
| c | c | c | c | | c | c | a | c | c | a | c | b | c | c | c | 0 | 0 | 0 | 0 | 0 | 0 | 0 | Kadalijharan | 396 |
| c | c | c | c | | c | c | b | c | b | b | c | b | b | c | c | 0 | 0 | 0 | 0 | 0 | 0 | 0 | Dangiabahal | 397 |
| c | c | c | c | | c | c | b | c | b | b | c | a | b | c | c | 0 | 0 | 0 | 0 | 0 | 0 | 0 | Kirabahal | 398 |
| c | c | | c | | c | c | a | c | c | a | a | b | a | c | c | 0 | 0 | 0 | 0 | 0 | 0 | 0 | Goudpali | 399 |
| c | c | | c | | c | c | b | b | c | b | a | b | b | c | c | 0 | 0 | 0 | 0 | 0 | 0 | 0 | Salepali | 400 |
| c | c | c | c | | c | b | b | c | c | b | b | c | b | c | c | 0 | 0 | 0 | 0 | 0 | 0 | 2 | Kusumkani | 401 |
| c | c | | c | | c | a | c | c | b | b | a | a | b | b | c | 0 | 0 | 0 | 0 | 0 | 0 | 0 | Chitikamal | 402 |
| | c | | | | c | c | b | c | b | c | b | b | b | c | c | 0 | 0 | 0 | 0 | 0 | 0 | 0 | Rengaljuri | 403 |
| c | c | | c | | c | a | c | c | b | b | b | c | b | c | c | 0 | 0 | 0 | 1 | 0 | 0 | 0 | Changria | 404 |
| c | c | c | c | | c | c | c | c | c | b | c | b | c | c | c | 0 | 0 | 0 | 0 | 0 | 0 | 0 | Mahul Pali | 405 |
| c | c | c | c | | c | c | c | c | c | b | b | b | b | c | c | 0 | 0 | 0 | 0 | 0 | 0 | 0 | Kandrabhata | 406 |
| c | c | c | c | | c | c | c | c | c | b | c | a | b | c | c | 0 | 0 | 0 | 0 | 0 | 4 | 0 | Nuapali | 407 |
| c | c | c | c | | c | c | c | c | c | c | b | | 1 a | c | c | 0 | 0 | 0 | 0 | 1 | 1 | 0 | Nandupala | 408 |
| c | c | c | c | | c | c | c | c | c | b | b | c | a | c | c | 0 | 0 | 0 | 0 | 0 | 0 | 0 | Chhanchanbahali | 409 |
| c | c | | c | c | c | c | c | c | b | c | b | c | c | c | c | 0 | 0 | 0 | 0 | 1 | 0 | 0 | Turla | 410 |
| c | c | c | | | c | c | c | c | b | b | b | b | c | c | c | 0 | 0 | 0 | 1 | 0 | 0 | 0 | Jhankarpali | 411 |

| Serial Number | Name of Village | Availability of drinking water - Yes / No | | | | | | | | Availability of toilet & others Yes / No | | | | Communication and transport facilities (l except for Village Pin Code ,If not availabl viz; a for < 5 Kms, b for 5-10 Kms and c f available is given). | | | | | | | |
|---|---|---|---|---|---|---|---|---|---|---|---|---|---|---|---|---|---|---|---|---|---|
| | | Tap water (Treated/Untreated) | Well water (Covered / Uncovered well) | Hand Pump | Tube wells / Bore well | Spring | River / Canal | Tank / Pond / Lake | Others | Community toilet including bath. | Community toilet excluding bath. | Rural sanitary mart or sanitary hardware outlet available near the village. | Community bio- gas or recycle of waste for productive use. | Post office(PO) | Sub post office (SPO) | Post & Telegraph office (P&TO) | Village Pin Code | Telephones (Land lines) | Public call office (PCO) | Mobile phone coverage | Internet cafes/ Common service centre (CSC) |
| 1 | 2 | 39 | 40 | 41 | 42 | 43 | 44 | 45 | 46 | 47 | 48 | 49 | 50 | 51 | 52 | 53 | 54 | 55 | 56 | 57 | 58 |
| 379 | Bandhanmal | No | Yes | Yes | No | No | No | Yes | No | No | No | No | No | c | b | c | 767025 | c | c | Yes | c |
| 380 | Luhuret | No | Yes | Yes | No | No | Yes | Yes | No | No | No | No | No | c | b | c | 767025 | c | c | Yes | c |
| 381 | Khola | No | Yes | Yes | No | Yes | No | Yes | No | No | No | No | No | c | c | c | 767025 | c | c | Yes | c |
| 382 | Kadopani | No | Yes | Yes | No | No | Yes | Yes | No | No | No | No | No | b | c | c | 767025 | a | a | Yes | c |
| 383 | Nagenmal | No | Yes | Yes | No | No | No | Yes | No | No | No | No | No | c | c | c | 767027 | a | a | Yes | c |
| 384 | Gaonbhatli | No | Yes | Yes | No | No | Yes | Yes | No | No | No | No | No | c | a | c | 767027 | Yes | | Yes | c |
| 385 | Ghagara | No | Yes | Yes | No | No | No | Yes | No | No | No | No | No | c | a | c | 767027 | c | c | Yes | c |
| 386 | Bhatli(Bahalbhatli) | No | Yes | Yes | No | No | Yes | Yes | No | No | No | No | No | c | c | c | 767027 | c | c | Yes | c |
| 387 | Tengrapathar | No | Yes | Yes | No | No | No | Yes | No | No | No | No | No | c | a | c | 767027 | Yes | | Yes | c |
| 388 | Kechhobahal | No | Yes | Yes | No | No | Yes | Yes | No | No | No | No | No | c | a | c | 767027 | Yes | | Yes | c |
| 389 | Dameipali | Yes | Yes | Yes | No | No | Yes | Yes | No | No | No | No | No | Yes | c | c | 767027 | Yes | | Yes | c |
| 390 | Juria | Yes | Yes | Yes | No | No | Yes | Yes | No | No | No | No | No | c | c | c | 767027 | Yes | Yes | Yes | c |
| 391 | Luhasingha | No | Yes | Yes | No | No | Yes | Yes | No | No | No | No | No | Yes | c | a | 767027 | Yes | Yes | Yes | c |
| 392 | Hirli | No | Yes | Yes | No | No | Yes | Yes | No | No | No | No | No | c | a | c | 767025 | Yes | | Yes | c |
| 393 | Bagmunda | No | Yes | Yes | No | No | Yes | Yes | No | No | No | No | No | Yes | b | c | 767025 | Yes | | Yes | c |
| 394 | Dundel | No | Yes | Yes | No | No | No | Yes | No | No | No | No | No | c | b | c | 767025 | Yes | | Yes | c |
| 395 | Luhakhan | No | Yes | Yes | No | No | No | Yes | No | No | No | No | No | a | c | c | 767025 | Yes | | Yes | c |
| 396 | Kadalijharan | No | Yes | Yes | No | Yes | No | Yes | No | No | No | No | No | a | a | c | 767027 | a | a | Yes | c |
| 397 | Dangiabahal | No | Yes | Yes | No | No | Yes | Yes | No | No | No | No | No | c | c | b | 767027 | Yes | | Yes | c |
| 398 | Kirabahal | No | Yes | Yes | No | No | Yes | Yes | No | No | No | No | No | c | a | c | 767027 | Yes | | Yes | c |
| 399 | Goudpali | No | Yes | Yes | No | No | Yes | Yes | No | No | No | No | No | c | c | c | 767027 | Yes | | Yes | c |
| 400 | Salepali | No | Yes | Yes | No | No | Yes | Yes | No | No | No | No | No | a | c | c | 767027 | a | a | Yes | b |
| 401 | Kusumkani | No | Yes | Yes | No | No | No | Yes | No | No | No | No | No | c | b | c | 767027 | b | b | Yes | c |
| 402 | Chitikamal | No | Yes | Yes | No | No | Yes | Yes | No | No | No | No | No | c | c | c | 767025 | c | c | Yes | c |
| 403 | Rengaljuri | No | Yes | Yes | No | No | No | Yes | No | No | No | No | No | c | a | c | 767025 | Yes | | Yes | c |
| 404 | Changria | No | Yes | Yes | No | No | No | Yes | No | No | No | No | No | b | c | c | 767025 | Yes | | Yes | c |
| 405 | Mahul Pali | No | Yes | Yes | No | No | No | Yes | No | No | No | No | No | c | c | c | 767028 | c | c | Yes | c |
| 406 | Kandrabhata | No | Yes | Yes | No | Yes | No | Yes | No | No | No | No | No | c | c | c | 767028 | Yes | | Yes | c |
| 407 | Nuapali | No | Yes | Yes | No | Yes | No | Yes | No | No | No | No | No | a | c | c | 767028 | c | c | Yes | c |
| 408 | Nandupala | No | Yes | Yes | No | Yes | No | Yes | No | No | No | No | Yes | Yes | c | c | 767028 | c | c | Yes | c |
| 409 | Chhanchanbahali | No | Yes | Yes | No | Yes | No | Yes | No | No | No | No | No | c | c | c | 767028 | Yes | | Yes | c |
| 410 | Turla | No | Yes | Yes | No | No | No | Yes | No | No | No | No | No | Yes | c | c | 767028 | Yes | | Yes | c |
| 411 | Jhankarpali | No | Yes | Yes | No | No | No | Yes | No | No | No | No | No | a | b | b | 767028 | Yes | | Yes | b |

If amenities available code -Yes is given
le within the village , the distance range code
for 10+ kms of nearest place where facility is

Village connected to highways,village roads, banks & credit societies (If amenities
range code viz; a for < 5 Kms, b for 5-10 Kms and c for 10+

| Private courier facility | Bus service (Public & Private) | Railway stations | Auto/Modified Autos | Taxis and Vans | Tractors | Cycle-pulled rickshaws(Manual & Machine driven) | Carts driven by animals | Sea /River ferry service | Connected to national highway(NH) | Connected to state highway(SH) | Connected to major district road (MDR) | Connected to others district road | Pucca roads | Kutchcha roads | Name of Village | Serial Number |
|---|---|---|---|---|---|---|---|---|---|---|---|---|---|---|---|---|
| 59 | 60 | 61 | 62 | 63 | 64 | 65 | 66 | 67 | 68 | 69 | 70 | 71 | 72 | 73 | 2 | 1 |
| c | c | c | c | c | b | Yes | Yes | c | c | c | c | Yes | b | Yes | Bandhanmal | 379 |
| c | c | c | c | c | a | Yes | Yes | c | c | c | c | b | c | Yes | Luhuret | 380 |
| c | b | c | b | b | c | Yes | Yes | c | c | b | b | c | a | Yes | Khola | 381 |
| c | Yes | c | c | a | c | Yes | Yes | b | b | a | a | c | c | Yes | Kadopani | 382 |
| c | b | c | c | b | c | Yes | Yes | c | c | b | b | b | Yes | Yes | Nagenmal | 383 |
| c | Yes | c | c | c | a | Yes | c | c | c | c | c | c | Yes | Yes | Gaonbhatli | 384 |
| c | Yes | c | c | b | c | Yes | c | c | c | b | b | Yes | Yes | Yes | Ghagara | 385 |
| c | Yes | c | c | b | a | Yes | Yes | c | c | b | b | a | Yes | Yes | Bhatli(Bahalbhatli) | 386 |
| c | a | c | c | b | b | Yes | Yes | c | c | b | b | c | Yes | Yes | Tengrapathar | 387 |
| c | b | c | c | b | c | Yes | Yes | c | c | c | c | b | c | Yes | Kechhobahal | 388 |
| c | Yes | c | Yes | b | Yes | Yes | Yes | c |  | c | c | a | Yes | Yes | Dameipali | 389 |
| c | Yes | c | c | c | c | Yes | Yes | c | c | c | c | c | Yes | Yes | Juria | 390 |
| c | Yes | c | Yes | Yes | Yes | Yes | Yes | c |  | c | Yes | Yes | Yes | Yes | Luhasingha | 391 |
| c | b | c | c | b | b | Yes | Yes | c | c | b | b | b | Yes | Yes | Hirli | 392 |
| c | Yes | Yes | Yes | a | c | Yes | Yes | c |  | b | b | c | Yes | Yes | Bagmunda | 393 |
| c | b | c | c | c | c | Yes | Yes | c | c | c | c | Yes | Yes | Yes | Dundel | 394 |
| c | c | c | c | c | c | Yes | Yes | a | a | c | Yes | c | Yes | Yes | Luhakhan | 395 |
| c | a | c | c | c | b | Yes | c | a | a | c | c | c | Yes | Yes | Kadalijharan | 396 |
| c | b | c | c | b | a | Yes | c | c | c | b | b | c | Yes | Yes | Dangiabahal | 397 |
| c | Yes | c | c | c | c | Yes | c | c | c | c | c | c | Yes | Yes | Kirabahal | 398 |
| c | Yes | c | c | b | Yes | Yes | Yes | c | c | c | Yes | Yes | Yes | Yes | Goudpali | 399 |
| b | Yes | c | c | b | c | Yes | c | a | a | b | b | c | Yes | Yes | Salepali | 400 |
| c | Yes | c | c | c | b | Yes | c | c | c | c | c | a | c | Yes | Kusumkani | 401 |
| c | Yes | Yes | c | b | c | Yes | c | c | c | c | c | c | c | Yes | Chitikamal | 402 |
| c | Yes | c | c | c | a | Yes | Yes | c | c | c | c | c | Yes | Yes | Rengaljuri | 403 |
| c | b | c | c | b | c | Yes | Yes | b | b | b | b | c | c | Yes | Changria | 404 |
| c | b | c | c | c | b | Yes | c | c | c | c | c | Yes | b | Yes | Mahul Pali | 405 |
| c | b | c | c | b | c | Yes | Yes | c | c | c | c | c | Yes | Yes | Kandrabhata | 406 |
| c | Yes | c | c | c | a | Yes | Yes | a | a | c | c | a | a | Yes | Nuapali | 407 |
| c | Yes | c | c | c | c | Yes | Yes | c |  | c | Yes | Yes | Yes | Yes | Nandupala | 408 |
| c | a | c | c | a | a | Yes | Yes | c | c | a | a | a | a | Yes | Chhanchanbahali | 409 |
| c | Yes | c | c | c | Yes | Yes | Yes | c |  | c | c | Yes | Yes | Yes | Turla | 410 |
| b | Yes | b | c | b | b | Yes | Yes | a | a | b | Yes | b | a | Yes | Jhankarpali | 411 |

s available code -Yes is given, If not available within the village , the distance - kms of nearest place where facility is available is given).

Availability of miscellaneous facilities (If amenities available code -Yes is gi available within the village , the distance range code viz; a for < 5 Kms, b f and c for 10+ kms of nearest place where facility is available is given).

| Serial Number | Name of Village | Water bounded macadam(WBM) roads | Navigable waterway (river/canal)(NW) | Footpaths (FP) | Commercial & Co-operative Banks | ATM | Agricultural Credit Societies | Self-Help Group (SHG) | Public distribution system (PDS) shop | Mandis / Regular market | Weekly Haat | Agricultural marketing society | Integrated Child Development Scheme (Nutritional Centres) | Anganwadi Centre (Nutritional Centres) | Others (Nutritional Centres) | ASHA (Accredited Social Health Activist) | Community centre with/without TV | Sports Field, | Sports Club / Recreation Centre | Cinema / Video Hall | Public Library | Public Reading Room |
|---|---|---|---|---|---|---|---|---|---|---|---|---|---|---|---|---|---|---|---|---|---|---|
| 1 | 2 | 74 | 75 | 76 | 77 | 78 | 79 | 80 | 81 | 82 | 83 | 84 | 85 | 86 | 87 | 88 | 89 | 90 | 91 | 92 | 93 | 94 |
| 379 | Bandhanmal | b | c | Yes | c | c | c | Yes | a | c | b | a | a | Yes | a | Yes | a | a | b | a | b | c |
| 380 | Luhuret | c | c | Yes | c | c | c | Yes | a | c | b | a | a | Yes | a | Yes | a | a | b | a | c | c |
| 381 | Khola | c | c | Yes | c | c | c | Yes | b | c | b | b | b | Yes | b | Yes | b | b | b | b | c | c |
| 382 | Kadopani | c | b | Yes | c | c | Yes | Yes | a | Yes | b | Yes | a | Yes | a | Yes | a | a | b | a | b | c |
| 383 | Nagenmal | c | c | Yes | c | c | c | Yes | a | c | b | Yes | a | Yes | a | Yes | a | a | a | a | b | c |
| 384 | Gaonbhatli | c | c | Yes | c | c | c | Yes | Yes | c | b | b | b | Yes | c | Yes | a | b | a | b | c | c |
| 385 | Ghagara | c | c | Yes | c | c | c | Yes | b | c | b | b | b | Yes | b | Yes | b | b | a | b | c | c |
| 386 | Bhatli(Bahalbhatli) | c | c | Yes | c | c | c | Yes | Yes | b | a | b | b | Yes | c | Yes | b | b | b | b | b | c |
| 387 | Tengrapathar | a | c | Yes | c | c | c | Yes | Yes | b | a | a | b | Yes | b | Yes | a | Yes | Yes | b | b | b |
| 388 | Kechhobahal | c | c | Yes | c | c | c | Yes | b | c | a | b | b | Yes | b | Yes | Yes | b | b | b | a | b |
| 389 | Dameipali | c | c | Yes | c | c | c | Yes | Yes | c | Yes | c | Yes | Yes | c | Yes | Yes | Yes | Yes | b | b | c |
| 390 | Juria | c | c | Yes | c | c | c | Yes | a | c | Yes | Yes | a | Yes | a | Yes | a | Yes | Yes | a | c | c |
| 391 | Luhasingha | c | Yes | Yes | c | c | c | Yes | Yes | b | Yes | a | Yes | Yes | a | Yes | a | Yes | Yes | a | c | c |
| 392 | Hirli | c | c | Yes | c | c | c | Yes | Yes | b | a | Yes | a | Yes | a | Yes | Yes | a | b | a | c | b |
| 393 | Bagmunda | c | c | Yes | c | c | c | Yes | Yes | c | Yes | Yes | b | Yes | b | Yes | a | Yes | Yes | b | c | b |
| 394 | Dundel | b | c | Yes | c | c | c | Yes | a | c | a | a | a | Yes | a | Yes | a | a | b | a | b | b |
| 395 | Luhakhan | b | a | Yes | c | c | c | Yes | a | c | a | a | a | Yes | a | Yes | a | a | b | a | a | b |
| 396 | Kadalijharan | Yes | a | Yes | c | c | c | Yes | a | c | a | a | a | Yes | a | b | a | a | b | a | a | b |
| 397 | Dangiabahal | b | c | Yes | c | c | Yes | b | Yes | c | a | c | c | Yes | c | Yes | b | b | b | b | b | b |
| 398 | Kirabahal | c | c | Yes | c | c | c | Yes | a | c | a | a | a | Yes | a | Yes | a | a | b | a | a | b |
| 399 | Goudpali | b | c | Yes | c | c | c | Yes | Yes | b | a | a | a | Yes | a | Yes | a | a | a | a | b | b |
| 400 | Salepali | b | Yes | Yes | c | c | Yes | b | a | b | a | a | a | Yes | a | Yes | a | a | b | a | a | a |
| 401 | Kusumkani | c | c | Yes | c | c | c | Yes | a | Yes | a | a | a | a | a | Yes | a | a | b | a | a | a |
| 402 | Chitikamal | b | c | Yes | c | c | c | Yes | a | Yes | a | a | a | Yes | a | Yes | a | a | a | a | a | b |
| 403 | Rengaljuri | b | c | Yes | c | c | c | Yes | b | c | b | b | b | Yes | b | Yes | b | b | b | b | b | c |
| 404 | Changria | b | b | Yes | c | c | c | Yes | a | Yes | b | a | a | Yes | a | Yes | a | Yes | Yes | a | a | b |
| 405 | Mahul Pali | b | c | Yes | c | c | c | Yes | c | c | b | c | c | c | c | a | c | c | b | c | c | c |
| 406 | Kandrabhata | b | c | Yes | c | c | c | Yes | c | b | b | c | c | Yes | c | Yes | c | c | b | c | c | b |
| 407 | Nuapali | b | a | Yes | c | c | c | Yes | c | a | b | c | c | c | c | Yes | c | c | b | c | c | c |
| 408 | Nandupala | b | c | Yes | c | c | c | Yes | Yes | b | Yes | c | c | Yes | c | Yes | Yes | Yes | Yes | c | b | b |
| 409 | Chhanchanbahali | c | c | Yes | c | c | c | Yes | c | a | a | c | c | Yes | c | Yes | c | c | b | c | b | a |
| 410 | Turla | a | c | Yes | c | c | c | Yes | Yes | b | b | Yes | c | Yes | c | Yes | Yes | Yes | Yes | c | a | b |
| 411 | Jhankarpali | c | a | Yes | c | c | c | Yes | c | a | b | c | c | Yes | c | Yes | c | c | a | c | b | a |

| iven, If not or 5-10 Kms | | | Availability of electricity (Yes/No) | | | | Nearest Town | | | |
|---|---|---|---|---|---|---|---|---|---|---|
| Newspaper Supply | Assembly Polling station | Birth & Death Registration Office | Power Supply for Domestic Use (ED) | Power Supply for Agricultural Use (EAG) | Power Supply for Commercial Use (EC) | Power Supply for All Uses (EA) | Name | Distance range code i.e. a for < 5 Kms, b for 5-10 Kms and c for 10+ kms . | Name of Village | Serial Number |
| 95 | 96 | 97 | 98 | 99 | 100 | 101 | 102 | 103 | 2 | 1 |
| Yes | a | b | Yes | Yes | No | No | PATNAGARH | c | Bandhanmal | 379 |
| Yes | Yes | b | Yes | Yes | No | No | PATNAGARH | c | Luhuret | 380 |
| Yes | b | a | No | No | No | No | PATNAGARH | c | Khola | 381 |
| Yes | Yes | a | No | No | No | No | PATNAGARH | c | Kadopani | 382 |
| Yes | a | a | Yes | Yes | No | No | PATNAGARH | c | Nagenmal | 383 |
| Yes | b | a | Yes | No | No | No | PATNAGARH | c | Gaonbhatli | 384 |
| Yes | a | b | Yes | Yes | Yes | Yes | PATNAGARH | c | Ghagara | 385 |
| Yes | Yes | b | Yes | No | No | No | PATNAGARH | c | Bhatli(Bahalbhatli) | 386 |
| Yes | Yes | b | Yes | No | No | No | PATNAGARH | c | Tengrapathar | 387 |
| Yes | Yes | a | No | No | No | No | PATNAGARH | c | Kechhobahal | 388 |
| Yes | Yes | b | Yes | No | No | No | PATNAGARH | c | Dameipali | 389 |
| Yes | Yes | a | Yes | Yes | Yes | Yes | PATNAGARH | c | Juria | 390 |
| Yes | Yes | b | Yes | Yes | Yes | Yes | PATNAGARH | c | Luhasingha | 391 |
| Yes | Yes | b | Yes | Yes | No | No | PATNAGARH | c | Hirli | 392 |
| Yes | Yes | c | Yes | Yes | No | No | PATNAGARH | c | Bagmunda | 393 |
| Yes | a | c | Yes | Yes | No | No | PATNAGARH | c | Dundel | 394 |
| Yes | a | c | Yes | Yes | No | No | PATNAGARH | c | Luhakhan | 395 |
| a | a | c | Yes | No | No | No | PATNAGARH | c | Kadalijharan | 396 |
| Yes | Yes | c | Yes | No | No | No | PATNAGARH | c | Dangiabahal | 397 |
| Yes | Yes | c | Yes | Yes | Yes | Yes | PATNAGARH | c | Kirabahal | 398 |
| Yes | Yes | c | Yes | Yes | No | No | PATNAGARH | c | Goudpali | 399 |
| Yes | a | c | No | No | No | No | PATNAGARH | c | Salepali | 400 |
| Yes | a | b | Yes | Yes | No | No | PATNAGARH | c | Kusumkani | 401 |
| Yes | a | a | No | No | No | No | PATNAGARH | c | Chitikamal | 402 |
| Yes | b | c | Yes | Yes | No | No | PATNAGARH | b | Rengaljuri | 403 |
| Yes | Yes | a | Yes | Yes | No | No | PATNAGARH | c | Changria | 404 |
| b | b | c | No | No | No | No | PATNAGARH | c | Mahul Pali | 405 |
| Yes | b | c | Yes | Yes | Yes | Yes | PATNAGARH | c | Kandrabhata | 406 |
| Yes | a | c | Yes | Yes | Yes | Yes | PATNAGARH | c | Nuapali | 407 |
| Yes | Yes | c | Yes | Yes | Yes | Yes | PATNAGARH | c | Nandupala | 408 |
| Yes | b | c | Yes | Yes | Yes | Yes | PATNAGARH | c | Chhanchanbahali | 409 |
| Yes | Yes | c | Yes | No | No | No | PATNAGARH | c | Turla | 410 |
| Yes | b | c | Yes | Yes | Yes | Yes | PATNAGARH | c | Jhankarpali | 411 |

Land Use

| Serial Number | Name of Village | Area under different types of land use ( in hectares rounded up to one decimal place) | | | | | | | | | | |
|---|---|---|---|---|---|---|---|---|---|---|---|---|
| | | Forests | Area under Non-agricultural Uses | Barren and Un-cultivable land | Permanent Pastures and Other Grazing Lands | Land Under Miscellaneous Tree Crops etc. | Culturable Waste Land | Fallow lands other than current fallows | Current Fallows | Net Area Sown | Total Irrigated Land Area | Total Un-irrigated Land Area |
| 1 | 2 | 104 | 105 | 106 | 107 | 108 | 109 | 110 | 111 | 112 | 113 | 114 |
| 379 | Bandhanmal | 16.2 | 9 | 2.8 | 11.7 | 0 | 1 | 0 | 0 | 117.2 | 11.2 | 106 |
| 380 | Luhuret | 8.8 | 21.8 | 4.1 | 28.8 | 0 | 0 | 0 | 0 | 240.4 | 22.4 | 218 |
| 381 | Khola | 61.2 | 6.8 | 1.5 | 15.5 | 0 | 0 | 0 | 0.5 | 60.5 | 7.2 | 53.3 |
| 382 | Kadopani | 7.7 | 17.2 | 2.9 | 38.3 | 0 | 0 | 0 | 0 | 178 | 10 | 168 |
| 383 | Nagenmal | 10.8 | 66.3 | 5 | 40.1 | 0 | 0.2 | 0 | 0.3 | 98.1 | 0 | 98.1 |
| 384 | Gaonbhatli | 6 | 6.5 | 5 | 21.1 | 0 | 0 | 0 | 0.8 | 245.7 | 0 | 245.7 |
| 385 | Ghagara | 5.9 | 0 | 3.1 | 13.6 | 0 | 0 | 0 | 0 | 153.4 | 0 | 153.4 |
| 386 | Bhatli(Bahalbhatli) | 5.2 | 2.6 | 3.8 | 14.5 | 0 | 0 | 0 | 0 | 262 | 0 | 262 |
| 387 | Tengrapathar | 63.6 | 228.2 | 49.9 | 125.3 | 0 | 0 | 0 | 0 | 0 | 0 | 0 |
| 388 | Kechhobahal | 154.2 | 18.4 | 0 | 0 | 0 | 12.3 | 0 | 0 | 154.2 | 154.2 | 0 |
| 389 | Dameipali | 14.1 | 12.4 | 76.2 | 0 | 0 | 111.8 | 0 | 0 | 469.5 | 30.9 | 438.6 |
| 390 | Juria | 2 | 14.9 | 5.1 | 16.6 | 1.8 | 0.3 | 0 | 0 | 208.3 | 25.5 | 182.7 |
| 391 | Luhasingha | 1.5 | 19.7 | 8.3 | 14.2 | 0 | 2 | 0 | 0 | 331.2 | 56.8 | 274.4 |
| 392 | Hirli | 33.4 | 24 | 10.8 | 32.2 | 0 | 1 | 0 | 0.1 | 331.4 | 7 | 324.4 |
| 393 | Bagmunda | 1 | 1.6 | 3.2 | 14.6 | 0 | 0 | 0 | 0.4 | 562 | 12 | 550 |
| 394 | Dundel | 6.1 | 5.3 | 7 | 15.8 | 0 | 0 | 0 | 0 | 320.9 | 10.9 | 310 |
| 395 | Luhakhan | 0 | 0 | 0 | 0 | 0 | 0 | 0 | 378 | 0 | 0 | 0 |
| 396 | Kadalijharan | 121.2 | 3.7 | 1.8 | 43.7 | 0 | 0 | 0 | 0 | 193.6 | 0 | 193.6 |
| 397 | Dangiabahal | 5.8 | 6.7 | 3 | 26.6 | 0 | 0 | 0 | 0.3 | 128.6 | 17 | 111.6 |
| 398 | Kirabahal | 5.2 | 12.7 | 2.9 | 23.1 | 0 | 0 | 0 | 0 | 240 | 5.9 | 234.1 |
| 399 | Goudpali | 63.6 | 29.8 | 5.1 | 40.9 | 0 | 0 | 0 | 0 | 399.6 | 30.2 | 369.4 |
| 400 | Salepali | 5.9 | 17.3 | 3.1 | 13.1 | 0 | 0 | 0 | 0.4 | 145.2 | 20.2 | 125 |
| 401 | Kusumkani | 22 | 11.6 | 1.4 | 6.8 | 0 | 0 | 0 | 0 | 59.1 | 0 | 59.1 |
| 402 | Chitikamal | 56 | 1.2 | 3 | 23.6 | 0 | 0 | 0 | 0 | 128.1 | 0 | 128.1 |
| 403 | Rengaljuri | 16.7 | 3.4 | 2.1 | 11.8 | 0 | 0 | 0 | 0 | 171 | 0 | 171 |
| 404 | Changria | 12.2 | 22 | 9.4 | 19.6 | 0 | 0 | 0 | 0 | 524.8 | 4.8 | 520 |
| 405 | Mahul Pali | 84 | 5.9 | 33.1 | 34.4 | 7.4 | 1.3 | 2.4 | 1.6 | 0 | 0 | 0 |
| 406 | Kandrabhata | 5.4 | 4.3 | 41.3 | 8.7 | 0.9 | 9.2 | 4 | 3.2 | 0 | 0 | 0 |
| 407 | Nuapali | 72.1 | 52.2 | 91.4 | 74.9 | 3.5 | 7.6 | 3.2 | 3.1 | 0 | 0 | 0 |
| 408 | Nandupala | 7.1 | 10.6 | 41.4 | 20.4 | 0.8 | 0 | 0.6 | 1 | 289 | 134.9 | 154.1 |
| 409 | Chhanchanbahali | 14.3 | 5.2 | 5.5 | 14.5 | 0.6 | 0 | 0.4 | 0.5 | 84.2 | 13 | 71.2 |
| 410 | Turla | 171.3 | 19 | 92.8 | 0 | 0 | 18 | 0 | 0.1 | 586.7 | 0 | 586.7 |
| 411 | Jhankarpali | 4 | 10.6 | 15.8 | 18.2 | 3 | 0.1 | 5.7 | 1.4 | 304 | 0 | 304 |

| Area irrigated by source (in hectare). | | | | | Name of three most important commodities manufactured | | | Name of Village | Serial Number |
|---|---|---|---|---|---|---|---|---|---|
| Canals ( C ) | Wells/Tube-wells(W/TW) | Tanks/Lakes(T/L) | Water Falls(WF) | Others(O) | First | Second | Third | | |
| 115 | 116 | 117 | 118 | 119 | 120 | 121 | 122 | 2 | 1 |
| 11.2 | 0 | 0 | 0 | 0 | | | | Bandhanmal | 379 |
| 0 | 22.4 | 0 | 0 | 0 | | | | Luhuret | 380 |
| 0 | 0 | 7.2 | 0 | 0 | | | | Khola | 381 |
| 0 | 10 | 0 | 0 | 0 | | | | Kadopani | 382 |
| 0 | 0 | 0 | 0 | 0 | | | | Nagenmal | 383 |
| 0 | 0 | 0 | 0 | 0 | | | | Gaonbhatli | 384 |
| 0 | 0 | 0 | 0 | 0 | | | | Ghagara | 385 |
| 0 | 0 | 0 | 0 | 0 | | | | Bhatli(Bahalbhatli) | 386 |
| 0 | 0 | 0 | 0 | 0 | | | | Tengrapathar | 387 |
| 154.2 | 0 | 0 | 0 | 0 | | | | Kechhobahal | 388 |
| 30.9 | 0 | 0 | 0 | 0 | | | | Dameipali | 389 |
| 25.5 | 0 | 0 | 0 | 0 | | | | Juria | 390 |
| 56.8 | 0 | 0 | 0 | 0 | | | | Luhasingha | 391 |
| 0 | 0 | 7 | 0 | 0 | | | | Hirli | 392 |
| 12 | 0 | 0 | 0 | 0 | | | | Bagmunda | 393 |
| 0 | 0 | 10.9 | 0 | 0 | | | | Dundel | 394 |
| 0 | 0 | 0 | 0 | 0 | | | | Luhakhan | 395 |
| 0 | 0 | 0 | 0 | 0 | | | | Kadalijharan | 396 |
| 0 | 17 | 0 | 0 | 0 | | | | Dangiabahal | 397 |
| 0 | 5.9 | 0 | 0 | 0 | | | | Kirabahal | 398 |
| 0 | 30.2 | 0 | 0 | 0 | | | | Goudpali | 399 |
| 20.2 | 0 | 0 | 0 | 0 | | | | Salepali | 400 |
| 0 | 0 | 0 | 0 | 0 | | | | Kusumkani | 401 |
| 0 | 0 | 0 | 0 | 0 | | | | Chitikamal | 402 |
| 0 | 0 | 0 | 0 | 0 | | | | Rengaljuri | 403 |
| 4.8 | 0 | 0 | 0 | 0 | | | | Changria | 404 |
| 0 | 0 | 0 | 0 | 0 | | | | Mahul Pali | 405 |
| 0 | 0 | 0 | 0 | 0 | | | | Kandrabhata | 406 |
| 0 | 0 | 0 | 0 | 0 | | | | Nuapali | 407 |
| 134.9 | 0 | 0 | 0 | 0 | | | | Nandupala | 408 |
| 13 | 0 | 0 | 0 | 0 | | | | Chhanchanbahali | 409 |
| 0 | 0 | 0 | 0 | 0 | | | | Turla | 410 |
| 0 | 0 | 0 | 0 | 0 | | | | Jhankarpali | 411 |

| Sr.No. | Name village | Location code no. | Total area of the village ( in hectares rounded up to one decimal place) | Total population ( 2011 census ) | Number of households (2011 census) | Number of educational amenities available. (I the village , the distance range code viz; a fo Kms and c for 10+ kms of nearest place where is given). | | | | | | | | |
|---|---|---|---|---|---|---|---|---|---|---|---|---|---|---|
| | | | | | | Pre-Primary school (PP) | Primary school (P) | Middle school (M) | Secondary School (S) | Senior Secondary school (SS) | Degree college of arts science & commerce (ASC) | Engineering college(EC) | Medical college (MC) | Management institute (MI) |
| 1 | 2 | 3 | 4 | 5 | 6 | 7 | 8 | 9 | 10 | 11 | 12 | 13 | 14 | 15 |
| 412 | Danamal | 420711 | 127 | 440 | 119 | b | 1 | 1 | a | c | c | c | c | c |
| 413 | Brahmani | 420712 | 393 | 524 | 142 | b | 1 | 1 | a | b | c | c | c | c |
| 414 | Bhanpur | 420713 | 204 | 634 | 155 | b | 2 | 2 | 1 | c | c | c | c | c |
| 415 | Jaliabahal | 420714 | 459 | 376 | 94 | b | 1 | 1 | a | c | c | c | c | c |
| 416 | Buromal | 420715 | 853 | 859 | 263 | b | 1 | 1 | b | b | c | c | c | c |
| 417 | Anakamara | 420716 | 593 | 1137 | 310 | b | 1 | 1 | a | b | c | c | c | c |
| 418 | Kendubhata | 420717 | 293 | 572 | 186 | | 1 | a | a | c | c | c | c | c |
| 419 | Matiabhata | 420718 | 688 | 1060 | 302 | c | 1 | 1 | 1 | 1 | c | c | c | c |
| 420 | Putlamahul | 420719 | 606 | 1630 | 393 | | 2 | 1 | b | c | c | c | c | c |
| 421 | Salepali | 420720 | 205 | 406 | 102 | | 1 | a | b | b | c | c | | c |
| 422 | Golamunda | 420721 | 151 | 265 | 68 | b | 1 | a | a | b | c | c | c | c |
| 423 | Tambipadar | 420722 | 101 | 524 | 134 | b | 1 | a | a | c | c | c | c | c |
| 424 | Sargipali | 420723 | 444 | 919 | 224 | b | 1 | 1 | a | b | c | c | c | c |
| 425 | Maharapadar | 420724 | 337 | 814 | 240 | b | 1 | 1 | 1 | c | c | c | c | c |
| 426 | Kuthurla | 420725 | 291 | 207 | 60 | c | 1 | a | a | c | c | c | c | c |
| 427 | Dudungdarha | 420726 | 163 | 225 | 59 | | 1 | b | b | c | c | c | | c |
| 428 | Bagjharan | 420727 | 428 | 732 | 197 | b | 1 | a | a | b | c | c | c | c |
| 429 | Junanibahal | 420728 | 197 | 234 | 60 | | 1 | a | a | a | c | c | c | c |
| 430 | Baliabahal | 420729 | 261 | 261 | 77 | | 1 | a | a | b | c | c | c | c |
| 431 | Jamunapali | 420730 | 270 | 615 | 154 | | 1 | a | a | c | c | c | c | c |
| 432 | Khuripani | 420731 | 348 | 509 | 138 | c | 1 | 1 | a | c | c | c | c | c |
| 433 | Sapmund | 420732 | 153 | 196 | 53 | | 1 | b | b | c | c | c | c | c |
| 434 | Beherapani | 420733 | 178 | 210 | 56 | c | 1 | b | b | c | c | c | c | c |
| 435 | Nagdera | 420734 | 198 | 311 | 86 | c | 1 | b | a | c | c | c | c | c |
| 436 | Rengali | 420735 | 291 | 751 | 203 | | 1 | 1 | 1 | c | c | c | c | c |
| 437 | Ambahali | 420736 | 435 | 523 | 149 | c | 1 | 1 | b | c | c | c | c | c |
| 438 | Sindhbahali | 420737 | 287 | 569 | 160 | c | 1 | a | b | c | c | c | c | c |
| 439 | Chitakutna | 420738 | 100 | 87 | 21 | c | 1 | b | a | c | c | c | c | c |
| 440 | Lahadun Guri | 420739 | 261 | 339 | 91 | c | 1 | b | b | c | c | c | c | c |
| 441 | Bharuamunda | 420740 | 326 | 470 | 135 | c | 1 | 1 | a | b | c | c | c | c |
| 442 | Bartia | 420741 | 371 | 574 | 152 | c | 1 | 1 | a | c | c | c | c | c |
| 443 | Sunamudi | 420742 | 379 | 806 | 208 | | 1 | 1 | a | c | b | c | c | c |
| 444 | Budhachhapar | 420743 | 273 | 624 | 158 | c | 1 | a | a | c | c | c | c | c |
| 445 | patrapali | 420744 | 434 | 1012 | 250 | | 1 | a | b | c | c | c | c | c |
| 446 | Sareibahal | 420745 | 504 | 1001 | 269 | 1 | 2 | 2 | 2 | c | b | c | c | c |
| 447 | Chormunda | 420746 | 316 | 311 | 88 | b | 1 | a | a | b | b | c | c | c |

f not available within
or < 5 Kms, b for 5-10
e facility is available

Number of Medical Amenities available. (If not available within the village , the distance range code viz; a for < 5 Kms, b for 5-10 Kms and c for 10+ kms of nearest place where facility is available is given).

Number of Non-Government Medical Amenities available.

| Polytechnic (Pt) | Vocational training school /ITI | Non-formal training centre (NFTC) | Special school for disabled (SSD) | Others (specify) | Community health centre (CHC) | Primary health centre (PHC) | Primary health sub centre (PHS) | Maternity and child welfare centre (MCW) | T.B. clinic (TBC) | Hospital-allopathic (HA) | Hospital-alternative medicine (HO) | Dispensary (D) | Veterinary hospital (VH) | Mobile health clinic (MHC) | Family welfare centre (FWC) | Charitable non Govt. hospital/Nursing home. | Medical practitioner with MBBS Degree | Medical practitioner with other degree | Medical practitioner with no degree | Traditional practitioner and faith healer . | Medicine Shop | Others | Name of Village | Serial Number |
|---|---|---|---|---|---|---|---|---|---|---|---|---|---|---|---|---|---|---|---|---|---|---|---|---|
| 16 | 17 | 18 | 19 | 20 | 21 | 22 | 23 | 24 | 25 | 26 | 27 | 28 | 29 | 30 | 31 | 32 | 33 | 34 | 35 | 36 | 37 | 38 | 2 | 1 |
| c | c | | c | | c | c | c | c | c | b | b | a | b | c | c | 0 | 0 | 0 | 0 | 5 | 2 | 0 | Danamal | 412 |
| c | c | c | c | c | c | c | c | c | b | b | b | c | a | c | c | 0 | 0 | 0 | 0 | 5 | 0 | 0 | Brahmani | 413 |
| c | c | | | c | c | c | 1 | c | b | c | b | a | c | c | c | 0 | 0 | 0 | 0 | 1 | 3 | 0 | Bhanpur | 414 |
| c | c | | | c | c | c | c | c | b | b | b | b | a | c | c | 0 | 0 | 0 | 0 | 1 | 0 | 0 | Jaliabahal | 415 |
| c | c | c | c | c | c | c | c | c | b | c | b | c | b | c | c | 0 | 0 | 0 | 0 | 0 | 0 | 0 | Buromal | 416 |
| c | c | c | c | | c | c | c | c | a | c | b | c | c | c | c | 0 | 0 | 0 | 0 | 0 | 0 | 0 | Anakamara | 417 |
| c | c | c | c | | c | c | c | c | b | b | b | b | c | c | c | 0 | 0 | 0 | 0 | 0 | 0 | 0 | Kendubhata | 418 |
| c | c | c | | | c | c | a | c | a | b | b | b | b | c | c | 0 | 0 | 0 | 0 | 0 | 0 | 0 | Matiabhata | 419 |
| | c | c | | | c | c | a | c | b | b | b | b | b | c | b | 0 | 0 | 0 | 2 | 0 | 0 | 0 | Putlamahul | 420 |
| | | | | | c | c | b | c | a | b | b | a | b | c | c | 0 | 0 | 0 | 0 | 0 | 0 | 0 | Salepali | 421 |
| c | c | c | c | | c | c | b | c | b | b | b | b | a | c | c | 0 | 0 | 0 | 0 | 1 | 0 | 0 | Golamunda | 422 |
| c | c | c | c | | c | c | a | c | a | b | b | a | b | c | c | 0 | 0 | 0 | 0 | 0 | 3 | 0 | Tambipadar | 423 |
| c | c | c | c | | c | c | | 1 | c | b | b | b | c | a | c | c | 0 | 0 | 0 | 0 | 1 | 3 | 0 | Sargipali | 424 |
| c | c | c | c | | c | c | | 1 | c | b | b | b | a | c | c | c | 0 | 0 | 0 | 0 | 2 | 1 | 0 | Maharapadar | 425 |
| c | c | c | c | | c | c | a | c | c | a | b | b | a | c | c | 0 | 0 | 0 | 0 | 0 | 0 | 0 | Kuthurla | 426 |
| | c | | c | | c | c | a | c | c | b | b | a | b | c | c | 0 | 0 | 0 | 0 | 0 | 4 | 0 | Dudungdarha | 427 |
| c | c | c | c | | c | c | a | c | c | b | b | c | a | c | c | 0 | 0 | 0 | 0 | 2 | 0 | 0 | Bagjharan | 428 |
| c | c | | c | | c | c | a | c | c | c | b | c | c | c | c | 0 | 0 | 0 | 0 | 0 | 0 | 0 | Junanibahal | 429 |
| c | c | c | | | c | c | b | c | c | c | b | c | c | c | c | 0 | 0 | 0 | 0 | 1 | 0 | 0 | Baliabahal | 430 |
| c | c | c | c | | c | c | a | c | c | c | b | c | c | c | c | 0 | 0 | 0 | 0 | 1 | 0 | 0 | Jamunapali | 431 |
| c | c | c | c | | c | c | a | c | c | c | b | c | c | c | b | 0 | 0 | 0 | 0 | 1 | 0 | 0 | Khuripani | 432 |
| c | c | | c | | c | c | a | c | c | c | a | c | c | c | c | 0 | 0 | 0 | 0 | 1 | 0 | 0 | Sapmund | 433 |
| c | c | c | c | | c | c | b | c | c | c | a | c | c | c | c | 0 | 0 | 0 | 0 | 1 | 0 | 0 | Beherapani | 434 |
| c | c | | c | | c | c | c | c | c | c | b | c | c | c | c | 0 | 0 | 0 | 0 | 0 | 0 | 0 | Nagdera | 435 |
| c | c | c | c | | c | c | | 1 | c | c | c | b | c | c | c | c | 0 | 0 | 0 | 1 | 0 | 3 | 0 | Rengali | 436 |
| c | c | c | c | | c | c | a | c | c | c | b | a | c | c | c | 0 | 0 | 0 | 0 | 0 | 0 | 0 | Ambahali | 437 |
| c | c | c | c | | c | c | b | c | c | c | b | c | a | c | c | 0 | 0 | 0 | 0 | 0 | 0 | 0 | Sindhbahali | 438 |
| c | c | c | c | | c | c | b | c | c | c | b | c | c | c | c | 0 | 0 | 0 | 0 | 0 | 0 | 0 | Chitakutna | 439 |
| c | c | c | c | | c | c | a | c | c | c | a | c | c | c | c | 0 | 0 | 0 | 0 | 0 | 0 | 0 | Lahadun Guri | 440 |
| c | c | | c | | c | c | a | c | c | b | a | c | c | c | c | 0 | 0 | 0 | 0 | 0 | 0 | 2 | Bharuamunda | 441 |
| c | c | c | | | c | c | | 1 | c | c | c | b | c | c | c | c | 0 | 0 | 0 | 0 | 0 | 3 | 0 | Bartia | 442 |
| c | c | | | c | c | c | | 1 | c | c | c | b | c | c | c | c | 0 | 0 | 0 | 1 | 1 | 3 | 0 | Sunamudi | 443 |
| c | c | | | | c | c | a | c | b | c | b | b | c | c | c | 0 | 0 | 0 | 1 | 1 | 0 | 0 | Budhachhapar | 444 |
| c | c | | | c | c | c | a | c | b | c | b | c | b | c | c | 0 | 0 | 0 | 0 | 0 | 0 | 0 | patrapali | 445 |
| c | c | c | c | b | c | c | a | c | c | c | b | b | c | c | c | 2 | 0 | 0 | 1 | 1 | 1 | 0 | Sareibahal | 446 |
| c | c | | | | c | c | b | c | c | c | c | b | b | c | c | 0 | 0 | 0 | 1 | 1 | 0 | 0 | Chormunda | 447 |

| Serial Number | Name of Village | Availability of drinking water - Yes / No | | | | | | | | Availability of toilet & others Yes / No | | | | Communication and transport facilities (l except for Village Pin Code ,If not availabl viz; a for < 5 Kms, b for 5-10 Kms and c f available is given). | | | | | | | |
|---|---|---|---|---|---|---|---|---|---|---|---|---|---|---|---|---|---|---|---|---|---|
| | | Tap water (Treated/Untreated) | Well water (Covered / Uncovered well) | Hand Pump | Tube wells / Bore well | Spring | River / Canal | Tank / Pond / Lake | Others | Community toilet including bath. | Community toilet excluding bath. | Rural sanitary mart or sanitary hardware outlet available near the village. | Community bio- gas or recycle of waste for productive use. | Post office(PO) | Sub post office (SPO) | Post & Telegraph office (P&TO) | Village Pin Code | Telephones (Land lines) | Public call office (PCO) | Mobile phone coverage | Internet cafes/ Common service centre (CSC) |
| 1 | 2 | 39 | 40 | 41 | 42 | 43 | 44 | 45 | 46 | 47 | 48 | 49 | 50 | 51 | 52 | 53 | 54 | 55 | 56 | 57 | 58 |
| 412 | Danamal | No | Yes | Yes | No | Yes | No | Yes | No | No | No | No | No | c | a | c | 767028 | Yes | | Yes | b |
| 413 | Brahmani | No | Yes | Yes | No | Yes | No | Yes | No | No | No | No | No | c | Yes | c | 767028 | Yes | | Yes | c |
| 414 | Bhanpur | Yes | Yes | Yes | No | Yes | No | Yes | No | No | No | No | No | Yes | c | c | 767028 | Yes | | Yes | c |
| 415 | Jaliabahal | No | Yes | Yes | No | No | No | Yes | No | No | No | No | No | c | Yes | c | 767028 | Yes | | Yes | c |
| 416 | Buromal | No | Yes | Yes | No | No | No | Yes | No | No | No | No | No | c | b | c | 767028 | c | c | Yes | c |
| 417 | Anakamara | No | Yes | Yes | No | No | Yes | Yes | No | No | No | No | No | c | a | c | 767028 | Yes | | Yes | b |
| 418 | Kendubhata | No | Yes | Yes | No | No | No | Yes | No | No | No | No | No | c | a | c | 767028 | b | b | Yes | b |
| 419 | Matiabhata | No | Yes | Yes | No | No | Yes | Yes | No | No | No | No | No | c | c | c | 767028 | c | c | Yes | c |
| 420 | Putlamahul | No | Yes | Yes | No | No | No | Yes | No | No | No | No | No | b | c | c | 767028 | Yes | | Yes | c |
| 421 | Salepali | No | Yes | Yes | No | No | No | Yes | No | No | No | No | No | c | c | c | 767028 | Yes | | c | c |
| 422 | Golamunda | No | Yes | Yes | No | No | Yes | Yes | No | No | No | No | No | a | c | c | 767028 | Yes | | Yes | c |
| 423 | Tambipadar | No | Yes | Yes | No | No | No | Yes | No | No | No | No | No | c | c | c | 767028 | c | c | Yes | c |
| 424 | Sargipali | No | Yes | Yes | No | No | Yes | Yes | No | No | No | No | No | a | c | c | 767028 | Yes | | Yes | c |
| 425 | Maharapadar | No | Yes | Yes | No | No | Yes | Yes | No | No | No | No | No | Yes | b | c | 767028 | Yes | | Yes | b |
| 426 | Kuthurla | No | Yes | Yes | No | No | No | Yes | No | No | No | No | No | c | c | c | 767028 | Yes | | Yes | c |
| 427 | Dudungdarha | No | Yes | Yes | No | No | Yes | Yes | No | No | No | No | No | c | b | c | 767028 | c | c | Yes | c |
| 428 | Bagjharan | No | Yes | Yes | No | Yes | Yes | Yes | Yes | No | No | No | No | a | b | c | 767028 | Yes | | Yes | c |
| 429 | Junanibahal | No | Yes | Yes | No | No | No | Yes | No | No | No | No | No | a | c | c | 767028 | c | c | Yes | c |
| 430 | Baliabahal | No | Yes | Yes | No | No | No | Yes | No | No | No | No | No | a | c | c | 767028 | Yes | | Yes | c |
| 431 | Jamunapali | No | Yes | Yes | No | No | Yes | Yes | No | No | No | No | No | a | c | c | 767028 | c | c | Yes | c |
| 432 | Khuripani | No | Yes | Yes | No | No | No | Yes | No | No | No | No | No | a | c | c | 767028 | Yes | | Yes | c |
| 433 | Sapmund | No | Yes | Yes | No | No | No | Yes | No | No | No | No | No | b | c | c | 767028 | c | c | Yes | c |
| 434 | Beherapani | No | Yes | Yes | No | No | No | Yes | No | No | No | No | No | Yes | c | c | 767028 | c | c | Yes | c |
| 435 | Nagdera | No | Yes | Yes | No | No | No | Yes | No | No | No | No | No | a | b | c | 767028 | Yes | | Yes | b |
| 436 | Rengali | No | Yes | Yes | No | No | No | Yes | No | No | No | No | No | Yes | c | c | 767028 | Yes | | Yes | c |
| 437 | Ambahali | No | Yes | Yes | No | No | No | Yes | No | No | No | No | No | c | b | c | 767028 | Yes | | Yes | c |
| 438 | Sindhbahali | No | Yes | Yes | No | No | No | Yes | No | No | No | No | No | c | b | c | 767028 | Yes | | Yes | c |
| 439 | Chitakutna | No | Yes | Yes | No | No | No | Yes | No | No | No | No | No | b | c | c | 767028 | c | c | Yes | c |
| 440 | Lahadun Guri | No | Yes | Yes | No | No | No | Yes | No | No | No | No | No | b | c | c | 767028 | Yes | | Yes | c |
| 441 | Bharuamunda | No | Yes | Yes | No | No | Yes | Yes | No | No | No | No | No | a | c | b | 767028 | Yes | | Yes | c |
| 442 | Bartia | No | Yes | Yes | No | No | No | Yes | No | No | No | No | No | a | c | c | 767038 | Yes | | Yes | c |
| 443 | Sunamudi | No | Yes | Yes | No | No | No | Yes | No | No | No | No | No | b | c | c | 767038 | a | a | Yes | c |
| 444 | Budhachhapar | No | Yes | Yes | No | No | No | Yes | No | No | No | No | No | c | a | c | 767038 | c | c | Yes | c |
| 445 | patrapali | No | Yes | Yes | No | No | No | Yes | No | No | No | No | No | b | a | c | 767038 | Yes | | Yes | c |
| 446 | Sareibahal | Yes | Yes | Yes | No | No | No | Yes | No | No | No | No | No | b | Yes | c | 767038 | Yes | | Yes | c |
| 447 | Chormunda | No | Yes | Yes | No | No | No | Yes | No | No | No | No | No | c | a | c | 767038 | c | c | Yes | c |

If amenities available code -Yes is given
le within the village , the distance range code
for 10+ kms of nearest place where facility is

Village connected to highways,village roads, banks & credit societies (If amenities
range code viz; a for < 5 Kms, b for 5-10 Kms and c for 10+

| Private courier facility | Bus service (Public & Private) | Railway stations | Auto/Modified Autos | Taxis and Vans | Tractors | Cycle-pulled rickshaws(Manual & Machine driven) | Carts driven by animals | Sea /River ferry service | Connected to national highway(NH) | Connected to state highway(SH) | Connected to major district road (MDR) | Connected to others district road | Pucca roads | Kutchcha roads | Name of Village | Serial Number |
|---|---|---|---|---|---|---|---|---|---|---|---|---|---|---|---|---|
| 59 | 60 | 61 | 62 | 63 | 64 | 65 | 66 | 67 | 68 | 69 | 70 | 71 | 72 | 73 | 2 | 1 |
| b | Yes | c | c | c | c | Yes | Yes | c | c | c | c | Yes | Yes | Yes | Danamal | 412 |
| c | c | Yes | c | c | c | Yes | Yes | c | c | c | c | Yes | Yes | Yes | Brahmani | 413 |
| c | Yes | c | c | c | Yes | Yes | Yes | c | | c | c | Yes | Yes | Yes | Bhanpur | 414 |
| c | Yes | c | c | c | c | Yes | Yes | c | c | c | c | Yes | Yes | Yes | Jaliabahal | 415 |
| c | Yes | c | c | c | Yes | Yes | Yes | c | c | c | c | Yes | Yes | Yes | Buromal | 416 |
| b | b | c | c | c | Yes | Yes | Yes | c | c | c | c | Yes | c | Yes | Anakamara | 417 |
| b | b | c | c | c | Yes | Yes | Yes | c | c | c | c | b | a | Yes | Kendubhata | 418 |
| c | b | c | c | c | a | Yes | Yes | c | c | c | c | Yes | Yes | Yes | Matiabhata | 419 |
| c | b | c | Yes | c | Yes | Yes | Yes | b | b | c | c | c | Yes | Yes | Putlamahul | 420 |
| c | Yes | c | c | c | c | Yes | Yes | c | c | c | c | Yes | Yes | Yes | Salepali | 421 |
| c | a | c | c | b | a | Yes | Yes | a | a | b | b | c | a | Yes | Golamunda | 422 |
| c | a | c | c | c | c | Yes | Yes | c | c | c | c | c | a | Yes | Tambipadar | 423 |
| c | Yes | c | c | b | Yes | Yes | Yes | a | a | b | b | c | c | Yes | Sargipali | 424 |
| b | Yes | c | c | b | a | Yes | Yes | c | | c | c | c | Yes | Yes | Maharapadar | 425 |
| c | a | c | b | a | a | Yes | Yes | c | c | a | a | Yes | a | Yes | Kuthurla | 426 |
| c | b | c | c | c | c | Yes | Yes | c | c | c | c | Yes | Yes | Yes | Dudungdarha | 427 |
| c | a | c | c | a | a | Yes | Yes | a | a | c | c | c | Yes | Yes | Bagjharan | 428 |
| c | c | c | c | c | a | Yes | Yes | a | a | c | Yes | Yes | c | Yes | Junanibahal | 429 |
| c | c | c | c | c | a | Yes | Yes | a | a | c | c | c | Yes | Yes | Baliabahal | 430 |
| c | c | c | c | c | a | Yes | Yes | a | a | c | c | c | Yes | Yes | Jamunapali | 431 |
| c | c | c | c | c | a | Yes | Yes | a | a | c | c | c | a | Yes | Khuripani | 432 |
| c | c | c | c | c | b | Yes | Yes | b | b | c | c | c | b | Yes | Sapmund | 433 |
| c | c | c | c | c | a | Yes | c | c | | c | c | c | c | Yes | Beherapani | 434 |
| b | a | c | c | c | a | Yes | Yes | a | a | c | c | c | Yes | Yes | Nagdera | 435 |
| c | c | c | c | c | c | Yes | Yes | c | | c | c | c | Yes | Yes | Rengali | 436 |
| c | c | c | c | b | c | Yes | Yes | c | c | b | b | b | c | Yes | Ambahali | 437 |
| c | c | c | c | c | c | Yes | Yes | c | c | c | c | b | Yes | Yes | Sindhbahali | 438 |
| c | c | c | c | c | b | Yes | c | b | b | c | c | c | c | Yes | Chitakutna | 439 |
| c | c | c | c | c | b | Yes | Yes | b | b | c | c | c | a | Yes | Lahadun Guri | 440 |
| c | a | c | c | b | a | Yes | c | a | a | b | b | a | a | Yes | Bharuamunda | 441 |
| c | Yes | c | c | c | b | Yes | Yes | a | a | c | c | c | b | Yes | Bartia | 442 |
| c | b | c | c | c | Yes | Yes | Yes | b | b | c | c | c | Yes | Yes | Sunamudi | 443 |
| c | b | c | c | c | b | Yes | Yes | c | c | c | c | c | Yes | Yes | Budhachhapar | 444 |
| c | c | b | c | b | Yes | Yes | Yes | b | b | b | b | c | Yes | Yes | patrapali | 445 |
| c | Yes | b | c | a | Yes | Yes | Yes | b | b | a | a | c | Yes | Yes | Sareibahal | 446 |
| c | c | c | c | c | c | Yes | Yes | c | c | c | c | c | Yes | Yes | Chormunda | 447 |

s available code -Yes is given, If not available within the village , the distance - kms of nearest place where facility is available is given).

Availability of miscellaneous facilities (If amenities available code -Yes is gi available within the village , the distance range code viz; a for < 5 Kms, b f and c for 10+ kms of nearest place where facility is available is given).

| Serial Number | Name of Village | Water bounded macadam(WBM) roads | Navigable waterway (river/canal)(NW) | Footpaths (FP) | Commercial & Co-operative Banks | ATM | Agricultural Credit Societies | Self-Help Group (SHG) | Public distribution system (PDS) shop | Mandis / Regular market | Weekly Haat | Agricultural marketing society | Integrated Child Development Scheme (Nutritional Centres) | Anganwadi Centre (Nutritional Centres) | Others (Nutritional Centres) | ASHA (Accredited Social Health Activist) | Community centre with/without TV | Sports Field, | Sports Club / Recreation Centre | Cinema / Video Hall | Public Library | Public Reading Room |
|---|---|---|---|---|---|---|---|---|---|---|---|---|---|---|---|---|---|---|---|---|---|---|
| 1 | 2 | 74 | 75 | 76 | 77 | 78 | 79 | 80 | 81 | 82 | 83 | 84 | 85 | 86 | 87 | 88 | 89 | 90 | 91 | 92 | 93 | 94 |
| 412 | Danamal | c | c | Yes | c | c | c | Yes | Yes | a | a | Yes | b | Yes | b | Yes | b | b | a | b | a | b |
| 413 | Brahmani | c | c | Yes | c | c | c | Yes | Yes | b | a | Yes | b | Yes | b | Yes | b | b | b | b | b | a |
| 414 | Bhanpur | c | c | Yes | c | c | c | Yes | Yes | a | b | b | b | Yes | b | Yes | b | b | a | b | a | a |
| 415 | Jaliabahal | c | c | Yes | c | c | c | Yes | Yes | Yes | b | Yes | a | Yes | a | Yes | a | a | b | a | a | b |
| 416 | Buromal | c | c | Yes | c | c | c | Yes | Yes | a | b | Yes | b | Yes | b | Yes | b | b | b | b | b | a |
| 417 | Anakamara | c | c | Yes | a | a | Yes | Yes | Yes | Yes | b | a | a | Yes | a | Yes | Yes | Yes | Yes | a | Yes | Yes |
| 418 | Kendubhata | c | c | Yes | c | c | c | Yes | b | a | a | b | b | Yes | b | Yes | b | b | b | b | b | a |
| 419 | Matiabhata | c | c | Yes | c | c | Yes | Yes | Yes | a | b | a | a | Yes | a | Yes | a | Yes | Yes | a | b | b |
| 420 | Putlamahul | c | b | Yes | c | c | c | Yes | Yes | c | b | a | Yes | Yes | a | Yes | a | Yes | Yes | a | a | a |
| 421 | Salepali | c | c | Yes | c | c | Yes | Yes | Yes | c | Yes | Yes | b | Yes | b | Yes | b | b | a | b | b | a |
| 422 | Golamunda | c | a | Yes | c | c | c | Yes | a | c | a | a | a | Yes | a | Yes | a | a | a | a | a | c |
| 423 | Tambipadar | c | c | Yes | c | c | c | Yes | b | b | a | b | b | Yes | b | Yes | b | b | a | b | b | c |
| 424 | Sargipali | c | a | Yes | c | c | c | Yes | a | c | b | a | a | Yes | a | Yes | a | a | b | a | a | c |
| 425 | Maharapadar | c | c | Yes | c | c | c | Yes | Yes | c | Yes | b | b | Yes | b | Yes | b | b | a | b | a | b |
| 426 | Kuthurla | c | c | Yes | c | c | c | Yes | a | c | a | a | a | Yes | a | Yes | a | a | a | a | c | c |
| 427 | Dudungdarha | Yes | c | Yes | c | c | c | Yes | a | c | b | a | a | Yes | a | Yes | a | a | b | a | c | c |
| 428 | Bagjharan | c | a | Yes | c | c | c | Yes | c | b | a | c | c | Yes | c | Yes | c | c | b | c | c | c |
| 429 | Junanibahal | c | a | Yes | c | c | c | Yes | c | b | a | c | c | Yes | c | Yes | c | Yes | a | c | b | c |
| 430 | Baliabahal | b | Yes | Yes | c | c | c | Yes | Yes | c | b | c | c | Yes | c | Yes | c | Yes | b | c | c | b |
| 431 | Jamunapali | b | a | Yes | c | c | c | Yes | b | c | a | b | b | Yes | b | Yes | b | b | a | b | c | b |
| 432 | Khuripani | b | a | Yes | c | c | c | Yes | Yes | c | b | Yes | c | Yes | c | Yes | c | c | a | c | c | c |
| 433 | Sapmund | b | b | Yes | c | c | c | Yes | c | c | b | c | c | Yes | c | Yes | c | Yes | a | c | c | c |
| 434 | Beherapani | c | c | Yes | c | c | c | Yes | b | c | b | b | b | Yes | b | Yes | b | b | a | b | b | c |
| 435 | Nagdera | Yes | Yes | Yes | c | c | c | Yes | a | c | b | a | a | Yes | a | Yes | a | a | a | a | b | c |
| 436 | Rengali | c | c | Yes | c | c | c | Yes | Yes | c | Yes | b | b | Yes | b | Yes | Yes | Yes | b | b | c | c |
| 437 | Ambahali | Yes | c | Yes | c | c | c | Yes | Yes | c | a | a | a | Yes | a | Yes | a | a | a | a | c | c |
| 438 | Sindhbahali | Yes | Yes | Yes | c | c | c | Yes | b | c | b | b | b | Yes | b | Yes | b | b | a | b | c | c |
| 439 | Chitakutna | Yes | b | Yes | c | c | c | Yes | a | c | b | a | a | Yes | a | Yes | a | a | a | a | c | c |
| 440 | Lahadun Guri | c | b | Yes | c | c | c | Yes | Yes | b | b | a | a | Yes | a | Yes | a | a | a | a | c | c |
| 441 | Bharuamunda | a | Yes | Yes | c | c | c | b | c | b | b | c | c | Yes | c | Yes | c | c | b | c | c | c |
| 442 | Bartia | Yes | a | Yes | c | c | c | Yes | Yes | c | b | c | c | Yes | c | Yes | c | c | a | c | c | b |
| 443 | Sunamudi | Yes | b | Yes | c | c | c | Yes | c | c | Yes | Yes | c | Yes | c | Yes | c | c | b | c | c | b |
| 444 | Budhachhapar | Yes | Yes | Yes | c | c | c | Yes | c | c | b | c | c | Yes | c | Yes | c | c | b | c | c | c |
| 445 | patrapali | Yes | b | Yes | c | c | c | Yes | Yes | b | a | Yes | c | Yes | c | Yes | c | Yes | Yes | c | c | c |
| 446 | Sareibahal | Yes | Yes | Yes | c | c | c | Yes | Yes | b | Yes | Yes | Yes | Yes | c | Yes | c | Yes | Yes | c | c | c |
| 447 | Chormunda | Yes | Yes | Yes | c | c | c | Yes | c | c | a | Yes | c | Yes | c | Yes | c | c | b | c | c | b |

| iven, If not or 5-10 Kms | | | Availability of electricity (Yes/No) | | | | Nearest Town | | Name of Village | Serial Number |
|---|---|---|---|---|---|---|---|---|---|---|
| Newspaper Supply | Assembly Polling station | Birth & Death Registration Office | Power Supply for Domestic Use (ED) | Power Supply for Agricultural Use (EAG) | Power Supply for Commercial Use (EC) | Power Supply for All Uses (EA) | Name | Distance range code i.e. a for < 5 Kms, b for 5-10 Kms and c for 10+ kms . | | |
| 95 | 96 | 97 | 98 | 99 | 100 | 101 | 102 | 103 | 2 | 1 |
| Yes | Yes | c | Yes | No | No | No | PATNAGARH | c | Danamal | 412 |
| Yes | Yes | c | Yes | No | No | No | PATNAGARH | c | Brahmani | 413 |
| Yes | Yes | c | Yes | No | No | No | PATNAGARH | c | Bhanpur | 414 |
| Yes | Yes | c | Yes | No | No | No | PATNAGARH | c | Jaliabahal | 415 |
| Yes | Yes | c | Yes | No | No | No | PATNAGARH | c | Buromal | 416 |
| Yes | Yes | c | Yes | No | No | No | PATNAGARH | c | Anakamara | 417 |
| Yes | Yes | c | Yes | No | Yes | No | PATNAGARH | c | Kendubhata | 418 |
| Yes | Yes | c | Yes | No | No | No | PATNAGARH | c | Matiabhata | 419 |
| Yes | Yes | c | Yes | No | No | No | PATNAGARH | c | Putlamahul | 420 |
| Yes | a | c | No | No | No | No | PATNAGARH | c | Salepali | 421 |
| Yes | a | c | Yes | No | No | No | PATNAGARH | c | Golamunda | 422 |
| Yes | Yes | c | Yes | Yes | Yes | Yes | PATNAGARH | c | Tambipadar | 423 |
| Yes | Yes | c | Yes | Yes | No | No | PATNAGARH | c | Sargipali | 424 |
| Yes | Yes | c | Yes | No | No | No | PATNAGARH | c | Maharapadar | 425 |
| Yes | a | c | Yes | Yes | Yes | Yes | PATNAGARH | c | Kuthurla | 426 |
| Yes | Yes | c | Yes | Yes | Yes | Yes | PATNAGARH | c | Dudungdarha | 427 |
| Yes | Yes | c | Yes | No | No | No | PATNAGARH | c | Bagjharan | 428 |
| Yes | b | c | Yes | No | No | No | PATNAGARH | c | Junanibahal | 429 |
| Yes | Yes | c | Yes | Yes | Yes | Yes | PATNAGARH | c | Baliabahal | 430 |
| Yes | Yes | c | Yes | No | No | No | PATNAGARH | c | Jamunapali | 431 |
| Yes | Yes | c | No | No | Yes | No | PATNAGARH | c | Khuripani | 432 |
| Yes | a | c | No | No | No | No | PATNAGARH | c | Sapmund | 433 |
| Yes | a | c | Yes | No | No | No | PATNAGARH | c | Beherapani | 434 |
| Yes | a | c | Yes | Yes | Yes | Yes | PATNAGARH | c | Nagdera | 435 |
| Yes | Yes | c | Yes | No | No | No | PATNAGARH | c | Rengali | 436 |
| Yes | Yes | c | Yes | No | No | No | PATNAGARH | c | Ambahali | 437 |
| Yes | Yes | c | No | No | No | No | PATNAGARH | c | Sindhbahali | 438 |
| a | a | c | No | Yes | No | No | PATNAGARH | c | Chitakutna | 439 |
| Yes | a | c | Yes | No | No | No | PATNAGARH | c | Lahadun Guri | 440 |
| Yes | b | c | Yes | Yes | No | No | PATNAGARH | c | Bharuamunda | 441 |
| Yes | Yes | c | Yes | No | No | No | PATNAGARH | c | Bartia | 442 |
| Yes | Yes | c | Yes | Yes | Yes | Yes | PATNAGARH | c | Sunamudi | 443 |
| Yes | Yes | c | Yes | Yes | Yes | Yes | PATNAGARH | c | Budhachhapar | 444 |
| Yes | Yes | c | Yes | Yes | Yes | Yes | KANTABANJI | c | patrapali | 445 |
| Yes | Yes | c | Yes | Yes | Yes | Yes | KANTABANJI | c | Sareibahal | 446 |
| Yes | Yes | c | Yes | Yes | Yes | Yes | KANTABANJI | c | Chormunda | 447 |

Land Use

| Serial Number | Name of Village | Area under different types of land use ( in hectares rounded up to one decimal place) | | | | | | | | | | |
|---|---|---|---|---|---|---|---|---|---|---|---|---|
| | | Forests | Area under Non-agricultural Uses | Barren and Un-cultivable land | Permanent Pastures and Other Grazing Lands | Land Under Miscellaneous Tree Crops etc. | Culturable Waste Land | Fallow lands other than current fallows | Current Fallows | Net Area Sown | Total Irrigated Land Area | Total Un-irrigated Land Area |
| 1 | 2 | 104 | 105 | 106 | 107 | 108 | 109 | 110 | 111 | 112 | 113 | 114 |
| 412 | Danamal | 8.1 | 2 | 3.9 | 0 | 0 | 6.1 | 0 | 0.3 | 106.6 | 25.6 | 80.9 |
| 413 | Brahmani | 28.3 | 62.8 | 10.1 | 0 | 0 | 50.3 | 0 | 0.4 | 241.1 | 62.8 | 178.3 |
| 414 | Bhanpur | 9.3 | 40.6 | 0 | 6.2 | 0 | 12.5 | 0 | 0 | 135.4 | 42.8 | 92.7 |
| 415 | Jaliabahal | 20.5 | 4 | 9.4 | 0 | 0 | 20.2 | 0 | 0.1 | 404.7 | 20.2 | 384.5 |
| 416 | Buromal | 43.8 | 49.7 | 0 | 0 | 84.2 | 73 | 0 | 0 | 602.4 | 84.2 | 518.2 |
| 417 | Anakamara | 146.2 | 310.1 | 0 | 136.7 | 0 | 0 | 0 | 0 | 0 | 0 | 0 |
| 418 | Kendubhata | 63 | 138.6 | 0 | 91.4 | 0 | 0 | 0 | 0 | 0 | 0 | 0 |
| 419 | Matiabhata | 59.9 | 493.6 | 0 | 134.4 | 0 | 0 | 0 | 0 | 0 | 0 | 0 |
| 420 | Putlamahul | 220 | 27.9 | 0 | 250.8 | 0 | 0 | 0 | 0 | 107.4 | 107.4 | 0 |
| 421 | Salepali | 8 | 73 | 0 | 38.8 | 0 | 85.2 | 0 | 0 | 0 | 0 | 0 |
| 422 | Golamunda | 0.1 | 1.7 | 3.4 | 15 | 0 | 0 | 0 | 0 | 130.9 | 37.5 | 93.4 |
| 423 | Tambipadar | 9.4 | 20.9 | 33.9 | 29.8 | 1.7 | 0 | 2.6 | 2.6 | 0 | 0 | 0 |
| 424 | Sargipali | 11.9 | 4.6 | 10.6 | 41.2 | 0 | 0 | 0 | 0 | 375.7 | 9.1 | 366.6 |
| 425 | Maharapadar | 5 | 3.9 | 35.5 | 2 | 0 | 0 | 0 | 0 | 290.6 | 145.6 | 145 |
| 426 | Kuthurla | 38.5 | 11.6 | 1.2 | 99.5 | 5.3 | 124.2 | 5.3 | 5.3 | 0 | 0 | 0 |
| 427 | Dudungdarha | 60 | 9.6 | 33 | 52.1 | 0.9 | 0 | 4.2 | 3.2 | 0 | 0 | 0 |
| 428 | Bagjharan | 1.9 | 5.3 | 47.5 | 0 | 0 | 0 | 0 | 0 | 373.3 | 216.8 | 156.5 |
| 429 | Junanibahal | 43.4 | 24.8 | 114.1 | 9 | 1.7 | 0 | 1.4 | 2.6 | 0 | 0 | 0 |
| 430 | Baliabahal | 13.3 | 5.5 | 14.3 | 35.4 | 2.4 | 0 | 2.4 | 1.6 | 186 | 0 | 186 |
| 431 | Jamunapali | 6.8 | 8.6 | 24.3 | 19.3 | 4 | 0 | 4.6 | 2 | 200.4 | 0 | 200.4 |
| 432 | Khuripani | 11.3 | 19.1 | 37.6 | 2.9 | 0.1 | 17.2 | 2.1 | 2.1 | 255.5 | 0 | 255.5 |
| 433 | Sapmund | 81.1 | 7.2 | 26.5 | 34 | 0 | 0 | 2.4 | 1.6 | 0 | 0 | 0 |
| 434 | Beherapani | 4.7 | 4 | 14.7 | 2.1 | 0 | 5 | 1.7 | 0 | 145.9 | 145.9 | 0 |
| 435 | Nagdera | 15 | 3.4 | 9.9 | 24.2 | 0 | 0.9 | 2 | 2 | 140.7 | 0 | 140.7 |
| 436 | Rengali | 27.6 | 85 | 74.8 | 6.9 | 88.8 | 7.9 | 0 | 0 | 0 | 0 | 0 |
| 437 | Ambahali | 14.1 | 25.6 | 0 | 42.8 | 4.2 | 11.6 | 35.3 | 1.7 | 299.7 | 0 | 299.7 |
| 438 | Sindhbahali | 38.8 | 11.9 | 0 | 18.1 | 2 | 0 | 11.4 | 1.6 | 203.2 | 0 | 203.2 |
| 439 | Chitakutna | 12.1 | 1.1 | 32.3 | 7.3 | 0 | 0 | 3 | 0.4 | 43.9 | 0 | 43.9 |
| 440 | Lahadun Guri | 12.8 | 14.6 | 11 | 0 | 4.4 | 0 | 0 | 0.9 | 217.5 | 0 | 217.5 |
| 441 | Bharuamunda | 179.9 | 4.3 | 2.3 | 26.8 | 0 | 0 | 0 | 0 | 112.6 | 15.2 | 97.4 |
| 442 | Bartia | 34.8 | 4.4 | 23.6 | 26.9 | 4.4 | 0.4 | 4 | 2.6 | 270 | 0 | 270 |
| 443 | Sunamudi | 17.1 | 10.4 | 14.5 | 20.4 | 10.3 | 9.2 | 10.6 | 0 | 286.5 | 0 | 286.5 |
| 444 | Budhachhapar | 10.2 | 12.9 | 3.1 | 11.9 | 9.9 | 8.5 | 6.6 | 0 | 209.9 | 0 | 209.9 |
| 445 | patrapali | 31.9 | 13.7 | 8.8 | 23 | 11.4 | 11.8 | 8.5 | 0.1 | 324.8 | 0 | 324.8 |
| 446 | Sareibahal | 28.3 | 10.9 | 4.3 | 85.8 | 16.4 | 10.9 | 13.5 | 7.5 | 326.5 | 30.5 | 296 |
| 447 | Chormunda | 98 | 6.9 | 0.1 | 35.4 | 53.2 | 41.1 | 2.4 | 0 | 78.8 | 0 | 78.8 |

| Area irrigated by source (in hectare). | | | | | Name of three most important commodities manufactured | | | Name of Village | Serial Number |
|---|---|---|---|---|---|---|---|---|---|
| Canals ( C ) | Wells/Tube-wells(W/TW) | Tanks/Lakes(T/L) | Water Falls(WF) | Others(O) | First | Second | Third | | |
| 115 | 116 | 117 | 118 | 119 | 120 | 121 | 122 | 2 | 1 |
| 25.6 | 0 | 0 | 0 | 0 | | | | Danamal | 412 |
| 62.8 | 0 | 0 | 0 | 0 | | | | Brahmani | 413 |
| 42.7 | 0 | 0 | 0 | 0 | | | | Bhanpur | 414 |
| 20.2 | 0 | 0 | 0 | 0 | | | | Jaliabahal | 415 |
| 65.9 | 0 | 18.2 | 0 | 0 | | | | Buromal | 416 |
| 0 | 0 | 0 | 0 | 0 | | | | Anakamara | 417 |
| 0 | 0 | 0 | 0 | 0 | | | | Kendubhata | 418 |
| 0 | 0 | 0 | 0 | 0 | | | | Matiabhata | 419 |
| 107.4 | 0 | 0 | 0 | 0 | | | | Putlamahul | 420 |
| 0 | 0 | 0 | 0 | 0 | | | | Salepali | 421 |
| 0 | 0 | 0 | 26.8 | 10.8 | | | | Golamunda | 422 |
| 0 | 0 | 0 | 0 | 0 | | | | Tambipadar | 423 |
| 0.2 | 0 | 0 | 8.9 | 0 | | | | Sargipali | 424 |
| 73 | 0 | 0 | 72.7 | 0 | | | | Maharapadar | 425 |
| 0 | 0 | 0 | 0 | 0 | | | | Kuthurla | 426 |
| 0 | 0 | 0 | 0 | 0 | | | | Dudungdarha | 427 |
| 126 | 0 | 0 | 90.9 | 0 | | | | Bagjharan | 428 |
| 0 | 0 | 0 | 0 | 0 | | | | Junanibahal | 429 |
| 0 | 0 | 0 | 0 | 0 | | | | Baliabahal | 430 |
| 0 | 0 | 0 | 0 | 0 | | | | Jamunapali | 431 |
| 0 | 0 | 0 | 0 | 0 | | | | Khuripani | 432 |
| 0 | 0 | 0 | 0 | 0 | | | | Sapmund | 433 |
| 142.9 | 1.7 | 0.8 | 0.4 | 0 | | | | Beherapani | 434 |
| 0 | 0 | 0 | 0 | 0 | | | | Nagdera | 435 |
| 0 | 0 | 0 | 0 | 0 | | | | Rengali | 436 |
| 0 | 0 | 0 | 0 | 0 | | | | Ambahali | 437 |
| 0 | 0 | 0 | 0 | 0 | | | | Sindhbahali | 438 |
| 0 | 0 | 0 | 0 | 0 | | | | Chitakutna | 439 |
| 0 | 0 | 0 | 0 | 0 | | | | Lahadun Guri | 440 |
| 15.2 | 0 | 0 | 0 | 0 | | | | Bharuamunda | 441 |
| 0 | 0 | 0 | 0 | 0 | | | | Bartia | 442 |
| 0 | 0 | 0 | 0 | 0 | | | | Sunamudi | 443 |
| 0 | 0 | 0 | 0 | 0 | | | | Budhachhapar | 444 |
| 0 | 0 | 0 | 0 | 0 | | | | patrapali | 445 |
| 0 | 0.2 | 2.7 | 27.6 | 0 | | | | Sareibahal | 446 |
| 0 | 0 | 0 | 0 | 0 | | | | Chormunda | 447 |

| Sr.No. | Name village | Location code no. | Total area of the village ( in hectares rounded up to one decimal place) | Total population ( 2011 census ) | Number of households (2011 census) | Number of educational amenities available. (I the village , the distance range code viz; a fc Kms and c for 10+ kms of nearest place where is given). | | | | | | | | |
|---|---|---|---|---|---|---|---|---|---|---|---|---|---|---|
| | | | | | | Pre-Primary school (PP) | Primary school (P) | Middle school (M) | Secondary School (S) | Senior Secondary school (SS) | Degree college of arts science & commerce (ASC) | Engineering college(EC) | Medical college (MC) | Management institute (MI) |
| 1 | 2 | 3 | 4 | 5 | 6 | 7 | 8 | 9 | 10 | 11 | 12 | 13 | 14 | 15 |
| 448 | Tankapani | 420747 | 565 | 893 | 266 | c | 1 | 1 b | c | c | c | c | c | |
| 449 | Sangurjibhata | 420748 | 324 | 625 | 155 | b | 1 | 1 a | a | b | c | c | c | |
| 450 | Masina | 420749 | 378 | 730 | 216 | b | 1 b | b | b | b | c | c | c | |
| 451 | Sanbanjipali | 420750 | 75 | 176 | 50 | c | 1 b | b | b | c | c | c | c | |
| 452 | Jhalbahal | 420751 | 144 | 239 | 65 | b | 1 b | b | b | b | c | c | c | |
| 453 | Chancharabhata | 420752 | 388 | 668 | 186 | b | 1 b | b | b | b | c | c | c | |
| 454 | Guchapali | 420753 | 350 | 722 | 177 | | 1 b | a | c | c | c | c | c | |
| 455 | Kulihamunda | 420754 | 168 | 259 | 76 | c | 1 | 1 b | c | c | c | c | c | |
| 456 | Andalmundi | 420755 | 50 | 74 | 22 | | 1 a | a | b | c | c | c | c | |
| 457 | Telenpali | 420756 | 767 | 1435 | 392 | | 1 | 1 | 1 b | c | c | c | c | |
| 458 | Karlamal | 420757 | 405 | 819 | 204 | | 1 a | a | b | c | c | c | c | |
| 459 | Dudukipadar | 420758 | 227 | 541 | 140 | | 1 a | a | b | c | c | c | c | |
| 460 | Chaulbanji | 420759 | 316 | 950 | 248 | a | 1 | 1 a | b | c | c | c | c | |
| 461 | Banamal | 420760 | 200 | 449 | 118 | b | 1 | 1 a | b | c | c | c | c | |
| 462 | Damnimal | 420761 | 152 | 344 | 103 | a | 1 a | a | b | c | c | c | c | |
| 463 | Bankera | 420762 | 801 | 1343 | 305 | | 1 a | a | a | c | c | c | c | |
| 464 | Bandepadar | 420763 | 347 | 824 | 229 | | 1 b | b | b | c | c | c | c | |
| 465 | Badbanjipali | 420764 | 429 | 1033 | 285 | | 1 a | a | a | c | c | c | c | |
| 466 | Tilei Bahal | 420765 | 130 | 0 | 0 | | | | | | | | | |
| 467 | Malpara | 420766 | 280 | 648 | 204 | 1 | 1 b | b | b | c | c | c | c | |
| 468 | Baduden | 420767 | 645 | 990 | 261 | b | 1 | 1 a | b | c | c | c | c | |
| 469 | Lachhimal | 420768 | 162 | 339 | 89 | b | 1 | 1 a | b | c | c | | c | |
| 470 | Sanuden | 420769 | 348 | 840 | 233 | | 1 | 1 b | b | c | c | c | c | |
| 471 | Kangaon | 420770 | 248 | 574 | 138 | 1 | 1 | 1 b | b | c | c | c | c | |
| 472 | Patrapali | 420771 | 210 | 540 | 153 | c | 1 | 1 b | b | c | c | c | c | |
| 473 | Padiabahal | 420772 | 299 | 708 | 191 | | 1 | 1 a | b | c | c | c | c | |
| 474 | Dedarha | 420773 | 636 | 1280 | 324 | | 1 | 1 b | c | c | c | c | c | |
| 475 | Pacher | 420774 | 607 | 1005 | 262 | b | 1 b | b | b | c | c | c | c | |
| 476 | Dhandamunda | 420775 | 990 | 3360 | 869 | 2 | 3 | 1 | 1 | 1 c | c | c | c | |
| 477 | Budhibahal | 420776 | 450 | 987 | 280 | | 1 | 1 a | a | c | c | c | c | |
| 478 | Gundurupali | 420777 | 372 | 542 | 133 | a | 1 a | a | a | c | c | c | c | |
| 479 | Bheluakhol | 420778 | 103 | 270 | 64 | a | 1 a | a | a | c | c | c | c | |
| 480 | Khaprakhol | 420779 | 480 | 1984 | 506 | 1 | 2 | 1 | 1 | 1 c | c | c | c | |
| 481 | Badgurjibhata | 420780 | 377 | 770 | 221 | a | 1 b | a | a | c | c | c | c | |
| 482 | Ghunsar | 420781 | 318 | 687 | 204 | 1 | 2 | 1 | 1 b | c | c | c | c | |
| 483 | Putkelchuan | 420782 | 335 | 518 | 133 | b | 1 b | a | c | c | c | c | c | |

| f not available within or < 5 Kms, b for 5-10 e facility is available | | | | | Number of Medical Amenities available. (If not available within the village , the distance range code viz; a for < 5 Kms, b for 5-10 Kms and c for 10+ kms of nearest place where facility is available is given). | | | | | | | | | | | | Number of Non-Government Medical Amenities available. | | | | | | | Name of Village | Serial Number |
|---|---|---|---|---|---|---|---|---|---|---|---|---|---|---|---|---|---|---|---|---|---|---|---|---|---|
| Polytechnic (Pt) | Vocational training school /ITI | Non-formal training centre (NFTC) | Special school for disabled (SSD) | Others (specify) | Community health centre (CHC) | Primary health centre (PHC) | Primary health sub centre (PHS) | Maternity and child welfare centre (MCW) | T.B. clinic (TBC) | Hospital-allopathic (HA) | Hospital-alternative medicine (HO) | Dispensary (D) | Veterinary hospital (VH) | Mobile health clinic (MHC) | Family welfare centre (FWC) | Charitable non Govt. hospital/Nursing home. | Medical practitioner with MBBS Degree | Medical practitioner with other degree | Medical practitioner with no degree | Traditional practitioner and faith healer . | Medicine Shop | Others | | |
| 16 | 17 | 18 | 19 | 20 | 21 | 22 | 23 | 24 | 25 | 26 | 27 | 28 | 29 | 30 | 31 | 32 | 33 | 34 | 35 | 36 | 37 | 38 | 2 | 1 |
| c | c | | | | c | c | a | c | b | b | b | b | b | c | c | 2 | 0 | 0 | 1 | 1 | 0 | 0 | Tankapani | 448 |
| c | c | | c | | c | c | a | c | b | b | b | b | b | c | b | 0 | 0 | 0 | 0 | 0 | 0 | 0 | Sangurjibhata | 449 |
| c | | c | | | c | c | a | c | c | b | b | c | b | c | c | 0 | 0 | 0 | 0 | 0 | 0 | 0 | Masina | 450 |
| c | c | c | | | c | c | b | c | c | c | b | b | c | c | c | 0 | 0 | 0 | 0 | 1 | 0 | 0 | Sanbanjipali | 451 |
| c | c | c | | | c | c | b | c | c | b | b | b | b | c | c | 0 | 0 | 0 | 0 | 0 | 0 | 0 | Jhalbahal | 452 |
| c | c | c | | | c | c | b | c | c | b | b | b | b | c | c | 0 | 0 | 0 | 0 | 0 | 0 | 0 | Chancharabhata | 453 |
| c | c | c | c | | c | c | b | c | c | b | b | a | b | c | c | 0 | 0 | 0 | 0 | 1 | 0 | 0 | Guchapali | 454 |
| c | c | c | c | | c | c | b | c | b | c | b | a | a | c | c | 0 | 0 | 0 | 0 | 0 | 0 | 0 | Kulihamunda | 455 |
| c | c | c | | | c | c | b | c | a | c | c | b | a | c | c | 0 | 0 | 0 | 0 | 0 | 0 | 0 | Andalmundi | 456 |
| c | c | c | c | | c | c | | 1 c | b | b | b | c | b | c | c | 0 | 0 | 0 | 0 | 0 | 3 | 0 | Telenpali | 457 |
| c | c | | c | | c | c | b | c | b | c | b | b | c | c | c | 0 | 0 | 0 | 0 | 1 | 0 | 0 | Karlamal | 458 |
| c | c | | c | | c | c | b | c | b | b | b | a | b | c | c | 0 | 0 | 0 | 0 | 0 | 0 | 0 | Dudukipadar | 459 |
| c | c | c | | | c | c | b | c | b | b | a | a | a | c | c | 0 | 0 | 0 | 0 | 0 | 0 | 0 | Chaulbanji | 460 |
| c | c | c | c | | c | c | c | c | b | b | b | a | a | c | c | 0 | 0 | 0 | 0 | 0 | 0 | 0 | Banamal | 461 |
| c | c | c | c | | c | c | a | c | b | b | a | a | a | c | c | 0 | 0 | 0 | 0 | 2 | 0 | 0 | Damnimal | 462 |
| c | c | c | c | | c | c | b | c | b | a | b | a | a | c | b | 0 | 0 | 0 | 0 | 0 | 0 | 0 | Bankera | 463 |
| c | c | c | c | | c | c | c | c | b | a | c | a | a | c | c | 0 | 0 | 0 | 0 | 0 | 0 | 0 | Bandepadar | 464 |
| c | c | c | c | | c | c | c | c | b | a | b | c | a | c | c | 0 | 0 | 0 | 0 | 0 | 0 | 0 | Badbanjipali | 465 |
| | | | | | | | | | | | | | | | | | | | | | | | Tilei Bahal | 466 |
| c | c | c | c | | c | c | | 1 c | b | b | b | c | b | c | c | 0 | 0 | 0 | 0 | 0 | 3 | 0 | Malpara | 467 |
| | c | | c | | c | c | | 1 c | b | b | c | c | c | c | c | 0 | 0 | 0 | 0 | 0 | 3 | 0 | Baduden | 468 |
| | c | | c | | c | c | a | c | b | b | a | c | c | c | c | 0 | 0 | 0 | 0 | 0 | 0 | 0 | Lachhimal | 469 |
| c | c | | c | | c | c | a | c | b | b | b | c | c | c | c | 0 | 0 | 0 | 0 | 0 | 0 | 0 | Sanuden | 470 |
| c | c | c | | | c | c | b | c | a | b | b | b | c | c | c | 0 | 0 | 0 | 0 | 0 | 0 | 0 | Kangaon | 471 |
| c | c | | c | | c | c | b | c | a | b | a | c | b | b | c | 0 | 0 | 0 | 0 | 0 | 0 | 0 | Patrapali | 472 |
| c | c | c | c | | b | c | | 1 c | b | b | b | c | c | c | c | 0 | 0 | 0 | 0 | 0 | 3 | 0 | Padiabahal | 473 |
| c | c | c | | | c | c | a | c | a | b | b | c | c | c | c | 0 | 0 | 0 | 0 | 0 | 0 | 0 | Dedarha | 474 |
| c | c | | c | | c | c | a | c | b | b | b | c | c | b | c | 0 | 0 | 0 | 0 | 0 | 0 | 0 | Pacher | 475 |
| c | c | c | c | | b | c | | 1 c | b | c | b | | 1 c | b | c | 0 | 0 | 1 | 0 | 1 | 3 | 0 | Dhandamunda | 476 |
| | c | | c | | b | c | a | c | c | a | b | a | c | c | b | 0 | 0 | 0 | 1 | 0 | 0 | 0 | Budhibahal | 477 |
| c | c | c | c | | c | c | a | c | c | a | b | a | a | c | c | 0 | 0 | 0 | 0 | 1 | 0 | 0 | Gundurupali | 478 |
| c | c | c | c | | c | c | a | c | c | a | b | c | a | c | c | 0 | 0 | 0 | 0 | 1 | 0 | 0 | Bheluakhol | 479 |
| c | c | c | c | | c | 1 | 1 c | | 1 c | b | a | c | c | | 1 | 0 | 1 | 1 | 0 | 2 | 3 | 0 | Khaprakhol | 480 |
| c | c | | c | | c | c | a | c | c | c | c | b | a | c | c | 0 | 0 | 0 | 0 | 1 | 0 | 0 | Badgurjibhata | 481 |
| c | c | | c | | c | c | | 1 c | c | b | b | b | b | c | c | 0 | 0 | 0 | 0 | 0 | 3 | 0 | Ghunsar | 482 |
| c | c | | c | | c | c | a | c | c | b | b | c | b | c | c | 0 | 0 | 0 | 0 | 0 | 0 | 0 | Putkelchuan | 483 |

| Serial Number | Name of Village | Availability of drinking water - Yes / No | | | | | | | | Availability of toilet & others Yes / No | | | | Communication and transport facilities (l except for Village Pin Code ,If not availabl viz; a for < 5 Kms, b for 5-10 Kms and c f available is given). | | | | | | | |
|---|---|---|---|---|---|---|---|---|---|---|---|---|---|---|---|---|---|---|---|---|---|
| | | Tap water (Treated/Untreated) | Well water (Covered / Uncovered well) | Hand Pump | Tube wells / Bore well | Spring | River / Canal | Tank / Pond / Lake | Others | Community toilet including bath. | Community toilet excluding bath. | Rural sanitary mart or sanitary hardware outlet available near the village. | Community bio- gas or recycle of waste for productive use. | Post office(PO) | Sub post office (SPO) | Post & Telegraph office (P&TO) | Village Pin Code | Telephones (Land lines) | Public call office (PCO) | Mobile phone coverage | Internet cafes/ Common service centre (CSC) |
| 1 | 2 | 39 | 40 | 41 | 42 | 43 | 44 | 45 | 46 | 47 | 48 | 49 | 50 | 51 | 52 | 53 | 54 | 55 | 56 | 57 | 58 |
| 448 | Tankapani | No | Yes | Yes | No | No | Yes | Yes | No | No | No | No | No | Yes | c | c | 767038 | Yes | | Yes | c |
| 449 | Sangurjibhata | No | Yes | Yes | No | No | No | Yes | No | No | No | No | No | a | a | c | 767038 | Yes | | Yes | c |
| 450 | Masina | No | Yes | Yes | No | No | Yes | Yes | No | No | No | No | No | b | b | b | 767038 | Yes | | Yes | c |
| 451 | Sanbanjipali | No | Yes | Yes | No | No | No | Yes | No | No | No | No | No | b | c | c | 767028 | c | c | Yes | c |
| 452 | Jhalbahal | No | Yes | Yes | No | No | No | Yes | No | No | No | No | No | a | c | c | 767028 | c | c | Yes | c |
| 453 | Chancharabhata | No | Yes | Yes | No | No | No | Yes | No | No | No | No | No | a | b | b | 767028 | Yes | | Yes | b |
| 454 | Guchapali | No | Yes | Yes | No | No | Yes | Yes | No | No | No | No | No | a | b | c | 767028 | Yes | | Yes | b |
| 455 | Kulihamunda | No | Yes | Yes | No | No | No | Yes | No | No | No | No | No | a | b | a | 767028 | Yes | | Yes | b |
| 456 | Andalmundi | No | Yes | Yes | No | No | Yes | Yes | No | No | No | No | No | a | b | c | 767028 | c | c | Yes | b |
| 457 | Telenpali | No | Yes | Yes | No | No | No | Yes | No | No | No | No | No | Yes | b | b | 767028 | Yes | | Yes | b |
| 458 | Karlamal | No | Yes | Yes | No | No | No | Yes | No | No | No | No | No | a | b | c | 767028 | Yes | | Yes | b |
| 459 | Dudukipadar | No | Yes | Yes | No | No | No | Yes | No | No | No | No | No | b | b | c | 767028 | Yes | | Yes | c |
| 460 | Chaulbanji | No | Yes | Yes | No | No | Yes | Yes | No | No | No | No | No | a | b | c | 767028 | Yes | | Yes | b |
| 461 | Banamal | No | Yes | Yes | No | No | Yes | Yes | No | No | No | No | No | a | b | c | 767028 | Yes | | Yes | b |
| 462 | Damnimal | No | Yes | Yes | No | No | Yes | Yes | No | No | No | No | No | a | b | c | 767028 | Yes | | Yes | b |
| 463 | Bankera | No | Yes | Yes | No | No | Yes | Yes | No | No | No | No | No | a | c | c | 767028 | Yes | | Yes | c |
| 464 | Bandepadar | No | Yes | Yes | No | No | Yes | Yes | No | No | No | No | No | b | c | c | 767028 | b | b | Yes | c |
| 465 | Badbanjipali | No | Yes | Yes | No | No | Yes | Yes | No | No | No | No | No | a | c | c | 767028 | Yes | Yes | Yes | c |
| 466 | Tilei Bahal | | | | | | | | | | | | | | | | | | | | |
| 467 | Malpara | No | Yes | Yes | No | No | Yes | Yes | No | No | No | Yes | No | c | b | c | 767028 | Yes | | Yes | b |
| 468 | Baduden | No | Yes | Yes | No | No | Yes | Yes | No | No | No | No | No | c | b | c | 767027 | Yes | | Yes | c |
| 469 | Lachhimal | No | Yes | Yes | No | No | Yes | Yes | No | No | No | No | No | c | a | c | 767027 | Yes | | Yes | c |
| 470 | Sanuden | No | Yes | Yes | No | No | Yes | Yes | No | No | No | No | No | a | c | c | 767028 | Yes | | Yes | c |
| 471 | Kangaon | No | Yes | Yes | No | No | Yes | Yes | No | No | No | No | No | c | a | c | 767028 | Yes | | Yes | c |
| 472 | Patrapali | No | Yes | Yes | No | No | Yes | Yes | No | No | No | No | No | a | c | c | 767028 | Yes | | Yes | c |
| 473 | Padiabahal | No | Yes | Yes | No | No | Yes | Yes | No | No | No | No | No | Yes | c | c | 767028 | Yes | | Yes | c |
| 474 | Dedarha | No | Yes | Yes | No | No | Yes | Yes | No | No | No | No | No | Yes | a | c | 767027 | Yes | | Yes | c |
| 475 | Pacher | No | Yes | Yes | No | No | No | Yes | Yes | No | No | No | No | c | a | c | 767028 | Yes | | Yes | c |
| 476 | Dhandamunda | No | Yes | Yes | No | No | No | Yes | No | No | No | No | No | Yes | b | b | 767028 | Yes | Yes | Yes | b |
| 477 | Budhibahal | No | Yes | Yes | No | No | No | Yes | No | No | No | No | No | a | b | c | 767028 | Yes | Yes | Yes | c |
| 478 | Gundurupali | No | Yes | Yes | No | No | No | Yes | No | No | No | No | No | c | a | c | 767028 | a | a | Yes | c |
| 479 | Bheluakhol | No | Yes | Yes | No | No | No | Yes | No | No | No | No | No | c | a | a | 767028 | c | c | Yes | c |
| 480 | Khaprakhol | No | Yes | Yes | No | No | No | Yes | No | No | No | No | No | Yes | c | c | 767028 | Yes | Yes | Yes | c |
| 481 | Badgurjibhata | Yes | Yes | Yes | No | No | No | Yes | No | No | No | No | No | c | a | a | 767028 | c | c | Yes | c |
| 482 | Ghunsar | No | Yes | Yes | No | No | No | Yes | No | No | No | No | No | Yes | c | b | 767028 | c | c | Yes | b |
| 483 | Putkelchuan | No | Yes | Yes | No | No | No | Yes | No | No | No | No | No | c | b | c | 767028 | c | c | Yes | Yes |

If amenities available code -Yes is given
le within the village , the distance range code
for 10+ kms of nearest place where facility is

Village connected to highways,village roads, banks & credit societies (If amenities
range code viz; a for < 5 Kms, b for 5-10 Kms and c for 10+

| Private courier facility | Bus service (Public & Private) | Railway stations | Auto/Modified Autos | Taxis and Vans | Tractors | Cycle-pulled rickshaws(Manual & Machine driven) | Carts driven by animals | Sea /River ferry service | Connected to national highway(NH) | Connected to state highway(SH) | Connected to major district road (MDR) | Connected to others district road | Pucca roads | Kutchcha roads | Name of Village | Serial Number |
|---|---|---|---|---|---|---|---|---|---|---|---|---|---|---|---|---|
| 59 | 60 | 61 | 62 | 63 | 64 | 65 | 66 | 67 | 68 | 69 | 70 | 71 | 72 | 73 | 2 | 1 |
| c | Yes | c | c | c | Yes | Yes | Yes | c | | c | c | c | Yes | Yes | Tankapani | 448 |
| c | Yes | b | c | b | c | Yes | Yes | a | a | b | b | a | Yes | Yes | Sangurjibhata | 449 |
| c | b | b | b | b | b | Yes | Yes | b | b | b | b | c | a | Yes | Masina | 450 |
| c | a | c | c | c | a | Yes | Yes | b | b | c | Yes | c | a | Yes | Sanbanjipali | 451 |
| c | a | c | c | c | a | Yes | Yes | a | a | c | Yes | c | a | Yes | Jhalbahal | 452 |
| b | Yes | c | c | b | c | Yes | Yes | a | a | b | Yes | b | a | Yes | Chancharabhata | 453 |
| b | b | c | c | b | Yes | Yes | Yes | a | a | b | b | c | a | Yes | Guchapali | 454 |
| b | a | c | c | c | c | Yes | Yes | a | a | c | c | c | Yes | Yes | Kulihamunda | 455 |
| b | b | c | c | b | c | Yes | c | a | a | b | b | a | a | Yes | Andalmundi | 456 |
| b | b | c | c | b | b | Yes | Yes | c | | b | b | c | Yes | Yes | Telenpali | 457 |
| b | b | c | c | b | a | Yes | Yes | a | a | b | b | c | Yes | Yes | Karlamal | 458 |
| c | a | c | c | b | Yes | Yes | Yes | b | b | b | b | c | a | Yes | Dudukipadar | 459 |
| b | Yes | c | c | b | a | Yes | Yes | a | a | c | c | c | Yes | Yes | Chaulbanji | 460 |
| b | Yes | c | c | Yes | c | Yes | Yes | a | a | c | c | c | Yes | Yes | Banamal | 461 |
| b | a | c | c | b | c | Yes | Yes | a | a | c | c | c | c | Yes | Damnimal | 462 |
| c | a | c | c | c | Yes | Yes | Yes | a | a | c | c | c | Yes | Yes | Bankera | 463 |
| c | b | c | c | b | b | Yes | Yes | b | b | c | c | c | b | Yes | Bandepadar | 464 |
| c | Yes | c | c | Yes | Yes | Yes | Yes | a | a | c | Yes | c | Yes | Yes | Badbanjipali | 465 |
| | | | | | | | | | | | | | | | Tilei Bahal | 466 |
| b | Yes | c | b | b | Yes | Yes | Yes | c | c | c | c | c | Yes | Yes | Malpara | 467 |
| c | b | c | c | b | c | Yes | Yes | c | c | b | b | b | c | Yes | Baduden | 468 |
| c | b | c | c | b | c | Yes | c | c | c | b | b | b | c | Yes | Lachhimal | 469 |
| c | Yes | c | c | c | Yes | Yes | Yes | a | a | c | c | c | Yes | Yes | Sanuden | 470 |
| c | a | c | c | b | Yes | Yes | Yes | c | c | b | b | a | Yes | Yes | Kangaon | 471 |
| c | a | c | a | a | Yes | Yes | Yes | a | a | c | c | c | c | Yes | Patrapali | 472 |
| c | a | c | c | b | Yes | Yes | Yes | c | | b | b | c | c | Yes | Padiabahal | 473 |
| c | Yes | c | c | c | Yes | Yes | Yes | c | | c | c | c | Yes | Yes | Dedarha | 474 |
| c | b | c | c | c | b | Yes | Yes | c | c | c | c | b | Yes | Yes | Pacher | 475 |
| Yes | Yes | c | Yes | Yes | Yes | Yes | Yes | c | | c | Yes | c | Yes | Yes | Dhandamunda | 476 |
| c | a | c | c | c | c | Yes | Yes | a | a | c | c | c | Yes | Yes | Budhibahal | 477 |
| c | Yes | c | c | a | a | Yes | Yes | c | c | a | a | c | Yes | Yes | Gundurupali | 478 |
| c | Yes | c | c | a | a | Yes | c | c | c | a | a | a | Yes | Yes | Bheluakhol | 479 |
| Yes | Yes | c | Yes | a | Yes | Yes | Yes | Yes | | Yes | Yes | Yes | Yes | Yes | Khaprakhol | 480 |
| c | Yes | c | c | a | Yes | Yes | Yes | c | c | a | Yes | c | Yes | Yes | Badgurjibhata | 481 |
| b | Yes | c | c | b | c | Yes | Yes | c | | b | b | c | Yes | Yes | Ghunsar | 482 |
| c | Yes | c | c | b | c | Yes | Yes | c | c | b | b | b | a | Yes | Putkelchuan | 483 |

s available code -Yes is given, If not available within the village , the distance - kms of nearest place where facility is available is given).

Availability of miscellaneous facilities (If amenities available code -Yes is gi available within the village , the distance range code viz; a for < 5 Kms, b f and c for 10+ kms of nearest place where facility is available is given).

| Serial Number | Name of Village | Water bounded macadam(WBM) roads | Navigable waterway (river/canal)(NW) | Footpaths (FP) | Commercial & Co-operative Banks | ATM | Agricultural Credit Societies | Self-Help Group (SHG) | Public distribution system (PDS) shop | Mandis / Regular market | Weekly Haat | Agricultural marketing society | Integrated Child Development Scheme (Nutritional Centres) | Anganwadi Centre (Nutritional Centres) | Others (Nutritional Centres) | ASHA (Accredited Social Health Activist) | Community centre with/without TV | Sports Field, | Sports Club / Recreation Centre | Cinema / Video Hall | Public Library | Public Reading Room |
|---|---|---|---|---|---|---|---|---|---|---|---|---|---|---|---|---|---|---|---|---|---|---|
| 1 | 2 | 74 | 75 | 76 | 77 | 78 | 79 | 80 | 81 | 82 | 83 | 84 | 85 | 86 | 87 | 88 | 89 | 90 | 91 | 92 | 93 | 94 |
| 448 | Tankapani | Yes | Yes | Yes | c | c | c | Yes | Yes | Yes | a | Yes | b | Yes | b | Yes | b | b | b | b | c | b |
| 449 | Sangurjibhata | a | a | Yes | c | c | c | Yes | b | c | a | b | b | Yes | b | Yes | b | b | b | b | a | c |
| 450 | Masina | a | b | Yes | c | c | c | Yes | b | c | a | b | b | Yes | b | Yes | Yes | b | a | b | b | c |
| 451 | Sanbanjipali | c | b | Yes | c | c | c | c | a | b | b | a | a | Yes | a | Yes | a | a | b | a | a | c |
| 452 | Jhalbahal | b | a | Yes | c | c | c | Yes | b | b | a | b | b | Yes | b | Yes | b | b | b | b | b | c |
| 453 | Chancharabhata | c | a | Yes | c | c | c | Yes | a | a | a | a | a | Yes | a | Yes | a | a | b | a | a | b |
| 454 | Guchapali | c | a | Yes | c | c | c | Yes | b | b | a | b | b | Yes | b | Yes | Yes | Yes | a | b | b | b |
| 455 | Kulihamunda | Yes | Yes | Yes | b | b | Yes | Yes | a | a | b | a | a | Yes | a | Yes | a | a | a | a | a | a |
| 456 | Andalmundi | b | a | Yes | c | c | c | Yes | a | b | a | a | a | a | a | a | a | a | a | a | a | b |
| 457 | Telenpali | c | c | Yes | c | c | c | Yes | Yes | a | Yes | b | b | Yes | b | Yes | b | Yes | Yes | b | c | a |
| 458 | Karlamal | c | a | Yes | c | c | c | Yes | a | a | a | Yes | a | Yes | a | Yes | Yes | Yes | a | a | c | b |
| 459 | Dudukipadar | a | b | Yes | c | c | c | Yes | b | b | a | b | b | Yes | b | Yes | b | b | a | b | c | a |
| 460 | Chaulbanji | b | a | Yes | c | c | c | Yes | Yes | c | b | a | a | Yes | a | Yes | a | a | b | a | c | a |
| 461 | Banamal | c | a | Yes | c | c | c | Yes | b | b | b | b | b | Yes | b | Yes | b | b | b | b | c | b |
| 462 | Damnimal | c | a | Yes | c | c | c | Yes | a | b | b | a | a | Yes | a | Yes | a | a | b | a | c | c |
| 463 | Bankera | c | a | Yes | c | c | c | Yes | a | a | b | a | a | Yes | a | Yes | a | Yes | Yes | a | c | b |
| 464 | Bandepadar | Yes | Yes | Yes | c | c | c | Yes | c | a | b | c | c | Yes | c | Yes | c | c | b | c | b | b |
| 465 | Badbanjipali | Yes | a | Yes | c | c | c | Yes | c | a | b | c | c | Yes | c | Yes | c | Yes | Yes | c | b | a |
| 466 | Tilei Bahal | | | | | | | | | | | | | | | | | | | | | |
| 467 | Malpara | Yes | Yes | Yes | c | c | c | Yes | b | b | a | b | b | Yes | b | Yes | b | b | a | b | a | a |
| 468 | Baduden | c | c | Yes | c | c | c | Yes | Yes | c | a | c | c | Yes | c | Yes | Yes | c | b | c | b | b |
| 469 | Lachhimal | c | c | Yes | c | c | c | Yes | b | b | a | b | b | Yes | b | Yes | b | b | b | b | a | a |
| 470 | Sanuden | a | Yes | Yes | c | c | c | Yes | a | b | Yes | a | a | Yes | a | Yes | Yes | a | b | a | b | a |
| 471 | Kangaon | b | Yes | Yes | c | c | c | Yes | b | b | a | b | b | Yes | b | Yes | b | b | a | b | a | c |
| 472 | Patrapali | b | Yes | Yes | c | c | c | Yes | a | b | a | a | a | Yes | a | Yes | a | a | a | a | a | c |
| 473 | Padiabahal | c | c | Yes | c | c | c | Yes | Yes | b | b | b | b | Yes | b | Yes | b | b | b | b | b | c |
| 474 | Dedarha | c | Yes | Yes | c | c | c | Yes | a | b | a | a | a | Yes | a | Yes | Yes | Yes | Yes | a | a | b |
| 475 | Pacher | c | Yes | Yes | c | c | c | Yes | Yes | b | a | a | a | Yes | a | Yes | a | Yes | Yes | a | b | c |
| 476 | Dhandamunda | Yes | c | Yes | c | c | c | Yes | Yes | Yes | Yes | b | Yes | Yes | b | Yes | Yes | Yes | Yes | b | Yes | Yes |
| 477 | Budhibahal | c | a | Yes | c | c | c | Yes | Yes | a | a | a | a | Yes | a | Yes | a | a | a | a | b | c |
| 478 | Gundurupali | a | c | Yes | c | c | c | Yes | b | a | b | b | b | Yes | b | Yes | b | b | a | b | a | c |
| 479 | Bheluakhol | b | c | Yes | c | c | c | a | a | a | b | a | a | Yes | a | Yes | a | a | a | a | a | b |
| 480 | Khaprakhol | Yes | b | Yes | c | c | Yes | Yes | Yes | a | Yes | Yes | Yes | Yes | b | Yes | Yes | Yes | Yes | b | Yes | Yes |
| 481 | Badgurjibhata | b | c | Yes | c | c | c | Yes | a | a | a | a | a | Yes | a | Yes | a | a | a | a | c | c |
| 482 | Ghunsar | c | c | Yes | c | c | c | Yes | Yes | a | b | a | a | Yes | a | Yes | a | a | b | a | c | c |
| 483 | Putkelchuan | b | c | Yes | c | c | c | Yes | c | b | a | c | c | Yes | c | Yes | c | c | b | c | c | c |

| iven, If not or 5-10 Kms | | | Availability of electricity (Yes/No) | | | | Nearest Town | | Name of Village | Serial Number |
|---|---|---|---|---|---|---|---|---|---|---|
| Newspaper Supply | Assembly Polling station | Birth & Death Registration Office | Power Supply for Domestic Use (ED) | Power Supply for Agricultural Use (EAG) | Power Supply for Commercial Use (EC) | Power Supply for All Uses (EA) | Name | Distance range code i.e. a for < 5 Kms, b for 5-10 Kms and c for 10+ kms . | | |
| 95 | 96 | 97 | 98 | 99 | 100 | 101 | 102 | 103 | 2 | 1 |
| Yes | Yes | c | Yes | Yes | Yes | Yes | KANTABANJI | c | Tankapani | 448 |
| Yes | Yes | c | Yes | Yes | No | No | KANTABANJI | c | Sangurjibhata | 449 |
| Yes | Yes | c | Yes | No | No | No | KANTABANJI | c | Masina | 450 |
| Yes | a | c | Yes | Yes | Yes | Yes | PATNAGARH | c | Sanbanjipali | 451 |
| Yes | b | c | Yes | Yes | Yes | Yes | PATNAGARH | c | Jhalbahal | 452 |
| Yes | a | c | Yes | Yes | Yes | Yes | PATNAGARH | c | Chancharabhata | 453 |
| Yes | Yes | c | No | No | Yes | No | PATNAGARH | c | Guchapali | 454 |
| Yes | Yes | c | Yes | No | No | No | PATNAGARH | c | Kulihamunda | 455 |
| a | a | c | No | No | No | No | PATNAGARH | c | Andalmundi | 456 |
| Yes | Yes | c | Yes | No | No | No | PATNAGARH | c | Telenpali | 457 |
| Yes | a | c | Yes | No | No | No | PATNAGARH | c | Karlamal | 458 |
| Yes | b | c | Yes | No | No | No | PATNAGARH | c | Dudukipadar | 459 |
| Yes | Yes | c | Yes | No | No | No | PATNAGARH | c | Chaulbanji | 460 |
| Yes | b | c | Yes | No | No | No | PATNAGARH | c | Banamal | 461 |
| Yes | Yes | c | Yes | No | No | No | PATNAGARH | c | Damnimal | 462 |
| Yes | Yes | c | No | No | No | No | PATNAGARH | c | Bankera | 463 |
| Yes | Yes | c | Yes | Yes | Yes | Yes | PATNAGARH | c | Bandepadar | 464 |
| Yes | Yes | c | Yes | Yes | Yes | Yes | PATNAGARH | c | Badbanjipali | 465 |
| | | | | | | | PATNAGARH | c | Tilei Bahal | 466 |
| Yes | a | c | No | No | No | No | PATNAGARH | c | Malpara | 467 |
| Yes | Yes | c | Yes | No | No | No | PATNAGARH | c | Baduden | 468 |
| Yes | a | c | Yes | No | No | No | PATNAGARH | c | Lachhimal | 469 |
| Yes | a | c | Yes | No | Yes | No | PATNAGARH | c | Sanuden | 470 |
| Yes | b | c | Yes | Yes | No | No | PATNAGARH | c | Kangaon | 471 |
| Yes | a | c | Yes | Yes | No | No | PATNAGARH | c | Patrapali | 472 |
| Yes | b | c | Yes | Yes | No | No | PATNAGARH | c | Padiabahal | 473 |
| Yes | Yes | c | Yes | Yes | Yes | Yes | PATNAGARH | c | Dedarha | 474 |
| Yes | Yes | c | Yes | Yes | No | No | PATNAGARH | c | Pacher | 475 |
| Yes | Yes | c | Yes | Yes | Yes | Yes | PATNAGARH | c | Dhandamunda | 476 |
| Yes | Yes | c | Yes | Yes | No | No | PATNAGARH | c | Budhibahal | 477 |
| Yes | b | c | Yes | No | No | No | PATNAGARH | c | Gundurupali | 478 |
| Yes | a | c | Yes | No | No | No | PATNAGARH | c | Bheluakhol | 479 |
| Yes | Yes | Yes | Yes | Yes | Yes | Yes | PATNAGARH | c | Khaprakhol | 480 |
| Yes | a | c | Yes | No | No | No | PATNAGARH | c | Badgurjibhata | 481 |
| Yes | Yes | c | Yes | No | No | No | PATNAGARH | c | Ghunsar | 482 |
| Yes | a | c | Yes | No | No | No | PATNAGARH | c | Putkelchuan | 483 |

Land Use

| Serial Number | Name of Village | Area under different types of land use ( in hectares rounded up to one decimal place) | | | | | | | | | | |
|---|---|---|---|---|---|---|---|---|---|---|---|---|
| | | Forests | Area under Non-agricultural Uses | Barren and Un-cultivable land | Permanent Pastures and Other Grazing Lands | Land Under Miscellaneous Tree Crops etc. | Culturable Waste Land | Fallow lands other than current fallows | Current Fallows | Net Area Sown | Total Irrigated Land Area | Total Un-irrigated Land Area |
| 1 | 2 | 104 | 105 | 106 | 107 | 108 | 109 | 110 | 111 | 112 | 113 | 114 |
| 448 | Tankapani | 150 | 10.6 | 1.4 | 46.8 | 69.9 | 21 | 10.9 | 9.3 | 245 | 0 | 245 |
| 449 | Sangurjibhata | 324 | 0 | 0 | 0 | 0 | 0 | 0 | 0 | 0 | 0 | 0 |
| 450 | Masina | 46.4 | 123.4 | 0 | 25.9 | 11.8 | 0 | 60.8 | 109.8 | 0 | 0 | 0 |
| 451 | Sanbanjipali | 2.2 | 2 | 7.3 | 9.1 | 0 | 0 | 1.7 | 0.8 | 52 | 0 | 52 |
| 452 | Jhalbahal | 6.5 | 0.8 | 1.3 | 2.7 | 5.8 | 1.3 | 0.3 | 7 | 118.4 | 118.4 | 0 |
| 453 | Chancharabhata | 3.5 | 8.2 | 8.1 | 15.7 | 4 | 0 | 11 | 2.1 | 335.3 | 0 | 335.3 |
| 454 | Guchapali | 6.6 | 9.6 | 40 | 38.8 | 0 | 0.6 | 6 | 2.6 | 245.8 | 0 | 245.8 |
| 455 | Kulihamunda | 5.8 | 13.3 | 12.5 | 12.5 | 0 | 0.8 | 1.1 | 1.1 | 120.9 | 0 | 120.9 |
| 456 | Andalmundi | 0 | 1 | 3.8 | 3.1 | 0 | 0 | 6.1 | 0.8 | 35.2 | 0 | 35.2 |
| 457 | Telenpali | 4.3 | 22.5 | 75 | 42.3 | 2 | 0 | 13.5 | 4 | 603.5 | 0 | 603.5 |
| 458 | Karlamal | 51.4 | 34.7 | 228 | 84.6 | 2.5 | 0 | 2.2 | 1.6 | 0 | 0 | 0 |
| 459 | Dudukipadar | 23.4 | 49 | 85 | 63.4 | 2.2 | 0 | 1.7 | 2.2 | 0 | 0 | 0 |
| 460 | Chaulbanji | 19.8 | 4 | 0 | 36.2 | 0 | 0 | 0 | 0 | 256 | 10.7 | 245.3 |
| 461 | Banamal | 10.8 | 2.2 | 8.1 | 19.8 | 0 | 0 | 0 | 0 | 159.1 | 44.5 | 114.6 |
| 462 | Damnimal | 0 | 2.4 | 0.7 | 21.5 | 0 | 0 | 0 | 0 | 127.4 | 0 | 127.4 |
| 463 | Bankera | 118.5 | 92.3 | 297 | 282.8 | 2.2 | 1.6 | 3.8 | 2.8 | 0 | 0 | 0 |
| 464 | Bandepadar | 37.9 | 51.8 | 191.8 | 29.4 | 4.3 | 16.8 | 8.6 | 6.4 | 0 | 0 | 0 |
| 465 | Badbanjipali | 61.9 | 52 | 188.1 | 119.4 | 2.7 | 0 | 3.2 | 1.8 | 0 | 0 | 0 |
| 466 | Tilei Bahal | 0 | 0 | 0 | 0 | 0 | 0 | 0 | 130 | 0 | 0 | 0 |
| 467 | Malpara | 6.2 | 14.4 | 4 | 15.2 | 0 | 0 | 0 | 0.4 | 239.8 | 20 | 219.8 |
| 468 | Baduden | 38.6 | 10.8 | 72.4 | 0 | 0 | 97 | 0 | 0 | 426.1 | 32 | 394.2 |
| 469 | Lachhimal | 74.8 | 6.2 | 0 | 0 | 6.2 | 0 | 0 | 0 | 74.8 | 0 | 74.8 |
| 470 | Sanuden | 32.6 | 162.8 | 29 | 123.6 | 0 | 0 | 0 | 0 | 0 | 0 | 0 |
| 471 | Kangaon | 3 | 0.3 | 0 | 0 | 0 | 0 | 0 | 0 | 244.7 | 23.6 | 221.1 |
| 472 | Patrapali | 0 | 0 | 0 | 0 | 0 | 0 | 0 | 0 | 210 | 13.5 | 196.5 |
| 473 | Padiabahal | 11.1 | 10.1 | 4.8 | 13.9 | 11 | 0 | 0 | 0 | 248.1 | 13 | 235.1 |
| 474 | Dedarha | 26.7 | 3 | 0 | 0 | 0 | 0 | 0 | 0 | 606.3 | 0 | 606.3 |
| 475 | Pacher | 42.8 | 9.9 | 81.3 | 10.5 | 1 | 0 | 0.8 | 0.8 | 459.8 | 459.8 | 0 |
| 476 | Dhandamunda | 4.2 | 31.9 | 74.4 | 54.1 | 0.9 | 0 | 1.1 | 1.1 | 822.3 | 60.4 | 761.9 |
| 477 | Budhibahal | 16.7 | 74.4 | 162.4 | 100.6 | 3.8 | 0 | 2 | 2.8 | 87.2 | 87.2 | 0 |
| 478 | Gundurupali | 66.7 | 5.4 | 51.2 | 13.8 | 0.2 | 0.3 | 0.6 | 0.8 | 233 | 11 | 222 |
| 479 | Bheluakhol | 0.4 | 2.8 | 11 | 13.2 | 0 | 0 | 0.4 | 0.6 | 74.6 | 0 | 74.6 |
| 480 | Khaprakhol | 14.3 | 12.4 | 7.4 | 27.9 | 0.6 | 63 | 0.8 | 1.3 | 352.4 | 21 | 331.4 |
| 481 | Badgurjibhata | 0.2 | 4.3 | 45.7 | 0.2 | 0 | 0.2 | 0.2 | 168.8 | 157.4 | 157.4 | 0 |
| 482 | Ghunsar | 7.2 | 13.2 | 33.8 | 22.3 | 0.7 | 1.6 | 0.6 | 1.1 | 237.5 | 19.4 | 218.1 |
| 483 | Putkelchuan | 15.4 | 47.7 | 114.7 | 147.1 | 3.2 | 0 | 3.9 | 3 | 0 | 0 | 0 |

| Area irrigated by source (in hectare). | | | | | Name of three most important commodities manufactured | | | Name of Village | Serial Number |
|---|---|---|---|---|---|---|---|---|---|
| Canals ( C ) | Wells/Tube-wells(W/TW) | Tanks/Lakes(T/L) | Water Falls(WF) | Others(O) | First | Second | Third | | |
| 115 | 116 | 117 | 118 | 119 | 120 | 121 | 122 | 2 | 1 |
| 0 | 0 | 0 | 0 | 0 | | | | Tankapani | 448 |
| 0 | 0 | 0 | 0 | 0 | | | | Sangurjibhata | 449 |
| 0 | 0 | 0 | 0 | 0 | | | | Masina | 450 |
| 0 | 0 | 0 | 0 | 0 | | | | Sanbanjipali | 451 |
| 116.3 | 0.5 | 0.5 | 0.5 | 0.5 | | | | Jhalbahal | 452 |
| 0 | 0 | 0 | 0 | 0 | | | | Chancharabhata | 453 |
| 0 | 0 | 0 | 0 | 0 | | | | Guchapali | 454 |
| 0 | 0 | 0 | 0 | 0 | | | | Kulihamunda | 455 |
| 0 | 0 | 0 | 0 | 0 | | | | Andalmundi | 456 |
| 0 | 0 | 0 | 0 | 0 | | | | Telenpali | 457 |
| 0 | 0 | 0 | 0 | 0 | | | | Karlamal | 458 |
| 0 | 0 | 0 | 0 | 0 | | | | Dudukipadar | 459 |
| 0.4 | 0 | 0 | 10.3 | 0 | | | | Chaulbanji | 460 |
| 12.4 | 0 | 0 | 32 | 0 | | | | Banamal | 461 |
| 0 | 0 | 0 | 0 | 0 | | | | Damnimal | 462 |
| 0 | 0 | 0 | 0 | 0 | | | | Bankera | 463 |
| 0 | 0 | 0 | 0 | 0 | | | | Bandepadar | 464 |
| 0 | 0 | 0 | 0 | 0 | | | | Badbanjipali | 465 |
| 0 | 0 | 0 | 0 | 0 | | | | Tilei Bahal | 466 |
| 0 | 20 | 0 | 0 | 0 | | | | Malpara | 467 |
| 32 | 0 | 0 | 0 | 0 | | | | Baduden | 468 |
| 0 | 0 | 0 | 0 | 0 | | | | Lachhimal | 469 |
| 0 | 0 | 0 | 0 | 0 | | | | Sanuden | 470 |
| 0 | 0 | 23.6 | 0 | 0 | | | | Kangaon | 471 |
| 13.5 | 0 | 0 | 0 | 0 | | | | Patrapali | 472 |
| 0 | 0 | 0 | 13 | 0 | | | | Padiabahal | 473 |
| 0 | 0 | 0 | 0 | 0 | | | | Dedarha | 474 |
| 459.8 | 0 | 0 | 0 | 0 | | | | Pacher | 475 |
| 60.4 | 0 | 0 | 0 | 0 | | | | Dhandamunda | 476 |
| 87.2 | 0 | 0 | 0 | 0 | | | | Budhibahal | 477 |
| 11 | 0 | 0 | 0 | 0 | | | | Gundurupali | 478 |
| 0 | 0 | 0 | 0 | 0 | | | | Bheluakhol | 479 |
| 21 | 0 | 0 | 0 | 0 | | | | Khaprakhol | 480 |
| 157.4 | 0 | 0 | 0 | 0 | | | | Badgurjibhata | 481 |
| 19.4 | 0 | 0 | 0 | 0 | | | | Ghunsar | 482 |
| 0 | 0 | 0 | 0 | 0 | | | | Putkelchuan | 483 |

| Sr.No. | Name village | Location code no. | Total area of the village ( in hectares rounded up to one decimal place) | Total population ( 2011 census ) | Number of households (2011 census) | Number of educational amenities available. (I the village , the distance range code viz; a fc Kms and c for 10+ kms of nearest place where is given). | | | | | | | | |
|---|---|---|---|---|---|---|---|---|---|---|---|---|---|---|
| | | | | | | Pre-Primary school (PP) | Primary school (P) | Middle school (M) | Secondary School (S) | Senior Secondary school (SS) | Degree college of arts science & commerce (ASC) | Engineering college(EC) | Medical college (MC) | Management institute (MI) |
| 1 | 2 | 3 | 4 | 5 | 6 | 7 | 8 | 9 | 10 | 11 | 12 | 13 | 14 | 15 |
| 484 | Pingalmunda | 420783 | 417 | 801 | 214 | c | 1 b | b | b | b | c | c | c | |
| 485 | Phulkimunda | 420784 | 473 | 971 | 223 | c | 1 | 1 | 1 b | b | c | c | c | |
| 486 | Bagdia | 420785 | 329 | 407 | 124 | b | 1 b | a | a | a | c | c | c | |
| 487 | Suliabahal | 420786 | 136 | 336 | 91 | | 2 | 1 | 1 a | b | c | c | c | |
| 488 | Sahajpani | 420787 | 296 | 1215 | 255 | b | 1 a | a | a | a | c | c | c | |
| 489 | Malpara | 420788 | 211 | 995 | 137 | b | 1 | 1 | 1 c | c | c | c | c | |
| 490 | Jamchuan | 420789 | 265 | 814 | 223 | | 1 a | a | c | a | c | c | c | |
| 491 | Phuljhar | 420790 | 320 | 436 | 115 | | 1 a | a | c | a | c | c | c | |
| 492 | Jalpankel | 420791 | 143 | 961 | 247 | | 1 a | b | c | c | c | c | c | |
| 493 | Jhalialiti | 420792 | 208 | 417 | 108 | a | 1 a | a | a | a | c | c | c | |
| 494 | Karuanjhar | 420793 | 394 | 1083 | 296 | | 1 b | b | b | b | c | c | c | |
| 495 | Chauldia | 420794 | 110 | 388 | 99 | c | 1 a | b | c | c | c | c | c | |
| 496 | Lathor | 420795 | 816 | 4903 | 1206 | 1 | 5 | 2 | 1 | 1 | 2 c | c | c | |
| 497 | Pipalbahal | 420796 | 275 | 1054 | 274 | | 1 b | b | c | c | c | c | c | |
| 498 | Kandeichhapar | 420797 | 187 | 469 | 128 | | 1 b | b | a | c | c | c | c | |
| 499 | Chahakapara | 420798 | 301 | 307 | 85 | | 1 b | a | b | c | c | c | c | |
| 500 | Bender | 420799 | 412 | 1220 | 346 | | 1 | 1 | 1 c | c | c | c | c | |
| 501 | Badimal | 420800 | 126 | 254 | 69 | | 2 | 1 a | c | c | c | c | c | |
| 502 | Bhaluchuan | 420801 | 133 | 162 | 46 | | 1 a | a | b | c | c | c | c | |
| 503 | Bharuamunda | 420802 | 185 | 668 | 190 | c | 1 a | b | c | c | c | c | c | |
| 504 | Jhankaripali | 420803 | 319 | 765 | 201 | b | 1 a | a | c | c | c | c | c | |
| 505 | Kurlumal | 420804 | 251 | 632 | 160 | c | 1 | 1 b | b | c | c | c | c | |
| 506 | Mahurundi | 420805 | 406 | 740 | 193 | | 1 a | b | c | c | c | | c | |
| 507 | Kapsipali | 420806 | 851 | 1774 | 469 | | 2 | 1 a | c | a | c | c | c | |
| 508 | Udiapali | 420807 | 460 | 850 | 225 | | 1 b | b | c | c | c | c | c | |
| 509 | Bharuamunda | 420810 | 174 | 285 | 83 | | 1 | 1 a | c | c | c | c | c | |
| 510 | Bhaludunguri | 420817 | 537 | 1261 | 362 | | 1 | 1 | 1 c | a | c | c | c | |
| 511 | Karlakutna | 420818 | 472 | 710 | 202 | | 1 a | a | a | c | c | c | c | |
| **Block T O T A L :** | | | **44839** | **93557** | **24567** | **9** | **147** | **61** | **21** | **4** | **2** | **0** | **0** | **0** |

| f not available within or < 5 Kms, b for 5-10 e facility is available | | | | | | Number of Medical Amenities available. (If not available within the village , the distance range code viz; a for < 5 Kms, b for 5-10 Kms and c for 10+ kms of nearest place where facility is available is given). | | | | | | | | | | | | Number of Non-Government Medical Amenities available. | | | | | | | Name of Village | Serial Number |
|---|---|---|---|---|---|---|---|---|---|---|---|---|---|---|---|---|---|---|---|---|---|---|---|---|---|
| Polytechnic (Pt) | Vocational training school /ITI | Non-formal training centre (NFTC) | Special school for disabled (SSD) | Others (specify) | Community health centre (CHC) | Primary health centre (PHC) | Primary health sub centre (PHS) | Maternity and child welfare centre (MCW) | T.B. clinic (TBC) | Hospital-allopathic (HA) | Hospital-alternative medicine (HO) | Dispensary (D) | Veterinary hospital (VH) | Mobile health clinic (MHC) | Family welfare centre (FWC) | Charitable non Govt. hospital/Nursing home. | Medical practitioner with MBBS Degree | Medical practitioner with other degree | Medical practitioner with no degree | Traditional practitioner and faith healer . | Medicine Shop | Others | | |
| 16 | 17 | 18 | 19 | 20 | 21 | 22 | 23 | 24 | 25 | 26 | 27 | 28 | 29 | 30 | 31 | 32 | 33 | 34 | 35 | 36 | 37 | 38 | 2 | 1 |
| c | c | c | | | c | c | b | c | c | b | b | b | c | c | c | 0 | 0 | 0 | 0 | 1 | 0 | 0 | Pingalmunda | 484 |
| c | c | c | | | c | c | c | c | c | b | c | b | b | c | c | 0 | 0 | 0 | 0 | 0 | 0 | 0 | Phulkimunda | 485 |
| c | c | c | | | c | c | a | c | c | b | c | a | b | c | c | 0 | 0 | 0 | 0 | 0 | 0 | 0 | Bagdia | 486 |
| c | c | c | | | c | c | a | c | c | b | a | c | a | c | c | 0 | 0 | 0 | 0 | 0 | 0 | 0 | Suliabahal | 487 |
| c | c | c | | | c | c | b | c | c | b | a | c | c | c | c | 0 | 0 | 0 | 0 | 0 | 0 | 0 | Sahajpani | 488 |
| c | c | | | b | c | c | b | c | c | b | c | b | c | c | c | 2 | 1 | 1 | 0 | 0 | 0 | 0 | Malpara | 489 |
| | c | | | a | c | c | a | c | c | b | c | a | b | c | c | 0 | 0 | 0 | 0 | 0 | 0 | 0 | Jamchuan | 490 |
| c | c | | | a | c | c | a | c | c | a | c | a | a | c | c | 1 | 1 | 1 | 1 | 1 | 0 | 0 | Phuljhar | 491 |
| c | c | | | a | c | c | a | c | b | a | c | a | a | c | c | 2 | 1 | 1 | 1 | 1 | 0 | 0 | Jalpankel | 492 |
| c | c | | c | | c | c | a | c | b | a | c | b | a | c | c | 0 | 0 | 0 | 0 | 0 | 0 | 0 | Jhalialiti | 493 |
| c | c | | c | | c | c | | 1 c | b | b | c | b | b | c | c | 0 | 0 | 0 | 0 | 0 | 1 | 0 | Karuanjhar | 494 |
| c | | | | | c | c | a | c | b | b | c | c | b | c | c | 0 | 0 | 0 | 0 | 0 | 0 | 0 | Chauldia | 495 |
| c | c | | | b | c | b | | 1 c | b | c | c | a | c | c | c | 1 | 2 | 2 | 1 | 1 | 4 | 0 | Lathor | 496 |
| | c | a | | | c | c | b | c | a | a | c | c | a | c | c | 2 | 1 | 1 | 1 | 1 | 0 | 0 | Pipalbahal | 497 |
| c | c | c | c | | c | c | a | c | b | a | c | c | c | c | c | 0 | 0 | 0 | 0 | 1 | 0 | 0 | Kandeichhapar | 498 |
| c | c | c | c | | c | c | a | c | b | b | c | c | c | c | c | 0 | 0 | 0 | 0 | 0 | 0 | 0 | Chahakapara | 499 |
| c | c | c | | | c | c | a | c | b | c | c | c | c | c | c | 0 | 0 | 0 | 0 | 0 | 0 | 0 | Bender | 500 |
| c | c | c | c | | c | c | b | c | c | c | c | b | c | c | c | 0 | 0 | 0 | 0 | 0 | 0 | 0 | Badimal | 501 |
| c | c | c | | | c | c | b | c | c | c | c | c | b | c | c | 0 | 0 | 0 | 0 | 0 | 0 | 0 | Bhaluchuan | 502 |
| c | c | c | c | | c | c | b | c | c | c | c | b | c | c | c | 0 | 0 | 0 | 0 | 0 | 0 | 0 | Bharuamunda | 503 |
| c | c | c | | c | c | c | b | c | c | b | b | b | b | c | c | 0 | 0 | 0 | 0 | 0 | 0 | 0 | Jhankaripali | 504 |
| c | c | c | c | | c | c | b | c | c | b | b | a | b | c | c | 0 | 0 | 0 | 0 | 1 | 0 | 0 | Kurlumal | 505 |
| | | | | | c | c | a | c | c | a | a | b | a | c | c | 0 | 0 | 0 | 0 | 1 | 0 | 0 | Mahurundi | 506 |
| c | c | | c | | c | c | b | c | c | b | b | c | b | c | c | 0 | 0 | 0 | 0 | 1 | 0 | 0 | Kapsipali | 507 |
| c | c | | c | | c | c | | 1 c | c | b | b | c | c | c | c | 0 | 0 | 0 | 0 | 1 | 3 | 0 | Udiapali | 508 |
| c | c | c | c | | c | c | a | c | c | c | c | c | b | c | c | 0 | 0 | 0 | 0 | 0 | 0 | 0 | Bharuamunda | 509 |
| c | c | c | c | | c | c | a | c | b | a | a | b | a | c | c | 0 | 0 | 0 | 1 | 0 | 0 | 0 | Bhaludunguri | 510 |
| c | c | c | c | c | c | c | b | c | b | b | c | c | b | c | c | 0 | 0 | 0 | 0 | 1 | 0 | 0 | Karlakutna | 511 |
| **0** | **0** | **0** | **0** | **0** | **0** | **1** | **17** | **0** | **1** | **0** | **0** | **2** | **0** | **0** | **1** | **12** | **7** | **8** | **20** | **57** | **67** | **4** | | |

| Serial Number | Name of Village | Availability of drinking water - Yes / No | | | | | | | | Availability of toilet & others Yes / No | | | | Communication and transport facilities (l except for Village Pin Code ,If not availabl viz; a for < 5 Kms, b for 5-10 Kms and c f available is given). | | | | | | | |
|---|---|---|---|---|---|---|---|---|---|---|---|---|---|---|---|---|---|---|---|---|---|
| | | Tap water (Treated/Untreated) | Well water (Covered / Uncovered well) | Hand Pump | Tube wells / Bore well | Spring | River / Canal | Tank / Pond / Lake | Others | Community toilet including bath. | Community toilet excluding bath. | Rural sanitary mart or sanitary hardware outlet available near the village. | Community bio- gas or recycle of waste for productive use. | Post office(PO) | Sub post office (SPO) | Post & Telegraph office (P&TO) | Village Pin Code | Telephones (Land lines) | Public call office (PCO) | Mobile phone coverage | Internet cafes/ Common service centre (CSC) |
| 1 | 2 | 39 | 40 | 41 | 42 | 43 | 44 | 45 | 46 | 47 | 48 | 49 | 50 | 51 | 52 | 53 | 54 | 55 | 56 | 57 | 58 |
| 484 | Pingalmunda | No | Yes | Yes | No | No | No | Yes | No | No | No | No | No | a | c | c | 767038 | Yes | | Yes | c |
| 485 | Phulkimunda | No | Yes | Yes | No | No | No | Yes | No | No | No | No | No | Yes | c | c | 767038 | Yes | | Yes | c |
| 486 | Bagdia | No | Yes | Yes | No | No | No | Yes | No | No | No | No | No | a | b | b | 767038 | Yes | | Yes | b |
| 487 | Suliabahal | No | Yes | Yes | No | No | No | Yes | No | No | No | No | No | a | b | b | 767038 | a | a | Yes | c |
| 488 | Sahajpani | No | Yes | Yes | No | No | No | Yes | No | No | No | No | No | a | b | b | 767038 | c | c | Yes | c |
| 489 | Malpara | Yes | Yes | Yes | No | No | No | Yes | No | No | No | Yes | Yes | Yes | b | b | 767038 | Yes | | Yes | c |
| 490 | Jamchuan | No | Yes | Yes | No | No | No | Yes | No | No | No | No | No | a | Yes | a | 767038 | c | Yes | Yes | a |
| 491 | Phuljhar | Yes | Yes | Yes | No | No | No | Yes | Yes | No | No | Yes | Yes | a | a | a | 767038 | a | a | Yes | a |
| 492 | Jalpankel | Yes | Yes | Yes | No | No | No | Yes | No | No | No | Yes | Yes | c | a | c | 767038 | Yes | | Yes | c |
| 493 | Jhalialiti | No | Yes | Yes | No | No | No | Yes | No | No | No | No | No | a | a | c | 767038 | a | a | Yes | c |
| 494 | Karuanjhar | No | Yes | Yes | No | No | No | Yes | No | No | No | No | No | a | c | c | 767038 | Yes | | Yes | b |
| 495 | Chauldia | No | Yes | Yes | No | No | No | Yes | No | No | No | No | No | c | c | c | 767038 | c | c | Yes | c |
| 496 | Lathor | Yes | Yes | Yes | No | No | No | Yes | No | No | No | Yes | Yes | Yes | a | c | 767038 | Yes | Yes | Yes | Yes |
| 497 | Pipalbahal | Yes | Yes | Yes | No | No | No | Yes | No | No | No | Yes | Yes | a | a | a | 767038 | Yes | | Yes | a |
| 498 | Kandeichhapar | Yes | Yes | Yes | No | No | No | Yes | No | No | No | No | No | a | a | a | 767038 | a | a | Yes | a |
| 499 | Chahakapara | No | Yes | Yes | No | No | No | Yes | No | No | No | No | No | a | c | c | 767038 | Yes | | Yes | c |
| 500 | Bender | Yes | Yes | Yes | No | No | No | Yes | No | No | No | No | No | Yes | c | c | 767038 | c | c | Yes | c |
| 501 | Badimal | Yes | Yes | Yes | No | No | No | Yes | No | No | No | No | No | a | c | c | 767038 | Yes | | Yes | c |
| 502 | Bhaluchuan | Yes | Yes | Yes | No | No | No | Yes | No | No | No | No | No | a | c | c | 767038 | c | c | Yes | c |
| 503 | Bharuamunda | No | Yes | Yes | No | No | No | Yes | No | No | No | No | No | b | c | c | 767038 | Yes | | Yes | c |
| 504 | Jhankaripali | No | Yes | Yes | No | No | No | Yes | No | No | No | No | No | c | a | c | 767038 | c | c | Yes | c |
| 505 | Kurlumal | No | Yes | Yes | No | No | No | Yes | No | No | No | No | No | b | b | b | 767028 | b | b | Yes | c |
| 506 | Mahurundi | No | Yes | Yes | No | No | Yes | Yes | No | No | No | No | No | a | a | a | 767028 | Yes | | Yes | c |
| 507 | Kapsipali | No | Yes | Yes | No | No | No | Yes | No | No | No | No | No | a | a | a | 767028 | c | Yes | Yes | c |
| 508 | Udiapali | No | Yes | Yes | No | No | Yes | Yes | No | No | No | No | No | Yes | b | b | 767028 | c | c | Yes | c |
| 509 | Bharuamunda | Yes | Yes | Yes | No | No | No | Yes | No | No | No | No | No | a | b | b | 767027 | b | b | Yes | b |
| 510 | Bhaludunguri | No | Yes | Yes | No | No | Yes | Yes | No | No | No | No | No | a | b | a | 767028 | Yes | Yes | Yes | a |
| 511 | Karlakutna | No | Yes | Yes | No | No | Yes | Yes | No | No | No | No | No | c | a | a | 767027 | Yes | | Yes | c |
| **Block T O T A L :** | | **15** | **132** | **132** | **0** | **10** | **46** | **132** | **3** | **0** | **0** | **6** | **6** | **21** | **4** | **0** | **132** | **82** | **10** | **131** | **2** |

If amenities available code -Yes is given
le within the village , the distance range code
for 10+ kms of nearest place where facility is

Village connected to highways,village roads, banks & credit societies (If amenities
range code viz; a for < 5 Kms, b for 5-10 Kms and c for 10+

| Private courier facility | Bus service (Public & Private) | Railway stations | Auto/Modified Autos | Taxis and Vans | Tractors | Cycle-pulled rickshaws(Manual & Machine driven) | Carts driven by animals | Sea /River ferry service | Connected to national highway(NH) | Connected to state highway(SH) | Connected to major district road (MDR) | Connected to others district road | Pucca roads | Kutchcha roads | Name of Village | Serial Number |
|---|---|---|---|---|---|---|---|---|---|---|---|---|---|---|---|---|
| 59 | 60 | 61 | 62 | 63 | 64 | 65 | 66 | 67 | 68 | 69 | 70 | 71 | 72 | 73 | 2 | 1 |
| c | a | c | c | c | a | Yes | Yes | a | a | c | Yes | c | a | Yes | Pingalmunda | 484 |
| c | Yes | c | c | c | c | Yes | Yes | c | | c | Yes | c | b | Yes | Phulkimunda | 485 |
| b | Yes | b | c | b | a | Yes | Yes | a | a | b | Yes | c | a | Yes | Bagdia | 486 |
| c | Yes | b | c | b | b | Yes | Yes | a | a | b | Yes | c | a | Yes | Suliabahal | 487 |
| c | Yes | c | b | a | c | Yes | Yes | a | a | a | Yes | c | a | Yes | Sahajpani | 488 |
| c | Yes | b | c | a | c | Yes | Yes | c | | a | a | c | Yes | Yes | Malpara | 489 |
| a | Yes | a | c | a | c | Yes | Yes | a | a | a | Yes | c | Yes | Yes | Jamchuan | 490 |
| a | Yes | a | a | a | a | Yes | Yes | a | a | a | a | c | Yes | Yes | Phuljhar | 491 |
| c | Yes | c | c | c | Yes | Yes | Yes | c | c | c | c | c | Yes | Yes | Jalpankel | 492 |
| c | Yes | a | c | b | c | Yes | c | a | a | b | b | c | Yes | c | Jhalialiti | 493 |
| b | Yes | a | c | b | c | Yes | Yes | a | a | c | c | c | Yes | Yes | Karuanjhar | 494 |
| c | Yes | c | c | c | b | Yes | c | c | c | c | c | c | Yes | Yes | Chauldia | 495 |
| Yes | Yes | Yes | Yes | Yes | Yes | Yes | Yes | c | | c | c | c | Yes | Yes | Lathor | 496 |
| a | Yes | a | a | a | Yes | Yes | Yes | Yes | a | a | a | c | Yes | Yes | Pipalbahal | 497 |
| a | a | a | c | a | a | Yes | Yes | a | a | c | c | c | c | Yes | Kandeichhapar | 498 |
| c | b | c | c | c | c | Yes | Yes | a | a | c | c | c | c | Yes | Chahakapara | 499 |
| c | b | c | c | c | c | Yes | Yes | c | | c | c | c | c | Yes | Bender | 500 |
| c | b | c | c | c | c | Yes | Yes | a | a | c | c | c | c | Yes | Badimal | 501 |
| c | b | c | c | c | c | Yes | Yes | a | a | c | c | c | c | Yes | Bhaluchuan | 502 |
| c | c | c | c | c | c | Yes | Yes | b | b | c | c | c | b | Yes | Bharuamunda | 503 |
| c | Yes | c | c | c | Yes | Yes | Yes | c | c | c | c | Yes | Yes | Yes | Jhankaripali | 504 |
| c | Yes | c | c | b | Yes | Yes | Yes | b | b | b | b | a | a | Yes | Kurlumal | 505 |
| c | a | c | c | a | Yes | Yes | Yes | a | a | a | a | a | a | Yes | Mahurundi | 506 |
| c | Yes | c | Yes | Yes | Yes | Yes | Yes | a | a | a | Yes | Yes | Yes | Yes | Kapsipali | 507 |
| c | Yes | c | c | Yes | Yes | Yes | Yes | c | | c | Yes | Yes | Yes | Yes | Udiapali | 508 |
| b | a | b | c | b | b | Yes | Yes | a | a | b | b | c | c | Yes | Bharuamunda | 509 |
| a | a | c | c | Yes | Yes | Yes | Yes | a | a | c | c | a | a | Yes | Bhaludunguri | 510 |
| c | Yes | c | c | a | Yes | Yes | Yes | c | c | a | a | a | a | Yes | Karlakutna | 511 |
| **3** | **61** | **4** | **8** | **8** | **37** | **132** | **115** | **2** | **0** | **1** | **21** | **23** | **75** | **131** | | |

s available code -Yes is given, If not available within the village , the distance - kms of nearest place where facility is available is given).

Availability of miscellaneous facilities (If amenities available code -Yes is gi available within the village , the distance range code viz; a for < 5 Kms, b f and c for 10+ kms of nearest place where facility is available is given).

| Serial Number | Name of Village | Water bounded macadam(WBM) roads | Navigable waterway (river/canal)(NW) | Footpaths (FP) | Commercial & Co-operative Banks | ATM | Agricultural Credit Societies | Self-Help Group (SHG) | Public distribution system (PDS) shop | Mandis / Regular market | Weekly Haat | Agricultural marketing society | Integrated Child Development Scheme (Nutritional Centres) | Anganwadi Centre (Nutritional Centres) | Others (Nutritional Centres) | ASHA (Accredited Social Health Activist) | Community centre with/without TV | Sports Field, | Sports Club / Recreation Centre | Cinema / Video Hall | Public Library | Public Reading Room |
|---|---|---|---|---|---|---|---|---|---|---|---|---|---|---|---|---|---|---|---|---|---|---|
| 1 | 2 | 74 | 75 | 76 | 77 | 78 | 79 | 80 | 81 | 82 | 83 | 84 | 85 | 86 | 87 | 88 | 89 | 90 | 91 | 92 | 93 | 94 |
| 484 | Pingalmunda | a | a | Yes | c | c | c | Yes | c | b | a | c | c | Yes | c | Yes | c | c | a | c | b | c |
| 485 | Phulkimunda | b | c | Yes | c | c | c | Yes | Yes | b | b | c | c | Yes | c | Yes | c | c | a | c | b | c |
| 486 | Bagdia | c | a | Yes | c | c | c | Yes | b | c | a | b | b | Yes | b | Yes | b | b | b | b | a | c |
| 487 | Suliabahal | c | a | Yes | c | c | c | c | c | Yes | b | c | c | Yes | c | Yes | c | c | b | c | b | c |
| 488 | Sahajpani | c | a | Yes | c | c | c | Yes | c | c | b | c | c | Yes | c | Yes | c | Yes | Yes | c | a | c |
| 489 | Malpara | Yes | c | Yes | c | c | Yes | Yes | Yes | Yes | b | c | c | Yes | c | Yes | c | c | a | c | b | c |
| 490 | Jamchuan | c | a | Yes | c | c | c | Yes | c | a | b | c | c | Yes | c | Yes | c | c | b | c | a | c |
| 491 | Phuljhar | Yes | a | Yes | c | c | c | Yes | b | b | b | b | b | Yes | b | Yes | b | b | a | b | a | c |
| 492 | Jalpankel | Yes | c | Yes | c | c | c | Yes | Yes | a | Yes | Yes | b | Yes | b | Yes | Yes | Yes | a | b | c | c |
| 493 | Jhalialiti | c | a | Yes | c | c | c | b | c | a | b | c | c | Yes | c | Yes | c | c | a | c | c | c |
| 494 | Karuanjhar | c | a | Yes | c | c | c | Yes | c | a | a | c | c | Yes | c | Yes | c | Yes | Yes | c | c | a |
| 495 | Chauldia | c | c | Yes | c | c | c | Yes | Yes | b | a | c | c | Yes | c | Yes | c | c | b | c | c | b |
| 496 | Lathor | c | c | Yes | c | c | c | Yes | Yes | Yes | Yes | Yes | Yes | Yes | Yes | Yes | Yes | Yes | Yes | c | Yes | Yes |
| 497 | Pipalbahal | a | b | Yes | c | c | c | Yes | c | a | a | c | c | Yes | c | Yes | Yes | Yes | Yes | c | Yes | Yes |
| 498 | Kandeichhapar | c | a | Yes | c | c | c | Yes | c | b | b | c | c | Yes | c | Yes | c | c | b | c | c | a |
| 499 | Chahakapara | b | a | Yes | c | c | c | Yes | c | b | a | c | c | Yes | c | Yes | c | c | b | c | b | b |
| 500 | Bender | b | c | Yes | c | c | c | Yes | Yes | b | a | c | c | Yes | c | Yes | c | Yes | Yes | c | b | a |
| 501 | Badimal | b | a | Yes | c | c | c | Yes | c | b | a | c | c | Yes | c | Yes | c | c | b | c | b | a |
| 502 | Bhaluchuan | c | a | Yes | c | c | c | Yes | c | a | a | c | c | Yes | c | Yes | c | c | b | c | a | c |
| 503 | Bharuamunda | Yes | b | Yes | c | c | Yes | Yes | b | a | b | b | b | Yes | b | Yes | Yes | b | b | b | b | c |
| 504 | Jhankaripali | b | c | Yes | c | c | c | Yes | Yes | b | b | Yes | b | Yes | b | Yes | b | b | b | b | a | c |
| 505 | Kurlumal | Yes | b | Yes | c | c | c | Yes | c | b | b | c | c | Yes | c | Yes | c | c | b | c | b | c |
| 506 | Mahurundi | c | a | Yes | c | c | c | Yes | c | a | b | c | c | Yes | c | Yes | c | c | b | c | a | c |
| 507 | Kapsipali | c | Yes | Yes | c | c | c | Yes | c | b | Yes | Yes | Yes | Yes | c | Yes | c | Yes | Yes | c | a | c |
| 508 | Udiapali | c | Yes | Yes | c | c | c | Yes | Yes | b | Yes | Yes | b | Yes | b | Yes | Yes | b | a | b | b | c |
| 509 | Bharuamunda | c | a | Yes | c | c | c | Yes | c | Yes | a | c | c | Yes | c | Yes | c | c | b | c | a | b |
| 510 | Bhaludunguri | c | Yes | Yes | c | c | c | Yes | Yes | a | b | Yes | a | Yes | a | Yes | a | Yes | Yes | a | b | b |
| 511 | Karlakutna | b | Yes | Yes | c | c | Yes | Yes | b | b | b | b | b | Yes | b | Yes | Yes | b | b | b | c | a |
| **Block T O T A L :** | | **24** | **22** | **132** | **0** | **0** | **11** | **125** | **48** | **12** | **18** | **25** | **8** | **128** | **1** | **129** | **21** | **34** | **27** | **0** | **5** | **5** |

VILLAGE DIRECTORY

| iven, If not or 5-10 Kms | | | Availability of electricity (Yes/No) | | | | Nearest Town | | Name of Village | Serial Number |
|---|---|---|---|---|---|---|---|---|---|---|
| Newspaper Supply | Assembly Polling station | Birth & Death Registration Office | Power Supply for Domestic Use (ED) | Power Supply for Agricultural Use (EAG) | Power Supply for Commercial Use (EC) | Power Supply for All Uses (EA) | Name | Distance range code i.e. a for < 5 Kms, b for 5-10 Kms and c for 10+ kms . | | |
| 95 | 96 | 97 | 98 | 99 | 100 | 101 | 102 | 103 | 2 | 1 |
| Yes | b | c | Yes | Yes | Yes | Yes | PATNAGARH | c | Pingalmunda | 484 |
| Yes | a | c | Yes | No | Yes | No | PATNAGARH | c | Phulkimunda | 485 |
| Yes | a | c | Yes | Yes | Yes | Yes | PATNAGARH | c | Bagdia | 486 |
| Yes | b | c | Yes | Yes | Yes | Yes | PATNAGARH | c | Suliabahal | 487 |
| Yes | Yes | c | Yes | Yes | Yes | Yes | KANTABANJI | c | Sahajpani | 488 |
| Yes | Yes | c | Yes | No | No | No | KANTABANJI | c | Malpara | 489 |
| Yes | Yes | c | Yes | Yes | Yes | Yes | PATNAGARH | c | Jamchuan | 490 |
| Yes | Yes | c | Yes | No | No | No | KANTABANJI | c | Phuljhar | 491 |
| Yes | Yes | c | Yes | No | No | No | KANTABANJI | c | Jalpankel | 492 |
| Yes | b | c | No | No | No | No | KANTABANJI | c | Jhalialiti | 493 |
| Yes | Yes | c | No | No | No | No | KANTABANJI | c | Karuanjhar | 494 |
| Yes | b | c | Yes | No | Yes | No | KANTABANJI | c | Chauldia | 495 |
| Yes | Yes | b | Yes | No | No | No | KANTABANJI | c | Lathor | 496 |
| Yes | Yes | c | Yes | No | No | No | KANTABANJI | c | Pipalbahal | 497 |
| Yes | Yes | c | No | No | No | No | KANTABANJI | c | Kandeichhapar | 498 |
| Yes | b | c | No | No | No | No | KANTABANJI | c | Chahakapara | 499 |
| Yes | Yes | c | Yes | Yes | Yes | Yes | PATNAGARH | c | Bender | 500 |
| Yes | a | c | No | No | No | No | PATNAGARH | c | Badimal | 501 |
| Yes | b | c | No | No | No | No | PATNAGARH | c | Bhaluchuan | 502 |
| Yes | a | c | Yes | No | No | No | PATNAGARH | c | Bharuamunda | 503 |
| Yes | Yes | c | Yes | No | No | No | PATNAGARH | c | Jhankaripali | 504 |
| Yes | Yes | c | Yes | No | No | No | PATNAGARH | c | Kurlumal | 505 |
| Yes | Yes | c | Yes | No | No | No | PATNAGARH | c | Mahurundi | 506 |
| Yes | Yes | c | Yes | No | No | No | PATNAGARH | c | Kapsipali | 507 |
| Yes | Yes | c | Yes | Yes | No | No | PATNAGARH | c | Udiapali | 508 |
| Yes | b | c | Yes | Yes | Yes | Yes | PATNAGARH | c | Bharuamunda | 509 |
| Yes | Yes | c | Yes | No | No | No | PATNAGARH | c | Bhaludunguri | 510 |
| Yes | Yes | c | Yes | Yes | No | No | PATNAGARH | c | Karlakutna | 511 |
| **128** | **77** | **1** | **111** | **57** | **41** | **35** | | **0** | **0** | |

Land Use

| Serial Number | Name of Village | Area under different types of land use ( in hectares rounded up to one decimal place) | | | | | | | | | | |
|---|---|---|---|---|---|---|---|---|---|---|---|---|
| | | Forests | Area under Non-agricultural Uses | Barren and Un-cultivable land | Permanent Pastures and Other Grazing Lands | Land Under Miscellaneous Tree Crops etc. | Culturable Waste Land | Fallow lands other than current fallows | Current Fallows | Net Area Sown | Total Irrigated Land Area | Total Un-irrigated Land Area |
| 1 | 2 | 104 | 105 | 106 | 107 | 108 | 109 | 110 | 111 | 112 | 113 | 114 |
| 484 | Pingalmunda | 7.9 | 37.4 | 27.3 | 32.2 | 4.3 | 28.5 | 5.3 | 14.2 | 259.9 | 19.4 | 240.4 |
| 485 | Phulkimunda | 9.5 | 15.9 | 21.4 | 32.4 | 0 | 0 | 25.5 | 3.1 | 365.1 | 0 | 365.1 |
| 486 | Bagdia | 10.2 | 11 | 29.2 | 23.4 | 2.4 | 0 | 5.3 | 2.8 | 244.5 | 0 | 244.5 |
| 487 | Suliabahal | 4.7 | 2 | 8.1 | 16 | 1.5 | 0.1 | 2.5 | 1.2 | 99.9 | 0 | 99.9 |
| 488 | Sahajpani | 10.9 | 14.8 | 21.1 | 22.9 | 4.1 | 0.1 | 6.6 | 6.5 | 209 | 0 | 209 |
| 489 | Malpara | 6.3 | 9.7 | 11 | 20.7 | 7.6 | 11.4 | 7.5 | 0 | 136.8 | 0 | 136.8 |
| 490 | Jamchuan | 9.6 | 14.7 | 8.9 | 21.1 | 10.4 | 10.9 | 4.9 | 0.2 | 184.2 | 0 | 184.2 |
| 491 | Phuljhar | 17.6 | 13.2 | 15.9 | 26.2 | 9 | 17.5 | 14.8 | 0 | 205.8 | 0 | 205.8 |
| 492 | Jalpankel | 5.2 | 7.3 | 2.1 | 17.6 | 7.3 | 9.1 | 4 | 0 | 90.4 | 0 | 90.4 |
| 493 | Jhalialiti | 15.2 | 131.9 | 3.4 | 31.3 | 10 | 0 | 9.5 | 6.7 | 0 | 0 | 0 |
| 494 | Karuanjhar | 0 | 394 | 0 | 0 | 0 | 0 | 0 | 0 | 0 | 0 | 0 |
| 495 | Chauldia | 17.2 | 45.9 | 17.1 | 7.3 | 3.7 | 0 | 6.1 | 12.8 | 0 | 0 | 0 |
| 496 | Lathor | 152.5 | 39 | 8 | 75 | 14.9 | 29.9 | 19 | 11.5 | 466.3 | 0 | 466.3 |
| 497 | Pipalbahal | 6.9 | 11.6 | 1.7 | 24 | 13.2 | 7 | 7.2 | 1.6 | 201.9 | 0 | 201.9 |
| 498 | Kandeichhapar | 8.8 | 3.7 | 4.7 | 43.6 | 2.2 | 0.2 | 16 | 2.7 | 105.2 | 0 | 105.2 |
| 499 | Chahakapara | 69.1 | 2.4 | 19.3 | 15.4 | 2.6 | 0 | 6.1 | 1 | 185 | 0 | 185 |
| 500 | Bender | 21.7 | 11.1 | 42.1 | 46.2 | 6.4 | 1 | 15.7 | 2.4 | 265.4 | 0 | 265.4 |
| 501 | Badimal | 6 | 2.3 | 12.4 | 22.8 | 3.2 | 0 | 4 | 2 | 73.3 | 0 | 73.3 |
| 502 | Bhaluchuan | 1.2 | 2.1 | 8.3 | 4.1 | 0.9 | 0 | 16 | 1.2 | 99.2 | 0 | 99.2 |
| 503 | Bharuamunda | 7 | 19.9 | 7.2 | 1.1 | 12.4 | 1.2 | 1.5 | 0 | 134.6 | 0 | 134.6 |
| 504 | Jhankaripali | 19.2 | 5.8 | 3.4 | 0 | 0 | 9.4 | 0 | 0 | 281.2 | 36 | 245.1 |
| 505 | Kurlumal | 6.9 | 31.6 | 100.5 | 100.1 | 4.2 | 0 | 4.2 | 3.5 | 0 | 0 | 0 |
| 506 | Mahurundi | 10.4 | 10.4 | 71 | 30.6 | 0.3 | 0.1 | 0.4 | 0.3 | 282.5 | 8.1 | 274.4 |
| 507 | Kapsipali | 64.1 | 17.4 | 89.9 | 44.4 | 1 | 2.9 | 0.8 | 1.3 | 629.2 | 68.1 | 561.1 |
| 508 | Udiapali | 44.4 | 14.4 | 79.7 | 18.4 | 0.9 | 0 | 0.8 | 0.6 | 300.8 | 300.8 | 0 |
| 509 | Bharuamunda | 12.2 | 7.7 | 8.9 | 20.4 | 3.8 | 0.6 | 8.6 | 1.9 | 109.8 | 0 | 109.8 |
| 510 | Bhaludunguri | 38.9 | 9.5 | 59.7 | 13.6 | 0.6 | 71.3 | 0.6 | 0.5 | 342.2 | 223 | 119.2 |
| 511 | Karlakutna | 183.7 | 21.1 | 111.3 | 148.1 | 1.5 | 3.7 | 1.7 | 0.9 | 0 | 0 | 0 |
| **Block T O T A L :** | | **4480.8** | **4002.3** | **3780.3** | **4368** | **586.7** | **1069.9** | **476.2** | **972.2** | **25101.5** | **3265** | **21836.3** |

| Area irrigated by source (in hectare). | | | | | Name of three most important commodities manufactured | | | Name of Village | Serial Number |
|---|---|---|---|---|---|---|---|---|---|
| Canals ( C ) | Wells/Tube-wells(W/TW) | Tanks/Lakes(T/L) | Water Falls(WF) | Others(O) | First | Second | Third | | |
| 115 | 116 | 117 | 118 | 119 | 120 | 121 | 122 | 2 | 1 |
| 10.9 | 2.1 | 2.1 | 2.1 | 2.1 | | | | Pingalmunda | 484 |
| 0 | 0 | 0 | 0 | 0 | | | | Phulkimunda | 485 |
| 0 | 0 | 0 | 0 | 0 | | | | Bagdia | 486 |
| 0 | 0 | 0 | 0 | 0 | | | | Suliabahal | 487 |
| 0 | 0 | 0 | 0 | 0 | | | | Sahajpani | 488 |
| 0 | 0 | 0 | 0 | 0 | | | | Malpara | 489 |
| 0 | 0 | 0 | 0 | 0 | | | | Jamchuan | 490 |
| 0 | 0 | 0 | 0 | 0 | | | | Phuljhar | 491 |
| 0 | 0 | 0 | 0 | 0 | | | | Jalpankel | 492 |
| 0 | 0 | 0 | 0 | 0 | | | | Jhalialiti | 493 |
| 0 | 0 | 0 | 0 | 0 | | | | Karuanjhar | 494 |
| 0 | 0 | 0 | 0 | 0 | | | | Chauldia | 495 |
| 0 | 0 | 0 | 0 | 0 | | | | Lathor | 496 |
| 0 | 0 | 0 | 0 | 0 | | | | Pipalbahal | 497 |
| 0 | 0 | 0 | 0 | 0 | | | | Kandeichhapar | 498 |
| 0 | 0 | 0 | 0 | 0 | | | | Chahakapara | 499 |
| 0 | 0 | 0 | 0 | 0 | | | | Bender | 500 |
| 0 | 0 | 0 | 0 | 0 | | | | Badimal | 501 |
| 0 | 0 | 0 | 0 | 0 | | | | Bhaluchuan | 502 |
| 0 | 0 | 0 | 0 | 0 | | | | Bharuamunda | 503 |
| 36 | 0 | 0 | 0 | 0 | | | | Jhankaripali | 504 |
| 0 | 0 | 0 | 0 | 0 | | | | Kurlumal | 505 |
| 8.1 | 0 | 0 | 0 | 0 | | | | Mahurundi | 506 |
| 68.1 | 0 | 0 | 0 | 0 | | | | Kapsipali | 507 |
| 300.8 | 0 | 0 | 0 | 0 | | | | Udiapali | 508 |
| 0 | 0 | 0 | 0 | 0 | | | | Bharuamunda | 509 |
| 223 | 0 | 0 | 0 | 0 | | | | Bhaludunguri | 510 |
| 0 | 0 | 0 | 0 | 0 | | | | Karlakutna | 511 |
| **2783.1** | **110** | **73** | **285.2** | | | | | | |

INDIA

ODISHA

# BELPARA C.D. BLOCK

DISTRICT BALANGIR

1 0 1 2 3 4 Kms.

| | |
|---|---|
| Area in Square Km. | 499.17 |
| Total Population | 128916 |
| Total no. of Villages | 120 |

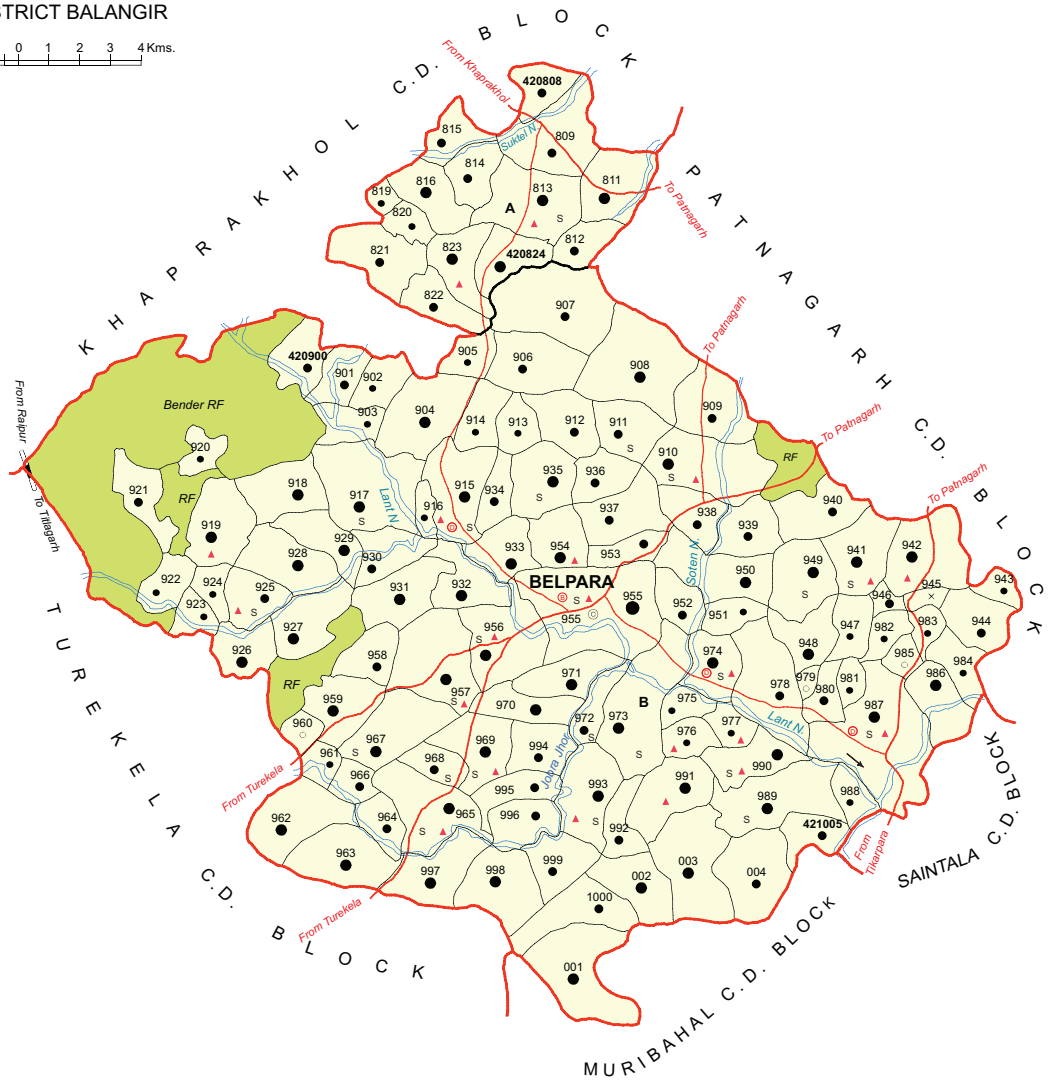


BOUNDARY, C.D. BLOCK.....

,, POLICE STATION.....

,, VILLAGE WITH MDDS CODE..... 420946

,, RESERVED- FOREST WITH NAME..... Bender RF

HEADQUARTERS: C.D. BLOCK / POLICE STATION.....

POPULATION SIZE OF VILLAGES: BELOW 200,

200 - 499 , 500 - 999 , 1000 - 4999 , 5000 & ABOVE.....

UNINHABITED VILLAGE WITH MDDS CODE..... X 420945

IMPORTANT METALLED ROADS.....

OTHER ROADS.....

RAILWAY LINE WITH STATION , BROAD GAUGE..... RS

RIVER AND STREAM.....

HIGH SCHOOL/INTER COLLEGE..... S

BANK.....

DISPENSARY.....

OTHER MEDICAL SERVICES.....

**A :- KHAPRAKHOL P.S. ( PART )**

**B :- BELPARA P.S. ( PART )**

Census of India 2011- Village Directory

Amenities and Land use ( As in 2009 )

Name of District:-Balangir Location CodeNo:-393

Name of CD Block:-Belpara Location CodeNo:-0245 DISTRICT CENSUS HANDBOOK

| Sr.No. | Name village | Location code no. | Total area of the village ( in hectares rounded up to one decimal place) | Total population ( 2011 census ) | Number of households (2011 census) | Number of educational amenities available. (I the village , the distance range code viz; a fc Kms and c for 10+ kms of nearest place where is given). | | | | | | | | |
|---|---|---|---|---|---|---|---|---|---|---|---|---|---|---|
| | | | | | | Pre-Primary school (PP) | Primary school (P) | Middle school (M) | Secondary School (S) | Senior Secondary school (SS) | Degree college of arts science & commerce (ASC) | Engineering college(EC) | Medical college (MC) | Management institute (MI) |
| 1 | 2 | 3 | 4 | 5 | 6 | 7 | 8 | 9 | 10 | 11 | 12 | 13 | 14 | 15 |
| 512 | Karlabahali | 420808 | 351 | 636 | 166 | b | 1 b | | a | c | c | c | | c |
| 513 | Baijalsagar | 420809 | 667 | 908 | 253 | a | 1 | 1 a | a | c | c | c | c | c |
| 514 | Matikhai | 420811 | 546 | 1007 | 261 | b | 1 | 1 b | c | c | c | c | c | |
| 515 | Kindrital | 420812 | 273 | 953 | 229 | b | 1 b | | b | c | c | c | c | c |
| 516 | Gambhari | 420813 | 809 | 2428 | 674 | 1 | 2 | 1 | 1 c | c | c | c | c | |
| 517 | Godbhanga | 420814 | 371 | 812 | 177 | a | 1 a | | a | c | c | c | c | c |
| 518 | Malpara | 420815 | 219 | 696 | 149 | b | 2 a | | a | b | c | c | c | c |
| 519 | Darlipali | 420816 | 449 | 1038 | 248 | | 1 | 1 b | | c | c | c | c | c |
| 520 | Barbahal | 420819 | 106 | 201 | 47 | b | 1 a | | a | b | c | c | c | c |
| 521 | Admunda | 420820 | 223 | 426 | 109 | b | 1 b | | b | c | c | c | c | c |
| 522 | Bahabal | 420821 | 560 | 587 | 134 | b | 1 | 1 b | | b | c | c | c | c |
| 523 | Sargimunda | 420822 | 318 | 619 | 138 | b | 1 b | | b | b | c | c | c | c |
| 524 | Kandhenjhula | 420823 | 452 | 1168 | 255 | a | 1 | 1 a | | a | c | c | c | c |
| 525 | Kansapala | 420824 | 596 | 1301 | 293 | a | 1 | 1 a | | a | c | c | c | c |
| 526 | Pandkimal | 420900 | 340 | 548 | 147 | b | 1 a | | b | c | c | c | c | c |
| 527 | Jamjuri | 420901 | 229 | 545 | 152 | b | 1 a | | b | c | c | c | c | c |
| 528 | Dumerbahal | 420902 | 171 | 489 | 104 | b | 1 a | | b | c | c | c | c | c |
| 529 | Chikhili | 420903 | 205 | 322 | 77 | a | 1 a | | a | b | b | c | c | c |
| 530 | Ghagara | 420904 | 531 | 1106 | 277 | a | 1 | 1 a | | b | b | c | c | c |
| 531 | Amabanji | 420905 | 217 | 433 | 107 | b | 1 b | | b | b | b | c | c | c |
| 532 | Beheramunda | 420906 | 607 | 842 | 186 | c | 1 | 1 b | | c | c | c | c | c |
| 533 | Darhamunda | 420907 | 660 | 874 | 186 | 1 | 2 | 1 b | | c | c | c | c | c |
| 534 | Tara | 420908 | 790 | 1223 | 292 | | 1 b | | b | c | c | c | c | c |
| 535 | Budamunda | 420909 | 453 | 641 | 162 | | 1 a | | a | b | b | c | c | c |
| 536 | Kapani | 420910 | 786 | 1805 | 452 | | 2 | 1 | 1 b | b | c | c | c | |
| 537 | Chhuinara | 420911 | 422 | 641 | 148 | | 1 | 1 | 1 c | c | c | c | c | |
| 538 | Dhungiamunda | 420912 | 452 | 750 | 152 | b | 1 a | | b | c | c | c | c | c |
| 539 | Barbera | 420913 | 224 | 331 | 74 | b | 1 a | | b | c | c | c | c | c |
| 540 | Kadali | 420914 | 321 | 489 | 134 | | 1 a | | a | b | b | c | c | c |
| 541 | Ghagrul | 420915 | 624 | 2282 | 539 | | 2 | 1 | 1 b | b | c | | | c |
| 542 | Khaliapali | 420916 | 134 | 432 | 106 | | 1 a | | a | b | b | c | | c |
| 543 | Parlimal | 420917 | 1005 | 2416 | 588 | | 3 | 1 | 1 c | c | c | c | c | |
| 544 | Rengali | 420918 | 509 | 1177 | 263 | | 1 a | | a | c | c | c | c | c |

f not available within
ɔr < 5 Kms, b for 5-10
e facility is available

Number of Medical Amenities available. (If not available within the village , the distance range code viz; a for < 5 Kms, b for 5-10 Kms and c for 10+ kms of nearest place where facility is available is given).

Number of Non-Government Medical Amenities available.

| Polytechnic (Pt) | Vocational training school /ITI | Non-formal training centre (NFTC) | Special school for disabled (SSD) | Others (specify) | Community health centre (CHC) | Primary health centre (PHC) | Primary health sub centre (PHS) | Maternity and child welfare centre (MCW) | T.B. clinic (TBC) | Hospital-allopathic (HA) | Hospital-alternative medicine (HO) | Dispensary (D) | Veterinary hospital (VH) | Mobile health clinic (MHC) | Family welfare centre (FWC) | Charitable non Govt. hospital/Nursing home. | Medical practitioner with MBBS Degree | Medical practitioner with other degree | Medical practitioner with no degree | Traditional practitioner and faith healer . | Medicine Shop | Others | Name of Village | Serial Number |
|---|---|---|---|---|---|---|---|---|---|---|---|---|---|---|---|---|---|---|---|---|---|---|---|---|
| 16 | 17 | 18 | 19 | 20 | 21 | 22 | 23 | 24 | 25 | 26 | 27 | 28 | 29 | 30 | 31 | 32 | 33 | 34 | 35 | 36 | 37 | 38 | 2 | 1 |
| | c | | | | c | c | b | c | c | c | b | c | c | c | c | 0 | 0 | 0 | 0 | 0 | 0 | 0 | Karlabahali | 512 |
| | | | | | c | c | c | c | c | c | c | b | c | c | c | 0 | 0 | 0 | 2 | 0 | 0 | 0 | Baijalsagar | 513 |
| | | | | | c | c | b | c | c | c | c | c | c | c | c | 0 | 0 | 0 | 3 | 0 | 0 | 0 | Matikhai | 514 |
| | | | | | c | c | b | c | c | c | c | c | c | c | c | 0 | 0 | 0 | 1 | 0 | 0 | 0 | Kindrital | 515 |
| | | | | | c | c | | 1 | 1 b | | 1 b | c | c | c | 1 | 0 | 0 | 0 | 1 | 0 | 3 | 0 | Gambhari | 516 |
| | | | | | c | c | b | c | b | c | a | c | c | c | c | 0 | 0 | 0 | 1 | 0 | 0 | 0 | Godbhanga | 517 |
| | | | | | c | c | a | c | b | c | a | c | c | c | c | 0 | 0 | 0 | 0 | 0 | 0 | 0 | Malpara | 518 |
| | | | | | c | c | b | c | a | c | c | a | c | c | c | 0 | 0 | 0 | 1 | 0 | 0 | 0 | Darlipali | 519 |
| | | | | | c | c | b | c | b | c | a | c | c | c | c | 0 | 0 | 0 | 0 | 0 | 0 | 0 | Barbahal | 520 |
| | | | | | c | c | a | c | b | c | b | c | c | c | c | 0 | 0 | 1 | 0 | 0 | 0 | 0 | Admunda | 521 |
| | | | | | c | c | a | c | b | c | b | c | c | c | c | 0 | 0 | 0 | 0 | 0 | 0 | 0 | Bahabal | 522 |
| | | | | | c | c | b | c | b | c | b | c | c | c | c | 0 | 0 | 0 | 0 | 1 | 0 | 0 | Sargimunda | 523 |
| | | | | | c | c | | 1 c | c | c | b | c | c | c | c | 0 | 0 | 0 | 1 | 1 | 3 | 0 | Kandhenjhula | 524 |
| | | | | | c | c | a | c | c | c | b | c | c | c | c | 0 | 0 | 1 | 1 | 1 | 0 | 0 | Kansapala | 525 |
| c | c | c | c | | c | c | b | c | c | c | b | c | c | c | c | 0 | 0 | 0 | 0 | 0 | 0 | 0 | Pandkimal | 526 |
| c | c | c | c | | c | b | b | c | c | c | b | c | c | c | c | 0 | 0 | 0 | 0 | 0 | 0 | 0 | Jamjuri | 527 |
| c | c | c | c | | c | c | a | c | c | c | b | b | c | c | c | 0 | 0 | 0 | 0 | 0 | 0 | 0 | Dumerbahal | 528 |
| c | c | c | c | | c | c | c | c | c | b | b | b | b | c | c | 0 | 0 | 0 | 0 | 0 | 0 | 0 | Chikhili | 529 |
| c | c | c | c | | c | c | b | c | c | b | a | b | b | c | c | 0 | 0 | 0 | 0 | 0 | 0 | 0 | Ghagara | 530 |
| c | c | c | c | | c | b | a | c | c | c | a | b | b | c | c | 0 | 0 | 0 | 0 | 0 | 0 | 0 | Amabanji | 531 |
| c | c | c | c | | c | b | c | c | c | c | a | c | b | c | c | 0 | 0 | 0 | 0 | 0 | 0 | 0 | Beheramunda | 532 |
| c | c | c | c | | c | b | b | c | c | c | b | c | c | c | c | 0 | 0 | 0 | 0 | 0 | 0 | 0 | Darhamunda | 533 |
| c | c | c | c | | c | c | c | c | c | c | b | b | c | c | c | 0 | 0 | 0 | 0 | 0 | 0 | 0 | Tara | 534 |
| c | c | c | c | | c | c | c | c | c | c | a | b | b | c | c | 0 | 0 | 0 | 0 | 0 | 0 | 0 | Budamunda | 535 |
| c | c | c | c | | c | a | | 1 c | c | b | a | b | b | c | c | 0 | 0 | 0 | 0 | 0 | 3 | 0 | Kapani | 536 |
| c | c | c | c | | c | a | b | c | c | b | a | b | b | c | c | 0 | 0 | 0 | 0 | 0 | 0 | 0 | Chhuinara | 537 |
| | | | | | c | b | c | c | c | c | a | b | b | c | c | 0 | 0 | 0 | 0 | 0 | 0 | 0 | Dhungiamunda | 538 |
| | | | | | c | b | b | c | c | c | a | b | b | c | c | 0 | 0 | 0 | 0 | 0 | 0 | 0 | Barbera | 539 |
| | c | | | | c | b | c | c | c | b | a | b | b | c | c | 0 | 0 | 0 | 0 | 0 | 0 | 0 | Kadali | 540 |
| | c | | | | c | b | | 1 c | c | b | | 1 | 1 b | c | c | 0 | 0 | 0 | 0 | 2 | 3 | 0 | Ghagrul | 541 |
| | c | | | | c | b | b | c | c | b | a | b | b | c | c | 0 | 0 | 0 | 0 | 0 | 0 | 0 | Khaliapali | 542 |
| c | c | c | c | | c | c | b | c | c | c | a | c | b | c | c | 0 | 0 | 0 | 3 | 4 | 0 | 0 | Parlimal | 543 |
| c | c | c | c | | c | c | c | c | c | c | c | a | c | c | c | 0 | 0 | 0 | 2 | 2 | 0 | 0 | Rengali | 544 |

| Serial Number | Name of Village | Availability of drinking water - Yes / No | | | | | | | | Availability of toilet & others Yes / No | | | | Communication and transport facilities (l except for Village Pin Code ,If not availabl viz; a for < 5 Kms, b for 5-10 Kms and c f available is given). | | | | | | | |
|---|---|---|---|---|---|---|---|---|---|---|---|---|---|---|---|---|---|---|---|---|---|
| | | Tap water (Treated/Untreated) | Well water (Covered / Uncovered well) | Hand Pump | Tube wells / Bore well | Spring | River / Canal | Tank / Pond / Lake | Others | Community toilet including bath. | Community toilet excluding bath. | Rural sanitary mart or sanitary hardware outlet available near the village. | Community bio- gas or recycle of waste for productive use. | Post office(PO) | Sub post office (SPO) | Post & Telegraph office (P&TO) | Village Pin Code | Telephones (Land lines) | Public call office (PCO) | Mobile phone coverage | Internet cafes/ Common service centre (CSC) |
| 1 | 2 | 39 | 40 | 41 | 42 | 43 | 44 | 45 | 46 | 47 | 48 | 49 | 50 | 51 | 52 | 53 | 54 | 55 | 56 | 57 | 58 |
| 512 | Karlabahali | No | Yes | Yes | No | No | No | Yes | No | No | No | No | No | b | a | c | 767027 | c | c | Yes | c |
| 513 | Baijalsagar | No | Yes | Yes | No | No | Yes | Yes | No | No | No | No | No | c | a | c | 767027 | Yes | | Yes | c |
| 514 | Matikhai | No | Yes | Yes | No | No | No | Yes | No | No | No | No | No | Yes | c | c | 767027 | Yes | | Yes | c |
| 515 | Kindrital | No | Yes | Yes | No | No | No | Yes | No | No | No | No | No | b | a | c | 767027 | Yes | | Yes | c |
| 516 | Gambhari | No | Yes | Yes | No | No | No | Yes | No | No | No | No | No | Yes | b | c | 767027 | Yes | Yes | Yes | Yes |
| 517 | Godbhanga | No | Yes | Yes | No | No | Yes | Yes | No | No | No | No | No | b | a | c | 767027 | c | c | Yes | c |
| 518 | Malpara | No | Yes | Yes | No | No | Yes | Yes | No | No | No | No | No | a | a | b | 767027 | b | b | Yes | c |
| 519 | Darlipali | No | Yes | Yes | No | No | Yes | Yes | No | No | No | No | No | Yes | c | c | 767027 | c | c | Yes | c |
| 520 | Barbahal | No | Yes | Yes | No | No | Yes | Yes | No | No | No | No | No | b | a | b | 767027 | b | b | Yes | c |
| 521 | Admunda | No | Yes | Yes | No | No | No | Yes | No | No | No | No | No | c | b | c | 767027 | c | c | Yes | c |
| 522 | Bahabal | No | Yes | Yes | No | No | No | Yes | No | No | No | No | No | a | a | b | 767027 | b | b | Yes | c |
| 523 | Sargimunda | No | Yes | Yes | No | No | No | Yes | No | No | No | No | No | c | a | a | 767027 | b | b | Yes | c |
| 524 | Kandhenjhula | No | Yes | Yes | No | No | No | Yes | No | No | No | No | No | Yes | c | c | 767027 | Yes | | Yes | c |
| 525 | Kansapala | No | Yes | Yes | No | No | No | Yes | Yes | No | No | No | No | b | Yes | a | 767027 | Yes | | Yes | c |
| 526 | Pandkimal | No | Yes | Yes | No | No | No | Yes | No | No | No | No | No | b | c | c | 767026 | b | b | Yes | c |
| 527 | Jamjuri | No | Yes | Yes | No | No | No | Yes | No | No | No | No | No | b | c | c | 767026 | Yes | | Yes | c |
| 528 | Dumerbahal | No | Yes | Yes | No | No | No | Yes | No | No | No | No | No | b | c | c | 767026 | b | b | Yes | c |
| 529 | Chikhili | No | Yes | Yes | No | No | No | Yes | No | No | No | No | No | a | b | b | 767026 | a | a | Yes | b |
| 530 | Ghagara | No | Yes | Yes | No | No | No | Yes | No | No | No | No | No | a | b | b | 767026 | Yes | | Yes | b |
| 531 | Amabanji | No | Yes | Yes | No | No | No | Yes | No | No | No | No | No | b | b | b | 767026 | c | c | Yes | c |
| 532 | Beheramunda | No | Yes | Yes | No | No | No | Yes | Yes | No | No | No | No | b | b | b | 767025 | Yes | Yes | Yes | b |
| 533 | Darhamunda | No | Yes | Yes | No | No | No | Yes | Yes | No | No | No | No | a | a | a | 767027 | Yes | | Yes | c |
| 534 | Tara | No | Yes | Yes | No | No | No | Yes | No | No | No | No | No | a | a | a | 767026 | a | a | Yes | c |
| 535 | Budamunda | No | Yes | Yes | No | No | No | Yes | No | No | No | No | No | a | a | a | 767026 | a | a | Yes | c |
| 536 | Kapani | No | Yes | Yes | No | No | Yes | Yes | No | No | No | No | No | Yes | b | b | 767026 | Yes | | Yes | b |
| 537 | Chhuinara | No | Yes | Yes | No | No | No | Yes | No | No | No | No | No | a | a | a | 767026 | c | c | Yes | c |
| 538 | Dhungiamunda | No | Yes | Yes | No | No | No | Yes | No | No | No | No | No | Yes | c | c | 767026 | Yes | Yes | Yes | c |
| 539 | Barbera | No | Yes | Yes | No | No | No | Yes | No | No | No | No | No | a | a | a | 767026 | Yes | | Yes | b |
| 540 | Kadali | No | Yes | Yes | No | No | No | Yes | No | No | No | No | No | a | b | b | 767026 | a | a | Yes | b |
| 541 | Ghagrul | No | Yes | Yes | No | No | Yes | Yes | No | No | No | No | No | Yes | b | b | 767026 | Yes | | Yes | b |
| 542 | Khaliapali | No | Yes | Yes | No | No | Yes | Yes | No | No | No | No | No | a | b | b | 767026 | a | a | Yes | b |
| 543 | Parlimal | No | Yes | Yes | No | No | Yes | Yes | No | No | No | No | No | b | b | b | 767026 | Yes | | Yes | b |
| 544 | Rengali | No | Yes | Yes | No | No | No | Yes | No | No | No | No | No | b | c | c | 767026 | Yes | | Yes | c |

If amenities available code -Yes is given
le within the village , the distance range code
for 10+ kms of nearest place where facility is

Village connected to highways,village roads, banks & credit societies (If amenities
range code viz; a for < 5 Kms, b for 5-10 Kms and c for 10+

| Private courier facility | Bus service (Public & Private) | Railway stations | Auto/Modified Autos | Taxis and Vans | Tractors | Cycle-pulled rickshaws(Manual & Machine driven) | Carts driven by animals | Sea /River ferry service | Connected to national highway(NH) | Connected to state highway(SH) | Connected to major district road (MDR) | Connected to others district road | Pucca roads | Kutchcha roads | Name of Village | Serial Number |
|---|---|---|---|---|---|---|---|---|---|---|---|---|---|---|---|---|
| 59 | 60 | 61 | 62 | 63 | 64 | 65 | 66 | 67 | 68 | 69 | 70 | 71 | 72 | 73 | 2 | 1 |
| c | Yes | c | c | c | c | Yes | Yes | b | b | c | Yes | c | Yes | Yes | Karlabahali | 512 |
| c | Yes | c | c | c | Yes | Yes | Yes | c | c | c | Yes | c | Yes | Yes | Baijalsagar | 513 |
| c | Yes | c | c | c | Yes | Yes | Yes | c | | c | Yes | c | Yes | Yes | Matikhai | 514 |
| c | c | c | c | Yes | Yes | Yes | Yes | b | b | c | c | c | Yes | Yes | Kindrital | 515 |
| Yes | Yes | c | Yes | c | Yes | Yes | Yes | c | | c | Yes | c | Yes | Yes | Gambhari | 516 |
| c | c | c | c | Yes | c | Yes | Yes | b | b | c | Yes | c | Yes | Yes | Godbhanga | 517 |
| c | a | c | b | b | Yes | Yes | Yes | a | a | b | b | a | a | Yes | Malpara | 518 |
| c | c | c | c | c | c | Yes | Yes | c | | c | c | c | c | Yes | Darlipali | 519 |
| c | b | c | b | b | a | Yes | Yes | b | b | b | b | b | b | Yes | Barbahal | 520 |
| c | c | c | c | Yes | c | Yes | Yes | c | c | c | Yes | c | c | Yes | Admunda | 521 |
| c | b | c | b | b | a | Yes | Yes | a | a | b | b | b | b | Yes | Bahabal | 522 |
| c | b | c | b | b | a | Yes | Yes | c | c | b | b | c | a | Yes | Sargimunda | 523 |
| c | a | c | a | a | Yes | Yes | Yes | c | | c | c | c | a | Yes | Kandhenjhula | 524 |
| c | a | c | a | a | Yes | Yes | Yes | b | b | a | a | c | Yes | Yes | Kansapala | 525 |
| c | b | c | b | c | c | Yes | Yes | b | b | c | c | b | a | Yes | Pandkimal | 526 |
| c | b | c | b | b | b | Yes | Yes | b | b | b | b | b | b | Yes | Jamjuri | 527 |
| c | a | c | b | c | c | Yes | c | b | b | c | c | a | a | Yes | Dumerbahal | 528 |
| b | a | c | a | b | b | Yes | b | a | a | b | b | a | a | Yes | Chikhili | 529 |
| b | b | b | b | b | b | Yes | Yes | a | a | b | b | a | a | Yes | Ghagara | 530 |
| c | c | c | b | b | c | Yes | b | b | b | b | b | Yes | Yes | Yes | Amabanji | 531 |
| b | a | c | c | a | Yes | Yes | Yes | b | b | a | a | Yes | Yes | Yes | Beheramunda | 532 |
| c | b | c | c | Yes | Yes | Yes | Yes | a | a | b | b | c | b | Yes | Darhamunda | 533 |
| c | c | c | c | c | Yes | Yes | Yes | a | a | c | c | Yes | Yes | Yes | Tara | 534 |
| c | c | c | c | c | c | Yes | Yes | a | a | c | c | b | b | Yes | Budamunda | 535 |
| b | Yes | c | Yes | Yes | Yes | Yes | Yes | c | | b | b | Yes | Yes | Yes | Kapani | 536 |
| c | a | c | c | b | b | Yes | Yes | a | a | b | b | Yes | c | Yes | Chhuinara | 537 |
| c | b | c | b | b | Yes | Yes | Yes | c | | b | Yes | c | Yes | Yes | Dhungiamunda | 538 |
| b | a | c | b | b | a | Yes | c | a | a | b | b | c | c | Yes | Barbera | 539 |
| b | a | c | a | b | b | Yes | b | a | a | b | b | a | a | Yes | Kadali | 540 |
| Yes | Yes | c | Yes | b | Yes | Yes | Yes | c | | b | b | Yes | Yes | Yes | Ghagrul | 541 |
| b | a | c | a | b | b | Yes | b | a | a | b | b | a | a | Yes | Khaliapali | 542 |
| Yes | b | c | Yes | Yes | Yes | Yes | Yes | b | b | b | b | b | Yes | Yes | Parlimal | 543 |
| c | c | c | c | Yes | Yes | Yes | Yes | b | b | c | c | b | a | Yes | Rengali | 544 |

s available code -Yes is given, If not available within the village , the distance - kms of nearest place where facility is available is given).

Availability of miscellaneous facilities (If amenities available code -Yes is gi available within the village , the distance range code viz; a for < 5 Kms, b f and c for 10+ kms of nearest place where facility is available is given).

| Serial Number | Name of Village | Water bounded macadam(WBM) roads | Navigable waterway (river/canal)(NW) | Footpaths (FP) | Commercial & Co-operative Banks | ATM | Agricultural Credit Societies | Self-Help Group (SHG) | Public distribution system (PDS) shop | Mandis / Regular market | Weekly Haat | Agricultural marketing society | Integrated Child Development Scheme (Nutritional Centres) | Anganwadi Centre (Nutritional Centres) | Others (Nutritional Centres) | ASHA (Accredited Social Health Activist) | Community centre with/without TV | Sports Field, | Sports Club / Recreation Centre | Cinema / Video Hall | Public Library | Public Reading Room |
|---|---|---|---|---|---|---|---|---|---|---|---|---|---|---|---|---|---|---|---|---|---|---|
| 1 | 2 | 74 | 75 | 76 | 77 | 78 | 79 | 80 | 81 | 82 | 83 | 84 | 85 | 86 | 87 | 88 | 89 | 90 | 91 | 92 | 93 | 94 |
| 512 | Karlabahali | b | b | Yes | c | c | c | Yes | b | b | b | Yes | b | Yes | b | Yes | b | b | a | b | a | b |
| 513 | Baijalsagar | c | Yes | Yes | c | c | c | Yes | c | b | a | c | c | Yes | c | Yes | c | c | b | c | b | b |
| 514 | Matikhai | Yes | c | Yes | c | c | c | Yes | Yes | b | a | c | Yes | Yes | c | Yes | Yes | Yes | Yes | c | b | a |
| 515 | Kindrital | c | b | Yes | c | c | c | Yes | Yes | a | b | c | c | Yes | c | Yes | Yes | Yes | a | c | a | b |
| 516 | Gambhari | c | c | Yes | c | c | c | Yes | Yes | a | Yes | Yes | Yes | Yes | b | Yes | Yes | Yes | Yes | c | a | a |
| 517 | Godbhanga | c | Yes | Yes | c | c | c | Yes | b | b | b | b | b | Yes | b | Yes | b | b | b | b | c | b |
| 518 | Malpara | c | Yes | Yes | c | c | c | Yes | Yes | a | b | a | a | Yes | a | Yes | a | a | b | a | c | a |
| 519 | Darlipali | b | Yes | Yes | c | c | Yes | Yes | b | a | b | b | Yes | Yes | b | Yes | b | Yes | Yes | b | c | a |
| 520 | Barbahal | b | Yes | Yes | c | c | c | Yes | Yes | b | a | a | a | a | a | Yes | a | a | b | a | c | b |
| 521 | Admunda | c | c | Yes | c | c | c | b | a | b | a | a | a | Yes | a | Yes | a | a | a | a | b | a |
| 522 | Bahabal | b | a | Yes | c | c | c | Yes | Yes | a | a | b | b | Yes | b | Yes | b | b | b | b | a | b |
| 523 | Sargimunda | a | c | Yes | c | c | c | Yes | Yes | b | a | c | c | Yes | c | Yes | Yes | c | b | c | b | a |
| 524 | Kandhenjhula | b | c | Yes | c | c | c | Yes | Yes | b | b | b | b | Yes | b | Yes | Yes | Yes | Yes | b | a | a |
| 525 | Kansapala | b | b | Yes | c | c | c | Yes | Yes | b | a | c | c | Yes | b | Yes | Yes | Yes | Yes | c | b | b |
| 526 | Pandkimal | c | b | Yes | c | c | Yes | Yes | b | Yes | b | b | b | Yes | b | Yes | b | b | b | b | a | b |
| 527 | Jamjuri | c | b | Yes | c | c | c | Yes | Yes | a | b | a | a | Yes | a | Yes | Yes | a | b | a | b | a |
| 528 | Dumerbahal | c | b | Yes | c | c | c | Yes | b | b | a | b | b | Yes | b | Yes | b | b | b | b | a | b |
| 529 | Chikhili | c | a | Yes | b | b | b | Yes | a | a | b | a | a | Yes | a | Yes | a | a | a | a | b | a |
| 530 | Ghagara | c | a | Yes | b | b | b | Yes | b | a | b | b | b | Yes | b | Yes | Yes | Yes | Yes | b | a | b |
| 531 | Amabanji | c | b | Yes | c | c | c | Yes | Yes | b | Yes | Yes | a | Yes | a | Yes | a | a | a | a | b | a |
| 532 | Beheramunda | c | b | Yes | c | c | c | Yes | a | a | b | a | a | Yes | a | Yes | Yes | a | a | a | a | a |
| 533 | Darhamunda | c | a | Yes | c | c | c | Yes | b | b | b | b | b | Yes | b | Yes | b | b | b | b | a | b |
| 534 | Tara | c | a | Yes | c | c | c | Yes | Yes | b | Yes | Yes | Yes | Yes | c | Yes | Yes | Yes | Yes | c | b | a |
| 535 | Budamunda | c | a | Yes | b | b | b | Yes | Yes | a | Yes | Yes | c | Yes | c | Yes | c | c | b | c | c | b |
| 536 | Kapani | c | c | Yes | b | b | b | Yes | Yes | a | Yes | c | Yes | Yes | c | Yes | Yes | Yes | Yes | c | b | a |
| 537 | Chhuinara | c | a | Yes | b | b | b | Yes | Yes | a | Yes | Yes | b | Yes | b | Yes | Yes | Yes | a | b | b | b |
| 538 | Dhungiamunda | c | c | Yes | b | b | b | Yes | Yes | a | a | b | b | Yes | b | Yes | Yes | b | a | b | a | a |
| 539 | Barbera | c | a | Yes | b | b | b | Yes | a | b | a | Yes | a | Yes | a | Yes | a | a | a | a | a | a |
| 540 | Kadali | c | a | Yes | b | b | b | Yes | b | a | a | b | b | Yes | b | Yes | b | b | b | b | a | c |
| 541 | Ghagrul | c | c | Yes | b | b | b | Yes | Yes | a | Yes | a | Yes | Yes | Yes | Yes | Yes | Yes | Yes | a | b | c |
| 542 | Khaliapali | c | a | Yes | b | b | Yes | Yes | b | a | b | b | b | Yes | b | Yes | b | b | b | b | b | c |
| 543 | Parlimal | Yes | b | Yes | b | b | b | Yes | Yes | b | a | a | Yes | Yes | Yes | Yes | Yes | Yes | Yes | a | c | b |
| 544 | Rengali | Yes | b | Yes | c | c | c | Yes | Yes | b | a | a | a | Yes | a | Yes | Yes | Yes | Yes | a | b | c |

| iven, If not or 5-10 Kms | | | Availability of electricity (Yes/No) | | | | Nearest Town | | Name of Village | Serial Number |
|---|---|---|---|---|---|---|---|---|---|---|
| Newspaper Supply | Assembly Polling station | Birth & Death Registration Office | Power Supply for Domestic Use (ED) | Power Supply for Agricultural Use (EAG) | Power Supply for Commercial Use (EC) | Power Supply for All Uses (EA) | Name | Distance range code i.e. a for < 5 Kms, b for 5-10 Kms and c for 10+ kms . | | |
| 95 | 96 | 97 | 98 | 99 | 100 | 101 | 102 | 103 | 2 | 1 |
| Yes | Yes | c | Yes | Yes | No | No | PATNAGARH | c | Karlabahali | 512 |
| Yes | Yes | c | Yes | Yes | Yes | No | PATNAGARH | c | Baijalsagar | 513 |
| Yes | Yes | c | Yes | No | No | No | PATNAGARH | c | Matikhai | 514 |
| Yes | Yes | c | Yes | No | No | No | PATNAGARH | c | Kindrital | 515 |
| Yes | Yes | Yes | Yes | No | Yes | No | PATNAGARH | c | Gambhari | 516 |
| Yes | Yes | c | Yes | No | No | No | PATNAGARH | c | Godbhanga | 517 |
| Yes | a | c | Yes | No | No | No | PATNAGARH | c | Malpara | 518 |
| Yes | Yes | c | Yes | No | No | No | PATNAGARH | c | Darlipali | 519 |
| Yes | a | c | Yes | No | No | No | PATNAGARH | c | Barbahal | 520 |
| Yes | a | c | Yes | Yes | No | No | PATNAGARH | c | Admunda | 521 |
| Yes | a | c | Yes | No | No | No | PATNAGARH | c | Bahabal | 522 |
| Yes | b | c | No | No | No | No | PATNAGARH | c | Sargimunda | 523 |
| Yes | Yes | c | Yes | No | No | No | PATNAGARH | c | Kandhenjhula | 524 |
| Yes | Yes | c | Yes | No | No | No | PATNAGARH | c | Kansapala | 525 |
| Yes | Yes | c | No | No | No | No | KANTABANJI | c | Pandkimal | 526 |
| Yes | Yes | b | Yes | No | No | No | KANTABANJI | c | Jamjuri | 527 |
| Yes | b | c | No | No | No | No | KANTABANJI | c | Dumerbahal | 528 |
| Yes | a | c | No | No | No | No | KANTABANJI | c | Chikhili | 529 |
| Yes | Yes | c | Yes | No | No | No | KANTABANJI | c | Ghagara | 530 |
| Yes | a | b | Yes | No | No | No | PATNAGARH | c | Amabanji | 531 |
| Yes | Yes | b | Yes | No | No | No | PATNAGARH | c | Beheramunda | 532 |
| Yes | b | b | Yes | Yes | Yes | Yes | PATNAGARH | c | Darhamunda | 533 |
| Yes | Yes | c | Yes | No | No | No | PATNAGARH | c | Tara | 534 |
| Yes | Yes | c | Yes | No | No | No | PATNAGARH | c | Budamunda | 535 |
| Yes | Yes | a | Yes | Yes | Yes | No | PATNAGARH | c | Kapani | 536 |
| Yes | Yes | a | Yes | No | No | No | PATNAGARH | c | Chhuinara | 537 |
| Yes | Yes | b | Yes | No | No | No | PATNAGARH | c | Dhungiamunda | 538 |
| Yes | a | b | Yes | No | No | No | PATNAGARH | c | Barbera | 539 |
| Yes | b | b | Yes | No | No | No | PATNAGARH | c | Kadali | 540 |
| Yes | Yes | b | Yes | Yes | Yes | No | PATNAGARH | c | Ghagrul | 541 |
| Yes | b | b | Yes | No | No | No | KANTABANJI | c | Khaliapali | 542 |
| Yes | Yes | c | Yes | Yes | Yes | No | KANTABANJI | c | Parlimal | 543 |
| Yes | Yes | c | Yes | No | No | No | PATNAGARH | c | Rengali | 544 |

Land Use

| Serial Number | Name of Village | Area under different types of land use ( in hectares rounded up to one decimal place) | | | | | | | | | | |
|---|---|---|---|---|---|---|---|---|---|---|---|---|
| | | Forests | Area under Non-agricultural Uses | Barren and Un-cultivable land | Permanent Pastures and Other Grazing Lands | Land Under Miscellaneous Tree Crops etc. | Culturable Waste Land | Fallow lands other than current fallows | Current Fallows | Net Area Sown | Total Irrigated Land Area | Total Un-irrigated Land Area |
| 1 | 2 | 104 | 105 | 106 | 107 | 108 | 109 | 110 | 111 | 112 | 113 | 114 |
| 512 | Karlabahali | 0 | 0 | 0 | 0 | 0 | 351 | 0 | 0 | 0 | 0 | 0 |
| 513 | Baijalsagar | 0 | 0 | 0 | 0 | 0 | 667 | 0 | 0 | 0 | 0 | 0 |
| 514 | Matikhai | 294.8 | 32.8 | 0 | 0 | 0 | 218.4 | 0 | 0 | 0 | 0 | 0 |
| 515 | Kindrital | 122.8 | 13.6 | 0 | 0 | 0 | 136.5 | 0 | 0 | 0 | 0 | 0 |
| 516 | Gambhari | 0 | 415.4 | 0 | 0 | 0 | 393.6 | 0 | 0 | 0 | 0 | 0 |
| 517 | Godbhanga | 0 | 185.5 | 0 | 0 | 0 | 185.5 | 0 | 0 | 0 | 0 | 0 |
| 518 | Malpara | 9.7 | 3.6 | 2 | 0 | 0 | 32.2 | 0 | 0.1 | 171.5 | 59.4 | 112.1 |
| 519 | Darlipali | 0 | 224.5 | 0 | 0 | 0 | 224.5 | 0 | 0 | 0 | 0 | 0 |
| 520 | Barbahal | 3.8 | 2.1 | 12.9 | 0 | 0 | 18.9 | 0 | 0 | 68.3 | 0 | 68.3 |
| 521 | Admunda | 100.4 | 11.2 | 0 | 0 | 0 | 111.5 | 0 | 0 | 0 | 0 | 0 |
| 522 | Bahabal | 96.4 | 10.7 | 1.7 | 0 | 0 | 94.9 | 0 | 0.3 | 356 | 0 | 356 |
| 523 | Sargimunda | 91.6 | 10.2 | 2.1 | 0 | 0 | 35.8 | 0 | 0 | 178.3 | 0 | 178.3 |
| 524 | Kandhenjhula | 40.3 | 7.3 | 2 | 0 | 0 | 66 | 0 | 0 | 336.3 | 0 | 336.3 |
| 525 | Kansapala | 42.3 | 8.8 | 1.1 | 0 | 0 | 79.7 | 0 | 0 | 464.1 | 0 | 464.1 |
| 526 | Pandkimal | 148.5 | 16.5 | 45.3 | 0 | 0 | 129.8 | 0 | 0 | 0 | 0 | 0 |
| 527 | Jamjuri | 22.4 | 2.5 | 23 | 0 | 0 | 22.9 | 0 | 0 | 158.3 | 1 | 157.3 |
| 528 | Dumerbahal | 7.1 | 1.4 | 10.4 | 0 | 0 | 12.2 | 0 | 0 | 140 | 3.4 | 136.7 |
| 529 | Chikhili | 6 | 3.2 | 29.2 | 0 | 0 | 22.9 | 0 | 0.2 | 143.4 | 8.8 | 134.6 |
| 530 | Ghagara | 72.6 | 8.1 | 69.6 | 0 | 0 | 12 | 0 | 0 | 368.8 | 9.4 | 359.5 |
| 531 | Amabanji | 10.7 | 1.7 | 0 | 15.6 | 0 | 0.1 | 0 | 0.7 | 188.1 | 20.2 | 167.9 |
| 532 | Beheramunda | 57.7 | 6.4 | 0 | 0 | 0 | 28.6 | 0 | 0 | 514.3 | 132.5 | 381.8 |
| 533 | Darhamunda | 52.7 | 7 | 0 | 0 | 0 | 63.3 | 0 | 0 | 537 | 73.8 | 463.1 |
| 534 | Tara | 49.9 | 187.2 | 7 | 0 | 0 | 54.2 | 0 | 0.6 | 491.2 | 0 | 491.2 |
| 535 | Budamunda | 159.5 | 14.9 | 0 | 0 | 0 | 55.8 | 0 | 0 | 222.7 | 0 | 222.7 |
| 536 | Kapani | 194.3 | 67 | 0 | 0 | 0 | 66.6 | 0 | 0 | 458.2 | 0 | 458.2 |
| 537 | Chhuinara | 122.5 | 24.3 | 0 | 0 | 0 | 41.8 | 0 | 0 | 233.4 | 0 | 233.4 |
| 538 | Dhungiamunda | 185.6 | 20.6 | 0 | 174.6 | 0 | 71.2 | 0 | 0 | 0 | 0 | 0 |
| 539 | Barbera | 68 | 14 | 0 | 125.7 | 0 | 16.3 | 0 | 0 | 0 | 0 | 0 |
| 540 | Kadali | 67.5 | 7.5 | 40.3 | 0 | 0 | 12.1 | 0 | 0.5 | 193.1 | 0 | 193.1 |
| 541 | Ghagrul | 79.2 | 12.7 | 114.4 | 0 | 0 | 65.8 | 0 | 0 | 351.9 | 197.6 | 154.4 |
| 542 | Khaliapali | 0 | 1.9 | 17.4 | 0 | 0 | 7.6 | 0 | 0.4 | 106.6 | 14.4 | 92.2 |
| 543 | Parlimal | 111.4 | 140.5 | 0 | 0 | 0 | 107.9 | 0 | 0 | 645.1 | 0 | 645.1 |
| 544 | Rengali | 53.9 | 12.4 | 38.1 | 0 | 0 | 70.5 | 0 | 0 | 334.1 | 0 | 334.1 |

| Area irrigated by source (in hectare). | | | | | Name of three most important commodities manufactured | | | Name of Village | Serial Number |
|---|---|---|---|---|---|---|---|---|---|
| Canals ( C ) | Wells/Tube-wells(W/TW) | Tanks/Lakes(T/L) | Water Falls(WF) | Others(O) | First | Second | Third | | |
| 115 | 116 | 117 | 118 | 119 | 120 | 121 | 122 | 2 | 1 |
| 0 | 0 | 0 | 0 | 0 | | | | Karlabahali | 512 |
| 0 | 0 | 0 | 0 | 0 | | | | Baijalsagar | 513 |
| 0 | 0 | 0 | 0 | 0 | | | | Matikhai | 514 |
| 0 | 0 | 0 | 0 | 0 | | | | Kindrital | 515 |
| 0 | 0 | 0 | 0 | 0 | | | | Gambhari | 516 |
| 0 | 0 | 0 | 0 | 0 | | | | Godbhanga | 517 |
| 59.4 | 0 | 0 | 0 | 0 | | | | Malpara | 518 |
| 0 | 0 | 0 | 0 | 0 | | | | Darlipali | 519 |
| 0 | 0 | 0 | 0 | 0 | | | | Barbahal | 520 |
| 0 | 0 | 0 | 0 | 0 | | | | Admunda | 521 |
| 0 | 0 | 0 | 0 | 0 | | | | Bahabal | 522 |
| 0 | 0 | 0 | 0 | 0 | | | | Sargimunda | 523 |
| 0 | 0 | 0 | 0 | 0 | | | | Kandhenjhula | 524 |
| 0 | 0 | 0 | 0 | 0 | | | | Kansapala | 525 |
| 0 | 0 | 0 | 0 | 0 | | | | Pandkimal | 526 |
| 1 | 0 | 0 | 0 | 0 | | | | Jamjuri | 527 |
| 3.4 | 0 | 0 | 0 | 0 | | | | Dumerbahal | 528 |
| 8.8 | 0 | 0 | 0 | 0 | | | | Chikhili | 529 |
| 9.4 | 0 | 0 | 0 | 0 | | | | Ghagara | 530 |
| 20.2 | 0 | 0 | 0 | 0 | | | | Amabanji | 531 |
| 132.5 | 0 | 0 | 0 | 0 | | | | Beheramunda | 532 |
| 73.8 | 0 | 0 | 0 | 0 | | | | Darhamunda | 533 |
| 0 | 0 | 0 | 0 | 0 | | | | Tara | 534 |
| 0 | 0 | 0 | 0 | 0 | | | | Budamunda | 535 |
| 0 | 0 | 0 | 0 | 0 | | | | Kapani | 536 |
| 0 | 0 | 0 | 0 | 0 | | | | Chhuinara | 537 |
| 0 | 0 | 0 | 0 | 0 | | | | Dhungiamunda | 538 |
| 0 | 0 | 0 | 0 | 0 | | | | Barbera | 539 |
| 0 | 0 | 0 | 0 | 0 | | | | Kadali | 540 |
| 197.6 | 0 | 0 | 0 | 0 | | | | Ghagrul | 541 |
| 14.4 | 0 | 0 | 0 | 0 | | | | Khaliapali | 542 |
| 0 | 0 | 0 | 0 | 0 | | | | Parlimal | 543 |
| 0 | 0 | 0 | 0 | 0 | | | | Rengali | 544 |

| Sr.No. | Name village | Location code no. | Total area of the village ( in hectares rounded up to one decimal place) | Total population ( 2011 census ) | Number of households (2011 census) | Number of educational amenities available. (I the village , the distance range code viz; a fc Kms and c for 10+ kms of nearest place where is given). | | | | | | | | |
|---|---|---|---|---|---|---|---|---|---|---|---|---|---|---|
| | | | | | | Pre-Primary school (PP) | Primary school (P) | Middle school (M) | Secondary School (S) | Senior Secondary school (SS) | Degree college of arts science & commerce (ASC) | Engineering college(EC) | Medical college (MC) | Management institute (MI) |
| 1 | 2 | 3 | 4 | 5 | 6 | 7 | 8 | 9 | 10 | 11 | 12 | 13 | 14 | 15 |
| 545 | Bagdor | 420919 | 560 | 1065 | 265 | | 2 a | a | c | c | c | c | c | |
| 546 | Talbhata | 420920 | 149 | 258 | 66 | | 1 b | b | c | c | c | c | c | |
| 547 | Dhourakhaman | 420921 | 301 | 572 | 142 | | 1 b | b | c | c | c | c | c | |
| 548 | Dudukamal | 420922 | 268 | 295 | 73 | | 1 b | b | c | c | c | c | c | |
| 549 | Malpara | 420923 | 171 | 454 | 115 | | 1 b | a | c | c | c | c | c | |
| 550 | Kasakhunta | 420924 | 186 | 231 | 52 | | 1 b | a | c | c | c | c | c | |
| 551 | Banmal | 420925 | 348 | 898 | 227 | | 1 | 1 | 1 c | c | c | c | c | |
| 552 | Jhankripali | 420926 | 330 | 1258 | 265 | | 1 | 1 a | c | c | c | | c | |
| 553 | Thudibahal | 420927 | 532 | 1504 | 394 | | 2 | 1 a | c | c | c | c | c | |
| 554 | Kumbharkhun | 420928 | 529 | 1026 | 228 | | 1 b | a | c | c | c | c | c | |
| 555 | Munapali | 420929 | 356 | 1277 | 255 | | 1 | 1 a | c | c | c | c | c | |
| 556 | Budhabhata | 420930 | 284 | 912 | 221 c | | 1 a | b | c | c | c | c | c | |
| 557 | Kharkhara | 420931 | 478 | 1272 | 261 b | | 1 | 1 a | b | b | c | | c | |
| 558 | Chacherbeng | 420932 | 642 | 1241 | 338 b | | 1 | 1 b | b | b | c | c | c | |
| 559 | Palesira | 420933 | 300 | 1106 | 262 a | | 1 | 1 a | a | a | c | c | c | |
| 560 | Dumermunda | 420934 | 242 | 653 | 184 | | 1 a | a | b | b | c | c | c | |
| 561 | Mundagaon | 420935 | 513 | 1008 | 229 c | | 2 | 1 | 1 c | b | c | | c | |
| 562 | Patrapali | 420936 | 317 | 992 | 220 | | 1 b | b | b | b | c | c | c | |
| 563 | Balikhamar | 420937 | 557 | 712 | 197 | | 1 b | a | b | b | c | c | c | |
| 564 | Malijhar | 420938 | 377 | 666 | 156 | | 1 b | a | b | b | c | c | c | |
| 565 | Dunguiguda | 420939 | 378 | 913 | 219 | | 1 a | a | b | b | c | c | c | |
| 566 | Mundodarha | 420940 | 308 | 984 | 240 b | | 1 | 1 a | b | b | c | c | c | |
| 567 | Khalipathar | 420941 | 586 | 2637 | 622 | | 1 | 1 | 1 c | c | c | c | c | |
| 568 | Juba | 420942 | 675 | 1669 | 429 | | 2 | 1 | 1 c | c | c | c | c | |
| 569 | Bileimara | 420943 | 130 | 346 | 82 | | 1 a | a | c | c | c | c | c | |
| 570 | Nagphena | 420944 | 478 | 745 | 185 | | 1 | 1 a | c | c | c | c | c | |
| 571 | Dangarpara | 420945 | 80 | 0 | 0 | | | | | | | | | |
| 572 | Bhuliabandh | 420946 | 89 | 584 | 149 | | 1 a | a | c | c | c | c | c | |
| 573 | Satchuan | 420947 | 316 | 338 | 94 b | | 1 a | b | b | c | c | c | c | |
| 574 | Debripali | 420948 | 388 | 1212 | 317 b | | 1 | 1 a | b | c | c | c | c | |
| 575 | Tentelmunda | 420949 | 551 | 2076 | 531 | | 2 | 1 | 1 a | c | c | c | c | |
| 576 | Bagudar | 420950 | 645 | 1287 | 346 a | | 1 a | a | b | b | c | c | c | |
| 577 | Jamkhari | 420951 | 200 | 317 | 72 a | | 1 b | a | a | b | c | c | c | |
| 578 | Sargigura | 420952 | 282 | 832 | 200 b | | 1 b | a | b | b | c | | c | |
| 579 | Bharuamunda | 420953 | 228 | 797 | 196 | | 1 b | a | c | b | c | | c | |
| 580 | Dunguripali | 420954 | 379 | 1378 | 347 a | | 1 | 1 a | a | a | c | c | c | |

f not available within
or < 5 Kms, b for 5-10
e facility is available

Number of Medical Amenities available. (If not available within the village , the distance range code viz; a for < 5 Kms, b for 5-10 Kms and c for 10+ kms of nearest place where facility is available is given).

Number of Non-Government Medical Amenities available.

| Polytechnic (Pt) | Vocational training school /ITI | Non-formal training centre (NFTC) | Special school for disabled (SSD) | Others (specify) | Community health centre (CHC) | Primary health centre (PHC) | Primary health sub centre (PHS) | Maternity and child welfare centre (MCW) | T.B. clinic (TBC) | Hospital-allopathic (HA) | Hospital-alternative medicine (HO) | Dispensary (D) | Veterinary hospital (VH) | Mobile health clinic (MHC) | Family welfare centre (FWC) | Charitable non Govt. hospital/Nursing home. | Medical practitioner with MBBS Degree | Medical practitioner with other degree | Medical practitioner with no degree | Traditional practitioner and faith healer . | Medicine Shop | Others | Name of Village | Serial Number |
|---|---|---|---|---|---|---|---|---|---|---|---|---|---|---|---|---|---|---|---|---|---|---|---|---|
| 16 | 17 | 18 | 19 | 20 | 21 | 22 | 23 | 24 | 25 | 26 | 27 | 28 | 29 | 30 | 31 | 32 | 33 | 34 | 35 | 36 | 37 | 38 | 2 | 1 |
| c | c | c | | | c | b | 1 c | c | c | b | a | b | a | c | c | 0 | 0 | 1 | 1 | 0 | 3 | 0 | Bagdor | 545 |
| c | c | c | | | c | b | c | c | c | c | a | b | b | c | c | 0 | 0 | 0 | 1 | 1 | 0 | 0 | Talbhata | 546 |
| c | c | c | c | | c | b | c | c | c | c | a | b | b | c | c | 0 | 0 | 0 | 0 | 0 | 0 | 0 | Dhourakhaman | 547 |
| | c | | | | c | b | b | c | c | c | a | a | b | c | c | 0 | 0 | 0 | 0 | 0 | 0 | 0 | Dudukamal | 548 |
| c | c | c | | | c | b | a | c | c | c | c | c | a | c | c | 0 | 0 | 0 | 0 | 0 | 0 | 0 | Malpara | 549 |
| c | c | c | | | c | b | b | c | c | c | b | b | c | c | b | 0 | 0 | 0 | 0 | 0 | 0 | 0 | Kasakhunta | 550 |
| c | c | c | | | c | a | 1 c | c | c | c | c | a | 1 c | | c | 0 | 0 | 2 | 0 | 0 | 3 | 0 | Banmal | 551 |
| | c | c | | | c | a | a | c | c | c | c | a | a | c | c | 0 | 0 | 0 | 2 | 0 | 0 | 0 | Jhankripali | 552 |
| c | c | c | | | c | b | a | c | c | c | c | a | a | c | c | 0 | 0 | 1 | 0 | 0 | 0 | 0 | Thudibahal | 553 |
| c | c | c | c | | c | a | b | c | c | c | c | c | a | b | c | 0 | 0 | 1 | 0 | 0 | 0 | 0 | Kumbharkhun | 554 |
| c | c | c | c | | b | a | b | c | c | c | c | c | c | c | c | 0 | 0 | 0 | 5 | 2 | 0 | 0 | Munapali | 555 |
| | c | | | | c | b | c | b | c | c | c | b | c | c | c | 0 | 0 | 0 | 0 | 0 | 0 | 0 | Budhabhata | 556 |
| | c | | | | c | b | c | c | c | b | c | b | b | c | b | 0 | 0 | 0 | 0 | 1 | 0 | 0 | Kharkhara | 557 |
| | c | c | c | | c | c | a | c | c | b | c | a | b | c | c | 0 | 0 | 0 | 2 | 5 | 0 | 0 | Chacherbeng | 558 |
| | c | c | c | | c | c | c | b | c | a | c | b | a | c | c | 0 | 0 | 0 | 1 | 0 | 0 | 0 | Palesira | 559 |
| | c | | | | c | c | c | b | c | b | c | b | b | c | c | 0 | 0 | 0 | 0 | 0 | 0 | 0 | Dumermunda | 560 |
| | | | | | c | c | a | c | c | c | c | b | b | c | c | 0 | 0 | 0 | 0 | 0 | 0 | 0 | Mundagaon | 561 |
| c | a | c | | | c | a | c | c | c | c | c | a | b | c | c | 0 | 0 | 0 | 0 | 0 | 0 | 0 | Patrapali | 562 |
| c | c | c | | | c | a | c | c | c | c | c | b | a | c | c | 0 | 0 | 0 | 0 | 0 | 0 | 0 | Balikhamar | 563 |
| c | c | c | | | c | c | b | c | c | c | c | b | b | c | c | 0 | 0 | 0 | 0 | 0 | 0 | 0 | Malijhar | 564 |
| c | c | c | | | c | c | b | c | a | c | c | b | b | c | c | 0 | 0 | 0 | 0 | 0 | 0 | 0 | Dunguiguda | 565 |
| | c | c | c | | c | c | a | c | c | b | b | c | b | c | c | 0 | 0 | 0 | 0 | 0 | 0 | 0 | Mundodarha | 566 |
| c | c | c | c | c | c | c | 1 c | c | c | c | c | c | c | c | c | 0 | 0 | 0 | 0 | 0 | 1 | 0 | Khalipathar | 567 |
| | | | | | c | b | a | c | c | c | b | c | c | c | c | 0 | 0 | 0 | 0 | 0 | 0 | 0 | Juba | 568 |
| | c | c | c | | c | a | b | c | b | c | c | c | c | b | c | 0 | 0 | 0 | 0 | 0 | 0 | 0 | Bileimara | 569 |
| | c | c | c | c | b | b | b | c | c | c | c | c | c | c | c | 0 | 0 | 0 | 0 | 0 | 0 | 0 | Nagphena | 570 |
| | | | | | | | | | | | | | | | | | | | | | | | Dangarpara | 571 |
| c | | | | | c | c | b | c | c | c | b | c | c | c | c | 0 | 0 | 0 | 0 | 0 | 0 | 0 | Bhuliabandh | 572 |
| | c | c | c | | c | c | a | c | b | c | b | c | c | c | c | 0 | 0 | 0 | 0 | 0 | 0 | 0 | Satchuan | 573 |
| | c | c | c | | c | c | b | c | b | c | b | c | c | c | c | 0 | 0 | 0 | 0 | 0 | 0 | 0 | Debripali | 574 |
| | c | c | c | | c | c | b | c | b | c | b | b | c | c | c | 0 | 0 | 1 | 0 | 0 | 2 | 0 | Tentelmunda | 575 |
| | c | c | c | | c | c | b | c | b | c | b | a | b | c | c | 0 | 0 | 0 | 0 | 0 | 0 | 0 | Bagudar | 576 |
| | c | | c | | c | c | a | c | a | b | b | b | a | c | c | 0 | 0 | 0 | 0 | 0 | 0 | 0 | Jamkhari | 577 |
| c | c | | c | | c | b | b | c | c | b | c | a | b | c | c | 0 | 0 | 0 | 0 | 1 | 0 | 0 | Sargigura | 578 |
| | | | | | c | a | a | c | c | c | b | a | a | c | c | 0 | 0 | 0 | 0 | 0 | 0 | 0 | Bharuamunda | 579 |
| | c | c | c | | c | c | 1 c | c | a | b | b | a | c | c | 0 | 0 | 0 | 1 | 0 | 3 | 0 | Dunguripali | 580 |

| Serial Number | Name of Village | Availability of drinking water - Yes / No | | | | | | | | Availability of toilet & others Yes / No | | | | Communication and transport facilities (l except for Village Pin Code ,If not availabl viz; a for < 5 Kms, b for 5-10 Kms and c f available is given). | | | | | | | |
|---|---|---|---|---|---|---|---|---|---|---|---|---|---|---|---|---|---|---|---|---|---|
| | | Tap water (Treated/Untreated) | Well water (Covered / Uncovered well) | Hand Pump | Tube wells / Bore well | Spring | River / Canal | Tank / Pond / Lake | Others | Community toilet including bath. | Community toilet excluding bath. | Rural sanitary mart or sanitary hardware outlet available near the village. | Community bio- gas or recycle of waste for productive use. | Post office(PO) | Sub post office (SPO) | Post & Telegraph office (P&TO) | Village Pin Code | Telephones (Land lines) | Public call office (PCO) | Mobile phone coverage | Internet cafes/ Common service centre (CSC) |
| 1 | 2 | 39 | 40 | 41 | 42 | 43 | 44 | 45 | 46 | 47 | 48 | 49 | 50 | 51 | 52 | 53 | 54 | 55 | 56 | 57 | 58 |
| 545 | Bagdor | No | Yes | Yes | No | No | No | Yes | No | No | No | No | No | Yes | c | c | 767026 | Yes | | Yes | c |
| 546 | Talbhata | No | Yes | Yes | No | No | No | Yes | No | No | No | No | No | a | c | c | 767026 | c | c | Yes | c |
| 547 | Dhourakhaman | No | Yes | Yes | No | No | No | Yes | No | No | No | No | No | b | b | b | 767026 | Yes | | Yes | c |
| 548 | Dudukamal | No | Yes | Yes | No | Yes | No | Yes | No | No | No | No | No | a | c | c | 767026 | b | b | Yes | c |
| 549 | Malpara | No | Yes | Yes | No | No | Yes | Yes | Yes | No | No | No | No | a | c | c | 767026 | Yes | | Yes | c |
| 550 | Kasakhunta | No | Yes | Yes | No | No | Yes | Yes | No | No | No | No | No | a | c | c | 767026 | a | a | Yes | c |
| 551 | Banmal | No | Yes | Yes | No | No | Yes | Yes | No | No | No | No | No | a | c | c | 767026 | c | c | Yes | c |
| 552 | Jhankripali | No | Yes | Yes | No | No | Yes | Yes | No | No | No | No | No | b | c | c | 767026 | Yes | | Yes | c |
| 553 | Thudibahal | No | Yes | Yes | No | No | Yes | Yes | No | No | No | No | No | b | c | c | 767026 | Yes | | Yes | c |
| 554 | Kumbharkhun | No | Yes | Yes | No | No | No | Yes | No | No | No | No | No | a | c | c | 767026 | Yes | | Yes | c |
| 555 | Munapali | No | Yes | Yes | No | No | Yes | Yes | No | No | No | No | No | a | c | c | 767026 | c | c | Yes | c |
| 556 | Budhabhata | No | Yes | Yes | No | No | Yes | Yes | No | No | No | No | No | a | c | c | 767026 | c | c | Yes | c |
| 557 | Kharkhara | No | Yes | Yes | No | No | Yes | Yes | No | No | No | No | No | Yes | b | b | 767026 | Yes | | Yes | b |
| 558 | Chacherbeng | No | Yes | Yes | No | No | No | Yes | No | No | No | No | No | b | b | b | 767026 | Yes | | Yes | a |
| 559 | Palesira | No | Yes | Yes | No | No | Yes | Yes | No | No | No | No | No | a | a | a | 767026 | Yes | | Yes | a |
| 560 | Dumermunda | No | Yes | Yes | No | No | No | Yes | No | No | No | No | No | a | b | b | 767026 | Yes | | Yes | b |
| 561 | Mundagaon | No | Yes | Yes | No | No | Yes | Yes | Yes | No | No | No | No | b | a | b | 767026 | c | Yes | Yes | a |
| 562 | Patrapali | No | Yes | Yes | No | No | No | Yes | No | No | No | No | No | c | c | c | 767026 | Yes | | Yes | c |
| 563 | Balikhamar | No | Yes | Yes | No | No | Yes | Yes | No | No | No | No | No | c | c | c | 767026 | c | c | Yes | c |
| 564 | Malijhar | No | Yes | Yes | No | No | No | Yes | Yes | No | No | No | No | c | c | c | 767026 | c | c | Yes | c |
| 565 | Dunguiguda | No | Yes | Yes | No | No | No | Yes | No | No | No | No | No | c | c | c | 767026 | Yes | | Yes | c |
| 566 | Mundodarha | No | Yes | Yes | No | No | No | Yes | No | No | No | No | No | c | c | b | 767026 | a | a | Yes | b |
| 567 | Khalipathar | No | Yes | Yes | No | No | No | Yes | No | No | No | No | No | Yes | c | c | 767026 | Yes | | Yes | c |
| 568 | Juba | Yes | Yes | Yes | No | No | No | Yes | No | No | No | No | No | Yes | c | c | 767025 | Yes | | Yes | c |
| 569 | Bileimara | No | Yes | Yes | No | No | No | Yes | No | No | No | No | No | a | c | c | 767025 | c | c | Yes | c |
| 570 | Nagphena | No | Yes | Yes | No | No | No | Yes | No | No | No | No | No | a | c | c | 767025 | a | a | Yes | c |
| 571 | Dangarpara | | | | | | | | | | | | | | | | | | | | |
| 572 | Bhuliabandh | No | Yes | Yes | No | No | No | Yes | No | No | No | No | No | a | c | c | 767025 | c | c | Yes | Yes |
| 573 | Satchuan | No | Yes | Yes | No | No | No | Yes | No | No | No | No | No | b | a | c | 767026 | b | b | Yes | c |
| 574 | Debripali | No | Yes | Yes | No | No | No | Yes | No | No | No | No | No | c | a | c | 767026 | a | a | Yes | c |
| 575 | Tentelmunda | Yes | Yes | Yes | No | No | No | Yes | No | No | No | No | No | c | a | c | 767026 | Yes | | Yes | c |
| 576 | Bagudar | No | Yes | Yes | No | No | No | Yes | No | No | No | No | No | b | a | b | 767026 | a | a | Yes | a |
| 577 | Jamkhari | No | Yes | Yes | No | No | No | Yes | No | No | No | No | No | b | a | a | 767026 | a | a | Yes | b |
| 578 | Sargigura | No | Yes | Yes | No | No | No | Yes | No | No | No | No | No | b | a | a | 767026 | c | c | Yes | b |
| 579 | Bharuamunda | No | Yes | Yes | No | No | Yes | Yes | No | No | No | No | No | Yes | c | c | 767026 | c | c | Yes | c |
| 580 | Dunguripali | No | Yes | Yes | No | No | Yes | Yes | No | No | No | No | No | a | a | a | 767026 | Yes | | Yes | a |

If amenities available code -Yes is given
le within the village , the distance range code
for 10+ kms of nearest place where facility is

Village connected to highways,village roads, banks & credit societies (If amenities
range code viz; a for < 5 Kms, b for 5-10 Kms and c for 10+

| Private courier facility | Bus service (Public & Private) | Railway stations | Auto/Modified Autos | Taxis and Vans | Tractors | Cycle-pulled rickshaws(Manual & Machine driven) | Carts driven by animals | Sea /River ferry service | Connected to national highway(NH) | Connected to state highway(SH) | Connected to major district road (MDR) | Connected to others district road | Pucca roads | Kutchcha roads | Name of Village | Serial Number |
|---|---|---|---|---|---|---|---|---|---|---|---|---|---|---|---|---|
| 59 | 60 | 61 | 62 | 63 | 64 | 65 | 66 | 67 | 68 | 69 | 70 | 71 | 72 | 73 | 2 | 1 |
| c | c | c | c | c | a | Yes | Yes | c | | c | c | c | b | Yes | Bagdor | 545 |
| c | c | c | c | b | a | Yes | Yes | a | a | c | c | c | c | Yes | Talbhata | 546 |
| c | b | b | b | b | b | Yes | Yes | b | b | b | b | c | b | Yes | Dhourakhaman | 547 |
| c | c | c | c | c | b | Yes | Yes | a | a | c | c | c | c | Yes | Dudukamal | 548 |
| c | c | c | c | a | a | Yes | Yes | a | a | c | c | c | c | Yes | Malpara | 549 |
| c | c | c | c | a | a | Yes | Yes | a | a | c | c | b | b | Yes | Kasakhunta | 550 |
| c | c | c | c | Yes | Yes | Yes | Yes | a | a | c | c | b | c | Yes | Banmal | 551 |
| c | c | c | c | Yes | Yes | Yes | Yes | b | b | c | c | b | b | Yes | Jhankripali | 552 |
| c | c | c | Yes | a | Yes | Yes | Yes | b | b | c | c | c | b | Yes | Thudibahal | 553 |
| c | c | c | c | Yes | Yes | Yes | Yes | a | a | c | c | b | b | Yes | Kumbharkhun | 554 |
| c | c | c | c | c | a | Yes | Yes | a | a | c | c | b | a | Yes | Munapali | 555 |
| c | c | c | c | c | c | Yes | Yes | a | a | c | c | c | c | Yes | Budhabhata | 556 |
| b | b | c | b | b | b | Yes | Yes | c | | b | b | c | c | Yes | Kharkhara | 557 |
| a | a | c | c | Yes | a | Yes | Yes | Yes | b | c | c | c | Yes | Yes | Chacherbeng | 558 |
| a | Yes | c | a | Yes | Yes | Yes | Yes | Yes | a | a | a | Yes | a | Yes | Palesira | 559 |
| b | a | c | a | b | b | Yes | Yes | a | a | b | b | a | a | Yes | Dumermunda | 560 |
| a | b | b | b | Yes | Yes | Yes | Yes | b | b | a | a | Yes | b | Yes | Mundagaon | 561 |
| c | c | c | c | a | Yes | Yes | Yes | c | c | a | a | Yes | Yes | Yes | Patrapali | 562 |
| c | c | c | c | a | c | Yes | Yes | c | c | a | a | Yes | Yes | Yes | Balikhamar | 563 |
| c | Yes | c | c | b | c | Yes | Yes | c | c | c | c | Yes | Yes | Yes | Malijhar | 564 |
| c | c | c | c | c | c | Yes | Yes | c | c | c | c | Yes | Yes | Yes | Dunguiguda | 565 |
| b | a | c | b | b | a | Yes | Yes | c | c | c | c | a | Yes | Yes | Mundodarha | 566 |
| Yes | a | c | Yes | Yes | Yes | Yes | Yes | c | | c | c | c | Yes | Yes | Khalipathar | 567 |
| c | Yes | c | Yes | b | Yes | Yes | Yes | c | | c | c | b | Yes | Yes | Juba | 568 |
| c | a | c | a | a | b | Yes | Yes | a | a | c | c | c | Yes | Yes | Bileimara | 569 |
| c | a | c | a | a | b | Yes | Yes | a | a | b | b | c | Yes | Yes | Nagphena | 570 |
| | | | | | | | | | | | | | | | Dangarpara | 571 |
| c | c | a | c | a | a | Yes | Yes | a | a | c | c | c | Yes | Yes | Bhuliabandh | 572 |
| c | b | c | c | a | c | Yes | Yes | b | b | c | c | a | Yes | Yes | Satchuan | 573 |
| c | a | c | c | a | a | Yes | Yes | c | c | a | a | a | Yes | Yes | Debripali | 574 |
| Yes | Yes | c | Yes | a | Yes | Yes | Yes | c | c | c | Yes | Yes | Yes | Yes | Tentelmunda | 575 |
| a | b | c | b | a | a | Yes | Yes | b | b | c | c | Yes | Yes | Yes | Bagudar | 576 |
| b | b | c | b | b | c | Yes | Yes | b | b | b | b | b | Yes | Yes | Jamkhari | 577 |
| b | b | c | b | b | Yes | Yes | Yes | b | b | b | b | b | Yes | Yes | Sargigura | 578 |
| c | Yes | c | Yes | c | c | Yes | Yes | c | | c | c | Yes | Yes | Yes | Bharuamunda | 579 |
| a | a | c | a | a | Yes | Yes | Yes | a | a | c | c | a | a | Yes | Dunguripali | 580 |

s available code -Yes is given, If not available within the village , the distance - kms of nearest place where facility is available is given).

Availability of miscellaneous facilities (If amenities available code -Yes is gi available within the village , the distance range code viz; a for < 5 Kms, b f and c for 10+ kms of nearest place where facility is available is given).

| Serial Number | Name of Village | Water bounded macadam(WBM) roads | Navigable waterway (river/canal)(NW) | Footpaths (FP) | Commercial & Co-operative Banks | ATM | Agricultural Credit Societies | Self-Help Group (SHG) | Public distribution system (PDS) shop | Mandis / Regular market | Weekly Haat | Agricultural marketing society | Integrated Child Development Scheme (Nutritional Centres) | Anganwadi Centre (Nutritional Centres) | Others (Nutritional Centres) | ASHA (Accredited Social Health Activist) | Community centre with/without TV | Sports Field, | Sports Club / Recreation Centre | Cinema / Video Hall | Public Library | Public Reading Room |
|---|---|---|---|---|---|---|---|---|---|---|---|---|---|---|---|---|---|---|---|---|---|---|
| 1 | 2 | 74 | 75 | 76 | 77 | 78 | 79 | 80 | 81 | 82 | 83 | 84 | 85 | 86 | 87 | 88 | 89 | 90 | 91 | 92 | 93 | 94 |
| 545 | Bagdor | c | c | Yes | c | c | Yes | Yes | Yes | a | a | c | c | Yes | c | Yes | c | Yes | Yes | c | b | c |
| 546 | Talbhata | a | a | Yes | c | c | c | Yes | c | a | b | c | c | Yes | c | Yes | c | c | b | c | b | c |
| 547 | Dhourakhaman | c | b | Yes | c | c | c | Yes | Yes | a | a | c | c | Yes | c | Yes | c | c | a | c | b | c |
| 548 | Dudukamal | c | a | Yes | c | c | c | Yes | c | a | c | c | c | c | c | Yes | c | c | a | c | b | b |
| 549 | Malpara | b | a | Yes | c | c | c | Yes | c | b | a | c | c | Yes | c | Yes | c | c | a | c | b | b |
| 550 | Kasakhunta | a | a | Yes | c | c | c | Yes | c | b | a | c | c | c | c | Yes | c | c | b | c | b | c |
| 551 | Banmal | c | a | Yes | c | c | c | Yes | Yes | a | b | c | c | Yes | c | Yes | Yes | Yes | a | c | b | c |
| 552 | Jhankripali | c | b | Yes | c | c | c | Yes | Yes | b | b | b | b | Yes | b | Yes | b | Yes | Yes | b | a | c |
| 553 | Thudibahal | b | b | Yes | c | c | c | Yes | Yes | c | b | b | Yes | Yes | b | Yes | b | Yes | Yes | b | a | c |
| 554 | Kumbharkhun | b | a | Yes | c | c | c | Yes | Yes | b | b | b | b | Yes | b | Yes | b | Yes | Yes | b | a | c |
| 555 | Munapali | c | a | Yes | c | c | c | Yes | Yes | c | b | a | a | Yes | a | Yes | Yes | Yes | Yes | a | a | c |
| 556 | Budhabhata | b | a | Yes | c | c | c | Yes | b | c | b | b | b | Yes | b | Yes | b | b | b | b | a | c |
| 557 | Kharkhara | c | c | Yes | b | b | b | Yes | a | c | a | a | a | Yes | a | Yes | a | Yes | Yes | a | a | c |
| 558 | Chacherbeng | c | b | Yes | a | a | a | Yes | b | c | a | b | b | Yes | b | Yes | b | Yes | Yes | b | b | c |
| 559 | Palesira | b | Yes | Yes | a | a | a | Yes | a | c | a | a | a | Yes | a | Yes | a | Yes | Yes | a | b | c |
| 560 | Dumermunda | c | a | Yes | b | b | b | Yes | a | c | a | a | a | Yes | a | Yes | a | a | a | a | b | b |
| 561 | Mundagaon | b | b | Yes | b | b | b | Yes | Yes | c | a | b | b | Yes | b | Yes | Yes | Yes | Yes | b | c | b |
| 562 | Patrapali | c | c | Yes | b | b | b | Yes | Yes | c | a | a | a | Yes | a | Yes | Yes | a | a | a | c | c |
| 563 | Balikhamar | b | c | Yes | b | b | b | Yes | Yes | a | Yes | Yes | b | Yes | b | Yes | b | b | a | b | c | c |
| 564 | Malijhar | c | c | Yes | c | c | c | Yes | Yes | b | Yes | Yes | a | Yes | a | Yes | Yes | a | b | a | b | c |
| 565 | Dunguiguda | b | c | Yes | b | b | b | Yes | b | b | a | b | b | Yes | b | Yes | Yes | b | b | b | b | b |
| 566 | Mundodarha | Yes | c | Yes | b | b | b | Yes | Yes | b | a | a | a | Yes | a | Yes | a | a | a | a | c | b |
| 567 | Khalipathar | b | c | Yes | c | c | c | Yes | Yes | b | a | a | Yes | Yes | a | Yes | Yes | Yes | Yes | a | c | c |
| 568 | Juba | b | c | Yes | c | c | c | Yes | Yes | a | Yes | c | Yes | Yes | c | Yes | Yes | Yes | Yes | c | c | c |
| 569 | Bileimara | b | a | Yes | c | c | c | Yes | c | a | b | c | c | Yes | c | Yes | c | c | a | c | a | c |
| 570 | Nagphena | c | a | Yes | c | c | c | Yes | c | b | b | c | c | Yes | c | Yes | c | c | a | c | b | c |
| 571 | Dangarpara | | | | | | | | | | | | | | | | | | | | | |
| 572 | Bhuliabandh | c | a | Yes | c | c | c | Yes | c | a | a | c | c | Yes | c | Yes | c | c | a | c | b | b |
| 573 | Satchuan | Yes | b | Yes | c | c | c | Yes | c | c | b | c | c | Yes | c | Yes | c | c | b | c | a | a |
| 574 | Debripali | Yes | c | Yes | c | c | c | Yes | b | b | a | b | b | Yes | b | Yes | b | Yes | Yes | b | b | b |
| 575 | Tentelmunda | Yes | c | Yes | c | c | c | Yes | Yes | a | Yes | a | Yes | Yes | a | Yes | Yes | Yes | Yes | a | a | a |
| 576 | Bagudar | Yes | b | Yes | b | b | b | Yes | b | a | b | b | b | Yes | b | Yes | b | Yes | Yes | b | a | b |
| 577 | Jamkhari | a | b | Yes | b | b | b | a | a | a | a | a | a | Yes | a | Yes | a | a | a | a | c | a |
| 578 | Sargigura | c | b | Yes | b | b | b | Yes | b | a | b | b | b | Yes | b | Yes | b | b | b | b | c | a |
| 579 | Bharuamunda | c | c | Yes | b | b | b | Yes | a | a | b | a | a | Yes | a | Yes | Yes | a | a | a | c | b |
| 580 | Dunguripali | c | Yes | Yes | c | c | c | Yes | a | a | b | a | a | Yes | a | Yes | a | Yes | Yes | a | c | c |

| iven, If not or 5-10 Kms | | | Availability of electricity (Yes/No) | | | | Nearest Town | | Name of Village | Serial Number |
|---|---|---|---|---|---|---|---|---|---|---|
| Newspaper Supply | Assembly Polling station | Birth & Death Registration Office | Power Supply for Domestic Use (ED) | Power Supply for Agricultural Use (EAG) | Power Supply for Commercial Use (EC) | Power Supply for All Uses (EA) | Name | Distance range code i.e. a for < 5 Kms, b for 5-10 Kms and c for 10+ kms . | | |
| 95 | 96 | 97 | 98 | 99 | 100 | 101 | 102 | 103 | 2 | 1 |
| Yes | Yes | b | Yes | No | No | No | PATNAGARH | c | Bagdor | 545 |
| Yes | b | b | Yes | No | No | No | PATNAGARH | c | Talbhata | 546 |
| Yes | Yes | b | No | No | No | No | PATNAGARH | c | Dhourakhaman | 547 |
| Yes | b | b | No | No | No | No | PATNAGARH | c | Dudukamal | 548 |
| Yes | b | b | No | No | No | No | KANTABANJI | c | Malpara | 549 |
| Yes | a | b | No | No | No | No | KANTABANJI | c | Kasakhunta | 550 |
| Yes | Yes | a | Yes | Yes | Yes | Yes | KANTABANJI | c | Banmal | 551 |
| Yes | Yes | a | Yes | Yes | Yes | Yes | KANTABANJI | c | Jhankripali | 552 |
| Yes | Yes | b | Yes | Yes | Yes | No | KANTABANJI | c | Thudibahal | 553 |
| Yes | Yes | a | Yes | Yes | Yes | Yes | KANTABANJI | c | Kumbharkhun | 554 |
| Yes | Yes | a | Yes | No | No | No | KANTABANJI | c | Munapali | 555 |
| Yes | Yes | b | Yes | No | No | No | KANTABANJI | c | Budhabhata | 556 |
| Yes | Yes | b | Yes | Yes | No | No | KANTABANJI | c | Kharkhara | 557 |
| Yes | Yes | c | Yes | No | Yes | No | KANTABANJI | c | Chacherbeng | 558 |
| Yes | Yes | c | Yes | No | Yes | No | KANTABANJI | c | Palesira | 559 |
| Yes | Yes | c | Yes | No | No | No | KANTABANJI | c | Dumermunda | 560 |
| Yes | Yes | c | Yes | No | No | No | PATNAGARH | c | Mundagaon | 561 |
| Yes | Yes | a | Yes | No | No | No | PATNAGARH | c | Patrapali | 562 |
| Yes | Yes | a | Yes | No | No | No | PATNAGARH | c | Balikhamar | 563 |
| Yes | Yes | c | Yes | No | No | No | PATNAGARH | c | Malijhar | 564 |
| Yes | Yes | c | Yes | No | No | No | PATNAGARH | c | Dunguiguda | 565 |
| Yes | Yes | c | No | No | No | No | PATNAGARH | c | Mundodarha | 566 |
| Yes | Yes | c | Yes | Yes | Yes | Yes | PATNAGARH | c | Khalipathar | 567 |
| Yes | Yes | b | Yes | Yes | Yes | Yes | PATNAGARH | c | Juba | 568 |
| Yes | b | a | No | No | No | No | PATNAGARH | c | Bileimara | 569 |
| Yes | Yes | b | Yes | Yes | Yes | Yes | PATNAGARH | c | Nagphena | 570 |
| | | | | | | | PATNAGARH | c | Dangarpara | 571 |
| Yes | Yes | c | No | No | No | No | PATNAGARH | c | Bhuliabandh | 572 |
| Yes | Yes | c | Yes | No | Yes | No | PATNAGARH | c | Satchuan | 573 |
| Yes | Yes | c | No | No | No | No | PATNAGARH | c | Debripali | 574 |
| Yes | Yes | c | Yes | No | No | No | PATNAGARH | c | Tentelmunda | 575 |
| Yes | Yes | c | Yes | No | No | No | PATNAGARH | c | Bagudar | 576 |
| Yes | a | c | Yes | Yes | Yes | Yes | PATNAGARH | c | Jamkhari | 577 |
| Yes | b | b | Yes | Yes | Yes | Yes | PATNAGARH | c | Sargigura | 578 |
| Yes | Yes | a | Yes | No | No | No | PATNAGARH | c | Bharuamunda | 579 |
| Yes | Yes | c | Yes | Yes | Yes | Yes | KANTABANJI | c | Dunguripali | 580 |

Land Use

| Serial Number | Name of Village | Area under different types of land use ( in hectares rounded up to one decimal place) | | | | | | | | | | |
|---|---|---|---|---|---|---|---|---|---|---|---|---|
| | | Forests | Area under Non-agricultural Uses | Barren and Un-cultivable land | Permanent Pastures and Other Grazing Lands | Land Under Miscellaneous Tree Crops etc. | Culturable Waste Land | Fallow lands other than current fallows | Current Fallows | Net Area Sown | Total Irrigated Land Area | Total Un-irrigated Land Area |
| 1 | 2 | 104 | 105 | 106 | 107 | 108 | 109 | 110 | 111 | 112 | 113 | 114 |
| 545 | Bagdor | 0 | 0 | 0 | 0 | 0 | 0 | 0 | 560 | 0 | 0 | 0 |
| 546 | Talbhata | 18.5 | 1.1 | 3 | 12.6 | 0 | 11 | 19 | 0 | 83.9 | 83.9 | 0 |
| 547 | Dhourakhaman | 62 | 40.3 | 2.1 | 23.4 | 0 | 37 | 0 | 0 | 136.2 | 0 | 136.2 |
| 548 | Dudukamal | 43.5 | 0.9 | 5.2 | 17.3 | 0 | 41 | 0 | 28.4 | 131.6 | 0 | 131.6 |
| 549 | Malpara | 10.7 | 2.2 | 4.9 | 5.8 | 0 | 6 | 0 | 0 | 141.3 | 22.1 | 119.3 |
| 550 | Kasakhunta | 1.6 | 9.3 | 0 | 0 | 0 | 67.6 | 0 | 0.2 | 107.3 | 0 | 107.3 |
| 551 | Banmal | 39.2 | 7.5 | 5.5 | 50.6 | 0 | 67.6 | 0 | 0 | 177.6 | 0 | 177.6 |
| 552 | Jhankripali | 5.4 | 45.5 | 0.9 | 0 | 0 | 20.4 | 0 | 0 | 257.8 | 0 | 257.8 |
| 553 | Thudibahal | 47.3 | 7.5 | 0 | 0 | 0 | 67.3 | 0 | 0 | 409.9 | 0 | 409.9 |
| 554 | Kumbharkhun | 53.6 | 1.6 | 0 | 32.6 | 0 | 46.3 | 0 | 0 | 394.8 | 88.2 | 306.6 |
| 555 | Munapali | 41.5 | 14.3 | 0 | 29.9 | 0 | 48.1 | 0 | 0 | 222.3 | 0 | 222.3 |
| 556 | Budhabhata | 1.1 | 21.1 | 13.5 | 31.7 | 21.5 | 12.8 | 0 | 0 | 182.2 | 64.7 | 117.5 |
| 557 | Kharkhara | 19.3 | 35.4 | 1.1 | 76.4 | 21.7 | 31.9 | 0 | 0 | 292.1 | 92 | 200.1 |
| 558 | Chacherbeng | 12 | 3.1 | 0 | 0 | 0 | 27.5 | 0 | 0 | 599.4 | 172 | 427.4 |
| 559 | Palesira | 10.9 | 2.8 | 21.2 | 0 | 0 | 25.6 | 0 | 0 | 239.4 | 43.9 | 195.6 |
| 560 | Dumermunda | 0 | 3 | 8.6 | 0 | 0 | 26.6 | 0 | 0.4 | 203.5 | 19.4 | 184.1 |
| 561 | Mundagaon | 118.8 | 13.2 | 106.8 | 0 | 9.2 | 0 | 0 | 0 | 265 | 66.4 | 198.6 |
| 562 | Patrapali | 29.9 | 37.7 | 0 | 0 | 0 | 32.9 | 0 | 0 | 216.5 | 0 | 216.5 |
| 563 | Balikhamar | 89.4 | 9.9 | 93.4 | 0 | 0 | 69.8 | 0 | 0 | 294.5 | 0 | 294.5 |
| 564 | Malijhar | 28.7 | 65.4 | 0 | 0 | 0 | 48.8 | 0 | 0 | 234 | 0 | 234 |
| 565 | Dunguiguda | 7.8 | 22.5 | 0 | 0 | 0 | 34.7 | 0 | 0 | 313 | 0 | 313 |
| 566 | Mundodarha | 21.8 | 13.8 | 35.1 | 18.2 | 0 | 0.3 | 0.9 | 0.4 | 217.5 | 0 | 217.5 |
| 567 | Khalipathar | 83.6 | 78.6 | 168.7 | 187.1 | 0 | 64.1 | 1.6 | 2.4 | 0 | 0 | 0 |
| 568 | Juba | 36.1 | 19.8 | 139.8 | 26 | 0.2 | 1 | 2.2 | 1.4 | 448.5 | 0 | 448.5 |
| 569 | Bileimara | 13.1 | 2.3 | 10.5 | 4.4 | 1 | 8.6 | 0.9 | 0.5 | 88.6 | 69.1 | 19.6 |
| 570 | Nagphena | 94.5 | 5.9 | 47.4 | 11.9 | 0 | 0 | 0.7 | 0.6 | 317 | 230.5 | 86.4 |
| 571 | Dangarpara | 0 | 0 | 0 | 0 | 0 | 0 | 0 | 80 | 0 | 0 | 0 |
| 572 | Bhuliabandh | 5.8 | 9.3 | 53.8 | 17.3 | 0 | 0 | 1.1 | 1.7 | 0 | 0 | 0 |
| 573 | Satchuan | 13.7 | 3.3 | 12.2 | 8.7 | 0 | 0 | 0.2 | 0.4 | 277.4 | 137.1 | 140.4 |
| 574 | Debripali | 8.3 | 50.2 | 16.8 | 35.5 | 0 | 5.3 | 0.9 | 5.7 | 265.4 | 0 | 265.4 |
| 575 | Tentelmunda | 29.5 | 17.3 | 37.8 | 42.3 | 0 | 2.8 | 1.2 | 1 | 419.1 | 0 | 419.1 |
| 576 | Bagudar | 69.4 | 19.7 | 91.8 | 41.4 | 0 | 2.2 | 1.4 | 1 | 418.1 | 0 | 418.1 |
| 577 | Jamkhari | 93.4 | 32.3 | 8.7 | 60.2 | 0 | 1.3 | 2.5 | 1.6 | 0 | 0 | 0 |
| 578 | Sargigura | 18.8 | 10.5 | 1.1 | 14.6 | 0 | 1.4 | 0.4 | 0.4 | 234.9 | 0 | 234.9 |
| 579 | Bharuamunda | 9.6 | 3.8 | 0 | 7.3 | 161.2 | 7.4 | 0 | 0 | 38.8 | 0 | 38.8 |
| 580 | Dunguripali | 20.1 | 28.2 | 39.8 | 17.9 | 4.9 | 32.7 | 0 | 0 | 235.3 | 120.6 | 114.7 |

| Area irrigated by source (in hectare). | | | | | Name of three most important commodities manufactured | | | Name of Village | Serial Number |
|---|---|---|---|---|---|---|---|---|---|
| Canals ( C ) | Wells/Tube-wells(W/TW) | Tanks/Lakes(T/L) | Water Falls(WF) | Others(O) | First | Second | Third | | |
| 115 | 116 | 117 | 118 | 119 | 120 | 121 | 122 | 2 | 1 |
| 0 | 0 | 0 | 0 | 0 | | | | Bagdor | 545 |
| 83.9 | 0 | 0 | 0 | 0 | | | | Talbhata | 546 |
| 0 | 0 | 0 | 0 | 0 | | | | Dhourakhaman | 547 |
| 0 | 0 | 0 | 0 | 0 | | | | Dudukamal | 548 |
| 22.1 | 0 | 0 | 0 | 0 | | | | Malpara | 549 |
| 0 | 0 | 0 | 0 | 0 | | | | Kasakhunta | 550 |
| 0 | 0 | 0 | 0 | 0 | | | | Banmal | 551 |
| 0 | 0 | 0 | 0 | 0 | | | | Jhankripali | 552 |
| 0 | 0 | 0 | 0 | 0 | | | | Thudibahal | 553 |
| 88.2 | 0 | 0 | 0 | 0 | | | | Kumbharkhun | 554 |
| 0 | 0 | 0 | 0 | 0 | | | | Munapali | 555 |
| 64.7 | 0 | 0 | 0 | 0 | | | | Budhabhata | 556 |
| 92 | 0 | 0 | 0 | 0 | | | | Kharkhara | 557 |
| 172 | 0 | 0 | 0 | 0 | | | | Chacherbeng | 558 |
| 43.9 | 0 | 0 | 0 | 0 | | | | Palesira | 559 |
| 19.4 | 0 | 0 | 0 | 0 | | | | Dumermunda | 560 |
| 66.4 | 0 | 0 | 0 | 0 | | | | Mundagaon | 561 |
| 0 | 0 | 0 | 0 | 0 | | | | Patrapali | 562 |
| 0 | 0 | 0 | 0 | 0 | | | | Balikhamar | 563 |
| 0 | 0 | 0 | 0 | 0 | | | | Malijhar | 564 |
| 0 | 0 | 0 | 0 | 0 | | | | Dunguiguda | 565 |
| 0 | 0 | 0 | 0 | 0 | | | | Mundodarha | 566 |
| 0 | 0 | 0 | 0 | 0 | | | | Khalipathar | 567 |
| 0 | 0 | 0 | 0 | 0 | | | | Juba | 568 |
| 69.1 | 0 | 0 | 0 | 0 | | | | Bileimara | 569 |
| 230.5 | 0 | 0 | 0 | 0 | | | | Nagphena | 570 |
| 0 | 0 | 0 | 0 | 0 | | | | Dangarpara | 571 |
| 0 | 0 | 0 | 0 | 0 | | | | Bhuliabandh | 572 |
| 137.1 | 0 | 0 | 0 | 0 | | | | Satchuan | 573 |
| 0 | 0 | 0 | 0 | 0 | | | | Debripali | 574 |
| 0 | 0 | 0 | 0 | 0 | | | | Tentelmunda | 575 |
| 0 | 0 | 0 | 0 | 0 | | | | Bagudar | 576 |
| 0 | 0 | 0 | 0 | 0 | | | | Jamkhari | 577 |
| 0 | 0 | 0 | 0 | 0 | | | | Sargigura | 578 |
| 0 | 0 | 0 | 0 | 0 | | | | Bharuamunda | 579 |
| 120.6 | 0 | 0 | 0 | 0 | | | | Dunguripali | 580 |

| Sr.No. | Name village | Location code no. | Total area of the village ( in hectares rounded up to one decimal place) | Total population ( 2011 census ) | Number of households (2011 census) | Number of educational amenities available. (I the village , the distance range code viz; a fc Kms and c for 10+ kms of nearest place where is given). | | | | | | | | |
|---|---|---|---|---|---|---|---|---|---|---|---|---|---|---|
| | | | | | | Pre-Primary school (PP) | Primary school (P) | Middle school (M) | Secondary School (S) | Senior Secondary school (SS) | Degree college of arts science & commerce (ASC) | Engineering college(EC) | Medical college (MC) | Management institute (MI) |
| 1 | 2 | 3 | 4 | 5 | 6 | 7 | 8 | 9 | 10 | 11 | 12 | 13 | 14 | 15 |
| 581 | Belpara | 420955 | 1287 | 9454 | 2135 | 2 | 8 | 5 | 2 | 1 | 2 c | | | c |
| 582 | Nunhad | 420956 | 657 | 2602 | 629 a | | 4 | 2 | 2 c | | a | c | c | c |
| 583 | Sarmuhan | 420957 | 678 | 1306 | 331 b | | 1 | 1 | 1 b | | b | c | | c |
| 584 | Ainlabhata | 420958 | 312 | 817 | 206 c | | 1 b | b | | c | c | c | | c |
| 585 | Bhalukhai | 420959 | 504 | 1007 | 239 c | | 1 | 1 b | | c | c | c | | c |
| 586 | Guhiriapadar | 420960 | 130 | 46 | 14 c | a | a | | b | c | c | c | | c |
| 587 | Sagunbhadi | 420961 | 187 | 473 | 111 c | | 1 a | a | | c | c | c | c | c |
| 588 | Phulkani | 420962 | 597 | 1468 | 367 b | | 2 b | b | | b | c | c | c | c |
| 589 | Dunguripali | 420963 | 404 | 1107 | 262 a | | 1 a | a | | a | c | c | | c |
| 590 | Uding | 420964 | 216 | 821 | 198 b | | 1 a | b | | b | b | c | | c |
| 591 | Salandi | 420965 | 722 | 1862 | 454 b | | 2 | 1 | 1 | | 1 c | c | | c |
| 592 | Kharbahali | 420966 | 184 | 531 | 122 c | | 1 a | a | | c | c | c | c | c |
| 593 | Bharuapali | 420967 | 859 | 2743 | 676 c | | 3 | 1 | 1 c | | c | c | c | c |
| 594 | Bhutungpara | 420968 | 229 | 788 | 196 | | 1 | 1 | 1 c | | b | c | | c |
| 595 | Kanut | 420969 | 507 | 1767 | 445 | | 2 | 1 | 1 b | | b | c | c | c |
| 596 | Tanla | 420970 | 341 | 1222 | 326 a | | 1 b | a | | b | b | c | | c |
| 597 | Padampur | 420971 | 448 | 1586 | 401 b | | 2 | 1 b | | c | b | c | | c |
| 598 | Semelpali | 420972 | 214 | 588 | 154 b | | 1 | 1 | 1 b | | c | c | c | c |
| 599 | Sihini | 420973 | 709 | 1524 | 405 b | | 2 | 1 | 1 c | | b | c | c | c |
| 600 | Mandal | 420974 | 735 | 3015 | 770 | 1 | 3 | 1 | 1 | | 2 b | c | c | c |
| 601 | Bhatapara | 420975 | 190 | 455 | 133 b | | 1 a | a | | a | c | c | c | c |
| 602 | Katapali | 420976 | 202 | 351 | 91 b | | 1 a | a | | a | c | c | c | c |
| 603 | Kenkeba | 420977 | 214 | 483 | 123 b | | 1 a | a | | b | c | c | c | c |
| 604 | Radbahal | 420978 | 684 | 805 | 259 b | | 1 | 1 a | | a | b | c | c | c |
| 605 | Ainlapali | 420979 | 52 | 174 | 45 b | | 1 b | b | | b | b | c | c | c |
| 606 | Hatkat | 420980 | 223 | 581 | 148 b | | 1 a | a | | a | b | c | c | c |
| 607 | Khalkhali | 420981 | 117 | 381 | 101 c | | 1 b | b | | b | c | c | c | c |
| 608 | Jharphatamunda | 420982 | 231 | 488 | 140 | | 1 a | a | | c | c | c | c | c |
| 609 | Dangartal | 420983 | 191 | 269 | 72 | | 2 | 1 a | | c | c | c | c | c |
| 610 | Dahimal | 420984 | 340 | 373 | 89 c | | 1 | 1 a | | a | c | c | c | c |
| 611 | Kurenbahli | 420985 | 96 | 163 | 44 | a | a | | a | c | c | c | c | c |
| 612 | Jalia | 420986 | 464 | 1316 | 333 c | | 1 | 1 a | | a | c | c | c | c |
| 613 | Dhumabhata | 420987 | 1131 | 4332 | 1126 c | | 4 | 1 | 1 | | 1 c | c | c | c |
| 614 | Raikhal | 420988 | 129 | 378 | 85 c | | 2 a | a | | c | c | c | c | c |
| 615 | Solekela | 420989 | 768 | 3094 | 808 c | | 1 | 1 | 1 c | | 1 c | c | c | c |
| 616 | Madhyapur | 420990 | 581 | 2152 | 556 c | | 2 | 1 | 1 a | | c | c | | c |

f not available within
or < 5 Kms, b for 5-10
e facility is available

Number of Medical Amenities available. (If not available within the village , the distance range code viz; a for < 5 Kms, b for 5-10 Kms and c for 10+ kms of nearest place where facility is available is given).

Number of Non-Government Medical Amenities available.

| Polytechnic (Pt) | Vocational training school /ITI | Non-formal training centre (NFTC) | Special school for disabled (SSD) | Others (specify) | Community health centre (CHC) | Primary health centre (PHC) | Primary health sub centre (PHS) | Maternity and child welfare centre (MCW) | T.B. clinic (TBC) | Hospital-allopathic (HA) | Hospital-alternative medicine (HO) | Dispensary (D) | Veterinary hospital (VH) | Mobile health clinic (MHC) | Family welfare centre (FWC) | Charitable non Govt. hospital/Nursing home. | Medical practitioner with MBBS Degree | Medical practitioner with other degree | Medical practitioner with no degree | Traditional practitioner and faith healer . | Medicine Shop | Others | Name of Village | Serial Number |
|---|---|---|---|---|---|---|---|---|---|---|---|---|---|---|---|---|---|---|---|---|---|---|---|---|
| 16 | 17 | 18 | 19 | 20 | 21 | 22 | 23 | 24 | 25 | 26 | 27 | 28 | 29 | 30 | 31 | 32 | 33 | 34 | 35 | 36 | 37 | 38 | 2 | 1 |
| | | | | 2 | 1 b | | 1 | 1 c | c | c | a | | 1 c | | 1 | 0 | 2 | 2 | 0 | 0 | 4 | 0 | Belpara | 581 |
| | c | c | c | | c | c | 1 c | c | a | b | b | a | c | c | | 0 | 0 | 0 | 2 | 0 | 1 | 0 | Nunhad | 582 |
| | c | | | | c | b | 1 c | c | b | b | c | b | c | c | | 0 | 0 | 0 | 0 | 3 | 3 | 0 | Sarmuhan | 583 |
| | c | | | | c | b | c | c | c | c | c | c | c | c | | 0 | 0 | 0 | 0 | 1 | 0 | 0 | Ainlabhata | 584 |
| | c | | | | c | c | b | c | c | c | b | c | c | c | | 0 | 0 | 0 | 0 | 2 | 0 | 0 | Bhalukhai | 585 |
| | c | | a | | c | b | c | c | c | c | c | b | c | c | | 0 | 0 | 0 | 0 | 0 | 0 | 0 | Guhiriapadar | 586 |
| c | c | | c | | c | b | b | c | c | c | b | b | b | c | | 0 | 0 | 0 | 0 | 2 | 0 | 0 | Sagunbhadi | 587 |
| c | c | | a | | 1 c | b | a | c | c | b | b | c | b | c | | 0 | 0 | 0 | 0 | 5 | 0 | 0 | Phulkani | 588 |
| | | | | | c | c | a | c | c | a | b | c | c | c | | 0 | 0 | 0 | 0 | 0 | 0 | 0 | Dunguripali | 589 |
| | c | | c | | c | b | a | c | | 1 c | | 1 c | c | c | | 0 | 0 | 0 | 0 | 0 | 0 | 0 | Uding | 590 |
| | | | | | c | c | | 1 c | | 1 c | | 1 b | c | c | | 0 | 0 | 0 | 0 | 0 | 3 | 0 | Salandi | 591 |
| c | c | c | c | | c | c | a | c | c | c | b | a | b | c | | 0 | 0 | 0 | 0 | 1 | 0 | 0 | Kharbahali | 592 |
| c | c | c | c | | c | c | b | c | b | c | b | a | a | c | | 0 | 0 | 0 | 1 | 3 | 0 | 0 | Bharuapali | 593 |
| | b | | | | c | c | b | c | c | c | c | b | a | c | | 0 | 0 | 0 | 0 | 1 | 0 | 0 | Bhutungpara | 594 |
| | b | | | | c | c | | 1 c | c | c | | 1 a | | 1 c | | 0 | 0 | 1 | 0 | 0 | 1 | 0 | Kanut | 595 |
| | b | | c | | c | c | b | c | c | b | b | b | a | c | | 0 | 0 | 0 | 2 | 0 | 0 | 0 | Tanla | 596 |
| | | | | | c | c | c | c | c | b | b | b | b | c | | 0 | 0 | 0 | 0 | 0 | 0 | 0 | Padampur | 597 |
| c | b | | c | | c | c | b | c | c | b | b | b | b | c | | 0 | 0 | 0 | 0 | 0 | 0 | 0 | Semelpali | 598 |
| c | b | | c | | c | c | b | c | c | b | c | b | b | c | | 0 | 0 | 0 | 0 | 0 | 1 | 0 | Sihini | 599 |
| c | c | | c | | c | c | | 1 c | c | b | a | | 1 | 1 c | | 0 | 2 | 1 | 2 | 0 | 2 | 0 | Mandal | 600 |
| c | b | c | c | | c | c | b | c | c | b | c | b | b | c | | 0 | 0 | 2 | 0 | 0 | 0 | 0 | Bhatapara | 601 |
| | c | c | | | c | c | b | | 1 c | b | | 1 b | b | c | | 0 | 0 | 0 | 0 | 0 | 0 | 0 | Katapali | 602 |
| | c | c | | | c | c | a | | 1 c | b | c | b | b | c | | 0 | 0 | 0 | 0 | 0 | 0 | 0 | Kenkeba | 603 |
| c | | c | | | c | c | b | c | c | b | c | a | b | c | | 0 | 0 | 0 | 0 | 0 | 0 | 0 | Radbahal | 604 |
| c | c | c | c | | c | c | a | c | c | a | c | a | a | c | | 0 | 0 | 0 | 0 | 0 | 0 | 0 | Ainlapali | 605 |
| c | c | c | c | | c | c | a | c | c | b | c | b | a | c | | 0 | 0 | 0 | 2 | 0 | 0 | 0 | Hatkat | 606 |
| c | c | c | c | | c | b | b | c | b | b | c | c | b | c | | 0 | 0 | 0 | 1 | 2 | 0 | 0 | Khalkhali | 607 |
| c | c | c | c | c | c | c | b | c | c | c | c | c | c | c | | 0 | 0 | 0 | 0 | 0 | 0 | 0 | Jharphatamunda | 608 |
| c | c | c | c | c | c | c | b | c | b | c | c | c | c | c | | 0 | 0 | 0 | 0 | 0 | 0 | 0 | Dangartal | 609 |
| | c | c | c | | c | c | b | c | b | c | c | c | c | c | | 0 | 0 | 0 | 0 | 0 | 0 | 0 | Dahimal | 610 |
| c | c | c | c | c | c | c | b | c | b | c | c | a | c | c | | 0 | 0 | 0 | 0 | 0 | 0 | 0 | Kurenbahli | 611 |
| | c | c | c | | c | c | b | c | c | b | c | b | a | c | | 0 | 0 | 0 | 4 | 0 | 0 | 0 | Jalia | 612 |
| | c | c | c | | c | c | | 1 c | c | b | c | | 1 | 1 c | | 0 | 1 | 4 | 5 | 6 | 2 | 0 | Dhumabhata | 613 |
| c | c | c | | | c | c | a | c | c | c | c | c | a | c | | 0 | 0 | 0 | 0 | 0 | 0 | 0 | Raikhal | 614 |
| c | c | c | c | | c | c | b | c | b | c | c | c | c | c | | 0 | 0 | 0 | 5 | 0 | 1 | 0 | Solekela | 615 |
| | c | c | | | c | c | | 1 c | b | c | c | c | c | c | | 0 | 0 | 0 | 0 | 0 | 3 | 0 | Madhyapur | 616 |

| Serial Number | Name of Village | Availability of drinking water - Yes / No | | | | | | | | Availability of toilet & others Yes / No | | | | Communication and transport facilities (l except for Village Pin Code ,If not availabl viz; a for < 5 Kms, b for 5-10 Kms and c f available is given). | | | | | | | |
|---|---|---|---|---|---|---|---|---|---|---|---|---|---|---|---|---|---|---|---|---|---|
| | | Tap water (Treated/Untreated) | Well water (Covered / Uncovered well) | Hand Pump | Tube wells / Bore well | Spring | River / Canal | Tank / Pond / Lake | Others | Community toilet including bath. | Community toilet excluding bath. | Rural sanitary mart or sanitary hardware outlet available near the village. | Community bio- gas or recycle of waste for productive use. | Post office(PO) | Sub post office (SPO) | Post & Telegraph office (P&TO) | Village Pin Code | Telephones (Land lines) | Public call office (PCO) | Mobile phone coverage | Internet cafes/ Common service centre (CSC) |
| 1 | 2 | 39 | 40 | 41 | 42 | 43 | 44 | 45 | 46 | 47 | 48 | 49 | 50 | 51 | 52 | 53 | 54 | 55 | 56 | 57 | 58 |
| 581 | Belpara | No | Yes | Yes | No | No | Yes | Yes | No | No | No | No | No | Yes | c | c | 767026 | Yes | Yes | Yes | Yes |
| 582 | Nunhad | No | Yes | Yes | No | No | Yes | Yes | No | No | No | No | No | a | a | a | 767026 | Yes | Yes | Yes | Yes |
| 583 | Sarmuhan | No | Yes | Yes | No | No | No | Yes | No | No | No | No | No | Yes | b | b | 767026 | Yes | | Yes | b |
| 584 | Ainlabhata | No | Yes | Yes | No | No | No | Yes | No | No | No | No | No | c | b | b | 767026 | Yes | | Yes | c |
| 585 | Bhalukhai | No | Yes | Yes | No | No | No | Yes | No | No | No | No | No | b | c | c | 767026 | Yes | | Yes | c |
| 586 | Guhiriapadar | No | Yes | Yes | No | No | No | Yes | No | No | No | No | No | b | c | c | 767026 | c | c | Yes | c |
| 587 | Sagunbhadi | No | Yes | Yes | No | No | No | Yes | Yes | No | No | No | No | a | c | c | 767026 | a | a | Yes | c |
| 588 | Phulkani | No | Yes | Yes | No | No | No | Yes | No | No | No | No | No | b | b | b | 767026 | b | b | Yes | b |
| 589 | Dunguripali | No | Yes | Yes | No | No | No | Yes | No | No | No | No | No | a | a | a | 767026 | Yes | | Yes | a |
| 590 | Uding | No | Yes | Yes | No | No | Yes | Yes | No | No | No | No | No | b | a | b | 767026 | Yes | | Yes | Yes |
| 591 | Salandi | No | Yes | Yes | No | No | Yes | Yes | No | No | No | No | No | Yes | c | b | 767026 | Yes | | Yes | c |
| 592 | Kharbahali | No | Yes | Yes | No | No | No | Yes | Yes | No | No | No | No | a | c | c | 767026 | Yes | | Yes | c |
| 593 | Bharuapali | No | Yes | Yes | No | No | No | Yes | No | No | No | No | No | c | c | c | 767026 | Yes | | Yes | c |
| 594 | Bhutungpara | No | Yes | Yes | No | No | No | Yes | No | No | No | No | No | a | a | a | 767026 | c | Yes | Yes | a |
| 595 | Kanut | No | Yes | Yes | No | No | No | Yes | No | No | No | No | No | Yes | c | b | 767026 | Yes | Yes | Yes | b |
| 596 | Tanla | No | Yes | Yes | No | No | No | Yes | No | No | No | No | No | b | a | b | 767026 | Yes | Yes | Yes | b |
| 597 | Padampur | No | Yes | Yes | No | No | Yes | Yes | No | No | No | No | No | b | c | c | 767026 | Yes | | Yes | c |
| 598 | Semelpali | No | Yes | Yes | No | No | Yes | Yes | No | No | No | No | No | b | a | c | 767026 | c | c | Yes | b |
| 599 | Sihini | No | Yes | Yes | No | Yes | Yes | Yes | No | No | No | No | No | b | a | c | 767026 | Yes | | Yes | b |
| 600 | Mandal | Yes | Yes | Yes | No | Yes | Yes | Yes | Yes | No | No | No | No | Yes | b | c | 767026 | Yes | Yes | Yes | b |
| 601 | Bhatapara | No | Yes | Yes | No | No | Yes | Yes | No | No | No | No | No | b | a | c | 767026 | Yes | | Yes | b |
| 602 | Katapali | Yes | Yes | Yes | No | No | Yes | Yes | No | No | No | No | No | a | b | b | 767026 | c | c | Yes | c |
| 603 | Kenkeba | Yes | Yes | Yes | No | No | Yes | Yes | No | No | No | No | No | a | b | b | 767026 | c | c | Yes | b |
| 604 | Radbahal | No | Yes | Yes | No | No | Yes | Yes | No | No | No | No | No | b | a | a | 767026 | Yes | | Yes | b |
| 605 | Ainlapali | No | Yes | Yes | No | No | No | Yes | No | No | No | No | No | a | c | b | 767026 | a | a | Yes | c |
| 606 | Hatkat | No | Yes | Yes | No | No | No | Yes | No | No | No | No | No | b | b | c | 767026 | a | a | Yes | c |
| 607 | Khalkhali | No | Yes | Yes | No | No | Yes | Yes | No | No | No | No | No | b | c | c | 767026 | b | b | Yes | b |
| 608 | Jharphatamunda | No | Yes | Yes | No | No | No | Yes | No | No | No | No | No | a | c | c | 767025 | c | c | Yes | c |
| 609 | Dangartal | No | Yes | Yes | No | No | No | Yes | No | No | No | No | No | a | c | c | 767025 | c | c | Yes | a |
| 610 | Dahimal | No | Yes | Yes | No | No | No | Yes | No | No | No | No | No | c | c | c | 767026 | Yes | | Yes | c |
| 611 | Kurenbahli | No | Yes | Yes | No | No | No | Yes | No | No | No | No | No | a | c | c | 767025 | c | c | Yes | c |
| 612 | Jalia | No | Yes | Yes | No | No | Yes | Yes | No | No | No | No | No | a | c | c | 767026 | Yes | | Yes | c |
| 613 | Dhumabhata | No | Yes | Yes | No | No | Yes | Yes | No | No | No | No | No | Yes | c | c | 767026 | Yes | Yes | Yes | c |
| 614 | Raikhal | No | Yes | Yes | No | No | Yes | Yes | No | No | No | No | No | a | c | c | 767026 | a | a | Yes | c |
| 615 | Solekela | No | Yes | Yes | No | No | No | Yes | No | No | No | No | No | Yes | c | c | 767026 | Yes | Yes | Yes | c |
| 616 | Madhyapur | Yes | Yes | Yes | No | No | Yes | Yes | No | No | No | No | No | Yes | c | c | 767026 | Yes | | Yes | c |

If amenities available code -Yes is given
le within the village , the distance range code
for 10+ kms of nearest place where facility is

Village connected to highways,village roads, banks & credit societies (If amenities
range code viz; a for < 5 Kms, b for 5-10 Kms and c for 10+

| Private courier facility | Bus service (Public & Private) | Railway stations | Auto/Modified Autos | Taxis and Vans | Tractors | Cycle-pulled rickshaws(Manual & Machine driven) | Carts driven by animals | Sea /River ferry service | Connected to national highway(NH) | Connected to state highway(SH) | Connected to major district road (MDR) | Connected to others district road | Pucca roads | Kutchcha roads | Name of Village | Serial Number |
|---|---|---|---|---|---|---|---|---|---|---|---|---|---|---|---|---|
| 59 | 60 | 61 | 62 | 63 | 64 | 65 | 66 | 67 | 68 | 69 | 70 | 71 | 72 | 73 | 2 | 1 |
| Yes | Yes | c | Yes | Yes | Yes | Yes | Yes | c | | Yes | Yes | Yes | Yes | Yes | Belpara | 581 |
| Yes | Yes | c | Yes | Yes | Yes | Yes | Yes | Yes | a | Yes | Yes | Yes | Yes | Yes | Nunhad | 582 |
| b | a | c | b | b | b | Yes | Yes | c | | b | b | c | Yes | Yes | Sarmuhan | 583 |
| c | b | c | c | c | c | Yes | Yes | c | c | c | c | c | c | Yes | Ainlabhata | 584 |
| c | b | c | c | a | c | Yes | Yes | b | b | a | a | b | Yes | Yes | Bhalukhai | 585 |
| c | c | c | c | a | c | Yes | c | b | b | a | a | c | c | Yes | Guhiriapadar | 586 |
| c | a | c | c | c | a | Yes | Yes | a | a | c | c | a | a | Yes | Sagunbhadi | 587 |
| b | b | b | b | b | a | Yes | Yes | b | b | b | b | c | c | Yes | Phulkani | 588 |
| a | Yes | a | a | a | a | Yes | Yes | a | a | a | a | a | Yes | Yes | Dunguripali | 589 |
| c | Yes | c | c | b | a | Yes | Yes | b | b | Yes | Yes | c | Yes | Yes | Uding | 590 |
| c | Yes | c | Yes | b | Yes | Yes | Yes | c | | Yes | Yes | c | Yes | Yes | Salandi | 591 |
| c | a | c | c | a | c | Yes | Yes | a | a | a | a | a | a | Yes | Kharbahali | 592 |
| Yes | a | c | Yes | c | Yes | Yes | Yes | c | c | c | c | Yes | c | Yes | Bharuapali | 593 |
| a | a | b | a | a | a | Yes | Yes | a | a | a | a | a | a | Yes | Bhutungpara | 594 |
| b | Yes | b | Yes | Yes | Yes | Yes | Yes | c | | Yes | Yes | Yes | Yes | Yes | Kanut | 595 |
| b | a | c | c | a | a | Yes | Yes | b | b | a | a | a | a | Yes | Tanla | 596 |
| c | b | c | Yes | Yes | Yes | Yes | Yes | b | b | b | b | Yes | b | Yes | Padampur | 597 |
| b | b | c | b | b | Yes | Yes | Yes | b | b | b | b | c | Yes | Yes | Semelpali | 598 |
| b | b | c | Yes | b | Yes | Yes | Yes | b | b | b | b | c | Yes | Yes | Sihini | 599 |
| Yes | Yes | c | Yes | Yes | Yes | Yes | Yes | Yes | | c | Yes | Yes | Yes | Yes | Mandal | 600 |
| b | b | c | b | b | c | Yes | Yes | b | b | b | b | c | Yes | Yes | Bhatapara | 601 |
| c | a | a | c | b | c | Yes | Yes | a | a | c | c | c | Yes | Yes | Katapali | 602 |
| b | a | c | b | b | c | Yes | Yes | a | a | c | c | Yes | Yes | Yes | Kenkeba | 603 |
| b | b | c | b | b | Yes | Yes | Yes | b | b | b | b | b | Yes | Yes | Radbahal | 604 |
| c | Yes | c | a | a | a | Yes | Yes | a | a | a | a | a | Yes | Yes | Ainlapali | 605 |
| c | a | c | a | a | c | Yes | Yes | b | b | b | b | Yes | c | Yes | Hatkat | 606 |
| b | b | c | c | b | b | Yes | Yes | b | b | b | b | b | Yes | Yes | Khalkhali | 607 |
| c | a | c | a | a | b | Yes | Yes | a | a | c | c | c | Yes | Yes | Jharphatamunda | 608 |
| a | Yes | c | a | a | a | Yes | Yes | a | a | c | c | c | Yes | Yes | Dangartal | 609 |
| c | c | c | c | b | c | Yes | c | c | c | b | b | c | Yes | Yes | Dahimal | 610 |
| c | a | c | a | a | b | Yes | Yes | a | a | c | c | c | Yes | Yes | Kurenbahli | 611 |
| c | Yes | c | c | a | Yes | Yes | Yes | a | a | a | a | Yes | Yes | Yes | Jalia | 612 |
| Yes | Yes | c | Yes | Yes | Yes | Yes | Yes | c | | c | c | Yes | Yes | Yes | Dhumabhata | 613 |
| c | a | a | b | a | a | Yes | Yes | a | a | a | a | a | Yes | Yes | Raikhal | 614 |
| Yes | Yes | c | Yes | Yes | Yes | Yes | Yes | c | | c | c | c | Yes | Yes | Solekela | 615 |
| Yes | Yes | c | Yes | c | Yes | Yes | Yes | c | | c | c | c | c | Yes | Madhyapur | 616 |

s available code -Yes is given, If not available within the village , the distance - kms of nearest place where facility is available is given).

Availability of miscellaneous facilities (If amenities available code -Yes is gi available within the village , the distance range code viz; a for < 5 Kms, b f and c for 10+ kms of nearest place where facility is available is given).

| Serial Number | Name of Village | Water bounded macadam(WBM) roads | Navigable waterway (river/canal)(NW) | Footpaths (FP) | Commercial & Co-operative Banks | ATM | Agricultural Credit Societies | Self-Help Group (SHG) | Public distribution system (PDS) shop | Mandis / Regular market | Weekly Haat | Agricultural marketing society | Integrated Child Development Scheme (Nutritional Centres) | Anganwadi Centre (Nutritional Centres) | Others (Nutritional Centres) | ASHA (Accredited Social Health Activist) | Community centre with/without TV | Sports Field, | Sports Club / Recreation Centre | Cinema / Video Hall | Public Library | Public Reading Room |
|---|---|---|---|---|---|---|---|---|---|---|---|---|---|---|---|---|---|---|---|---|---|---|
| 1 | 2 | 74 | 75 | 76 | 77 | 78 | 79 | 80 | 81 | 82 | 83 | 84 | 85 | 86 | 87 | 88 | 89 | 90 | 91 | 92 | 93 | 94 |
| 581 | Belpara | Yes | c | Yes | Yes | Yes | Yes | Yes | Yes | Yes | Yes | Yes | Yes | Yes | Yes | Yes | Yes | Yes | Yes | Yes | Yes | Yes |
| 582 | Nunhad | a | Yes | Yes | a | a | a | Yes | Yes | b | Yes | c | Yes | Yes | c | Yes | Yes | Yes | Yes | c | c | b |
| 583 | Sarmuhan | c | c | Yes | b | b | b | Yes | Yes | c | a | c | c | Yes | c | Yes | c | Yes | Yes | c | c | a |
| 584 | Ainlabhata | c | c | Yes | c | c | c | Yes | c | a | b | c | c | Yes | c | Yes | c | c | b | c | b | a |
| 585 | Bhalukhai | c | b | Yes | c | c | c | Yes | Yes | a | a | Yes | c | Yes | c | Yes | c | Yes | Yes | c | b | a |
| 586 | Guhiriapadar | c | b | Yes | c | c | c | a | c | a | a | c | c | c | c | b | c | c | b | c | b | b |
| 587 | Sagunbhadi | Yes | a | Yes | c | c | c | Yes | c | a | b | c | c | Yes | c | Yes | c | c | a | c | a | b |
| 588 | Phulkani | Yes | b | Yes | b | b | b | Yes | Yes | b | a | b | b | Yes | b | Yes | b | Yes | Yes | b | b | c |
| 589 | Dunguripali | c | a | Yes | a | a | a | Yes | b | b | b | b | b | Yes | b | Yes | b | Yes | Yes | b | a | b |
| 590 | Uding | a | b | Yes | b | b | b | Yes | b | c | a | b | b | Yes | b | Yes | b | b | b | b | b | b |
| 591 | Salandi | c | c | Yes | b | b | b | Yes | a | a | a | a | Yes | Yes | a | Yes | a | Yes | Yes | a | a | b |
| 592 | Kharbahali | b | a | Yes | c | c | c | Yes | b | a | a | b | b | Yes | b | Yes | b | b | a | b | a | b |
| 593 | Bharuapali | b | c | Yes | c | c | c | Yes | Yes | a | a | a | Yes | Yes | a | Yes | Yes | Yes | Yes | a | b | b |
| 594 | Bhutungpara | b | a | Yes | b | b | b | Yes | b | a | b | b | b | Yes | b | Yes | b | b | b | b | a | b |
| 595 | Kanut | c | c | Yes | b | b | b | Yes | Yes | a | Yes | a | Yes | Yes | a | Yes | a | Yes | Yes | a | b | b |
| 596 | Tanla | c | b | Yes | c | c | c | Yes | a | c | b | a | a | Yes | a | Yes | a | Yes | Yes | a | a | b |
| 597 | Padampur | c | b | Yes | b | b | b | Yes | Yes | b | b | b | Yes | Yes | b | Yes | b | Yes | Yes | b | b | a |
| 598 | Semelpali | c | b | Yes | b | b | b | Yes | a | a | Yes | a | a | Yes | a | Yes | a | Yes | a | a | a | a |
| 599 | Sihini | c | b | Yes | b | b | b | Yes | Yes | a | Yes | Yes | Yes | Yes | b | Yes | b | Yes | Yes | b | a | a |
| 600 | Mandal | c | Yes | Yes | b | b | b | Yes | Yes | Yes | Yes | Yes | Yes | Yes | Yes | Yes | Yes | Yes | Yes | a | Yes | Yes |
| 601 | Bhatapara | c | b | Yes | b | b | b | b | a | b | a | a | a | Yes | a | Yes | a | a | b | a | c | a |
| 602 | Katapali | c | a | Yes | b | b | b | Yes | Yes | b | a | a | a | Yes | a | Yes | a | a | a | a | c | a |
| 603 | Kenkeba | c | a | Yes | b | b | b | Yes | a | a | a | a | a | Yes | a | Yes | a | a | b | a | c | b |
| 604 | Radbahal | c | b | Yes | b | b | b | Yes | c | a | b | c | c | Yes | c | Yes | c | Yes | a | c | b | b |
| 605 | Ainlapali | c | a | Yes | b | b | b | Yes | c | b | a | c | c | c | c | Yes | c | c | b | c | b | b |
| 606 | Hatkat | c | b | Yes | b | b | b | Yes | c | a | b | c | c | Yes | c | Yes | c | c | b | c | a | c |
| 607 | Khalkhali | c | Yes | Yes | c | c | c | Yes | b | a | b | b | b | Yes | b | Yes | b | b | b | b | b | c |
| 608 | Jharphatamunda | c | a | Yes | c | c | c | Yes | c | b | b | c | c | Yes | c | Yes | c | c | a | c | a | c |
| 609 | Dangartal | c | a | Yes | c | c | c | Yes | b | a | b | b | b | Yes | b | Yes | b | b | a | b | b | b |
| 610 | Dahimal | c | c | Yes | c | c | c | Yes | a | b | b | a | a | Yes | a | Yes | a | a | b | a | a | a |
| 611 | Kurenbahli | c | a | Yes | c | c | c | Yes | b | a | a | b | b | Yes | b | Yes | b | b | a | b | a | b |
| 612 | Jalia | b | a | Yes | c | c | c | Yes | Yes | a | Yes | a | a | Yes | a | Yes | a | Yes | Yes | a | c | a |
| 613 | Dhumabhata | b | c | Yes | c | c | c | Yes | Yes | Yes | Yes | b | Yes | Yes | b | Yes | Yes | Yes | Yes | b | Yes | Yes |
| 614 | Raikhal | c | a | Yes | c | c | c | Yes | a | a | a | a | a | Yes | a | Yes | a | a | a | a | c | a |
| 615 | Solekela | Yes | c | Yes | c | c | c | Yes | Yes | Yes | Yes | a | Yes | Yes | a | Yes | Yes | Yes | Yes | a | Yes | Yes |
| 616 | Madhyapur | c | c | Yes | c | c | c | Yes | Yes | b | Yes | b | Yes | Yes | b | Yes | Yes | Yes | Yes | b | c | b |

| iven, If not or 5-10 Kms | | | Availability of electricity (Yes/No) | | | | Nearest Town | | Name of Village | Serial Number |
|---|---|---|---|---|---|---|---|---|---|---|
| Newspaper Supply | Assembly Polling station | Birth & Death Registration Office | Power Supply for Domestic Use (ED) | Power Supply for Agricultural Use (EAG) | Power Supply for Commercial Use (EC) | Power Supply for All Uses (EA) | Name | Distance range code i.e. a for < 5 Kms, b for 5-10 Kms and c for 10+ kms . | | |
| 95 | 96 | 97 | 98 | 99 | 100 | 101 | 102 | 103 | 2 | 1 |
| Yes | Yes | Yes | Yes | Yes | Yes | Yes | KANTABANJI | c | Belpara | 581 |
| Yes | Yes | c | Yes | Yes | Yes | Yes | KANTABANJI | c | Nunhad | 582 |
| Yes | Yes | b | Yes | Yes | No | No | KANTABANJI | c | Sarmuhan | 583 |
| Yes | Yes | b | Yes | Yes | Yes | Yes | KANTABANJI | c | Ainlabhata | 584 |
| Yes | Yes | c | Yes | No | No | No | KANTABANJI | c | Bhalukhai | 585 |
| b | a | b | Yes | Yes | No | No | KANTABANJI | c | Guhiriapadar | 586 |
| Yes | b | b | Yes | No | No | No | KANTABANJI | c | Sagunbhadi | 587 |
| Yes | Yes | b | Yes | Yes | Yes | Yes | KANTABANJI | c | Phulkani | 588 |
| Yes | Yes | c | Yes | Yes | Yes | No | KANTABANJI | c | Dunguripali | 589 |
| Yes | Yes | b | Yes | Yes | Yes | No | KANTABANJI | b | Uding | 590 |
| Yes | Yes | c | Yes | Yes | Yes | No | KANTABANJI | b | Salandi | 591 |
| Yes | b | c | Yes | Yes | No | No | KANTABANJI | c | Kharbahali | 592 |
| Yes | Yes | c | Yes | Yes | No | No | KANTABANJI | c | Bharuapali | 593 |
| Yes | Yes | c | Yes | Yes | No | No | KANTABANJI | c | Bhutungpara | 594 |
| Yes | Yes | c | Yes | Yes | Yes | Yes | KANTABANJI | c | Kanut | 595 |
| Yes | Yes | c | Yes | Yes | No | No | KANTABANJI | c | Tanla | 596 |
| Yes | Yes | c | Yes | Yes | No | No | KANTABANJI | c | Padampur | 597 |
| Yes | Yes | c | Yes | Yes | Yes | Yes | KANTABANJI | c | Semelpali | 598 |
| Yes | Yes | c | Yes | Yes | Yes | Yes | PATNAGARH | c | Sihini | 599 |
| Yes | Yes | c | Yes | Yes | Yes | Yes | PATNAGARH | c | Mandal | 600 |
| Yes | Yes | c | Yes | Yes | Yes | Yes | PATNAGARH | c | Bhatapara | 601 |
| Yes | a | c | No | No | No | No | PATNAGARH | c | Katapali | 602 |
| Yes | Yes | c | Yes | Yes | Yes | Yes | PATNAGARH | c | Kenkeba | 603 |
| Yes | Yes | c | Yes | Yes | Yes | Yes | PATNAGARH | c | Radbahal | 604 |
| Yes | b | c | Yes | Yes | Yes | Yes | PATNAGARH | c | Ainlapali | 605 |
| Yes | Yes | c | Yes | Yes | Yes | Yes | PATNAGARH | c | Hatkat | 606 |
| Yes | a | b | Yes | Yes | Yes | Yes | PATNAGARH | c | Khalkhali | 607 |
| Yes | Yes | c | No | No | No | No | PATNAGARH | c | Jharphatamunda | 608 |
| Yes | Yes | c | Yes | No | No | No | PATNAGARH | c | Dangartal | 609 |
| Yes | a | c | Yes | No | No | No | RAYAGADA | c | Dahimal | 610 |
| Yes | b | c | Yes | No | No | No | PATNAGARH | c | Kurenbahli | 611 |
| Yes | Yes | c | Yes | Yes | Yes | Yes | PATNAGARH | c | Jalia | 612 |
| Yes | Yes | c | Yes | Yes | Yes | Yes | RAYAGADA | c | Dhumabhata | 613 |
| Yes | Yes | c | Yes | Yes | No | No | PATNAGARH | c | Raikhal | 614 |
| Yes | Yes | c | Yes | No | Yes | No | PATNAGARH | c | Solekela | 615 |
| Yes | Yes | c | Yes | Yes | Yes | Yes | PATNAGARH | c | Madhyapur | 616 |

Land Use

| Serial Number | Name of Village | Area under different types of land use ( in hectares rounded up to one decimal place) | | | | | | | | | | |
|---|---|---|---|---|---|---|---|---|---|---|---|---|
| | | Forests | Area under Non-agricultural Uses | Barren and Un-cultivable land | Permanent Pastures and Other Grazing Lands | Land Under Miscellaneous Tree Crops etc. | Culturable Waste Land | Fallow lands other than current fallows | Current Fallows | Net Area Sown | Total Irrigated Land Area | Total Un-irrigated Land Area |
| 1 | 2 | 104 | 105 | 106 | 107 | 108 | 109 | 110 | 111 | 112 | 113 | 114 |
| 581 | Belpara | 197.8 | 942.3 | 0 | 0 | 0 | 146.9 | 0 | 0 | 0 | 0 | 0 |
| 582 | Nunhad | 24 | 9.4 | 85.1 | 0 | 0 | 28.4 | 0 | 0 | 510.1 | 100.6 | 409.4 |
| 583 | Sarmuhan | 42.8 | 218.4 | 1.4 | 245.3 | 70.3 | 99.8 | 0 | 0 | 0 | 0 | 0 |
| 584 | Ainlabhata | 35.8 | 44 | 0.6 | 148.3 | 23 | 60.3 | 0 | 0 | 0 | 0 | 0 |
| 585 | Bhalukhai | 127.6 | 54.5 | 27 | 185 | 24.2 | 85.8 | 0 | 0 | 0 | 0 | 0 |
| 586 | Guhiriapadar | 16.4 | 7 | 30.4 | 35.3 | 14.5 | 14.3 | 12.2 | 0 | 0 | 0 | 0 |
| 587 | Sagunbhadi | 0.1 | 21.8 | 8.3 | 0 | 0 | 0 | 0 | 0 | 156.8 | 0.8 | 156 |
| 588 | Phulkani | 47.3 | 6.6 | 35 | 59.4 | 0 | 0 | 0 | 0 | 448.7 | 4 | 444.7 |
| 589 | Dunguripali | 64 | 105.9 | 0 | 166.7 | 0 | 67.5 | 0 | 0 | 0 | 0 | 0 |
| 590 | Uding | 0 | 20.4 | 0 | 0 | 0 | 18.7 | 0 | 0 | 177 | 0 | 177 |
| 591 | Salandi | 37.2 | 120 | 425.1 | 91.9 | 0 | 47.8 | 0 | 0 | 0 | 0 | 0 |
| 592 | Kharbahali | 10.8 | 1.5 | 13.8 | 10.3 | 0 | 0 | 0 | 0 | 147.5 | 4 | 143.4 |
| 593 | Bharuapali | 0 | 53.8 | 75 | 40.5 | 0 | 0 | 0 | 0 | 689.7 | 63.6 | 626.1 |
| 594 | Bhutungpara | 10.5 | 29.4 | 103.8 | 0 | 0 | 85.4 | 0 | 0 | 0 | 0 | 0 |
| 595 | Kanut | 67.4 | 166.4 | 213.8 | 0 | 0 | 59.3 | 0 | 0 | 0 | 0 | 0 |
| 596 | Tanla | 46.2 | 65.5 | 98.8 | 0 | 0 | 130.6 | 0 | 0 | 0 | 0 | 0 |
| 597 | Padampur | 1.5 | 6.7 | 60.5 | 0 | 0 | 63.8 | 0 | 0 | 315.5 | 0 | 315.5 |
| 598 | Semelpali | 0 | 160.8 | 0 | 0 | 53.2 | 0 | 0 | 0 | 0 | 0 | 0 |
| 599 | Sihini | 36.2 | 23 | 59.1 | 57 | 1.6 | 1.4 | 0.6 | 530 | 0 | 0 | 0 |
| 600 | Mandal | 22.2 | 0.1 | 0 | 0 | 0 | 105.6 | 0 | 0.2 | 606.9 | 0 | 606.9 |
| 601 | Bhatapara | 7.1 | 7.6 | 35.6 | 13.2 | 0 | 0.6 | 0.4 | 125.6 | 0 | 0 | 0 |
| 602 | Katapali | 40 | 29.8 | 60.7 | 64.4 | 0 | 0 | 4.6 | 2.3 | 0 | 0 | 0 |
| 603 | Kenkeba | 22.2 | 31.5 | 106.5 | 49.8 | 0 | 0.1 | 2 | 2 | 0 | 0 | 0 |
| 604 | Radbahal | 11.1 | 11.4 | 55.8 | 20.5 | 0 | 0 | 0.6 | 0.6 | 584 | 0 | 584 |
| 605 | Ainlapali | 0 | 4.5 | 7.4 | 40.2 | 0 | 0 | 0 | 0 | 0 | 0 | 0 |
| 606 | Hatkat | 25.2 | 15.4 | 43.9 | 138.5 | 0 | 0 | 0 | 0 | 0 | 0 | 0 |
| 607 | Khalkhali | 11.2 | 7 | 35.7 | 63.1 | 0 | 0 | 0 | 0 | 0 | 0 | 0 |
| 608 | Jharphatamunda | 34.9 | 18.6 | 121.5 | 48.3 | 0 | 2.1 | 3.8 | 1.9 | 0 | 0 | 0 |
| 609 | Dangartal | 15.3 | 5.1 | 141.5 | 26.2 | 0 | 0.2 | 1.7 | 1 | 0 | 0 | 0 |
| 610 | Dahimal | 187.6 | 20.8 | 38.4 | 93.1 | 0 | 0 | 0 | 0 | 0 | 0 | 0 |
| 611 | Kurenbahli | 49.3 | 8.1 | 3.4 | 27.4 | 0 | 0.7 | 3.9 | 3.2 | 0 | 0 | 0 |
| 612 | Jalia | 111.9 | 35.4 | 173.8 | 79 | 0 | 58.9 | 3.1 | 1.9 | 0 | 0 | 0 |
| 613 | Dhumabhata | 216.6 | 136.8 | 540.6 | 182.5 | 0 | 2 | 5.6 | 46.9 | 0 | 0 | 0 |
| 614 | Raikhal | 20.9 | 18.1 | 54.8 | 29.9 | 0 | 0 | 3.1 | 2.3 | 0 | 0 | 0 |
| 615 | Solekela | 5.8 | 103.3 | 220.4 | 411.4 | 26.8 | 0 | 0.3 | 0 | 0 | 0 | 0 |
| 616 | Madhyapur | 2.7 | 15.8 | 52.8 | 58 | 0 | 0.4 | 0.7 | 1 | 449.8 | 0 | 449.8 |

| Area irrigated by source (in hectare). | | | | | Name of three most important commodities manufactured | | | Name of Village | Serial Number |
|---|---|---|---|---|---|---|---|---|---|
| Canals ( C ) | Wells/Tube-wells(W/TW) | Tanks/Lakes(T/L) | Water Falls(WF) | Others(O) | First | Second | Third | | |
| 115 | 116 | 117 | 118 | 119 | 120 | 121 | 122 | 2 | 1 |
| 0 | 0 | 0 | 0 | 0 | | | | Belpara | 581 |
| 100.6 | 0 | 0 | 0 | 0 | | | | Nunhad | 582 |
| 0 | 0 | 0 | 0 | 0 | | | | Sarmuhan | 583 |
| 0 | 0 | 0 | 0 | 0 | | | | Ainlabhata | 584 |
| 0 | 0 | 0 | 0 | 0 | | | | Bhalukhai | 585 |
| 0 | 0 | 0 | 0 | 0 | | | | Guhiriapadar | 586 |
| 0.8 | 0 | 0 | 0 | 0 | | | | Sagunbhadi | 587 |
| 4 | 0 | 0 | 0 | 0 | | | | Phulkani | 588 |
| 0 | 0 | 0 | 0 | 0 | | | | Dunguripali | 589 |
| 0 | 0 | 0 | 0 | 0 | | | | Uding | 590 |
| 0 | 0 | 0 | 0 | 0 | | | | Salandi | 591 |
| 4 | 0 | 0 | 0 | 0 | | | | Kharbahali | 592 |
| 63.6 | 0 | 0 | 0 | 0 | | | | Bharuapali | 593 |
| 0 | 0 | 0 | 0 | 0 | | | | Bhutungpara | 594 |
| 0 | 0 | 0 | 0 | 0 | | | | Kanut | 595 |
| 0 | 0 | 0 | 0 | 0 | | | | Tanla | 596 |
| 0 | 0 | 0 | 0 | 0 | | | | Padampur | 597 |
| 0 | 0 | 0 | 0 | 0 | | | | Semelpali | 598 |
| 0 | 0 | 0 | 0 | 0 | | | | Sihini | 599 |
| 0 | 0 | 0 | 0 | 0 | | | | Mandal | 600 |
| 0 | 0 | 0 | 0 | 0 | | | | Bhatapara | 601 |
| 0 | 0 | 0 | 0 | 0 | | | | Katapali | 602 |
| 0 | 0 | 0 | 0 | 0 | | | | Kenkeba | 603 |
| 0 | 0 | 0 | 0 | 0 | | | | Radbahal | 604 |
| 0 | 0 | 0 | 0 | 0 | | | | Ainlapali | 605 |
| 0 | 0 | 0 | 0 | 0 | | | | Hatkat | 606 |
| 0 | 0 | 0 | 0 | 0 | | | | Khalkhali | 607 |
| 0 | 0 | 0 | 0 | 0 | | | | Jharphatamunda | 608 |
| 0 | 0 | 0 | 0 | 0 | | | | Dangartal | 609 |
| 0 | 0 | 0 | 0 | 0 | | | | Dahimal | 610 |
| 0 | 0 | 0 | 0 | 0 | | | | Kurenbahli | 611 |
| 0 | 0 | 0 | 0 | 0 | | | | Jalia | 612 |
| 0 | 0 | 0 | 0 | 0 | | | | Dhumabhata | 613 |
| 0 | 0 | 0 | 0 | 0 | | | | Raikhal | 614 |
| 0 | 0 | 0 | 0 | 0 | | | | Solekela | 615 |
| 0 | 0 | 0 | 0 | 0 | | | | Madhyapur | 616 |

| Sr.No. | Name village | Location code no. | Total area of the village ( in hectares rounded up to one decimal place) | Total population ( 2011 census ) | Number of households (2011 census) | Number of educational amenities available. (I the village , the distance range code viz; a fc Kms and c for 10+ kms of nearest place where is given). | | | | | | | | |
|---|---|---|---|---|---|---|---|---|---|---|---|---|---|---|
| | | | | | | Pre-Primary school (PP) | Primary school (P) | Middle school (M) | Secondary School (S) | Senior Secondary school (SS) | Degree college of arts science & commerce (ASC) | Engineering college(EC) | Medical college (MC) | Management institute (MI) |
| 1 | 2 | 3 | 4 | 5 | 6 | 7 | 8 | 9 | 10 | 11 | 12 | 13 | 14 | 15 |
| 617 | Khairmal | 420991 | 605 | 1708 | 391 | | 2 b | a | c | c | c | c | c | |
| 618 | Bhlubahali | 420992 | 204 | 606 | 141 a | | 1 b | b | c | b | c | c | c | |
| 619 | Bahabal | 420993 | 616 | 1262 | 326 | | 1 | 1 | 1 c | c | c | | c | |
| 620 | Malpara | 420994 | 370 | 631 | 199 | | 1 b | a | c | c | c | | c | |
| 621 | Suanbahal | 420995 | 291 | 676 | 169 a | | 1 a | a | a | c | c | | c | |
| 622 | Muribahal | 420996 | 337 | 559 | 147 b | | 1 b | b | b | b | c | | c | |
| 623 | Lathakend | 420997 | 446 | 1417 | 342 a | | 1 | 1 a | a | b | c | | c | |
| 624 | Bichhubahali | 420998 | 548 | 1388 | 361 | | 1 | 1 a | c | a | c | c | c | |
| 625 | Pandrijor | 420999 | 392 | 749 | 202 | | 1 | 1 b | c | b | c | c | c | |
| 626 | Gidhmal | 421000 | 456 | 530 | 116 | | 1 | 1 a | c | c | c | c | c | |
| 627 | Karlabahali | 421001 | 689 | 1425 | 348 | | 1 | 1 b | c | b | c | c | c | |
| 628 | Mundapala | 421002 | 413 | 1092 | 264 | | 1 b | b | c | c | c | c | c | |
| 629 | Dakara | 421003 | 565 | 1233 | 319 c | | 1 | 1 a | c | a | c | c | c | |
| 630 | Bangomundabahal | 421004 | 365 | 861 | 212 c | | 1 a | a | c | a | c | c | c | |
| 631 | Chandrapura | 421005 | 314 | 616 | 170 c | | 1 a | a | c | a | c | c | c | |
| **Block T O T A L :** | | | **49917** | **128916** | **31759** | **5** | **155** | **60** | **26** | **5** | **3** | **0** | **0** | **0** |

| f not available within or < 5 Kms, b for 5-10 e facility is available | | | | | Number of Medical Amenities available. (If not available within the village , the distance range code viz; a for < 5 Kms, b for 5-10 Kms and c for 10+ kms of nearest place where facility is available is given). | | | | | | | | | | | | Number of Non-Government Medical Amenities available. | | | | | | | Name of Village | Serial Number |
|---|---|---|---|---|---|---|---|---|---|---|---|---|---|---|---|---|---|---|---|---|---|---|---|---|---|
| Polytechnic (Pt) | Vocational training school /ITI | Non-formal training centre (NFTC) | Special school for disabled (SSD) | Others (specify) | Community health centre (CHC) | Primary health centre (PHC) | Primary health sub centre (PHS) | Maternity and child welfare centre (MCW) | T.B. clinic (TBC) | Hospital-allopathic (HA) | Hospital-alternative medicine (HO) | Dispensary (D) | Veterinary hospital (VH) | Mobile health clinic (MHC) | Family welfare centre (FWC) | Charitable non Govt. hospital/Nursing home. | Medical practitioner with MBBS Degree | Medical practitioner with other degree | Medical practitioner with no degree | Traditional practitioner and faith healer . | Medicine Shop | Others | | |
| 16 | 17 | 18 | 19 | 20 | 21 | 22 | 23 | 24 | 25 | 26 | 27 | 28 | 29 | 30 | 31 | 32 | 33 | 34 | 35 | 36 | 37 | 38 | 2 | 1 |
| c | c | c | c | | c | c | 1 | c | b | c | c | b | c | c | c | 0 | 0 | 0 | 2 | 0 | 3 | 0 | Khairmal | 617 |
| c | c | c | | | c | c | b | c | b | b | c | c | b | c | c | 0 | 0 | 0 | 0 | 0 | 0 | 0 | Bhlubahali | 618 |
| c | c | c | c | | c | c | 1 | c | c | c | c | c | c | c | c | 0 | 0 | 0 | 2 | 0 | 3 | 0 | Bahabal | 619 |
| c | c | c | c | | c | c | b | c | b | c | c | a | c | c | c | 0 | 0 | 0 | 2 | 0 | 0 | 0 | Malpara | 620 |
| | c | | c | | c | c | a | c | b | c | c | b | a | c | c | 0 | 0 | 0 | 0 | 0 | 0 | 0 | Suanbahal | 621 |
| b | b | | c | | c | c | a | c | c | b | b | c | b | c | c | 0 | 0 | 0 | 0 | 1 | 0 | 0 | Muribahal | 622 |
| | | | | | c | c | b | c | b | c | c | a | c | c | c | 0 | 0 | 0 | 0 | 0 | 0 | 0 | Lathakend | 623 |
| | c | | | | c | c | b | c | c | a | c | c | a | c | c | 0 | 0 | 0 | 0 | 0 | 0 | 0 | Bichhubahali | 624 |
| | c | c | | | c | c | b | c | c | c | b | c | c | c | c | 0 | 0 | 0 | 0 | 0 | 0 | 0 | Pandrijor | 625 |
| c | c | c | | | c | c | a | b | c | c | b | c | c | c | c | 0 | 0 | 0 | 0 | 0 | 0 | 0 | Gidhmal | 626 |
| c | c | c | | | c | b | b | c | c | c | b | c | c | c | c | 0 | 0 | 0 | 0 | 0 | 0 | 0 | Karlabahali | 627 |
| c | c | c | | | c | b | a | c | c | c | b | c | c | c | c | 0 | 0 | 0 | 0 | 0 | 0 | 0 | Mundapala | 628 |
| c | c | c | c | | c | c | a | c | b | c | c | c | c | c | c | 0 | 0 | 0 | 1 | 0 | 0 | 0 | Dakara | 629 |
| c | c | c | c | | c | a | a | c | b | c | c | c | c | c | c | 0 | 0 | 0 | 1 | 0 | 0 | 0 | Bangomundabahal | 630 |
| c | c | c | c | | c | b | b | c | a | c | c | c | c | c | c | 0 | 0 | 0 | 1 | 0 | 0 | 0 | Chandrapura | 631 |
| **0** | **0** | **0** | **0** | **3** | **1** | **0** | **18** | **4** | **2** | **1** | **5** | **3** | **5** | **0** | **2** | **0** | **5** | **18** | **62** | **48** | **51** | **0** | | |

| Serial Number | Name of Village | Availability of drinking water - Yes / No | | | | | | | | Availability of toilet & others Yes / No | | | | Communication and transport facilities (l except for Village Pin Code ,If not availabl viz; a for < 5 Kms, b for 5-10 Kms and c f available is given). | | | | | | | |
|---|---|---|---|---|---|---|---|---|---|---|---|---|---|---|---|---|---|---|---|---|---|
| | | Tap water (Treated/Untreated) | Well water (Covered / Uncovered well) | Hand Pump | Tube wells / Bore well | Spring | River / Canal | Tank / Pond / Lake | Others | Community toilet including bath. | Community toilet excluding bath. | Rural sanitary mart or sanitary hardware outlet available near the village. | Community bio- gas or recycle of waste for productive use. | Post office(PO) | Sub post office (SPO) | Post & Telegraph office (P&TO) | Village Pin Code | Telephones (Land lines) | Public call office (PCO) | Mobile phone coverage | Internet cafes/ Common service centre (CSC) |
| 1 | 2 | 39 | 40 | 41 | 42 | 43 | 44 | 45 | 46 | 47 | 48 | 49 | 50 | 51 | 52 | 53 | 54 | 55 | 56 | 57 | 58 |
| 617 | Khairmal | No | Yes | Yes | No | No | No | Yes | No | No | No | No | No | Yes | c | c | 767026 | Yes | | Yes | c |
| 618 | Bhlubahali | No | Yes | Yes | No | No | No | Yes | No | No | No | No | No | a | a | b | 767026 | b | b | Yes | b |
| 619 | Bahabal | No | Yes | Yes | No | No | No | Yes | No | No | No | No | No | Yes | c | c | 767026 | Yes | | Yes | c |
| 620 | Malpara | No | Yes | Yes | No | No | No | Yes | No | No | No | No | No | c | c | c | 767026 | c | c | Yes | c |
| 621 | Suanbahal | No | Yes | Yes | No | No | No | Yes | No | No | No | No | No | c | a | c | 767026 | Yes | Yes | Yes | c |
| 622 | Muribahal | No | Yes | Yes | No | No | No | Yes | No | No | No | No | No | b | b | b | 767026 | b | b | Yes | c |
| 623 | Lathakend | No | Yes | Yes | No | No | No | Yes | No | No | No | No | No | a | a | a | 767039 | Yes | | Yes | c |
| 624 | Bichhubahali | No | Yes | Yes | No | No | No | Yes | No | No | No | No | No | Yes | c | a | 767039 | c | c | Yes | a |
| 625 | Pandrijor | No | Yes | Yes | No | No | Yes | Yes | No | No | No | No | No | c | a | b | 767039 | Yes | | Yes | b |
| 626 | Gidhmal | No | Yes | Yes | No | No | No | Yes | No | No | No | No | No | c | b | c | 767039 | Yes | | Yes | c |
| 627 | Karlabahali | No | Yes | Yes | No | No | No | Yes | No | No | No | Yes | No | b | c | c | 767039 | Yes | | Yes | b |
| 628 | Mundapala | No | Yes | Yes | No | No | No | Yes | No | No | No | No | No | c | b | b | 767026 | b | b | Yes | b |
| 629 | Dakara | No | Yes | Yes | No | No | No | Yes | No | No | No | No | No | a | c | c | 767026 | Yes | | Yes | c |
| 630 | Bangomundabahal | No | Yes | Yes | No | No | No | Yes | No | No | No | No | No | a | c | c | 767026 | c | c | Yes | c |
| 631 | Chandrapura | No | Yes | Yes | No | No | No | Yes | No | No | No | No | No | a | c | c | 767026 | Yes | | Yes | c |
| **Block T O T A L :** | | **6** | **119** | **119** | **0** | **3** | **40** | **119** | **9** | **0** | **0** | **1** | **0** | **23** | **1** | **0** | **119** | **63** | **13** | **119** | **5** |

If amenities available code -Yes is given
le within the village , the distance range code
for 10+ kms of nearest place where facility is

Village connected to highways,village roads, banks & credit societies (If amenities
range code viz; a for < 5 Kms, b for 5-10 Kms and c for 10+

| Private courier facility | Bus service (Public & Private) | Railway stations | Auto/Modified Autos | Taxis and Vans | Tractors | Cycle-pulled rickshaws(Manual & Machine driven) | Carts driven by animals | Sea /River ferry service | Connected to national highway(NH) | Connected to state highway(SH) | Connected to major district road (MDR) | Connected to others district road | Pucca roads | Kutchcha roads | Name of Village | Serial Number |
|---|---|---|---|---|---|---|---|---|---|---|---|---|---|---|---|---|
| 59 | 60 | 61 | 62 | 63 | 64 | 65 | 66 | 67 | 68 | 69 | 70 | 71 | 72 | 73 | 2 | 1 |
| c | b | c | Yes | c | Yes | Yes | Yes | c | | c | c | c | Yes | Yes | Khairmal | 617 |
| b | Yes | b | b | b | a | Yes | Yes | a | a | b | b | c | Yes | Yes | Bhlubahali | 618 |
| c | Yes | c | c | Yes | Yes | Yes | Yes | c | | b | b | c | Yes | Yes | Bahabal | 619 |
| c | a | c | c | Yes | Yes | Yes | Yes | c | c | b | b | c | Yes | Yes | Malpara | 620 |
| c | a | c | c | a | a | Yes | Yes | c | c | a | a | a | a | Yes | Suanbahal | 621 |
| c | b | c | c | b | b | Yes | Yes | b | b | b | b | b | b | Yes | Muribahal | 622 |
| c | Yes | c | c | b | a | Yes | Yes | a | a | Yes | Yes | c | Yes | Yes | Lathakend | 623 |
| a | a | a | a | a | Yes | Yes | Yes | c | | a | Yes | Yes | Yes | Yes | Bichhubahali | 624 |
| b | b | b | b | b | Yes | Yes | Yes | c | c | b | b | c | Yes | Yes | Pandrijor | 625 |
| c | c | c | c | c | c | Yes | Yes | c | c | c | c | c | Yes | Yes | Gidhmal | 626 |
| b | b | b | b | b | Yes | Yes | Yes | b | b | b | b | c | Yes | Yes | Karlabahali | 627 |
| b | a | b | b | b | b | Yes | Yes | c | c | b | b | a | Yes | Yes | Mundapala | 628 |
| c | Yes | c | Yes | Yes | Yes | Yes | Yes | a | a | c | c | c | Yes | Yes | Dakara | 629 |
| c | Yes | c | c | c | a | Yes | Yes | a | a | c | c | c | Yes | Yes | Bangomundabahal | 630 |
| c | a | c | c | c | Yes | Yes | Yes | a | a | c | c | c | Yes | Yes | Chandrapura | 631 |
| **12** | **29** | **0** | **22** | **24** | **49** | **119** | **111** | **4** | **0** | **6** | **16** | **26** | **70** | **119** | | |

s available code -Yes is given, If not available within the village , the distance - kms of nearest place where facility is available is given).

Availability of miscellaneous facilities (If amenities available code -Yes is gi available within the village , the distance range code viz; a for < 5 Kms, b f and c for 10+ kms of nearest place where facility is available is given).

| Serial Number | Name of Village | Water bounded macadam(WBM) roads | Navigable waterway (river/canal)(NW) | Footpaths (FP) | Commercial & Co-operative Banks | ATM | Agricultural Credit Societies | Self-Help Group (SHG) | Public distribution system (PDS) shop | Mandis / Regular market | Weekly Haat | Agricultural marketing society | Integrated Child Development Scheme (Nutritional Centres) | Anganwadi Centre (Nutritional Centres) | Others (Nutritional Centres) | ASHA (Accredited Social Health Activist) | Community centre with/without TV | Sports Field, | Sports Club / Recreation Centre | Cinema / Video Hall | Public Library | Public Reading Room |
|---|---|---|---|---|---|---|---|---|---|---|---|---|---|---|---|---|---|---|---|---|---|---|
| 1 | 2 | 74 | 75 | 76 | 77 | 78 | 79 | 80 | 81 | 82 | 83 | 84 | 85 | 86 | 87 | 88 | 89 | 90 | 91 | 92 | 93 | 94 |
| 617 | Khairmal | c | c | Yes | c | c | c | Yes | Yes | c | a | a | Yes | Yes | a | Yes | Yes | Yes | Yes | a | c | a |
| 618 | Bhlubahali | c | a | Yes | b | b | b | Yes | Yes | a | b | b | b | Yes | b | Yes | b | b | a | b | c | b |
| 619 | Bahabal | a | c | Yes | c | c | Yes | Yes | Yes | b | b | a | a | Yes | a | Yes | Yes | Yes | Yes | a | Yes | Yes |
| 620 | Malpara | c | c | Yes | c | c | c | Yes | b | a | Yes | b | b | Yes | b | Yes | Yes | Yes | a | b | b | b |
| 621 | Suanbahal | c | c | Yes | c | c | c | Yes | a | b | b | a | a | Yes | a | Yes | a | a | a | a | b | b |
| 622 | Muribahal | a | b | Yes | c | c | c | Yes | a | a | a | a | a | Yes | a | Yes | a | a | a | a | a | a |
| 623 | Lathakend | a | a | Yes | a | a | a | Yes | c | b | a | c | c | Yes | c | Yes | c | Yes | Yes | c | b | a |
| 624 | Bichhubahali | c | c | Yes | a | a | a | Yes | Yes | c | a | c | c | Yes | c | Yes | c | Yes | Yes | c | a | b |
| 625 | Pandrijor | c | c | Yes | b | b | b | Yes | Yes | a | a | c | c | Yes | c | Yes | c | c | a | c | b | b |
| 626 | Gidhmal | c | c | Yes | c | c | c | Yes | Yes | b | a | b | b | Yes | b | Yes | b | b | a | b | a | a |
| 627 | Karlabahali | c | b | Yes | c | c | c | Yes | Yes | a | b | c | c | Yes | c | Yes | c | Yes | Yes | c | a | b |
| 628 | Mundapala | c | c | Yes | b | b | b | Yes | Yes | c | a | c | c | Yes | c | Yes | c | Yes | Yes | c | b | b |
| 629 | Dakara | Yes | a | Yes | c | c | c | Yes | c | a | Yes | c | c | Yes | c | Yes | c | Yes | Yes | c | a | b |
| 630 | Bangomundabahal | Yes | a | Yes | c | c | c | Yes | c | c | a | c | c | Yes | c | Yes | c | c | a | c | b | b |
| 631 | Chandrapura | Yes | a | Yes | c | c | c | Yes | Yes | a | a | b | b | Yes | b | Yes | b | b | b | b | a | b |
| **Block T O T A L :** | | **15** | **10** | **119** | **1** | **1** | **6** | **115** | **58** | **5** | **23** | **13** | **23** | **114** | **4** | **118** | **36** | **56** | **50** | **1** | **5** | **5** |

| iven, If not or 5-10 Kms | | | Availability of electricity (Yes/No) | | | | Nearest Town | | Name of Village | Serial Number |
|---|---|---|---|---|---|---|---|---|---|---|
| Newspaper Supply | Assembly Polling station | Birth & Death Registration Office | Power Supply for Domestic Use (ED) | Power Supply for Agricultural Use (EAG) | Power Supply for Commercial Use (EC) | Power Supply for All Uses (EA) | Name | Distance range code i.e. a for < 5 Kms, b for 5-10 Kms and c for 10+ kms . | | |
| 95 | 96 | 97 | 98 | 99 | 100 | 101 | 102 | 103 | 2 | 1 |
| Yes | Yes | c | Yes | Yes | No | No | PATNAGARH | c | Khairmal | 617 |
| Yes | b | c | Yes | No | No | No | PATNAGARH | c | Bhlubahali | 618 |
| Yes | Yes | c | Yes | Yes | No | No | KANTABANJI | c | Bahabal | 619 |
| Yes | Yes | c | Yes | No | No | No | KANTABANJI | c | Malpara | 620 |
| Yes | Yes | c | Yes | Yes | No | No | KANTABANJI | c | Suanbahal | 621 |
| Yes | a | c | Yes | Yes | No | No | KANTABANJI | c | Muribahal | 622 |
| Yes | Yes | c | Yes | Yes | Yes | No | KANTABANJI | b | Lathakend | 623 |
| Yes | Yes | c | Yes | No | No | No | KANTABANJI | c | Bichhubahali | 624 |
| Yes | Yes | c | Yes | No | No | No | KANTABANJI | c | Pandrijor | 625 |
| Yes | Yes | c | Yes | No | No | No | PATNAGARH | c | Gidhmal | 626 |
| Yes | Yes | b | Yes | No | No | No | KANTABANJI | c | Karlabahali | 627 |
| Yes | Yes | b | Yes | No | No | No | PATNAGARH | c | Mundapala | 628 |
| Yes | Yes | c | Yes | No | No | No | PATNAGARH | c | Dakara | 629 |
| Yes | Yes | a | Yes | No | No | No | PATNAGARH | c | Bangomundabahal | 630 |
| Yes | Yes | b | Yes | No | No | No | PATNAGARH | c | Chandrapura | 631 |
| **118** | **90** | **2** | **105** | **51** | **41** | **27** | | **0** | **0** | |

Land Use

| Serial Number | Name of Village | Area under different types of land use ( in hectares rounded up to one decimal place) | | | | | | | | | | |
|---|---|---|---|---|---|---|---|---|---|---|---|---|
| | | Forests | Area under Non-agricultural Uses | Barren and Un-cultivable land | Permanent Pastures and Other Grazing Lands | Land Under Miscellaneous Tree Crops etc. | Culturable Waste Land | Fallow lands other than current fallows | Current Fallows | Net Area Sown | Total Irrigated Land Area | Total Un-irrigated Land Area |
| 1 | 2 | 104 | 105 | 106 | 107 | 108 | 109 | 110 | 111 | 112 | 113 | 114 |
| 617 | Khairmal | 304.4 | 22.6 | 106.3 | 0 | 0 | 171.6 | 0 | 0 | 0 | 0 | 0 |
| 618 | Bhlubahali | 16.3 | 6.7 | 23.6 | 24.8 | 0 | 0.9 | 0.4 | 131.4 | 0 | 0 | 0 |
| 619 | Bahabal | 20.4 | 49.6 | 58.7 | 0 | 0 | 40.1 | 0 | 447.2 | 0 | 0 | 0 |
| 620 | Malpara | 0.1 | 50.8 | 48.4 | 0 | 0 | 14 | 0 | 256.8 | 0 | 0 | 0 |
| 621 | Suanbahal | 13.9 | 11.3 | 15.3 | 24.3 | 0 | 11.9 | 0 | 101.5 | 112.8 | 0 | 112.8 |
| 622 | Muribahal | 46.7 | 4.8 | 34.4 | 0 | 43.5 | 40 | 0 | 0 | 167.6 | 0 | 167.6 |
| 623 | Lathakend | 19.4 | 34.9 | 0 | 0 | 0 | 25.4 | 0 | 0 | 366.3 | 0 | 366.3 |
| 624 | Bichhubahali | 0 | 0 | 0 | 0 | 0 | 0 | 0 | 548 | 0 | 0 | 0 |
| 625 | Pandrijor | 392 | 0 | 0 | 0 | 0 | 0 | 0 | 0 | 0 | 0 | 0 |
| 626 | Gidhmal | 176.8 | 13.5 | 9.2 | 19.5 | 34.1 | 0.9 | 0.6 | 201.4 | 0 | 0 | 0 |
| 627 | Karlabahali | 52.6 | 17.4 | 79.8 | 26.1 | 39.4 | 1.9 | 1.2 | 470.7 | 0 | 0 | 0 |
| 628 | Mundapala | 75.8 | 15 | 7.2 | 22.5 | 0.3 | 1.4 | 1 | 289.8 | 0 | 0 | 0 |
| 629 | Dakara | 39.1 | 27.1 | 30 | 16.6 | 9.3 | 5.6 | 6.6 | 0.1 | 430.7 | 4.4 | 426.3 |
| 630 | Bangomundabahal | 121.4 | 63 | 28.5 | 104.4 | 32.3 | 6.3 | 9.2 | 0 | 0 | 0 | 0 |
| 631 | Chandrapura | 9.4 | 9.9 | 1.9 | 20.9 | 2 | 0.8 | 0.1 | 0 | 269 | 0 | 269 |
| **Block T O T A L :** | | **6268.4** | **4968.1** | **4720** | **3733.3** | **594.2** | **5728.5** | **94.7** | **3854.7** | **19956** | **1907.8** | **18048.5** |

| Area irrigated by source (in hectare). | | | | | Name of three most important commodities manufactured | | | Name of Village | Serial Number |
|---|---|---|---|---|---|---|---|---|---|
| Canals ( C ) | Wells/Tube-wells(W/TW) | Tanks/Lakes(T/L) | Water Falls(WF) | Others(O) | First | Second | Third | | |
| 115 | 116 | 117 | 118 | 119 | 120 | 121 | 122 | 2 | 1 |
| 0 | 0 | 0 | 0 | 0 | | | | Khairmal | 617 |
| 0 | 0 | 0 | 0 | 0 | | | | Bhlubahali | 618 |
| 0 | 0 | 0 | 0 | 0 | | | | Bahabal | 619 |
| 0 | 0 | 0 | 0 | 0 | | | | Malpara | 620 |
| 0 | 0 | 0 | 0 | 0 | | | | Suanbahal | 621 |
| 0 | 0 | 0 | 0 | 0 | | | | Muribahal | 622 |
| 0 | 0 | 0 | 0 | 0 | | | | Lathakend | 623 |
| 0 | 0 | 0 | 0 | 0 | | | | Bichhubahali | 624 |
| 0 | 0 | 0 | 0 | 0 | | | | Pandrijor | 625 |
| 0 | 0 | 0 | 0 | 0 | | | | Gidhmal | 626 |
| 0 | 0 | 0 | 0 | 0 | | | | Karlabahali | 627 |
| 0 | 0 | 0 | 0 | 0 | | | | Mundapala | 628 |
| 4.4 | 0 | 0 | 0 | 0 | | | | Dakara | 629 |
| 0 | 0 | 0 | 0 | 0 | | | | Bangomundabahal | 630 |
| 0 | 0 | 0 | 0 | 0 | | | | Chandrapura | 631 |
| **1907.8** | **0** | **0** | **0** | | | | | | |

INDIA

ODISHA

# TUREKELA C.D. BLOCK

DISTRICT BALANGIR

1 0 1 2 3 4 Kms.

| | |
|---|---|
| Area in square Km. | 337.05 |
| Total population | 82781 |
| Total no. of villages | 104 |

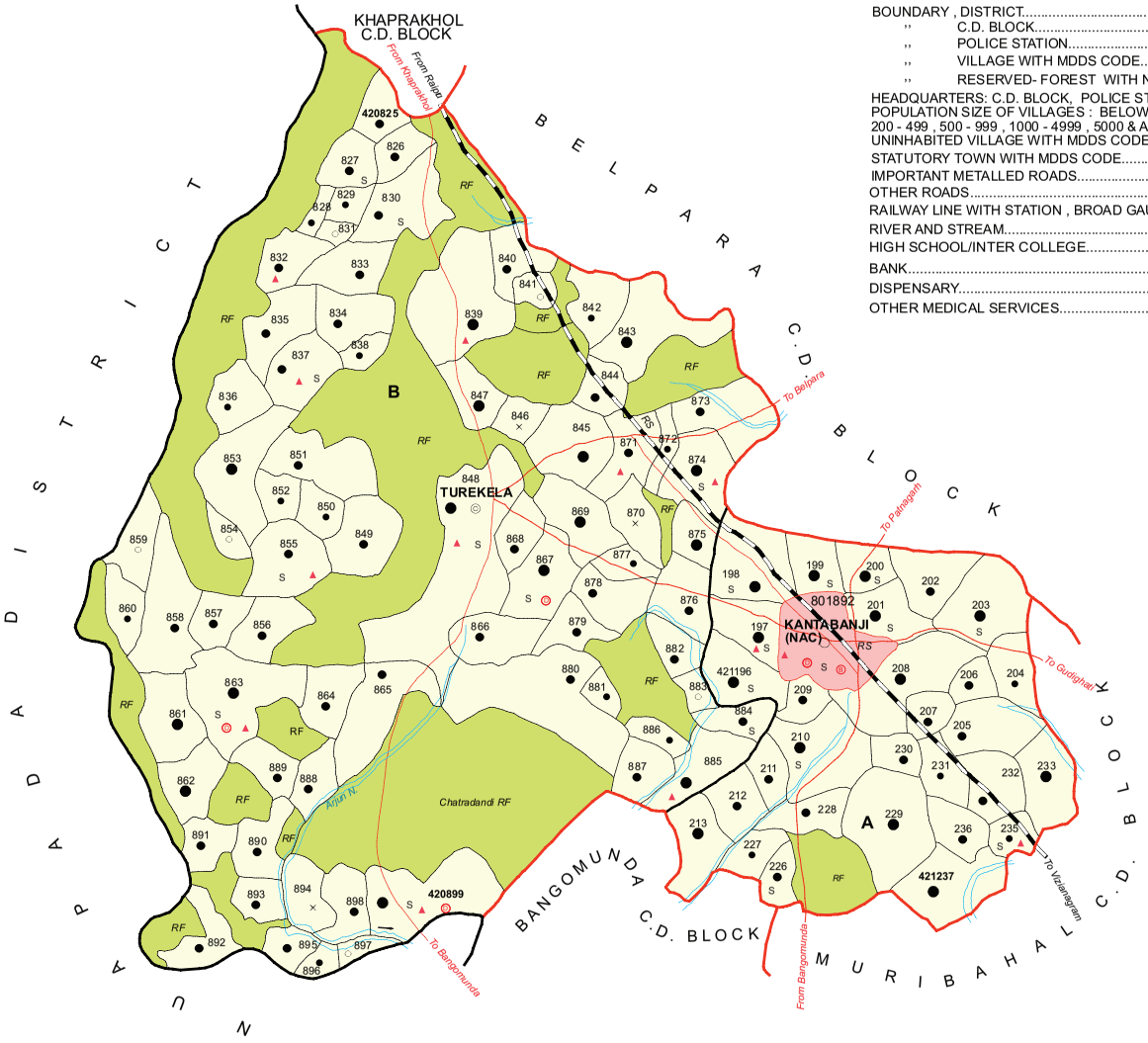


BOUNDARY , DISTRICT.....
,, C.D. BLOCK.....
,, POLICE STATION.....
,, VILLAGE WITH MDDS CODE..... 420871
,, RESERVED- FOREST WITH NAME..... Chatradandi RF
HEADQUARTERS: C.D. BLOCK, POLICE STATION.....
POPULATION SIZE OF VILLAGES : BELOW 200,
200 - 499 , 500 - 999 , 1000 - 4999 , 5000 & ABOVE.....
UNINHABITED VILLAGE WITH MDDS CODE..... X 420870
STATUTORY TOWN WITH MDDS CODE..... 801892
IMPORTANT METALLED ROADS.....
OTHER ROADS.....
RAILWAY LINE WITH STATION , BROAD GAUGE..... RS
RIVER AND STREAM.....
HIGH SCHOOL/INTER COLLEGE..... S
BANK.....
DISPENSARY.....
OTHER MEDICAL SERVICES.....

**A :-KANTABANJI P.S. ( PART )**
**B :-TUREKELA P.S. ( PART )**

C.D. Block boundary excludes statutory Town.

Census of India 2011- Village Directory

Amenities and Land use ( As in 2009 )

Name of District:-Balangir Location CodeNo:-393

Name of CD Block:-Turekela Location CodeNo:-0246 DISTRICT CENSUS HANDBOOK

| Sr.No. | Name village | Location code no. | Total area of the village ( in hectares rounded up to one decimal place) | Total population ( 2011 census ) | Number of households (2011 census) | Number of educational amenities available. (I the village , the distance range code viz; a fc Kms and c for 10+ kms of nearest place where is given). | | | | | | | | |
|---|---|---|---|---|---|---|---|---|---|---|---|---|---|---|
| | | | | | | Pre-Primary school (PP) | Primary school (P) | Middle school (M) | Secondary School (S) | Senior Secondary school (SS) | Degree college of arts science & commerce (ASC) | Engineering college(EC) | Medical college (MC) | Management institute (MI) |
| 1 | 2 | 3 | 4 | 5 | 6 | 7 | 8 | 9 | 10 | 11 | 12 | 13 | 14 | 15 |
| 632 | Kharli | 420825 | 357 | 739 | 237 | a | 1 | 1 a | a | c | c | c | c | |
| 633 | Debriamunda | 420826 | 200 | 508 | 127 | a | 1 a | a | a | c | c | c | c | |
| 634 | Bhalukuna | 420827 | 402 | 644 | 181 | b | 1 | 1 | 1 b | b | c | c | c | |
| 635 | Gurjibhata | 420828 | 98 | 228 | 58 | b | 1 a | a | b | b | c | c | c | |
| 636 | Halanbhata | 420829 | 160 | 467 | 127 | b | 1 | 1 a | b | b | c | c | c | |
| 637 | Gaindimal | 420830 | 474 | 828 | 243 | b | 1 | 1 | 1 b | b | c | c | c | |
| 638 | Naktabahal | 420831 | 68 | 135 | 30 | b | 1 a | a | b | c | c | c | c | |
| 639 | Kushpali | 420832 | 376 | 775 | 190 | b | 1 a | b | b | c | c | c | c | |
| 640 | Bariali | 420833 | 349 | 557 | 152 | c | 1 | 1 b | c | c | c | c | c | |
| 641 | Bahabal | 420834 | 377 | 622 | 177 | c | 1 | 1 a | c | c | c | c | c | |
| 642 | Gabhara | 420835 | 436 | 538 | 148 | c | 1 a | a | c | c | c | c | c | |
| 643 | Damnichuan | 420836 | 231 | 406 | 101 | | 1 b | b | c | c | c | c | c | |
| 644 | Dholmandal | 420837 | 390 | 739 | 210 | c | 1 | 1 | 1 c | c | c | c | c | |
| 645 | Baghuapara | 420838 | 104 | 220 | 67 | c | 1 a | a | c | c | c | c | c | |
| 646 | Mahulpati | 420839 | 1009 | 1419 | 377 | b | 1 | 1 a | b | b | c | c | c | |
| 647 | Magurjungal | 420840 | 331 | 705 | 188 | b | 1 a | a | b | b | c | c | c | |
| 648 | Malikdara | 420841 | 110 | 107 | 34 | c | 1 | 1 a | c | c | c | c | c | |
| 649 | Mahanilaha | 420842 | 313 | 420 | 123 | | 1 b | b | b | c | c | c | c | |
| 650 | Ramod | 420843 | 665 | 1114 | 326 | c | 1 | 1 b | b | b | c | c | c | |
| 651 | Rautmunda | 420844 | 215 | 547 | 150 | c | 1 a | b | b | b | c | c | c | |
| 652 | Larki | 420845 | 598 | 1752 | 456 | | 2 | 1 a | c | b | c | c | c | |
| 653 | Beniamal | 420846 | 256 | 0 | 0 | | | | | | | | | |
| 654 | Budhibahal | 420847 | 234 | 1091 | 296 | | 1 b | b | b | c | c | c | c | |
| 655 | Turekela | 420848 | 587 | 2184 | 584 | c | 3 | 1 | 1 | 1 | 1 c | c | c | |
| 656 | Gargadbahal | 420849 | 504 | 546 | 146 | c | 1 | 1 a | | 1 c | c | c | c | |
| 657 | Tentelkhunti | 420850 | 203 | 335 | 97 | c | 1 a | b | b | c | c | c | c | |
| 658 | `Nagphena | 420851 | 245 | 641 | 186 | | 1 b | b | b | b | c | c | c | |
| 659 | `Gurlaudar | 420852 | 168 | 394 | 105 | | 1 b | b | c | c | c | c | c | |
| 660 | Baddakla | 420853 | 634 | 1297 | 338 | | 1 | 1 b | c | c | c | | c | |
| 661 | Rameigad | 420854 | 45 | 93 | 28 | c | 1 c | b | c | c | c | c | c | |
| 662 | Ghunesh | 420855 | 475 | 842 | 234 | c | 1 | 1 | 1 b | c | c | c | c | |
| 663 | Barla | 420856 | 392 | 850 | 225 | 1 | 2 | 2 a | c | c | c | c | c | |
| 664 | Kadobeda | 420857 | 294 | 690 | 201 | 1 | 2 | 2 a | | 1 c | c | c | c | |

| f not available within ɔr < 5 Kms, b for 5-10 e facility is available | | | | | Number of Medical Amenities available. (If not available within the village , the distance range code viz; a for < 5 Kms, b for 5-10 Kms and c for 10+ kms of nearest place where facility is available is given). | | | | | | | | | | | Number of Non-Government Medical Amenities available. | | | | | | | | |
|---|---|---|---|---|---|---|---|---|---|---|---|---|---|---|---|---|---|---|---|---|---|---|---|---|
| Polytechnic (Pt) | Vocational training school /ITI | Non-formal training centre (NFTC) | Special school for disabled (SSD) | Others (specify) | Community health centre (CHC) | Primary health centre (PHC) | Primary health sub centre (PHS) | Maternity and child welfare centre (MCW) | T.B. clinic (TBC) | Hospital-allopathic (HA) | Hospital-alternative medicine (HO) | Dispensary (D) | Veterinary hospital (VH) | Mobile health clinic (MHC) | Family welfare centre (FWC) | Charitable non Govt. hospital/Nursing home. | Medical practitioner with MBBS Degree | Medical practitioner with other degree | Medical practitioner with no degree | Traditional practitioner and faith healer . | Medicine Shop | Others | Name of Village | Serial Number |
| 16 | 17 | 18 | 19 | 20 | 21 | 22 | 23 | 24 | 25 | 26 | 27 | 28 | 29 | 30 | 31 | 32 | 33 | 34 | 35 | 36 | 37 | 38 | 2 | 1 |
| c | c | | | | c | c | a | c | c | c | c | c | c | c | c | 0 | 0 | 0 | 0 | 0 | 0 | 0 | Kharli | 632 |
| c | c | | | | c | c | a | c | c | c | a | b | c | c | c | 0 | 0 | 0 | 0 | 0 | 0 | 0 | Debriamunda | 633 |
| | | | | | c | c | b | c | b | b | b | b | b | c | c | 0 | 0 | 0 | 0 | 0 | 0 | 0 | Bhalukuna | 634 |
| | | | | | c | c | b | c | b | b | a | c | b | c | c | 0 | 0 | 0 | 0 | 0 | 0 | 0 | Gurjibhata | 635 |
| c | c | | | | c | c | b | c | b | c | a | b | c | c | c | 0 | 0 | 0 | 0 | 0 | 0 | 0 | Halanbhata | 636 |
| c | | | | | c | c | b | c | b | c | b | b | b | c | c | 0 | 0 | 0 | 0 | 3 | 0 | 0 | Gaindimal | 637 |
| c | c | | c | | c | c | b | c | a | b | b | c | b | c | c | 0 | 0 | 0 | 0 | 0 | 0 | 0 | Naktabahal | 638 |
| | | | | | c | c | | 1 c | a | c | b | c | c | c | c | 0 | 0 | 0 | 0 | 3 | 3 | 0 | Kushpali | 639 |
| | c | c | | | c | c | c | c | a | c | c | c | c | c | c | 0 | 0 | 0 | 0 | 0 | 0 | 0 | Bariali | 640 |
| | c | c | | | c | c | c | c | a | c | b | c | c | c | c | 0 | 0 | 0 | 0 | 0 | 0 | 0 | Bahabal | 641 |
| | c | c | | | c | c | c | b | b | c | c | c | c | c | c | 0 | 0 | 0 | 0 | 0 | 0 | 0 | Gabhara | 642 |
| c | c | | | | c | c | c | c | b | c | c | c | c | c | c | 0 | 0 | 0 | 0 | 0 | 0 | 0 | Damnichuan | 643 |
| | c | c | | | c | c | | 1 c | a | c | c | c | c | c | c | 0 | 0 | 0 | 0 | 0 | 3 | 0 | Dholmandal | 644 |
| | c | c | | | c | c | b | c | b | c | c | b | c | c | c | 0 | 0 | 0 | 0 | 0 | 0 | 0 | Baghuapara | 645 |
| c | c | | | | c | c | | 1 c | c | c | c | b | b | c | c | 0 | 0 | 0 | 0 | 2 | 3 | 0 | Mahulpati | 646 |
| c | c | | | | c | c | c | c | c | c | c | c | b | c | c | 0 | 0 | 0 | 0 | 2 | 0 | 0 | Magurjungal | 647 |
| c | | | | | c | c | a | c | b | c | b | c | c | c | c | 0 | 0 | 0 | 0 | 0 | 0 | 0 | Malikdara | 648 |
| c | c | | | | c | c | a | c | b | c | c | c | c | b | c | 0 | 0 | 0 | 0 | 0 | 0 | 0 | Mahanilaha | 649 |
| c | c | | | | b | c | c | c | b | c | b | c | c | c | c | 0 | 0 | 0 | 0 | 0 | 0 | 0 | Ramod | 650 |
| c | c | | | | c | c | b | c | c | c | b | c | c | c | c | 0 | 0 | 0 | 0 | 0 | 0 | 0 | Rautmunda | 651 |
| | | | | | c | c | b | c | b | c | c | c | c | c | c | 0 | 0 | 0 | 2 | 0 | 0 | 0 | Larki | 652 |
| | | | | | | | | | | | | | | | | | | | | | | | Beniamal | 653 |
| | | | | | c | c | a | c | c | c | c | a | c | c | c | 0 | 0 | 0 | 0 | 0 | 0 | 0 | Budhibahal | 654 |
| | | | | | c | c | b | c | c | c | c | c | a | c | 1 | 0 | 0 | 0 | 0 | 0 | 4 | 0 | Turekela | 655 |
| | c | c | | | c | c | a | c | c | c | c | c | c | c | c | 0 | 0 | 0 | 0 | 0 | 0 | 0 | Gargadbahal | 656 |
| | | | | | c | c | a | b | b | c | b | c | c | c | c | 0 | 0 | 0 | 0 | 0 | 0 | 0 | Tentelkhunti | 657 |
| | | | | | c | c | a | c | b | c | b | b | c | c | c | 0 | 0 | 0 | 0 | 0 | 0 | 0 | `Nagphena | 658 |
| | | c | | | c | c | a | c | c | c | b | c | b | c | c | 0 | 0 | 0 | 0 | 0 | 0 | 0 | `Gurlaudar | 659 |
| | | | | | c | c | a | c | b | c | b | c | c | c | c | 0 | 0 | 0 | 0 | 0 | 0 | 0 | Baddakla | 660 |
| | | | | | c | c | b | c | c | c | b | c | c | c | c | 0 | 0 | 0 | 0 | 0 | 0 | 0 | Rameigad | 661 |
| | c | c | | | c | c | | 1 c | c | c | b | c | c | c | c | 0 | 0 | 0 | 0 | 0 | 3 | 0 | Ghunesh | 662 |
| | c | c | | | c | c | a | c | c | c | b | c | c | c | c | 0 | 0 | 0 | 0 | 0 | 0 | 0 | Barla | 663 |
| | c | c | | | c | c | a | c | c | c | b | c | c | c | c | 0 | 0 | 0 | 0 | 0 | 0 | 0 | Kadobeda | 664 |

| Serial Number | Name of Village | Availability of drinking water - Yes / No | | | | | | | | Availability of toilet & others Yes / No | | | | Communication and transport facilities (l except for Village Pin Code ,If not availabl viz; a for < 5 Kms, b for 5-10 Kms and c f available is given). | | | | | | | |
|---|---|---|---|---|---|---|---|---|---|---|---|---|---|---|---|---|---|---|---|---|---|
| | | Tap water (Treated/Untreated) | Well water (Covered / Uncovered well) | Hand Pump | Tube wells / Bore well | Spring | River / Canal | Tank / Pond / Lake | Others | Community toilet including bath. | Community toilet excluding bath. | Rural sanitary mart or sanitary hardware outlet available near the village. | Community bio- gas or recycle of waste for productive use. | Post office(PO) | Sub post office (SPO) | Post & Telegraph office (P&TO) | Village Pin Code | Telephones (Land lines) | Public call office (PCO) | Mobile phone coverage | Internet cafes/ Common service centre (CSC) |
| 1 | 2 | 39 | 40 | 41 | 42 | 43 | 44 | 45 | 46 | 47 | 48 | 49 | 50 | 51 | 52 | 53 | 54 | 55 | 56 | 57 | 58 |
| 632 | Kharli | No | Yes | Yes | No | No | No | Yes | No | No | No | No | No | c | a | c | 767038 | Yes | | Yes | c |
| 633 | Debriamunda | No | Yes | Yes | No | No | No | Yes | No | No | No | No | No | c | c | c | 767038 | Yes | | Yes | c |
| 634 | Bhalukuna | No | Yes | Yes | No | No | No | Yes | No | No | No | No | No | b | b | b | 767038 | b | b | Yes | b |
| 635 | Gurjibhata | No | Yes | Yes | No | No | No | Yes | No | No | No | No | No | b | b | b | 767038 | b | b | Yes | c |
| 636 | Halanbhata | No | Yes | Yes | No | No | No | Yes | No | No | No | No | No | c | b | c | 767038 | c | c | Yes | c |
| 637 | Gaindimal | No | Yes | Yes | No | No | No | Yes | No | No | No | No | No | a | b | b | 767038 | c | Yes | Yes | c |
| 638 | Naktabahal | No | Yes | Yes | No | No | No | Yes | No | No | No | No | No | c | b | c | 767038 | Yes | | Yes | b |
| 639 | Kushpali | No | Yes | Yes | No | No | No | Yes | No | No | No | No | No | c | b | c | 767038 | Yes | | Yes | b |
| 640 | Bariali | No | Yes | Yes | No | Yes | No | Yes | No | No | No | No | No | c | b | b | 767038 | Yes | | Yes | c |
| 641 | Bahabal | No | Yes | Yes | No | No | No | Yes | No | No | No | No | No | c | a | c | 767038 | Yes | | Yes | c |
| 642 | Gabhara | No | Yes | Yes | No | No | No | Yes | No | No | No | No | No | c | a | a | 767038 | c | c | Yes | c |
| 643 | Damnichuan | No | Yes | Yes | No | No | No | Yes | No | No | No | No | No | c | b | c | 767038 | Yes | | Yes | c |
| 644 | Dholmandal | No | Yes | Yes | No | No | No | Yes | No | No | No | No | No | Yes | c | c | 767038 | Yes | | Yes | c |
| 645 | Baghuapara | No | Yes | Yes | No | No | No | No | No | No | No | No | No | c | a | a | 767038 | Yes | | Yes | c |
| 646 | Mahulpati | No | Yes | Yes | No | No | No | Yes | No | No | No | No | No | Yes | b | c | 767038 | Yes | | Yes | c |
| 647 | Magurjungal | No | Yes | Yes | No | No | No | Yes | No | No | No | No | No | a | b | b | 767038 | c | c | Yes | c |
| 648 | Malikdara | No | Yes | Yes | No | No | No | Yes | No | No | No | No | No | a | c | c | 767038 | c | c | Yes | c |
| 649 | Mahanilaha | No | Yes | Yes | No | No | No | Yes | No | No | No | No | No | a | c | c | 767038 | c | c | Yes | c |
| 650 | Ramod | No | Yes | Yes | No | No | No | Yes | No | No | No | No | No | a | c | c | 767039 | Yes | Yes | Yes | c |
| 651 | Rautmunda | No | Yes | Yes | No | No | No | Yes | No | No | No | No | No | a | c | c | 767039 | c | c | Yes | c |
| 652 | Larki | No | Yes | Yes | No | No | No | Yes | No | No | No | No | No | a | c | c | 767039 | Yes | | Yes | c |
| 653 | Beniamal | | | | | | | | | | | | | | | | | | | | |
| 654 | Budhibahal | No | Yes | Yes | No | No | No | Yes | No | No | No | No | No | b | c | c | 767039 | c | c | Yes | c |
| 655 | Turekela | No | Yes | Yes | No | No | No | Yes | No | No | No | No | No | Yes | c | c | 767039 | Yes | Yes | Yes | c |
| 656 | Gargadbahal | No | Yes | Yes | No | No | Yes | Yes | No | No | No | No | No | c | a | a | 767038 | a | a | Yes | c |
| 657 | Tentelkhunti | No | Yes | Yes | No | No | No | Yes | No | No | No | No | No | c | b | c | 767038 | b | b | Yes | c |
| 658 | `Nagphena | No | Yes | Yes | No | No | No | Yes | No | No | No | No | No | c | c | b | 767038 | b | b | Yes | c |
| 659 | `Gurlaudar | No | Yes | Yes | No | No | No | Yes | No | No | No | No | No | b | b | c | 767038 | Yes | | Yes | c |
| 660 | Baddakla | No | Yes | Yes | No | No | No | Yes | No | No | No | No | No | Yes | c | c | 767038 | c | c | Yes | c |
| 661 | Rameigad | No | Yes | Yes | No | No | No | Yes | No | No | No | No | No | c | c | a | 767038 | a | a | Yes | c |
| 662 | Ghunesh | No | Yes | Yes | No | No | Yes | Yes | No | No | No | No | No | Yes | c | c | 767038 | c | c | Yes | c |
| 663 | Barla | No | Yes | Yes | No | No | Yes | Yes | No | No | No | No | No | c | a | a | 767038 | Yes | | Yes | c |
| 664 | Kadobeda | No | Yes | Yes | No | No | Yes | Yes | No | No | No | No | No | c | a | a | 767038 | c | c | Yes | c |

If amenities available code -Yes is given
le within the village , the distance range code
for 10+ kms of nearest place where facility is

Village connected to highways,village roads, banks & credit societies (If amenities
range code viz; a for < 5 Kms, b for 5-10 Kms and c for 10+

| Private courier facility | Bus service (Public & Private) | Railway stations | Auto/Modified Autos | Taxis and Vans | Tractors | Cycle-pulled rickshaws(Manual & Machine driven) | Carts driven by animals | Sea /River ferry service | Connected to national highway(NH) | Connected to state highway(SH) | Connected to major district road (MDR) | Connected to others district road | Pucca roads | Kutchcha roads | Name of Village | Serial Number |
|---|---|---|---|---|---|---|---|---|---|---|---|---|---|---|---|---|
| 59 | 60 | 61 | 62 | 63 | 64 | 65 | 66 | 67 | 68 | 69 | 70 | 71 | 72 | 73 | 2 | 1 |
| c | a | a | c | a | c | Yes | Yes | c | c | a | a | c | Yes | Yes | Kharli | 632 |
| c | c | c | c | c | c | Yes | Yes | c | c | c | c | c | Yes | Yes | Debriamunda | 633 |
| b | b | b | c | c | c | Yes | Yes | b | b | c | c | b | Yes | Yes | Bhalukuna | 634 |
| c | b | b | b | b | b | Yes | c | b | b | b | b | b | Yes | Yes | Gurjibhata | 635 |
| c | b | b | c | b | c | Yes | c | c | c | c | c | b | Yes | Yes | Halanbhata | 636 |
| c | Yes | b | c | c | c | Yes | Yes | a | a | c | c | Yes | Yes | Yes | Gaindimal | 637 |
| b | b | b | b | b | b | Yes | b | c | c | b | b | c | Yes | Yes | Naktabahal | 638 |
| b | b | b | c | a | c | Yes | Yes | c | c | a | a | c | Yes | Yes | Kushpali | 639 |
| c | c | c | c | c | c | Yes | Yes | c | c | c | c | b | Yes | Yes | Bariali | 640 |
| c | c | c | c | c | c | Yes | Yes | c | c | c | c | b | Yes | Yes | Bahabal | 641 |
| c | c | c | c | c | c | Yes | Yes | c | c | c | c | b | Yes | Yes | Gabhara | 642 |
| c | b | b | c | c | c | Yes | c | c | c | c | c | c | Yes | Yes | Damnichuan | 643 |
| c | c | c | c | c | c | Yes | Yes | c |  | c | c | b | Yes | Yes | Dholmandal | 644 |
| c | c | c | c | c | c | Yes | a | c | c | c | c | b | Yes | Yes | Baghuapara | 645 |
| c | Yes | a | a | b | c | Yes | Yes | c |  | b | b | Yes | Yes | Yes | Mahulpati | 646 |
| c | a | Yes | c | c | c | Yes | Yes | a | a | c | c | a | a | Yes | Magurjungal | 647 |
| c | a | Yes | c | c | c | Yes | c | a | a | c | c | a | Yes | Yes | Malikdara | 648 |
| c | b | b | c | c | c | Yes | c | a | a | c | c | c | Yes | Yes | Mahanilaha | 649 |
| c | a | c | c | c | c | Yes | Yes | a | a | c | c | c | Yes | Yes | Ramod | 650 |
| c | a | c | c | b | c | Yes | Yes | a | a | b | b | c | Yes | Yes | Rautmunda | 651 |
| c | Yes | c | Yes | c | Yes | Yes | Yes | a | a | c | c | c | Yes | Yes | Larki | 652 |
|  |  |  |  |  |  |  |  |  |  |  |  |  |  |  | Beniamal | 653 |
| c | Yes | c | c | c | c | Yes | Yes | b | b | c | c | c | Yes | Yes | Budhibahal | 654 |
| Yes | Yes | c | Yes | Yes | Yes | Yes | Yes | c |  | c | Yes | Yes | Yes | Yes | Turekela | 655 |
| c | c | c | c | c | c | Yes | Yes | c | c | c | Yes | Yes | Yes | Yes | Gargadbahal | 656 |
| c | c | c | b | b | b | Yes | Yes | c | c | b | b | c | Yes | Yes | Tentelkhunti | 657 |
| c | c | c | b | b | Yes | Yes | Yes | c | c | b | b | c | Yes | Yes | `Nagphena | 658 |
| c | c | c | c | c | c | Yes | Yes | b | b | c | c | c | Yes | Yes | `Gurlaudar | 659 |
| c | c | c | c | c | c | Yes | Yes | c |  | c | c | c | Yes | Yes | Baddakla | 660 |
| c | Yes | c | c | c | c | Yes | c | c | c | c | c | c | Yes | Yes | Rameigad | 661 |
| c | Yes | c | c | c | c | Yes | Yes | c |  | c | Yes | Yes | Yes | Yes | Ghunesh | 662 |
| c | Yes | c | c | c | c | Yes | Yes | c | c | c | Yes | Yes | Yes | Yes | Barla | 663 |
| c | c | a | c | c | c | Yes | Yes | c | c | c | c | Yes | Yes | Yes | Kadobeda | 664 |

s available code -Yes is given, If not available within the village , the distance - kms of nearest place where facility is available is given).

Availability of miscellaneous facilities (If amenities available code -Yes is gi available within the village , the distance range code viz; a for < 5 Kms, b f and c for 10+ kms of nearest place where facility is available is given).

| Serial Number | Name of Village | Water bounded macadam(WBM) roads | Navigable waterway (river/canal)(NW) | Footpaths (FP) | Commercial & Co-operative Banks | ATM | Agricultural Credit Societies | Self-Help Group (SHG) | Public distribution system (PDS) shop | Mandis / Regular market | Weekly Haat | Agricultural marketing society | Integrated Child Development Scheme (Nutritional Centres) | Anganwadi Centre (Nutritional Centres) | Others (Nutritional Centres) | ASHA (Accredited Social Health Activist) | Community centre with/without TV | Sports Field, | Sports Club / Recreation Centre | Cinema / Video Hall | Public Library | Public Reading Room |
|---|---|---|---|---|---|---|---|---|---|---|---|---|---|---|---|---|---|---|---|---|---|---|
| 1 | 2 | 74 | 75 | 76 | 77 | 78 | 79 | 80 | 81 | 82 | 83 | 84 | 85 | 86 | 87 | 88 | 89 | 90 | 91 | 92 | 93 | 94 |
| 632 | Kharli | b | c | Yes | c | c | c | Yes | b | a | a | b | b | Yes | b | Yes | b | b | b | b | a | c |
| 633 | Debriamunda | b | c | Yes | c | c | c | Yes | a | a | b | a | a | Yes | a | Yes | a | a | b | a | a | c |
| 634 | Bhalukuna | b | b | Yes | c | c | c | Yes | a | a | b | a | a | Yes | a | Yes | a | a | b | a | c | c |
| 635 | Gurjibhata | c | b | Yes | b | b | b | Yes | c | a | a | c | c | Yes | c | Yes | c | c | b | c | c | b |
| 636 | Halanbhata | c | c | Yes | c | c | c | Yes | Yes | a | a | c | c | Yes | c | Yes | c | c | a | c | c | b |
| 637 | Gaindimal | c | a | Yes | c | c | c | Yes | Yes | b | a | c | c | Yes | c | Yes | c | c | b | c | c | a |
| 638 | Naktabahal | a | c | Yes | c | c | c | Yes | b | b | a | b | b | b | b | Yes | b | Yes | b | b | c | b |
| 639 | Kushpali | b | c | Yes | c | c | Yes | Yes | c | Yes | a | c | c | Yes | c | Yes | c | c | b | c | c | a |
| 640 | Bariali | c | c | Yes | c | c | c | Yes | c | c | a | c | c | Yes | c | Yes | Yes | c | a | c | c | b |
| 641 | Bahabal | a | c | Yes | c | c | c | Yes | b | b | a | b | b | Yes | b | Yes | b | b | a | b | b | a |
| 642 | Gabhara | a | c | Yes | c | c | c | Yes | c | b | b | c | c | Yes | c | Yes | c | c | b | c | b | a |
| 643 | Damnichuan | Yes | Yes | Yes | c | c | c | Yes | b | b | a | b | b | Yes | b | Yes | b | b | b | b | b | c |
| 644 | Dholmandal | c | c | Yes | c | c | c | Yes | Yes | b | Yes | b | b | Yes | b | Yes | Yes | Yes | a | b | a | c |
| 645 | Baghuapara | c | c | Yes | c | c | c | Yes | b | c | a | b | b | b | b | Yes | b | b | b | b | b | c |
| 646 | Mahulpati | a | c | Yes | c | c | c | Yes | Yes | b | a | a | a | Yes | a | Yes | a | Yes | Yes | a | a | c |
| 647 | Magurjungal | c | a | Yes | c | c | c | Yes | Yes | a | b | b | b | Yes | b | Yes | b | b | a | b | b | c |
| 648 | Malikdara | c | a | Yes | c | c | c | Yes | a | b | b | a | a | a | a | Yes | a | a | b | a | a | c |
| 649 | Mahanilaha | c | a | Yes | c | c | c | Yes | b | c | b | b | b | Yes | b | Yes | b | b | a | b | a | c |
| 650 | Ramod | a | a | Yes | c | c | c | Yes | a | b | Yes | a | a | Yes | a | Yes | a | Yes | Yes | a | b | b |
| 651 | Rautmunda | c | a | Yes | c | c | c | Yes | a | c | b | Yes | a | Yes | a | Yes | a | a | b | a | a | b |
| 652 | Larki | c | a | Yes | c | c | c | Yes | b | c | b | b | Yes | Yes | b | Yes | b | Yes | Yes | b | b | b |
| 653 | Beniamal | | | | | | | | | | | | | | | | | | | | | |
| 654 | Budhibahal | c | b | Yes | c | c | c | Yes | b | b | b | b | b | Yes | b | Yes | b | Yes | Yes | b | b | b |
| 655 | Turekela | b | c | Yes | c | c | c | Yes | Yes | a | b | a | Yes | Yes | a | Yes | Yes | Yes | Yes | a | a | a |
| 656 | Gargadbahal | c | c | Yes | c | c | c | Yes | c | a | a | c | c | Yes | c | Yes | Yes | c | b | c | a | b |
| 657 | Tentelkhunti | Yes | c | Yes | c | c | c | Yes | c | b | b | c | c | Yes | c | Yes | c | c | b | c | c | a |
| 658 | `Nagphena | Yes | c | Yes | c | c | Yes | Yes | a | b | b | a | a | Yes | a | Yes | a | a | b | a | c | a |
| 659 | `Gurlaudar | a | b | Yes | c | c | c | Yes | Yes | c | b | b | b | Yes | b | Yes | b | b | b | b | c | b |
| 660 | Baddakla | Yes | c | Yes | c | c | Yes | Yes | a | Yes | b | a | a | Yes | a | Yes | a | Yes | Yes | a | b | a |
| 661 | Rameigad | b | c | Yes | c | c | c | Yes | b | b | c | b | b | b | b | Yes | b | b | b | b | c | b |
| 662 | Ghunesh | a | c | Yes | c | c | c | Yes | Yes | b | Yes | a | a | Yes | a | Yes | Yes | Yes | b | a | b | a |
| 663 | Barla | c | c | Yes | c | c | Yes | Yes | a | Yes | c | a | a | Yes | a | Yes | Yes | a | a | a | a | b |
| 664 | Kadobeda | c | c | Yes | c | c | Yes | Yes | b | Yes | c | b | b | Yes | b | Yes | Yes | b | b | b | b | a |

| iven, If not or 5-10 Kms | | | Availability of electricity (Yes/No) | | | | Nearest Town | | | |
|---|---|---|---|---|---|---|---|---|---|---|
| Newspaper Supply | Assembly Polling station | Birth & Death Registration Office | Power Supply for Domestic Use (ED) | Power Supply for Agricultural Use (EAG) | Power Supply for Commercial Use (EC) | Power Supply for All Uses (EA) | Name | Distance range code i.e. a for < 5 Kms, b for 5-10 Kms and c for 10+ kms . | Name of Village | Serial Number |
| 95 | 96 | 97 | 98 | 99 | 100 | 101 | 102 | 103 | 2 | 1 |
| Yes | Yes | c | Yes | No | No | No | KANTABANJI | c | Kharli | 632 |
| Yes | Yes | c | No | No | No | No | KANTABANJI | c | Debriamunda | 633 |
| Yes | Yes | c | Yes | Yes | No | No | KANTABANJI | c | Bhalukuna | 634 |
| Yes | a | c | Yes | No | No | No | KANTABANJI | c | Gurjibhata | 635 |
| Yes | Yes | c | Yes | No | No | No | KANTABANJI | c | Halanbhata | 636 |
| Yes | Yes | c | Yes | Yes | Yes | Yes | KANTABANJI | c | Gaindimal | 637 |
| Yes | a | c | No | No | No | No | KANTABANJI | c | Naktabahal | 638 |
| Yes | Yes | c | Yes | No | No | No | KANTABANJI | c | Kushpali | 639 |
| Yes | b | c | Yes | No | No | No | KANTABANJI | c | Bariali | 640 |
| Yes | b | c | Yes | No | No | No | KANTABANJI | c | Bahabal | 641 |
| Yes | b | c | Yes | No | No | No | KANTABANJI | c | Gabhara | 642 |
| Yes | a | c | No | No | No | No | KANTABANJI | c | Damnichuan | 643 |
| Yes | b | c | Yes | No | No | No | KANTABANJI | c | Dholmandal | 644 |
| Yes | a | c | Yes | No | No | No | KANTABANJI | c | Baghuapara | 645 |
| Yes | Yes | c | Yes | Yes | Yes | Yes | KANTABANJI | c | Mahulpati | 646 |
| Yes | b | c | No | No | No | No | KANTABANJI | c | Magurjungal | 647 |
| Yes | a | c | No | No | No | No | KANTABANJI | c | Malikdara | 648 |
| Yes | b | c | Yes | No | Yes | No | KANTABANJI | b | Mahanilaha | 649 |
| Yes | Yes | c | Yes | Yes | Yes | Yes | KANTABANJI | c | Ramod | 650 |
| Yes | Yes | c | Yes | Yes | Yes | Yes | KANTABANJI | c | Rautmunda | 651 |
| Yes | Yes | c | Yes | No | Yes | No | KANTABANJI | c | Larki | 652 |
| | | | | | | | KANTABANJI | c | Beniamal | 653 |
| Yes | Yes | c | Yes | No | No | No | KANTABANJI | c | Budhibahal | 654 |
| Yes | Yes | c | Yes | No | Yes | No | KANTABANJI | c | Turekela | 655 |
| Yes | a | c | Yes | No | No | No | KANTABANJI | c | Gargadbahal | 656 |
| Yes | Yes | c | No | No | No | No | KANTABANJI | c | Tentelkhunti | 657 |
| Yes | Yes | c | No | No | No | No | KANTABANJI | c | `Nagphena | 658 |
| Yes | b | c | No | No | No | No | KANTABANJI | c | `Gurlaudar | 659 |
| Yes | Yes | c | No | No | No | No | KANTABANJI | c | Baddakla | 660 |
| a | b | c | No | No | No | No | KANTABANJI | c | Rameigad | 661 |
| Yes | a | c | Yes | No | No | No | KANTABANJI | c | Ghunesh | 662 |
| Yes | a | c | Yes | No | No | No | KANTABANJI | c | Barla | 663 |
| Yes | a | c | Yes | No | No | No | KANTABANJI | c | Kadobeda | 664 |

Land Use

| Serial Number | Name of Village | Area under different types of land use ( in hectares rounded up to one decimal place) | | | | | | | | | | |
|---|---|---|---|---|---|---|---|---|---|---|---|---|
| | | Forests | Area under Non-agricultural Uses | Barren and Un-cultivable land | Permanent Pastures and Other Grazing Lands | Land Under Miscellaneous Tree Crops etc. | Culturable Waste Land | Fallow lands other than current fallows | Current Fallows | Net Area Sown | Total Irrigated Land Area | Total Un-irrigated Land Area |
| 1 | 2 | 104 | 105 | 106 | 107 | 108 | 109 | 110 | 111 | 112 | 113 | 114 |
| 632 | Kharli | 9.4 | 13.4 | 10.9 | 25.3 | 0 | 0 | 23.3 | 0 | 274.8 | 0 | 274.8 |
| 633 | Debriamunda | 16.6 | 8 | 4.9 | 25.5 | 0 | 0.2 | 4.8 | 0 | 139.9 | 0 | 139.9 |
| 634 | Bhalukuna | 7.3 | 15.7 | 9 | 40.9 | 0 | 0 | 18.2 | 0 | 310.8 | 0 | 310.8 |
| 635 | Gurjibhata | 5.5 | 4.7 | 1.7 | 3.6 | 0 | 0 | 12.1 | 0 | 70.3 | 9.8 | 60.5 |
| 636 | Halanbhata | 6.7 | 8.8 | 4.2 | 11.6 | 0 | 0 | 12.3 | 0 | 116.4 | 116.4 | 0 |
| 637 | Gaindimal | 24.6 | 9.3 | 11.2 | 43.7 | 0 | 0 | 23.3 | 0 | 361.8 | 0 | 361.8 |
| 638 | Naktabahal | 4.6 | 1.7 | 1.9 | 11.2 | 0 | 0 | 2 | 0 | 46.7 | 12.3 | 34.3 |
| 639 | Kushpali | 11.7 | 13.6 | 7 | 16.2 | 95.2 | 0 | 0 | 0 | 232.3 | 8.9 | 223.4 |
| 640 | Bariali | 12.2 | 10 | 7.1 | 66.2 | 0 | 0 | 14.7 | 0 | 238.8 | 0 | 238.8 |
| 641 | Bahabal | 39.4 | 8.9 | 7.8 | 22.4 | 0 | 0.1 | 14.9 | 0 | 283.6 | 0 | 283.6 |
| 642 | Gabhara | 0 | 9.4 | 6.8 | 58.9 | 0.1 | 117.7 | 0.2 | 0 | 242.9 | 0 | 242.9 |
| 643 | Damnichuan | 19.7 | 12.7 | 2 | 53.1 | 0 | 5.3 | 0.4 | 68.7 | 69.1 | 0 | 69.1 |
| 644 | Dholmandal | 14.1 | 100.7 | 5.6 | 33.1 | 0 | 31.3 | 14.6 | 0.9 | 189.7 | 0 | 189.7 |
| 645 | Baghuapara | 5.4 | 4 | 3 | 11 | 0 | 0 | 3.9 | 0 | 76.7 | 0 | 76.7 |
| 646 | Mahulpati | 145.6 | 25.9 | 25.9 | 98.8 | 0 | 0 | 306.2 | 0 | 406.5 | 21.2 | 385.3 |
| 647 | Magurjungal | 56.7 | 8.4 | 4.8 | 40.3 | 0 | 0 | 16.7 | 0 | 204 | 15.4 | 188.6 |
| 648 | Malikdara | 19.6 | 1.9 | 2 | 11.9 | 0 | 0 | 14.4 | 0 | 60.3 | 8.2 | 52.1 |
| 649 | Mahanilaha | 76.7 | 3.7 | 12.6 | 32.7 | 0 | 0 | 12.9 | 0 | 174.4 | 0 | 174.4 |
| 650 | Ramod | 46.7 | 11.9 | 10.6 | 62.2 | 0 | 0.6 | 94.1 | 0 | 438.8 | 0 | 438.8 |
| 651 | Rautmunda | 12.3 | 9.6 | 4.5 | 23.4 | 0 | 0 | 5.1 | 0 | 160 | 0 | 160 |
| 652 | Larki | 91.6 | 29.3 | 2.3 | 65.5 | 0 | 1.5 | 45.8 | 0 | 362 | 0 | 362 |
| 653 | Beniamal | 46.1 | 0 | 45.6 | 0 | 0 | 66.4 | 0 | 0 | 97.9 | 0.9 | 97 |
| 654 | Budhibahal | 65.8 | 6.7 | 5.9 | 20.2 | 0 | 0.3 | 8.4 | 0 | 126.6 | 0 | 126.6 |
| 655 | Turekela | 29.9 | 21.3 | 11 | 30.3 | 0 | 0.3 | 0 | 0 | 494.2 | 0 | 494.2 |
| 656 | Gargadbahal | 74.9 | 9.4 | 6.6 | 75.6 | 1 | 18.6 | 5.2 | 0.7 | 312 | 0 | 312 |
| 657 | Tentelkhunti | 9.7 | 5.5 | 4.7 | 8 | 4 | 25.2 | 1.1 | 36.9 | 107.9 | 0 | 107.9 |
| 658 | `Nagphena | 25.4 | 8.5 | 5.7 | 21.5 | 0 | 42.8 | 0.6 | 0 | 140.4 | 0 | 140.4 |
| 659 | `Gurlaudar | 19.1 | 4.8 | 5.1 | 20.5 | 1.2 | 4.3 | 0.9 | 0 | 112.2 | 0 | 112.2 |
| 660 | Baddakla | 66.9 | 60.3 | 11.6 | 75.1 | 4.1 | 15.3 | 6.8 | 11.7 | 382.2 | 0 | 382.2 |
| 661 | Rameigad | 0 | 45 | 0 | 0 | 0 | 0 | 0 | 0 | 0 | 0 | 0 |
| 662 | Ghunesh | 74.3 | 49.2 | 8.9 | 83.6 | 40 | 9.6 | 3.9 | 1.3 | 204.2 | 0 | 204.2 |
| 663 | Barla | 21.9 | 12.6 | 7.7 | 46.1 | 71.3 | 8.5 | 1.4 | 0.5 | 222 | 0 | 222 |
| 664 | Kadobeda | 29.2 | 9.1 | 5.9 | 34.4 | 29.9 | 28.8 | 2 | 1.1 | 153.6 | 0 | 153.6 |

| Area irrigated by source (in hectare). | | | | | Name of three most important commodities manufactured | | | Name of Village | Serial Number |
|---|---|---|---|---|---|---|---|---|---|
| Canals ( C ) | Wells/Tube-wells(W/TW) | Tanks/Lakes(T/L) | Water Falls(WF) | Others(O) | First | Second | Third | | |
| 115 | 116 | 117 | 118 | 119 | 120 | 121 | 122 | 2 | 1 |
| 0 | 0 | 0 | 0 | 0 | | | | Kharli | 632 |
| 0 | 0 | 0 | 0 | 0 | | | | Debriamunda | 633 |
| 0 | 0 | 0 | 0 | 0 | | | | Bhalukuna | 634 |
| 9.8 | 0 | 0 | 0 | 0 | | | | Gurjibhata | 635 |
| 116.4 | 0 | 0 | 0 | 0 | | | | Halanbhata | 636 |
| 0 | 0 | 0 | 0 | 0 | | | | Gaindimal | 637 |
| 12.3 | 0 | 0 | 0 | 0 | | | | Naktabahal | 638 |
| 8.9 | 0 | 0 | 0 | 0 | | | | Kushpali | 639 |
| 0 | 0 | 0 | 0 | 0 | | | | Bariali | 640 |
| 0 | 0 | 0 | 0 | 0 | | | | Bahabal | 641 |
| 0 | 0 | 0 | 0 | 0 | | | | Gabhara | 642 |
| 0 | 0 | 0 | 0 | 0 | | | | Damnichuan | 643 |
| 0 | 0 | 0 | 0 | 0 | | | | Dholmandal | 644 |
| 0 | 0 | 0 | 0 | 0 | | | | Baghuapara | 645 |
| 21.2 | 0 | 0 | 0 | 0 | | | | Mahulpati | 646 |
| 15.4 | 0 | 0 | 0 | 0 | | | | Magurjungal | 647 |
| 8.2 | 0 | 0 | 0 | 0 | | | | Malikdara | 648 |
| 0 | 0 | 0 | 0 | 0 | | | | Mahanilaha | 649 |
| 0 | 0 | 0 | 0 | 0 | | | | Ramod | 650 |
| 0 | 0 | 0 | 0 | 0 | | | | Rautmunda | 651 |
| 0 | 0 | 0 | 0 | 0 | | | | Larki | 652 |
| 0 | 0 | 0.9 | 0 | 0 | | | | Beniamal | 653 |
| 0 | 0 | 0 | 0 | 0 | | | | Budhibahal | 654 |
| 0 | 0 | 0 | 0 | 0 | | | | Turekela | 655 |
| 0 | 0 | 0 | 0 | 0 | | | | Gargadbahal | 656 |
| 0 | 0 | 0 | 0 | 0 | | | | Tentelkhunti | 657 |
| 0 | 0 | 0 | 0 | 0 | | | | `Nagphena | 658 |
| 0 | 0 | 0 | 0 | 0 | | | | `Gurlaudar | 659 |
| 0 | 0 | 0 | 0 | 0 | | | | Baddakla | 660 |
| 0 | 0 | 0 | 0 | 0 | | | | Rameigad | 661 |
| 0 | 0 | 0 | 0 | 0 | | | | Ghunesh | 662 |
| 0 | 0 | 0 | 0 | 0 | | | | Barla | 663 |
| 0 | 0 | 0 | 0 | 0 | | | | Kadobeda | 664 |

| Sr.No. | Name village | Location code no. | Total area of the village ( in hectares rounded up to one decimal place) | Total population ( 2011 census ) | Number of households (2011 census) | Number of educational amenities available. (I the village , the distance range code viz; a fc Kms and c for 10+ kms of nearest place where is given). | | | | | | | | |
|---|---|---|---|---|---|---|---|---|---|---|---|---|---|---|
| | | | | | | Pre-Primary school (PP) | Primary school (P) | Middle school (M) | Secondary School (S) | Senior Secondary school (SS) | Degree college of arts science & commerce (ASC) | Engineering college(EC) | Medical college (MC) | Management institute (MI) |
| 1 | 2 | 3 | 4 | 5 | 6 | 7 | 8 | 9 | 10 | 11 | 12 | 13 | 14 | 15 |
| 665 | Khujen | 420858 | 481 | 657 | 180 | c | 1 | 1 a | c | c | c | c | c | |
| 666 | Thungajor | 420859 | 20 | 49 | 16 | | 1 a | a | c | c | c | c | c | |
| 667 | Bandhanpali | 420860 | 281 | 485 | 113 | c | 1 | 1 b | | 1 c | c | c | c | |
| 668 | Muribahal | 420861 | 547 | 1135 | 311 | | 1 | 1 b | c | c | c | c | c | |
| 669 | Charpani | 420862 | 444 | 1019 | 297 | c | 2 | 2 | 1 c | | 1 c | c | c | |
| 670 | Badbanki | 420863 | 711 | 1608 | 439 | | 2 | 1 | 1 c | c | c | c | c | |
| 671 | Jamki | 420864 | 312 | 523 | 141 | c | 1 a | b | c | c | c | c | c | |
| 672 | Pandren | 420865 | 212 | 558 | 155 | | 1 | 1 b | c | c | c | c | c | |
| 673 | Pakhanmunda | 420866 | 414 | 853 | 226 | | 1 a | a | c | c | c | c | c | |
| 674 | Kuhibahal | 420867 | 504 | 1420 | 342 | b | 1 | 1 | 1 b | c | c | c | c | |
| 675 | Banjipali | 420868 | 253 | 560 | 117 | c | 1 a | a | c | c | c | c | c | |
| 676 | Semela | 420869 | 499 | 1040 | 256 | c | 1 a | a | a | c | c | c | c | |
| 677 | Dhurusahaj | 420870 | 15 | 0 | 0 | | | | | | | | | |
| 678 | Mahulbahali | 420871 | 396 | 787 | 207 | b | 1 a | a | b | b | c | c | c | |
| 679 | Nuapara | 420872 | 121 | 352 | 80 | c | 1 a | a | c | c | c | c | c | |
| 680 | Tentelkhunti | 420873 | 289 | 590 | 130 | c | 1 a | a | c | c | c | c | c | |
| 681 | Jharni | 420874 | 534 | 1708 | 424 | b | 2 | 1 | 1 c | b | c | c | c | |
| 682 | Khutulumunda | 420875 | 321 | 1011 | 244 | b | 1 | 1 b | b | b | c | c | c | |
| 683 | Hial | 420876 | 410 | 933 | 251 | b | 1 | 1 b | b | c | c | c | c | |
| 684 | Dhusamunda | 420877 | 138 | 286 | 89 | b | 1 a | b | b | b | c | c | c | |
| 685 | Samarsing | 420878 | 359 | 787 | 205 | b | 1 a | a | a | b | c | c | c | |
| 686 | Mandala | 420879 | 329 | 622 | 142 | c | 1 | 1 a | b | b | c | c | c | |
| 687 | Kameimunda | 420880 | 154 | 743 | 198 | c | 1 | 1 a | c | c | c | c | c | |
| 688 | Rahenbhata | 420881 | 123 | 200 | 49 | | 1 | 1 b | c | c | c | c | c | |
| 689 | Malpamunda | 420882 | 225 | 581 | 137 | b | 1 a | a | a | b | c | c | c | |
| 690 | Laljhara | 420883 | 135 | 112 | 29 | b | 1 a | a | a | b | c | c | c | |
| 691 | Mankadchuan | 420884 | 286 | 693 | 179 | b | 1 | 1 | 1 b | b | c | c | c | |
| 692 | Khagsa | 420885 | 562 | 1520 | 386 | c | 2 a | a | c | c | c | c | c | |
| 693 | Patimal | 420886 | 149 | 457 | 123 | b | 1 b | b | b | b | c | c | c | |
| 694 | Salepara | 420887 | 316 | 557 | 153 | b | 1 b | b | b | b | c | c | c | |
| 695 | Sanbanki | 420888 | 288 | 610 | 153 | c | 1 | 1 b | c | c | c | c | c | |
| 696 | Salemudgaon | 420889 | 173 | 750 | 192 | | 1 | 1 a | c | c | c | c | c | |
| 697 | Tikrapada | 420890 | 322 | 953 | 244 | | 1 | 1 a | c | c | c | c | c | |
| 698 | Mundkani | 420891 | 191 | 642 | 158 | | 1 | 1 b | c | c | c | | c | |
| 699 | Jubamal | 420892 | 346 | 826 | 217 | | 1 a | a | c | c | c | c | c | |
| 700 | Kandei | 420893 | 303 | 954 | 263 | c | 1 | 1 a | c | c | c | c | c | |

f not available within
or < 5 Kms, b for 5-10
e facility is available

Number of Medical Amenities available. (If not available within the village , the distance range code viz; a for < 5 Kms, b for 5-10 Kms and c for 10+ kms of nearest place where facility is available is given).

Number of Non-Government Medical Amenities available.

| Polytechnic (Pt) | Vocational training school /ITI | Non-formal training centre (NFTC) | Special school for disabled (SSD) | Others (specify) | Community health centre (CHC) | Primary health centre (PHC) | Primary health sub centre (PHS) | Maternity and child welfare centre (MCW) | T.B. clinic (TBC) | Hospital-allopathic (HA) | Hospital-alternative medicine (HO) | Dispensary (D) | Veterinary hospital (VH) | Mobile health clinic (MHC) | Family welfare centre (FWC) | Charitable non Govt. hospital/Nursing home. | Medical practitioner with MBBS Degree | Medical practitioner with other degree | Medical practitioner with no degree | Traditional practitioner and faith healer . | Medicine Shop | Others | Name of Village | Serial Number |
|---|---|---|---|---|---|---|---|---|---|---|---|---|---|---|---|---|---|---|---|---|---|---|---|---|
| 16 | 17 | 18 | 19 | 20 | 21 | 22 | 23 | 24 | 25 | 26 | 27 | 28 | 29 | 30 | 31 | 32 | 33 | 34 | 35 | 36 | 37 | 38 | 2 | 1 |
| | c | | | | c | c | a | c | b | c | b | c | c | c | c | 0 | 0 | 0 | 0 | 0 | 0 | 0 | Khujen | 665 |
| | | | | | c | c | a | c | c | c | b | c | c | c | c | 0 | 0 | 0 | 0 | 0 | 0 | 0 | Thungajor | 666 |
| | c | c | | | c | c | a | c | c | c | c | a | c | c | c | 0 | 0 | 0 | 0 | 0 | 0 | 0 | Bandhanpali | 667 |
| | | | | | c | c | c | c | b | c | c | c | a | c | c | 0 | 0 | 0 | 0 | 0 | 0 | 0 | Muribahal | 668 |
| | | | | | c | c | b | c | b | c | c | c | c | c | c | 0 | 0 | 0 | 0 | 0 | 0 | 0 | Charpani | 669 |
| | | | | | c | c | | 1 c | b | c | c | | 1 c | c | c | 0 | 0 | 0 | 0 | 0 | 3 | 0 | Badbanki | 670 |
| | | | | | c | c | c | c | b | c | c | b | c | c | c | 0 | 0 | 0 | 0 | 0 | 0 | 0 | Jamki | 671 |
| c | c | | c | | c | c | b | c | b | c | c | a | b | c | c | 0 | 0 | 0 | 0 | 0 | 0 | 0 | Pandren | 672 |
| c | c | | c | | c | c | a | c | b | c | c | c | a | c | c | 0 | 0 | 0 | 0 | 0 | 0 | 0 | Pakhanmunda | 673 |
| b | c | | c | | c | c | a | c | b | b | c | | 1 c | c | c | 0 | 0 | 0 | 0 | 0 | 0 | 0 | Kuhibahal | 674 |
| | | | | | c | c | c | c | b | c | c | a | a | c | c | 0 | 0 | 0 | 0 | 0 | 0 | 0 | Banjipali | 675 |
| | | | | | c | c | c | c | a | c | c | c | a | c | c | 0 | 0 | 0 | 0 | 0 | 0 | 0 | Semela | 676 |
| | | | | | | | | | | | | | | | | | | | | | | | Dhurusahaj | 677 |
| | | | | | c | c | | 1 c | b | c | c | c | b | c | c | 0 | 0 | 1 | 1 | 0 | 3 | 0 | Mahulbahali | 678 |
| | | | | | c | c | b | c | b | c | b | c | c | c | c | 0 | 0 | 0 | 0 | 0 | 0 | 0 | Nuapara | 679 |
| | | | | | c | c | b | c | b | c | b | b | c | c | c | 0 | 0 | 0 | 0 | 0 | 0 | 0 | Tentelkhunti | 680 |
| | | | | | c | c | | 1 c | b | b | b | b | b | c | c | 0 | 0 | 0 | 0 | 0 | 3 | 0 | Jharni | 681 |
| | | | | | c | b | c | c | b | b | b | b | b | c | c | 0 | 0 | 0 | 0 | 0 | 0 | 0 | Khutulumunda | 682 |
| | | | | | c | c | c | c | b | b | a | b | b | c | c | 0 | 0 | 0 | 0 | 0 | 0 | 0 | Hial | 683 |
| c | c | c | | | c | c | b | c | b | c | b | a | b | c | c | 0 | 0 | 0 | 0 | 0 | 0 | 0 | Dhusamunda | 684 |
| c | c | c | c | | c | c | c | c | b | b | a | b | a | c | c | 0 | 0 | 0 | 0 | 0 | 2 | 0 | Samarsing | 685 |
| c | c | c | c | | c | b | b | c | a | b | a | c | b | c | c | 0 | 0 | 0 | 0 | 0 | 2 | 0 | Mandala | 686 |
| | | | | | c | b | b | c | a | c | b | a | c | c | c | 0 | 0 | 0 | 0 | 0 | 0 | 0 | Kameimunda | 687 |
| c | c | | | | c | b | c | c | b | c | b | b | a | c | c | 0 | 0 | 0 | 0 | 0 | 0 | 0 | Rahenbhata | 688 |
| | | | | | c | c | b | c | b | b | a | c | b | c | c | 0 | 0 | 0 | 0 | 0 | 0 | 0 | Malpamunda | 689 |
| | | | | | c | b | c | c | b | c | b | b | c | c | c | 0 | 0 | 0 | 0 | 0 | 0 | 0 | Laljhara | 690 |
| | | | | | c | b | a | c | b | b | a | c | b | c | c | 0 | 0 | 0 | 0 | 0 | 0 | 0 | Mankadchuan | 691 |
| | | | | | c | b | | 1 c | b | c | a | b | c | c | c | 0 | 0 | 0 | 0 | 0 | 3 | 0 | Khagsa | 692 |
| | | | | | c | b | b | c | b | b | b | c | b | c | c | 0 | 0 | 0 | 0 | 0 | 0 | 0 | Patimal | 693 |
| | | | | | c | b | b | c | a | c | b | c | c | c | c | 0 | 0 | 0 | 0 | 0 | 0 | 0 | Salepara | 694 |
| | | | | | c | c | c | c | a | c | b | c | c | c | c | 0 | 0 | 0 | 0 | 0 | 0 | 0 | Sanbanki | 695 |
| c | c | | | | c | b | b | c | b | c | b | c | c | c | b | 0 | 0 | 0 | 0 | 0 | 0 | 0 | Salemudgaon | 696 |
| c | c | | c | | c | b | c | c | c | c | c | c | c | c | c | 0 | 0 | 0 | 0 | 0 | 0 | 0 | Tikrapada | 697 |
| c | c | | | | c | b | c | c | c | c | a | c | c | c | c | 0 | 0 | 0 | 1 | 1 | 0 | 0 | Mundkani | 698 |
| | | | | | c | c | c | c | c | c | a | b | c | c | c | 0 | 0 | 0 | 0 | 0 | 0 | 0 | Jubamal | 699 |
| | | | | | c | c | c | c | c | c | b | c | b | c | c | 0 | 0 | 0 | 0 | 0 | 0 | 0 | Kandei | 700 |

| Serial Number | Name of Village | Availability of drinking water - Yes / No | | | | | | | | Availability of toilet & others Yes / No | | | | Communication and transport facilities (l except for Village Pin Code ,If not availabl viz; a for < 5 Kms, b for 5-10 Kms and c f available is given). | | | | | | | |
|---|---|---|---|---|---|---|---|---|---|---|---|---|---|---|---|---|---|---|---|---|---|
| | | Tap water (Treated/Untreated) | Well water (Covered / Uncovered well) | Hand Pump | Tube wells / Bore well | Spring | River / Canal | Tank / Pond / Lake | Others | Community toilet including bath. | Community toilet excluding bath. | Rural sanitary mart or sanitary hardware outlet available near the village. | Community bio- gas or recycle of waste for productive use. | Post office(PO) | Sub post office (SPO) | Post & Telegraph office (P&TO) | Village Pin Code | Telephones (Land lines) | Public call office (PCO) | Mobile phone coverage | Internet cafes/ Common service centre (CSC) |
| 1 | 2 | 39 | 40 | 41 | 42 | 43 | 44 | 45 | 46 | 47 | 48 | 49 | 50 | 51 | 52 | 53 | 54 | 55 | 56 | 57 | 58 |
| 665 | Khujen | No | Yes | Yes | No | No | Yes | Yes | No | No | No | No | No | c | Yes | a | 767038 | c | c | Yes | c |
| 666 | Thungajor | No | No | No | No | No | No | No | No | No | No | No | No | a | c | a | 767039 | a | a | c | a |
| 667 | Bandhanpali | No | Yes | Yes | No | No | Yes | Yes | No | No | No | No | No | c | Yes | b | 767038 | c | c | Yes | c |
| 668 | Muribahal | No | Yes | Yes | No | No | No | Yes | No | No | No | No | No | a | c | c | 767040 | Yes | | Yes | c |
| 669 | Charpani | No | Yes | Yes | No | No | No | Yes | No | No | No | No | No | a | c | c | 767040 | c | c | Yes | c |
| 670 | Badbanki | No | Yes | Yes | No | No | No | Yes | No | No | No | No | No | Yes | c | c | 767040 | Yes | | Yes | c |
| 671 | Jamki | No | Yes | Yes | No | No | No | Yes | No | No | No | No | No | a | c | c | 767040 | c | c | Yes | c |
| 672 | Pandren | No | Yes | Yes | No | No | No | Yes | No | No | No | No | No | b | c | b | 767039 | c | c | Yes | Yes |
| 673 | Pakhanmunda | No | Yes | Yes | No | No | No | Yes | No | No | No | No | No | a | c | c | 767039 | Yes | | Yes | c |
| 674 | Kuhibahal | No | Yes | Yes | No | No | No | Yes | No | No | No | No | No | Yes | b | b | 767039 | c | c | Yes | b |
| 675 | Banjipali | No | Yes | Yes | No | No | No | Yes | No | No | No | No | No | a | c | c | 767039 | b | b | Yes | b |
| 676 | Semela | No | Yes | Yes | No | No | No | Yes | No | No | No | No | No | a | c | c | 767039 | a | Yes | Yes | c |
| 677 | Dhurusahaj | | | | | | | | | | | | | | | | | | | | |
| 678 | Mahulbahali | No | Yes | Yes | No | No | No | Yes | Yes | No | No | No | No | Yes | b | b | 767039 | Yes | | Yes | b |
| 679 | Nuapara | No | Yes | Yes | No | No | No | Yes | No | No | No | No | No | b | b | b | 767039 | b | b | Yes | c |
| 680 | Tentelkhunti | No | Yes | Yes | No | No | No | Yes | No | No | No | No | No | b | c | c | 767039 | c | c | Yes | c |
| 681 | Jharni | No | Yes | Yes | No | No | No | Yes | No | No | No | No | No | b | b | b | 767039 | Yes | | Yes | b |
| 682 | Khutulumunda | No | Yes | Yes | No | No | No | Yes | No | No | No | No | No | b | b | b | 767039 | b | b | Yes | b |
| 683 | Hial | No | Yes | Yes | No | No | No | Yes | No | No | No | No | No | b | b | b | 767039 | Yes | | Yes | b |
| 684 | Dhusamunda | No | Yes | Yes | No | No | No | Yes | No | No | No | No | No | b | b | b | 767039 | c | c | Yes | b |
| 685 | Samarsing | No | Yes | Yes | No | No | No | Yes | No | No | No | No | No | a | b | b | 767039 | b | Yes | Yes | b |
| 686 | Mandala | No | Yes | Yes | No | No | No | Yes | No | No | No | No | No | a | b | b | 767039 | Yes | Yes | Yes | b |
| 687 | Kameimunda | No | Yes | Yes | No | No | No | Yes | No | No | No | No | No | a | c | c | 767039 | a | a | Yes | c |
| 688 | Rahenbhata | No | Yes | Yes | No | No | No | Yes | No | No | No | No | No | b | c | c | 767039 | Yes | | Yes | c |
| 689 | Malpamunda | No | Yes | Yes | No | No | No | Yes | No | No | No | No | No | b | b | b | 767039 | b | b | Yes | b |
| 690 | Laljhara | No | Yes | Yes | No | No | No | No | No | No | No | No | No | b | c | c | 767039 | c | c | c | c |
| 691 | Mankadchuan | No | Yes | Yes | No | No | No | No | No | No | No | No | No | b | b | b | 767039 | Yes | | Yes | b |
| 692 | Khagsa | No | Yes | Yes | No | No | No | No | No | No | No | No | No | Yes | a | a | 767039 | Yes | | Yes | c |
| 693 | Patimal | No | Yes | Yes | No | No | No | No | No | No | No | No | No | b | b | b | 767039 | b | b | Yes | b |
| 694 | Salepara | No | Yes | Yes | No | No | No | Yes | No | No | No | No | No | b | c | c | 767039 | c | c | Yes | c |
| 695 | Sanbanki | No | Yes | Yes | No | No | No | Yes | No | No | No | No | No | a | c | c | 767040 | c | c | Yes | c |
| 696 | Salemudgaon | No | Yes | Yes | No | No | No | Yes | No | No | No | No | No | Yes | c | c | 767040 | c | c | Yes | c |
| 697 | Tikrapada | No | Yes | Yes | No | No | Yes | Yes | No | No | No | No | No | c | b | b | 767040 | c | c | Yes | c |
| 698 | Mundkani | No | Yes | Yes | No | No | No | Yes | No | No | No | No | No | b | c | c | 767040 | c | c | Yes | c |
| 699 | Jubamal | No | Yes | Yes | No | No | No | Yes | No | No | No | No | No | c | b | b | 767040 | c | c | Yes | c |
| 700 | Kandei | No | Yes | Yes | No | Yes | No | Yes | No | No | No | No | No | b | c | c | 767040 | Yes | | Yes | c |

If amenities available code -Yes is given
le within the village , the distance range code
for 10+ kms of nearest place where facility is

Village connected to highways,village roads, banks & credit societies (If amenities
range code viz; a for < 5 Kms, b for 5-10 Kms and c for 10+

| Private courier facility | Bus service (Public & Private) | Railway stations | Auto/Modified Autos | Taxis and Vans | Tractors | Cycle-pulled rickshaws(Manual & Machine driven) | Carts driven by animals | Sea /River ferry service | Connected to national highway(NH) | Connected to state highway(SH) | Connected to major district road (MDR) | Connected to others district road | Pucca roads | Kutchcha roads | Name of Village | Serial Number |
|---|---|---|---|---|---|---|---|---|---|---|---|---|---|---|---|---|
| 59 | 60 | 61 | 62 | 63 | 64 | 65 | 66 | 67 | 68 | 69 | 70 | 71 | 72 | 73 | 2 | 1 |
| c | a | c | c | c | c | Yes | Yes | c | c | c | c | Yes | Yes | Yes | Khujen | 665 |
| a | c | c | c | c | c | Yes | c | a | a | c | c | Yes | c | Yes | Thungajor | 666 |
| c | Yes | c | c | c | c | Yes | Yes | c | c | c | c | Yes | Yes | Yes | Bandhanpali | 667 |
| c | a | c | c | c | a | Yes | Yes | a | a | c | c | c | Yes | Yes | Muribahal | 668 |
| c | a | c | c | b | a | Yes | Yes | a | a | c | c | c | Yes | Yes | Charpani | 669 |
| c | Yes | c | Yes | c | Yes | Yes | Yes | c | | c | c | c | Yes | Yes | Badbanki | 670 |
| c | a | c | c | c | a | Yes | Yes | a | a | c | c | c | Yes | Yes | Jamki | 671 |
| c | c | c | c | c | Yes | Yes | Yes | b | b | c | c | Yes | Yes | Yes | Pandren | 672 |
| c | c | c | c | c | Yes | Yes | Yes | a | a | c | c | Yes | Yes | Yes | Pakhanmunda | 673 |
| b | b | b | c | c | Yes | Yes | Yes | c | | c | c | Yes | Yes | Yes | Kuhibahal | 674 |
| b | b | c | c | c | Yes | Yes | Yes | a | a | c | c | Yes | Yes | Yes | Banjipali | 675 |
| c | c | c | c | c | Yes | Yes | Yes | a | a | c | c | Yes | Yes | Yes | Semela | 676 |
| | | | | | | | | | | | | | | | Dhurusahaj | 677 |
| b | Yes | b | b | b | b | Yes | Yes | c | | b | Yes | Yes | Yes | Yes | Mahulbahali | 678 |
| c | c | c | c | c | b | Yes | c | b | b | c | c | c | Yes | Yes | Nuapara | 679 |
| c | a | c | c | c | c | Yes | Yes | b | b | c | c | c | Yes | Yes | Tentelkhunti | 680 |
| b | b | b | Yes | b | Yes | Yes | Yes | b | b | b | b | b | Yes | Yes | Jharni | 681 |
| b | b | b | b | b | Yes | Yes | Yes | b | b | b | b | Yes | Yes | Yes | Khutulumunda | 682 |
| b | b | b | b | b | b | Yes | Yes | b | b | b | b | Yes | Yes | Yes | Hial | 683 |
| b | b | b | b | b | c | Yes | Yes | b | b | b | b | Yes | Yes | Yes | Dhusamunda | 684 |
| b | b | Yes | b | b | b | Yes | Yes | a | a | c | c | Yes | Yes | Yes | Samarsing | 685 |
| b | b | b | b | b | Yes | Yes | Yes | a | a | b | b | Yes | Yes | Yes | Mandala | 686 |
| c | c | c | c | a | Yes | Yes | Yes | a | a | a | a | Yes | Yes | Yes | Kameimunda | 687 |
| c | c | c | c | c | c | Yes | Yes | b | b | c | c | Yes | Yes | Yes | Rahenbhata | 688 |
| b | b | b | b | b | Yes | Yes | Yes | b | b | b | b | Yes | Yes | Yes | Malpamunda | 689 |
| c | c | c | c | b | c | Yes | c | b | b | b | b | b | Yes | Yes | Laljhara | 690 |
| b | b | b | b | b | a | Yes | Yes | b | b | b | b | b | Yes | Yes | Mankadchuan | 691 |
| c | c | c | Yes | c | Yes | Yes | Yes | c | | c | c | c | Yes | Yes | Khagsa | 692 |
| b | b | b | b | b | c | Yes | Yes | b | b | b | b | b | Yes | Yes | Patimal | 693 |
| c | c | c | c | b | b | Yes | Yes | b | b | b | b | c | Yes | Yes | Salepara | 694 |
| c | a | c | c | c | a | Yes | Yes | a | a | c | c | c | Yes | Yes | Sanbanki | 695 |
| c | Yes | c | c | c | a | Yes | Yes | c | | c | c | a | Yes | Yes | Salemudgaon | 696 |
| c | b | c | c | b | b | Yes | Yes | c | c | b | b | c | Yes | Yes | Tikrapada | 697 |
| c | b | c | c | c | Yes | Yes | Yes | b | b | c | c | b | Yes | Yes | Mundkani | 698 |
| c | b | c | c | b | c | Yes | Yes | c | c | c | c | c | Yes | Yes | Jubamal | 699 |
| c | b | c | c | c | c | Yes | Yes | b | b | c | c | c | Yes | Yes | Kandei | 700 |

s available code -Yes is given, If not available within the village , the distance - kms of nearest place where facility is available is given).

Availability of miscellaneous facilities (If amenities available code -Yes is gi available within the village , the distance range code viz; a for < 5 Kms, b f and c for 10+ kms of nearest place where facility is available is given).

| Serial Number | Name of Village | Water bounded macadam(WBM) roads | Navigable waterway (river/canal)(NW) | Footpaths (FP) | Commercial & Co-operative Banks | ATM | Agricultural Credit Societies | Self-Help Group (SHG) | Public distribution system (PDS) shop | Mandis / Regular market | Weekly Haat | Agricultural marketing society | Integrated Child Development Scheme (Nutritional Centres) | Anganwadi Centre (Nutritional Centres) | Others (Nutritional Centres) | ASHA (Accredited Social Health Activist) | Community centre with/without TV | Sports Field, | Sports Club / Recreation Centre | Cinema / Video Hall | Public Library | Public Reading Room |
|---|---|---|---|---|---|---|---|---|---|---|---|---|---|---|---|---|---|---|---|---|---|---|
| 1 | 2 | 74 | 75 | 76 | 77 | 78 | 79 | 80 | 81 | 82 | 83 | 84 | 85 | 86 | 87 | 88 | 89 | 90 | 91 | 92 | 93 | 94 |
| 665 | Khujen | c | c | Yes | c | c | c | Yes | c | Yes | c | c | c | Yes | c | Yes | Yes | c | a | c | a | a |
| 666 | Thungajor | a | a | Yes | a | a | a | b | c | a | c | c | c | c | c | a | c | c | a | c | b | c |
| 667 | Bandhanpali | b | c | Yes | c | c | c | Yes | c | b | c | c | c | Yes | c | Yes | c | c | a | c | a | c |
| 668 | Muribahal | c | a | Yes | c | c | c | Yes | c | a | c | c | c | Yes | c | Yes | c | Yes | Yes | c | a | c |
| 669 | Charpani | c | a | Yes | c | c | c | Yes | c | a | c | c | c | Yes | c | Yes | c | Yes | Yes | c | b | b |
| 670 | Badbanki | c | c | Yes | c | c | c | Yes | Yes | b | Yes | c | Yes | Yes | c | Yes | c | Yes | Yes | c | a | c |
| 671 | Jamki | a | a | Yes | c | c | c | Yes | c | a | a | c | c | Yes | c | Yes | c | c | a | c | b | c |
| 672 | Pandren | a | b | Yes | c | c | c | Yes | b | b | c | Yes | b | Yes | b | Yes | b | b | a | b | a | b |
| 673 | Pakhanmunda | a | a | Yes | c | c | c | Yes | b | b | a | b | b | Yes | b | Yes | b | b | b | b | b | a |
| 674 | Kuhibahal | b | c | Yes | b | b | b | Yes | Yes | c | Yes | c | c | Yes | c | Yes | c | Yes | Yes | c | a | b |
| 675 | Banjipali | b | a | Yes | b | b | b | Yes | Yes | b | b | c | c | Yes | c | Yes | c | c | b | c | a | a |
| 676 | Semela | b | a | Yes | c | c | c | Yes | Yes | a | b | c | c | Yes | c | Yes | c | Yes | Yes | c | c | b |
| 677 | Dhurusahaj | | | | | | | | | | | | | | | | | | | | | |
| 678 | Mahulbahali | b | c | Yes | b | b | b | Yes | a | b | b | a | a | Yes | a | Yes | a | a | b | a | c | a |
| 679 | Nuapara | c | b | Yes | c | c | c | Yes | a | a | b | Yes | a | Yes | a | Yes | a | a | b | a | b | c |
| 680 | Tentelkhunti | c | b | Yes | c | c | c | Yes | c | a | b | c | c | Yes | c | Yes | c | c | b | c | c | c |
| 681 | Jharni | c | b | Yes | b | b | b | Yes | Yes | a | Yes | Yes | Yes | Yes | c | Yes | c | Yes | Yes | c | c | c |
| 682 | Khutulumunda | c | b | Yes | b | b | b | Yes | Yes | a | b | c | c | Yes | c | Yes | c | Yes | Yes | c | c | c |
| 683 | Hial | c | b | Yes | b | b | b | Yes | Yes | a | b | a | a | Yes | a | Yes | a | a | b | a | c | c |
| 684 | Dhusamunda | b | b | Yes | b | b | b | Yes | b | b | a | b | b | Yes | b | Yes | b | b | a | b | b | c |
| 685 | Samarsing | c | a | Yes | b | b | b | Yes | Yes | b | a | a | a | Yes | a | Yes | a | a | a | a | b | c |
| 686 | Mandala | c | a | Yes | b | b | b | Yes | Yes | a | b | Yes | b | Yes | b | Yes | b | b | a | b | c | b |
| 687 | Kameimunda | c | a | Yes | c | c | c | Yes | Yes | a | b | a | a | Yes | a | Yes | a | a | a | a | c | b |
| 688 | Rahenbhata | c | b | Yes | c | c | c | Yes | Yes | c | b | b | b | Yes | b | Yes | b | b | a | b | c | b |
| 689 | Malpamunda | c | b | Yes | b | b | b | Yes | a | c | b | a | a | Yes | a | Yes | a | a | a | a | c | a |
| 690 | Laljhara | c | Yes | Yes | b | b | b | Yes | a | b | a | a | a | a | a | Yes | a | a | a | a | c | b |
| 691 | Mankadchuan | c | b | Yes | b | b | b | Yes | c | b | b | c | c | Yes | c | Yes | c | c | b | c | c | a |
| 692 | Khagsa | b | c | Yes | c | c | c | Yes | Yes | a | b | c | Yes | Yes | c | Yes | c | Yes | Yes | c | c | b |
| 693 | Patimal | b | b | Yes | b | b | b | Yes | Yes | a | b | c | c | Yes | c | Yes | c | c | a | c | c | a |
| 694 | Salepara | c | b | Yes | c | c | c | Yes | Yes | b | a | c | c | Yes | c | Yes | c | c | a | c | c | a |
| 695 | Sanbanki | b | a | Yes | c | c | c | Yes | c | b | a | c | c | Yes | c | Yes | c | c | a | c | c | b |
| 696 | Salemudgaon | b | c | Yes | c | c | Yes | Yes | c | Yes | b | c | c | Yes | c | Yes | c | c | b | c | b | a |
| 697 | Tikrapada | b | c | Yes | c | c | c | Yes | Yes | a | b | c | c | Yes | c | Yes | c | c | b | c | b | b |
| 698 | Mundkani | a | b | Yes | c | c | c | Yes | b | a | a | b | b | Yes | b | Yes | b | b | a | b | c | a |
| 699 | Jubamal | c | c | Yes | c | c | c | Yes | b | b | b | b | b | Yes | b | Yes | b | b | a | b | c | b |
| 700 | Kandei | b | b | Yes | c | c | c | Yes | Yes | a | Yes | b | b | Yes | b | Yes | Yes | b | b | b | c | a |

| iven, If not or 5-10 Kms | | | Availability of electricity (Yes/No) | | | | Nearest Town | | Name of Village | Serial Number |
|---|---|---|---|---|---|---|---|---|---|---|
| Newspaper Supply | Assembly Polling station | Birth & Death Registration Office | Power Supply for Domestic Use (ED) | Power Supply for Agricultural Use (EAG) | Power Supply for Commercial Use (EC) | Power Supply for All Uses (EA) | Name | Distance range code i.e. a for < 5 Kms, b for 5-10 Kms and c for 10+ kms . | | |
| 95 | 96 | 97 | 98 | 99 | 100 | 101 | 102 | 103 | 2 | 1 |
| Yes | a | c | Yes | No | No | No | KANTABANJI | c | Khujen | 665 |
| b | b | c | No | No | No | No | KANTABANJI | c | Thungajor | 666 |
| Yes | a | c | Yes | No | No | No | KANTABANJI | c | Bandhanpali | 667 |
| Yes | Yes | c | No | No | No | No | KANTABANJI | c | Muribahal | 668 |
| Yes | Yes | c | No | No | No | No | KANTABANJI | c | Charpani | 669 |
| Yes | Yes | c | No | No | No | No | KANTABANJI | c | Badbanki | 670 |
| Yes | Yes | c | No | No | No | No | KANTABANJI | c | Jamki | 671 |
| Yes | Yes | c | Yes | Yes | No | No | KANTABANJI | c | Pandren | 672 |
| Yes | Yes | c | Yes | Yes | No | No | KANTABANJI | c | Pakhanmunda | 673 |
| Yes | Yes | c | Yes | Yes | Yes | No | KANTABANJI | c | Kuhibahal | 674 |
| Yes | Yes | c | Yes | Yes | No | No | KANTABANJI | b | Banjipali | 675 |
| Yes | Yes | c | Yes | Yes | No | No | KANTABANJI | b | Semela | 676 |
| | | | | | | | KANTABANJI | c | Dhurusahaj | 677 |
| Yes | a | c | Yes | No | Yes | No | KANTABANJI | c | Mahulbahali | 678 |
| Yes | a | c | Yes | Yes | No | No | KANTABANJI | b | Nuapara | 679 |
| Yes | b | c | Yes | Yes | Yes | Yes | KANTABANJI | c | Tentelkhunti | 680 |
| Yes | Yes | c | Yes | Yes | Yes | Yes | KANTABANJI | c | Jharni | 681 |
| Yes | Yes | b | Yes | No | No | No | KANTABANJI | b | Khutulumunda | 682 |
| Yes | Yes | c | Yes | No | No | No | KANTABANJI | b | Hial | 683 |
| Yes | a | c | Yes | No | No | No | KANTABANJI | b | Dhusamunda | 684 |
| Yes | Yes | c | Yes | No | No | No | KANTABANJI | b | Samarsing | 685 |
| Yes | b | b | Yes | No | No | No | KANTABANJI | b | Mandala | 686 |
| Yes | a | b | Yes | No | No | No | KANTABANJI | b | Kameimunda | 687 |
| Yes | b | b | Yes | No | No | No | KANTABANJI | b | Rahenbhata | 688 |
| Yes | a | c | Yes | No | No | No | KANTABANJI | b | Malpamunda | 689 |
| Yes | a | b | No | No | No | No | KANTABANJI | b | Laljhara | 690 |
| Yes | b | b | No | No | No | No | KANTABANJI | a | Mankadchuan | 691 |
| Yes | Yes | b | No | No | No | No | KANTABANJI | b | Khagsa | 692 |
| Yes | a | b | No | No | No | No | KANTABANJI | c | Patimal | 693 |
| Yes | b | b | Yes | No | No | No | KANTABANJI | b | Salepara | 694 |
| Yes | b | c | No | No | No | No | KANTABANJI | c | Sanbanki | 695 |
| Yes | a | b | Yes | Yes | Yes | Yes | KANTABANJI | c | Salemudgaon | 696 |
| Yes | Yes | b | No | No | No | No | KANTABANJI | c | Tikrapada | 697 |
| Yes | a | b | Yes | Yes | No | No | KANTABANJI | c | Mundkani | 698 |
| Yes | b | c | No | No | No | No | KANTABANJI | c | Jubamal | 699 |
| Yes | a | c | No | No | No | No | KANTABANJI | c | Kandei | 700 |

Land Use

| Serial Number | Name of Village | Area under different types of land use ( in hectares rounded up to one decimal place) | | | | | | | | | | |
|---|---|---|---|---|---|---|---|---|---|---|---|---|
| | | Forests | Area under Non-agricultural Uses | Barren and Un-cultivable land | Permanent Pastures and Other Grazing Lands | Land Under Miscellaneous Tree Crops etc. | Culturable Waste Land | Fallow lands other than current fallows | Current Fallows | Net Area Sown | Total Irrigated Land Area | Total Un-irrigated Land Area |
| 1 | 2 | 104 | 105 | 106 | 107 | 108 | 109 | 110 | 111 | 112 | 113 | 114 |
| 665 | Khujen | 65.4 | 9.4 | 6.7 | 77.3 | 7 | 13.5 | 2.6 | 147.8 | 151.2 | 0 | 151.2 |
| 666 | Thungajor | 20 | 0 | 0 | 0 | 0 | 0 | 0 | 0 | 0 | 0 | 0 |
| 667 | Bandhanpali | 22.6 | 11 | 2.7 | 68.3 | 3.8 | 38.1 | 1.2 | 0.4 | 133 | 0 | 133 |
| 668 | Muribahal | 118.8 | 90.5 | 12.4 | 234.8 | 8.8 | 69.5 | 3.6 | 0.9 | 7.6 | 0 | 7.6 |
| 669 | Charpani | 50.8 | 16.4 | 9.5 | 51.9 | 9.8 | 10.3 | 20.3 | 0.4 | 274.5 | 0 | 274.5 |
| 670 | Badbanki | 37.2 | 19.5 | 17.5 | 47.2 | 7.6 | 84.3 | 8.2 | 2.1 | 487.4 | 0 | 487.4 |
| 671 | Jamki | 99.2 | 6.2 | 8 | 34.3 | 11.4 | 23 | 1.3 | 0.5 | 128 | 0 | 128 |
| 672 | Pandren | 0 | 0 | 0 | 0 | 0 | 0 | 0 | 212 | 0 | 0 | 0 |
| 673 | Pakhanmunda | 93.4 | 14.5 | 5.6 | 59.5 | 0 | 2.1 | 19.8 | 0 | 219.1 | 0 | 219.1 |
| 674 | Kuhibahal | 77.7 | 26.1 | 9.3 | 51.6 | 0 | 1.4 | 30.2 | 0 | 307.6 | 0 | 307.6 |
| 675 | Banjipali | 66.3 | 48.2 | 33.5 | 71.8 | 18.1 | 15.1 | 0 | 0 | 0 | 0 | 0 |
| 676 | Semela | 90.1 | 19 | 12.7 | 44 | 0 | 4.4 | 51.4 | 0 | 277.4 | 0 | 277.4 |
| 677 | Dhurusahaj | 15 | 0 | 0 | 0 | 0 | 0 | 0 | 0 | 0 | 0 | 0 |
| 678 | Mahulbahali | 33.2 | 8.1 | 19.5 | 40.2 | 0 | 0.1 | 15.6 | 0 | 279.3 | 0 | 279.3 |
| 679 | Nuapara | 0 | 3.1 | 3.7 | 8.3 | 0 | 0 | 8.6 | 0 | 97.2 | 0 | 97.2 |
| 680 | Tentelkhunti | 3.6 | 4.4 | 9.8 | 30.7 | 0.1 | 17.3 | 0 | 0 | 223.1 | 0 | 223.1 |
| 681 | Jharni | 1.8 | 20.6 | 19.2 | 31.4 | 0 | 0.4 | 30.7 | 0 | 429.9 | 0 | 429.9 |
| 682 | Khutulumunda | 18.7 | 11.2 | 6.1 | 23.8 | 0 | 0.8 | 18.7 | 0 | 241.6 | 0 | 241.6 |
| 683 | Hial | 51.6 | 9.4 | 10.2 | 41.2 | 0 | 0.7 | 84.4 | 0 | 212.3 | 212.3 | 0 |
| 684 | Dhusamunda | 3.4 | 26.6 | 0 | 0 | 0 | 34 | 0 | 0 | 74 | 2 | 72 |
| 685 | Samarsing | 4.9 | 7.7 | 8.7 | 56 | 0 | 0.2 | 42.8 | 0 | 238.8 | 0 | 238.8 |
| 686 | Mandala | 86.4 | 5.2 | 5 | 46.3 | 0 | 1.2 | 10.8 | 0 | 174 | 0 | 174 |
| 687 | Kameimunda | 29.2 | 5.1 | 2.6 | 26.7 | 0 | 5.1 | 12.8 | 0 | 72.6 | 0 | 72.6 |
| 688 | Rahenbhata | 14.9 | 2.5 | 2.6 | 11.7 | 0 | 1.8 | 6.5 | 41.5 | 41.5 | 0 | 41.5 |
| 689 | Malpamunda | 0 | 29.5 | 7.9 | 9.5 | 25.8 | 0 | 0.6 | 18.6 | 133.2 | 0 | 133.2 |
| 690 | Laljhara | 11.7 | 1 | 2.5 | 13.5 | 0 | 0.2 | 13.4 | 0 | 92.7 | 0 | 92.7 |
| 691 | Mankadchuan | 12.6 | 10.7 | 7.5 | 22 | 0 | 1.2 | 19.8 | 0 | 212.1 | 0 | 212.1 |
| 692 | Khagsa | 83.4 | 11.4 | 13.6 | 32.1 | 0 | 17 | 60.6 | 0.1 | 343.8 | 0 | 343.8 |
| 693 | Patimal | 19.6 | 2.8 | 4.3 | 13.5 | 0 | 1 | 15.5 | 0 | 92.3 | 0 | 92.3 |
| 694 | Salepara | 158 | 43.3 | 3.1 | 1.9 | 20.8 | 0 | 0.2 | 15.2 | 73.4 | 0 | 73.4 |
| 695 | Sanbanki | 59.9 | 5.1 | 5.4 | 74.9 | 42.7 | 14.2 | 2.5 | 1 | 82.3 | 0 | 82.3 |
| 696 | Salemudgaon | 5.5 | 5.8 | 4.7 | 28 | 0.2 | 6.2 | 17.5 | 0.3 | 104.8 | 0 | 104.8 |
| 697 | Tikrapada | 58.2 | 7.6 | 8.8 | 38.7 | 38.4 | 11.6 | 1.1 | 0 | 157.5 | 157.5 | 0 |
| 698 | Mundkani | 13.9 | 11 | 4.5 | 31.1 | 8.8 | 1.2 | 0.4 | 0 | 120.2 | 0 | 120.2 |
| 699 | Jubamal | 222.7 | 49.6 | 1.8 | 3.9 | 31.7 | 27 | 7 | 1 | 1.3 | 1.3 | 0 |
| 700 | Kandei | 186.4 | 21.8 | 10.1 | 7.3 | 36 | 8.4 | 17.2 | 7.8 | 8.1 | 8.1 | 0 |

| Area irrigated by source (in hectare). | | | | | Name of three most important commodities manufactured | | | Name of Village | Serial Number |
|---|---|---|---|---|---|---|---|---|---|
| Canals ( C ) | Wells/Tube-wells(W/TW) | Tanks/Lakes(T/L) | Water Falls(WF) | Others(O) | First | Second | Third | | |
| 115 | 116 | 117 | 118 | 119 | 120 | 121 | 122 | 2 | 1 |
| 0 | 0 | 0 | 0 | 0 | | | | Khujen | 665 |
| 0 | 0 | 0 | 0 | 0 | | | | Thungajor | 666 |
| 0 | 0 | 0 | 0 | 0 | | | | Bandhanpali | 667 |
| 0 | 0 | 0 | 0 | 0 | | | | Muribahal | 668 |
| 0 | 0 | 0 | 0 | 0 | | | | Charpani | 669 |
| 0 | 0 | 0 | 0 | 0 | | | | Badbanki | 670 |
| 0 | 0 | 0 | 0 | 0 | | | | Jamki | 671 |
| 0 | 0 | 0 | 0 | 0 | | | | Pandren | 672 |
| 0 | 0 | 0 | 0 | 0 | | | | Pakhanmunda | 673 |
| 0 | 0 | 0 | 0 | 0 | | | | Kuhibahal | 674 |
| 0 | 0 | 0 | 0 | 0 | | | | Banjipali | 675 |
| 0 | 0 | 0 | 0 | 0 | | | | Semela | 676 |
| 0 | 0 | 0 | 0 | 0 | | | | Dhurusahaj | 677 |
| 0 | 0 | 0 | 0 | 0 | | | | Mahulbahali | 678 |
| 0 | 0 | 0 | 0 | 0 | | | | Nuapara | 679 |
| 0 | 0 | 0 | 0 | 0 | | | | Tentelkhunti | 680 |
| 0 | 0 | 0 | 0 | 0 | | | | Jharni | 681 |
| 0 | 0 | 0 | 0 | 0 | | | | Khutulumunda | 682 |
| 212.3 | 0 | 0 | 0 | 0 | | | | Hial | 683 |
| 2 | 0 | 0 | 0 | 0 | | | | Dhusamunda | 684 |
| 0 | 0 | 0 | 0 | 0 | | | | Samarsing | 685 |
| 0 | 0 | 0 | 0 | 0 | | | | Mandala | 686 |
| 0 | 0 | 0 | 0 | 0 | | | | Kameimunda | 687 |
| 0 | 0 | 0 | 0 | 0 | | | | Rahenbhata | 688 |
| 0 | 0 | 0 | 0 | 0 | | | | Malpamunda | 689 |
| 0 | 0 | 0 | 0 | 0 | | | | Laljhara | 690 |
| 0 | 0 | 0 | 0 | 0 | | | | Mankadchuan | 691 |
| 0 | 0 | 0 | 0 | 0 | | | | Khagsa | 692 |
| 0 | 0 | 0 | 0 | 0 | | | | Patimal | 693 |
| 0 | 0 | 0 | 0 | 0 | | | | Salepara | 694 |
| 0 | 0 | 0 | 0 | 0 | | | | Sanbanki | 695 |
| 0 | 0 | 0 | 0 | 0 | | | | Salemudgaon | 696 |
| 157.5 | 0 | 0 | 0 | 0 | | | | Tikrapada | 697 |
| 0 | 0 | 0 | 0 | 0 | | | | Mundkani | 698 |
| 1.3 | 0 | 0 | 0 | 0 | | | | Jubamal | 699 |
| 8.1 | 0 | 0 | 0 | 0 | | | | Kandei | 700 |

| Sr.No. | Name village | Location code no. | Total area of the village ( in hectares rounded up to one decimal place) | Total population ( 2011 census ) | Number of households (2011 census) | Number of educational amenities available. (I the village , the distance range code viz; a fc Kms and c for 10+ kms of nearest place where is given). | | | | | | | | |
|---|---|---|---|---|---|---|---|---|---|---|---|---|---|---|
| | | | | | | Pre-Primary school (PP) | Primary school (P) | Middle school (M) | Secondary School (S) | Senior Secondary school (SS) | Degree college of arts science & commerce (ASC) | Engineering college(EC) | Medical college (MC) | Management institute (MI) |
| 1 | 2 | 3 | 4 | 5 | 6 | 7 | 8 | 9 | 10 | 11 | 12 | 13 | 14 | 15 |
| 701 | Fatamunda | 420894 | 118 | 0 | 0 | | | | | | | | | |
| 702 | Gadiajor | 420895 | 252 | 620 | 174 | b | 1 | 1 b | b | b | c | c | c | |
| 703 | Bharuakani | 420896 | 151 | 422 | 118 | b | 1 a | a | a | b | c | c | c | |
| 704 | Sandhibahal | 420897 | 90 | 165 | 48 | b | 1 a | a | a | b | c | c | c | |
| 705 | Nandol | 420898 | 338 | 602 | 167 | c | 1 a | a | a | c | c | c | c | |
| 706 | Mahakhand | 420899 | 441 | 1599 | 430 | c | 3 | 2 | 2 a | c | c | c | c | |
| 707 | Karlabahali | 421196 | 452 | 1088 | 265 | | 1 | 1 | 1 | 1 c | c | c | c | |
| 708 | Dumerchuan | 421197 | 330 | 1333 | 316 | | 1 | 1 | 1 c | c | c | c | c | |
| 709 | Dabri | 421198 | 585 | 1642 | 380 | | 2 | 1 | 1 c | c | c | c | c | |
| 710 | Beherensilet | 421199 | 331 | 1177 | 295 | | 1 | | 1 c | c | c | c | c | |
| 711 | Kurli | 421200 | 303 | 1565 | 337 | | 2 | | 1 c | c | c | c | c | |
| 712 | Chatuanka | 421201 | 332 | 2533 | 653 | | 1 | 1 a | c | c | c | c | c | |
| 713 | Dangamara | 421202 | 245 | 826 | 197 | | 1 a | b | c | c | c | c | c | |
| 714 | Buromal | 421203 | 449 | 1045 | 260 | | 1 a | b | c | c | c | c | c | |
| 715 | Pakhanmunda | 421204 | 146 | 461 | 110 | | 1 b | b | c | c | c | c | c | |
| 716 | Jumutjuri | 421205 | 410 | 668 | 181 | | 1 | 1 b | c | c | c | c | c | |
| 717 | Dhumsu | 421206 | 165 | 854 | 225 | | 1 a | b | c | c | c | c | c | |
| 718 | Ghanamahul | 421207 | 235 | 676 | 169 | | 1 b | a | c | c | c | c | c | |
| 719 | Kukurahad | 421208 | 718 | 3188 | 793 | | 1 a | b | c | c | c | c | c | |
| 720 | Birna | 421209 | 278 | 588 | 159 | | 1 b | b | c | c | c | c | c | |
| 721 | Dhamandanga | 421210 | 653 | 1572 | 363 | | 2 | 1 b | c | c | c | c | c | |
| 722 | Kuliadarha | 421211 | 313 | 791 | 204 | | 1 b | b | c | c | c | c | c | |
| 723 | Karuamunda | 421212 | 284 | 577 | 134 | | 1 b | b | c | c | c | c | c | |
| 724 | Sargul | 421213 | 396 | 1109 | 290 | | 1 | 1 b | c | c | c | c | c | |
| 725 | Sargigura | 421226 | 152 | 675 | 164 | | 1 | 1 | 1 c | c | c | c | c | |
| 726 | Andalpuri | 421227 | 247 | 414 | 117 | | 1 a | b | c | c | c | c | c | |
| 727 | Kandhabahal | 421228 | 285 | 714 | 197 | | 1 a | b | c | c | c | c | c | |
| 728 | Jamutjhula | 421229 | 629 | 1531 | 393 | | 2 | 1 b | c | c | c | c | c | |
| 729 | Bandhanpali | 421230 | 167 | 518 | 133 | | 1 a | a | c | c | c | c | c | |
| 730 | Kasamal | 421231 | 215 | 369 | 99 | | 1 a | b | c | c | c | c | c | |
| 731 | Rengali | 421232 | 344 | 550 | 161 | | 1 a | b | c | c | c | c | c | |
| 732 | Chaulsukha | 421233 | 393 | 1723 | 439 | | 2 | 1 | 1 c | c | c | c | c | |
| 733 | Simnabahal | 421235 | 125 | 410 | 101 | | 1 a | a | c | c | c | c | c | |
| 734 | Baldas | 421236 | 214 | 540 | 139 | | 1 a | b | c | c | c | c | c | |
| 735 | Rajamara | 421237 | 456 | 1222 | 349 | | 1 a | a | c | c | c | c | c | |
| **Block T O T A L :** | | | **33705** | **82781** | **21548** | **2** | **117** | **52** | **19** | **5** | **2** | **0** | **0** | **0** |

f not available within
ɔr < 5 Kms, b for 5-10
e facility is available

Number of Medical Amenities available. (If not available within the village , the distance range code viz; a for < 5 Kms, b for 5-10 Kms and c for 10+ kms of nearest place where facility is available is given).

Number of Non-Government Medical Amenities available.

| Polytechnic (Pt) | Vocational training school /ITI | Non-formal training centre (NFTC) | Special school for disabled (SSD) | Others (specify) | Community health centre (CHC) | Primary health centre (PHC) | Primary health sub centre (PHS) | Maternity and child welfare centre (MCW) | T.B. clinic (TBC) | Hospital-allopathic (HA) | Hospital-alternative medicine (HO) | Dispensary (D) | Veterinary hospital (VH) | Mobile health clinic (MHC) | Family welfare centre (FWC) | Charitable non Govt. hospital/Nursing home. | Medical practitioner with MBBS Degree | Medical practitioner with other degree | Medical practitioner with no degree | Traditional practitioner and faith healer . | Medicine Shop | Others | Name of Village | Serial Number |
|---|---|---|---|---|---|---|---|---|---|---|---|---|---|---|---|---|---|---|---|---|---|---|---|---|
| 16 | 17 | 18 | 19 | 20 | 21 | 22 | 23 | 24 | 25 | 26 | 27 | 28 | 29 | 30 | 31 | 32 | 33 | 34 | 35 | 36 | 37 | 38 | 2 | 1 |
| | | | | | | | | | | | | | | | | | | | | | | | Fatamunda | 701 |
| c | | c | | | c | c | c | c | c | c | b | c | c | c | c | 0 | 0 | 0 | 0 | 0 | 0 | 0 | Gadiajor | 702 |
| c | | c | | | c | c | a | c | c | b | b | c | c | c | c | 0 | 0 | 0 | 0 | 0 | 0 | 0 | Bharuakani | 703 |
| c | | | | | c | c | c | c | c | c | b | c | c | c | b | 0 | 0 | 0 | 0 | 0 | 0 | 0 | Sandhibahal | 704 |
| c | | c | | | c | c | b | c | b | c | b | c | c | c | c | 0 | 0 | 0 | 0 | 0 | 0 | 0 | Nandol | 705 |
| c | | c | | | c | c | | 1 c | c | c | b | | 1 c | c | c | 0 | 0 | 0 | 0 | 0 | 3 | 0 | Mahakhand | 706 |
| | | | | | c | b | b | c | b | c | b | c | c | b | c | 0 | 0 | 0 | 0 | 0 | 0 | 0 | Karlabahali | 707 |
| | | | | | b | a | | 1 c | b | c | b | c | c | c | | 1 | 0 | 0 | 0 | 0 | 0 | 3 | 0 | Dumerchuan | 708 |
| | | | | 1 c | b | c | c | | 1 c | b | c | c | c | c | | 0 | 0 | 0 | 0 | 0 | 0 | 0 | Dabri | 709 |
| | | | | | c | b | c | c | a | c | b | c | c | c | c | 0 | 0 | 0 | 0 | 0 | 0 | 0 | Beherensilet | 710 |
| | | | | | c | b | b | c | b | c | b | c | c | c | c | 0 | 0 | 0 | 0 | 0 | 0 | 0 | Kurli | 711 |
| | | | | | c | b | | 1 c | b | c | b | c | c | c | c | 0 | 0 | 0 | 0 | 0 | 3 | 0 | Chatuanka | 712 |
| | | | | | c | a | a | c | a | c | c | c | c | c | c | 0 | 0 | 0 | 0 | 0 | 0 | 0 | Dangamara | 713 |
| | | | | | c | a | | 1 c | a | c | c | c | c | c | c | 0 | 0 | 0 | 0 | 0 | 3 | 0 | Buromal | 714 |
| | | | | | c | a | a | c | b | c | c | c | c | c | c | 0 | 0 | 0 | 0 | 0 | 0 | 0 | Pakhanmunda | 715 |
| | | | | | c | a | a | c | c | c | c | c | c | c | c | 0 | 0 | 0 | 0 | 0 | 0 | 0 | Jumutjuri | 716 |
| | | | | | c | a | b | c | c | c | b | c | c | c | c | 0 | 0 | 0 | 0 | 0 | 0 | 0 | Dhumsu | 717 |
| | | | | | c | a | a | c | c | c | b | c | c | c | c | 0 | 0 | 0 | 0 | 0 | 0 | 0 | Ghanamahul | 718 |
| | | | | | c | b | a | c | c | c | b | c | c | c | c | 0 | 0 | 0 | 0 | 0 | 0 | 0 | Kukurahad | 719 |
| | | | | | c | b | b | c | b | c | c | c | c | c | c | 0 | 0 | 0 | 0 | 0 | 0 | 0 | Birna | 720 |
| | | | | | c | a | | 1 c | c | c | c | c | c | c | c | 0 | 0 | 0 | 0 | 0 | 3 | 0 | Dhamandanga | 721 |
| | | | | | c | b | b | c | c | c | c | c | c | c | c | 0 | 0 | 0 | 0 | 0 | 0 | 0 | Kuliadarha | 722 |
| | | | | | c | b | c | c | c | c | c | c | c | c | c | 0 | 0 | 0 | 0 | 0 | 0 | 0 | Karuamunda | 723 |
| | | | | | c | b | c | c | b | c | c | c | c | c | c | 0 | 0 | 0 | 0 | 0 | 0 | 0 | Sargul | 724 |
| | | | | | c | c | a | c | b | c | c | c | c | c | c | 0 | 0 | 0 | 0 | 0 | 0 | 0 | Sargigura | 725 |
| | | | | | c | c | a | c | b | c | c | c | c | c | c | 0 | 0 | 0 | 0 | 0 | 0 | 0 | Andalpuri | 726 |
| | | | | | c | c | b | c | c | c | c | c | c | c | c | 0 | 0 | 0 | 0 | 0 | 0 | 0 | Kandhabahal | 727 |
| | | | | | c | c | b | c | c | c | b | c | c | c | c | 0 | 0 | 0 | 0 | 0 | 0 | 0 | Jamutjhula | 728 |
| | | | | | c | b | b | c | c | c | c | c | c | c | c | 0 | 0 | 0 | 0 | 0 | 0 | 0 | Bandhanpali | 729 |
| | | | | | c | b | b | c | c | c | c | c | c | c | c | 0 | 0 | 0 | 0 | 0 | 0 | 0 | Kasamal | 730 |
| | | | | | c | b | b | c | c | c | c | c | c | c | c | 0 | 0 | 0 | 0 | 0 | 0 | 0 | Rengali | 731 |
| | | | | | c | c | | 1 c | c | c | c | c | c | c | c | 0 | 0 | 0 | 0 | 0 | 3 | 0 | Chaulsukha | 732 |
| | | | | | c | b | b | c | c | c | c | c | c | c | c | 0 | 0 | 0 | 0 | 0 | 0 | 0 | Simnabahal | 733 |
| | | | | | c | c | b | c | b | c | c | c | c | c | c | 0 | 0 | 0 | 0 | 0 | 0 | 0 | Baldas | 734 |
| | | | | | c | a | a | c | b | c | c | c | c | c | c | 0 | 0 | 0 | 0 | 0 | 0 | 0 | Rajamara | 735 |
| **0** | **0** | **0** | **0** | **1** | **0** | **0** | **14** | **0** | **1** | **0** | **0** | **3** | **0** | **0** | **2** | **0** | **0** | **1** | **4** | **11** | **50** | **0** | | |

| Serial Number | Name of Village | Availability of drinking water - Yes / No | | | | | | | | Availability of toilet & others Yes / No | | | | Communication and transport facilities (l except for Village Pin Code ,If not availabl viz; a for < 5 Kms, b for 5-10 Kms and c f available is given). | | | | | | | |
|---|---|---|---|---|---|---|---|---|---|---|---|---|---|---|---|---|---|---|---|---|---|
| | | Tap water (Treated/Untreated) | Well water (Covered / Uncovered well) | Hand Pump | Tube wells / Bore well | Spring | River / Canal | Tank / Pond / Lake | Others | Community toilet including bath. | Community toilet excluding bath. | Rural sanitary mart or sanitary hardware outlet available near the village. | Community bio- gas or recycle of waste for productive use. | Post office(PO) | Sub post office (SPO) | Post & Telegraph office (P&TO) | Village Pin Code | Telephones (Land lines) | Public call office (PCO) | Mobile phone coverage | Internet cafes/ Common service centre (CSC) |
| 1 | 2 | 39 | 40 | 41 | 42 | 43 | 44 | 45 | 46 | 47 | 48 | 49 | 50 | 51 | 52 | 53 | 54 | 55 | 56 | 57 | 58 |
| 701 | Fatamunda | | | | | | | | | | | | | | | | | | | | |
| 702 | Gadiajor | No | Yes | Yes | No | No | Yes | Yes | No | No | No | No | No | b | c | b | 767040 | Yes | | Yes | b |
| 703 | Bharuakani | No | Yes | Yes | No | No | Yes | Yes | No | No | No | No | No | a | c | c | 767040 | c | c | Yes | b |
| 704 | Sandhibahal | No | Yes | Yes | No | No | No | Yes | No | No | No | No | No | a | c | c | 767040 | Yes | | Yes | b |
| 705 | Nandol | No | Yes | Yes | No | No | No | Yes | No | No | No | No | No | a | c | c | 767040 | c | c | Yes | c |
| 706 | Mahakhand | No | Yes | Yes | No | No | Yes | Yes | No | No | No | No | No | Yes | b | c | 767040 | Yes | | Yes | c |
| 707 | Karlabahali | No | Yes | Yes | No | No | No | No | No | No | No | No | No | c | Yes | b | 767039 | Yes | | Yes | a |
| 708 | Dumerchuan | No | Yes | Yes | No | No | No | No | No | No | No | No | No | b | a | c | 767039 | Yes | | Yes | a |
| 709 | Dabri | No | Yes | Yes | No | No | No | No | No | No | No | No | No | b | c | c | 767039 | c | c | Yes | b |
| 710 | Beherensilet | No | Yes | Yes | No | No | No | Yes | No | No | No | No | No | a | c | c | 767039 | Yes | | Yes | a |
| 711 | Kurli | No | Yes | Yes | No | No | No | Yes | No | No | No | No | No | c | a | c | 767039 | Yes | | Yes | c |
| 712 | Chatuanka | No | Yes | Yes | No | No | No | No | No | No | No | No | No | Yes | c | c | 767039 | Yes | | Yes | c |
| 713 | Dangamara | No | Yes | Yes | No | No | No | No | No | No | No | No | No | c | c | c | 767039 | c | c | Yes | c |
| 714 | Buromal | No | Yes | Yes | No | No | No | No | No | No | No | No | No | c | c | c | 767039 | Yes | | Yes | c |
| 715 | Pakhanmunda | No | Yes | Yes | No | No | No | No | No | No | No | No | No | c | c | c | 767039 | c | c | Yes | c |
| 716 | Jumutjuri | No | Yes | Yes | No | No | No | No | No | No | No | No | No | c | c | c | 767039 | Yes | | Yes | c |
| 717 | Dhumsu | No | Yes | Yes | No | No | No | No | No | No | No | No | No | c | c | c | 767039 | Yes | | Yes | c |
| 718 | Ghanamahul | No | Yes | Yes | No | No | No | No | No | No | No | No | No | c | c | c | 767039 | Yes | | Yes | c |
| 719 | Kukurahad | No | Yes | Yes | No | No | No | No | No | No | No | No | No | c | c | c | 767039 | Yes | Yes | Yes | c |
| 720 | Birna | No | Yes | Yes | No | No | No | No | No | No | No | No | No | c | c | c | 767039 | c | c | Yes | c |
| 721 | Dhamandanga | No | Yes | Yes | No | No | No | No | No | No | No | No | No | Yes | c | c | 767039 | c | c | Yes | c |
| 722 | Kuliadarha | No | Yes | Yes | No | No | No | No | No | No | No | No | No | c | c | c | 767039 | Yes | | Yes | c |
| 723 | Karuamunda | No | Yes | Yes | No | No | No | No | No | No | No | No | No | c | c | c | 767039 | Yes | | Yes | c |
| 724 | Sargul | No | Yes | Yes | No | No | No | No | No | No | No | No | No | Yes | c | c | 767039 | c | c | Yes | c |
| 725 | Sargigura | No | Yes | Yes | No | No | No | No | No | No | No | No | No | c | c | c | 767039 | c | c | Yes | c |
| 726 | Andalpuri | No | Yes | Yes | No | No | No | No | No | No | No | No | No | c | c | c | 767039 | c | c | Yes | c |
| 727 | Kandhabahal | No | Yes | Yes | No | No | No | No | No | No | No | No | No | c | c | c | 767039 | Yes | | Yes | c |
| 728 | Jamutjhula | No | Yes | Yes | No | No | No | No | No | No | No | No | No | c | c | c | 767039 | Yes | | Yes | c |
| 729 | Bandhanpali | No | Yes | Yes | No | No | No | No | No | No | No | No | No | c | c | c | 767039 | c | c | Yes | c |
| 730 | Kasamal | No | Yes | Yes | No | No | No | No | No | No | No | No | No | c | c | c | 767039 | Yes | | Yes | c |
| 731 | Rengali | No | Yes | Yes | No | No | No | No | No | No | No | No | No | c | c | c | 767039 | Yes | | Yes | c |
| 732 | Chaulsukha | No | Yes | Yes | No | No | No | No | No | No | No | No | No | Yes | c | c | 767039 | Yes | | Yes | c |
| 733 | Simnabahal | No | Yes | Yes | No | No | No | No | No | No | No | No | No | c | c | c | 767039 | Yes | | Yes | c |
| 734 | Baldas | No | Yes | Yes | No | No | No | No | No | No | No | No | No | c | c | c | 767039 | Yes | | Yes | c |
| 735 | Rajamara | No | Yes | Yes | No | No | No | No | No | No | No | No | No | c | c | c | 767039 | Yes | | Yes | c |
| **Block T O T A L :** | | **0** | **100** | **100** | **0** | **2** | **10** | **68** | **1** | **0** | **0** | | **0** | **0** | **15** | **3** | **0** | **101** | **49** | **7** | **99** | **1** |

If amenities available code -Yes is given
le within the village , the distance range code
for 10+ kms of nearest place where facility is

Village connected to highways,village roads, banks & credit societies (If amenities
range code viz; a for < 5 Kms, b for 5-10 Kms and c for 10+

| Private courier facility | Bus service (Public & Private) | Railway stations | Auto/Modified Autos | Taxis and Vans | Tractors | Cycle-pulled rickshaws(Manual & Machine driven) | Carts driven by animals | Sea /River ferry service | Connected to national highway(NH) | Connected to state highway(SH) | Connected to major district road (MDR) | Connected to others district road | Pucca roads | Kutchcha roads | Name of Village | Serial Number |
|---|---|---|---|---|---|---|---|---|---|---|---|---|---|---|---|---|
| 59 | 60 | 61 | 62 | 63 | 64 | 65 | 66 | 67 | 68 | 69 | 70 | 71 | 72 | 73 | 2 | 1 |
| | | | | | | | | | | | | | | | Fatamunda | 701 |
| b | b | b | c | b | Yes | Yes | Yes | b | b | b | b | b | Yes | Yes | Gadiajor | 702 |
| b | a | c | b | b | a | Yes | Yes | a | a | b | b | b | Yes | Yes | Bharuakani | 703 |
| b | a | c | b | b | a | Yes | Yes | a | a | b | b | c | Yes | Yes | Sandhibahal | 704 |
| c | a | c | c | c | a | Yes | Yes | a | a | c | c | a | Yes | Yes | Nandol | 705 |
| c | Yes | c | Yes | c | Yes | Yes | Yes | c | | c | c | Yes | Yes | Yes | Mahakhand | 706 |
| a | Yes | c | c | a | c | Yes | Yes | c | c | a | Yes | Yes | Yes | Yes | Karlabahali | 707 |
| a | Yes | c | c | a | Yes | Yes | Yes | b | b | a | Yes | Yes | Yes | Yes | Dumerchuan | 708 |
| b | Yes | c | Yes | a | Yes | Yes | Yes | b | b | a | Yes | Yes | Yes | Yes | Dabri | 709 |
| a | Yes | Yes | a | a | c | Yes | Yes | a | a | Yes | Yes | Yes | Yes | Yes | Beherensilet | 710 |
| c | Yes | c | Yes | c | Yes | Yes | Yes | c | c | c | Yes | Yes | Yes | Yes | Kurli | 711 |
| Yes | Yes | c | Yes | c | Yes | Yes | Yes | c | | c | c | c | Yes | Yes | Chatuanka | 712 |
| c | a | c | c | c | c | Yes | Yes | c | c | c | c | c | Yes | Yes | Dangamara | 713 |
| c | c | c | c | c | c | Yes | Yes | c | c | c | c | c | Yes | Yes | Buromal | 714 |
| c | Yes | c | c | a | c | Yes | c | c | c | a | a | c | Yes | Yes | Pakhanmunda | 715 |
| c | c | c | c | c | c | Yes | Yes | c | c | c | c | c | Yes | Yes | Jumutjuri | 716 |
| c | c | c | c | a | c | Yes | Yes | c | c | c | c | c | Yes | Yes | Dhumsu | 717 |
| c | c | c | c | b | c | Yes | Yes | c | c | c | c | c | Yes | Yes | Ghanamahul | 718 |
| Yes | c | c | Yes | Yes | Yes | Yes | Yes | c | c | c | c | c | Yes | Yes | Kukurahad | 719 |
| c | c | c | c | a | c | Yes | Yes | c | c | c | c | c | Yes | Yes | Birna | 720 |
| c | Yes | c | Yes | b | Yes | Yes | Yes | c | | c | c | c | Yes | Yes | Dhamandanga | 721 |
| c | c | c | c | a | c | Yes | Yes | c | c | c | c | c | Yes | Yes | Kuliadarha | 722 |
| c | b | c | c | b | c | Yes | Yes | c | c | b | b | c | Yes | Yes | Karuamunda | 723 |
| c | c | c | c | b | c | Yes | Yes | c | | b | b | c | Yes | Yes | Sargul | 724 |
| c | Yes | c | c | c | c | Yes | Yes | c | c | c | c | c | Yes | Yes | Sargigura | 725 |
| c | c | c | c | c | c | Yes | c | c | c | c | c | c | Yes | Yes | Andalpuri | 726 |
| c | Yes | c | c | b | c | Yes | Yes | c | c | c | c | c | Yes | Yes | Kandhabahal | 727 |
| c | c | c | Yes | b | Yes | Yes | Yes | c | c | c | c | c | Yes | Yes | Jamutjhula | 728 |
| c | c | c | c | b | c | Yes | Yes | c | c | c | c | c | Yes | Yes | Bandhanpali | 729 |
| c | c | c | c | c | c | Yes | c | c | c | c | c | c | Yes | Yes | Kasamal | 730 |
| c | c | c | c | c | c | Yes | Yes | c | c | c | c | c | Yes | Yes | Rengali | 731 |
| c | c | c | Yes | c | Yes | Yes | Yes | c | | c | c | c | Yes | Yes | Chaulsukha | 732 |
| c | c | c | c | a | c | Yes | c | c | c | a | a | c | Yes | Yes | Simnabahal | 733 |
| c | c | c | c | a | c | Yes | Yes | c | c | a | a | c | c | Yes | Baldas | 734 |
| c | c | c | c | a | c | Yes | Yes | c | c | a | a | c | c | Yes | Rajamara | 735 |
| **3** | **23** | **4** | **13** | **2** | **26** | **101** | **86** | **0** | **0** | **1** | **10** | **30** | **97** | **101** | | |

s available code -Yes is given, If not available within the village , the distance - kms of nearest place where facility is available is given).

Availability of miscellaneous facilities (If amenities available code -Yes is gi available within the village , the distance range code viz; a for < 5 Kms, b f and c for 10+ kms of nearest place where facility is available is given).

| Serial Number | Name of Village | Water bounded macadam(WBM) roads | Navigable waterway (river/canal)(NW) | Footpaths (FP) | Commercial & Co-operative Banks | ATM | Agricultural Credit Societies | Self-Help Group (SHG) | Public distribution system (PDS) shop | Mandis / Regular market | Weekly Haat | Agricultural marketing society | Integrated Child Development Scheme (Nutritional Centres) | Anganwadi Centre (Nutritional Centres) | Others (Nutritional Centres) | ASHA (Accredited Social Health Activist) | Community centre with/without TV | Sports Field, | Sports Club / Recreation Centre | Cinema / Video Hall | Public Library | Public Reading Room |
|---|---|---|---|---|---|---|---|---|---|---|---|---|---|---|---|---|---|---|---|---|---|---|
| 1 | 2 | 74 | 75 | 76 | 77 | 78 | 79 | 80 | 81 | 82 | 83 | 84 | 85 | 86 | 87 | 88 | 89 | 90 | 91 | 92 | 93 | 94 |
| 701 | Fatamunda | | | | | | | | | | | | | | | | | | | | | |
| 702 | Gadiajor | c | b | Yes | b | b | b | Yes | b | a | b | b | b | Yes | b | Yes | b | b | a | b | b | c |
| 703 | Bharuakani | b | a | Yes | b | b | b | b | a | a | a | a | a | Yes | a | Yes | a | a | b | a | c | c |
| 704 | Sandhibahal | c | a | Yes | b | b | b | Yes | b | a | b | b | b | b | b | Yes | b | b | a | b | c | c |
| 705 | Nandol | c | a | Yes | c | c | c | Yes | a | a | b | a | a | Yes | a | Yes | a | a | b | a | c | b |
| 706 | Mahakhand | c | c | Yes | c | c | c | Yes | a | a | Yes | a | Yes | Yes | a | Yes | a | Yes | Yes | a | c | c |
| 707 | Karlabahali | c | c | Yes | b | b | b | Yes | Yes | c | Yes | b | b | Yes | b | Yes | b | Yes | Yes | b | b | b |
| 708 | Dumerchuan | Yes | b | Yes | b | b | b | Yes | b | c | b | b | b | Yes | b | Yes | b | Yes | Yes | b | a | a |
| 709 | Dabri | c | b | Yes | b | b | b | Yes | b | b | Yes | b | Yes | Yes | b | Yes | b | Yes | Yes | b | b | b |
| 710 | Beherensilet | Yes | a | Yes | b | b | b | Yes | a | b | Yes | a | a | Yes | a | Yes | a | Yes | Yes | a | a | a |
| 711 | Kurli | c | c | Yes | b | b | b | Yes | a | b | a | a | Yes | Yes | a | Yes | a | Yes | Yes | a | b | a |
| 712 | Chatuanka | c | c | Yes | b | b | b | Yes | Yes | a | a | a | Yes | Yes | a | Yes | Yes | Yes | Yes | a | a | a |
| 713 | Dangamara | c | c | Yes | b | b | b | Yes | a | b | b | a | a | Yes | a | Yes | a | a | a | a | a | a |
| 714 | Buromal | c | c | Yes | c | c | c | Yes | a | a | a | a | a | Yes | a | Yes | a | Yes | Yes | a | c | b |
| 715 | Pakhanmunda | c | c | Yes | c | c | Yes | b | a | a | a | a | a | Yes | a | Yes | a | a | b | a | c | a |
| 716 | Jumutjuri | c | c | Yes | c | c | c | Yes | b | a | b | b | b | Yes | b | Yes | b | b | a | b | c | a |
| 717 | Dhumsu | c | c | Yes | c | c | Yes | Yes | b | b | b | b | b | Yes | b | Yes | b | b | a | b | b | a |
| 718 | Ghanamahul | b | c | Yes | c | c | c | Yes | b | b | a | b | b | Yes | b | Yes | b | b | b | b | c | b |
| 719 | Kukurahad | a | c | Yes | c | c | c | Yes | Yes | Yes | b | c | Yes | Yes | c | Yes | Yes | Yes | Yes | c | Yes | Yes |
| 720 | Birna | c | c | Yes | c | c | c | Yes | c | a | a | c | c | Yes | c | Yes | c | c | a | c | b | a |
| 721 | Dhamandanga | c | c | Yes | c | c | c | Yes | c | b | a | c | Yes | Yes | c | Yes | c | Yes | Yes | c | a | a |
| 722 | Kuliadarha | c | c | Yes | c | c | c | Yes | b | Yes | a | b | b | Yes | b | Yes | b | b | b | b | b | a |
| 723 | Karuamunda | c | c | Yes | c | c | c | Yes | b | a | a | b | b | Yes | b | Yes | b | b | a | b | a | b |
| 724 | Sargul | c | c | Yes | c | c | c | Yes | b | a | a | b | b | Yes | b | Yes | b | Yes | Yes | b | b | a |
| 725 | Sargigura | c | c | Yes | c | c | c | Yes | c | a | b | c | c | Yes | c | Yes | c | c | b | c | a | a |
| 726 | Andalpuri | c | c | Yes | c | c | c | a | c | a | b | c | c | Yes | c | Yes | c | c | b | c | b | b |
| 727 | Kandhabahal | c | c | Yes | c | c | c | Yes | b | a | a | b | b | Yes | b | Yes | b | b | a | b | a | b |
| 728 | Jamutjhula | c | c | Yes | c | c | c | Yes | b | b | b | b | Yes | Yes | b | Yes | b | Yes | Yes | b | b | b |
| 729 | Bandhanpali | c | c | Yes | c | c | c | Yes | c | a | b | c | c | Yes | c | Yes | c | c | a | c | a | a |
| 730 | Kasamal | b | c | Yes | c | c | c | b | c | b | b | c | c | Yes | c | Yes | c | c | b | c | a | b |
| 731 | Rengali | c | c | Yes | c | c | Yes | Yes | b | b | b | b | b | Yes | b | Yes | b | b | a | b | b | b |
| 732 | Chaulsukha | c | c | Yes | b | b | b | Yes | a | b | c | a | Yes | Yes | a | Yes | a | Yes | Yes | a | a | a |
| 733 | Simnabahal | a | c | Yes | c | c | c | b | b | a | c | b | b | Yes | b | Yes | b | b | a | b | a | a |
| 734 | Baldas | c | c | Yes | b | b | Yes | Yes | c | a | c | c | c | Yes | c | Yes | c | c | a | c | b | b |
| 735 | Rajamara | c | c | Yes | b | b | b | Yes | c | a | c | c | c | Yes | c | Yes | c | Yes | Yes | c | a | a |
| **Block T O T A L :** | | **6** | **2** | **101** | **0** | **0** | **10** | **95** | **27** | **8** | **11** | **5** | **13** | **94** | **0** | **100** | **11** | **31** | **28** | **0** | **1** | **1** |

| iven, If not or 5-10 Kms | | | Availability of electricity (Yes/No) | | | | Nearest Town | | Name of Village | Serial Number |
|---|---|---|---|---|---|---|---|---|---|---|
| Newspaper Supply | Assembly Polling station | Birth & Death Registration Office | Power Supply for Domestic Use (ED) | Power Supply for Agricultural Use (EAG) | Power Supply for Commercial Use (EC) | Power Supply for All Uses (EA) | Name | Distance range code i.e. a for < 5 Kms, b for 5-10 Kms and c for 10+ kms . | | |
| 95 | 96 | 97 | 98 | 99 | 100 | 101 | 102 | 103 | 2 | 1 |
| | | | | | | | KANTABANJI | c | Fatamunda | 701 |
| Yes | Yes | c | Yes | Yes | No | No | KANTABANJI | c | Gadiajor | 702 |
| Yes | a | c | Yes | Yes | No | No | KANTABANJI | c | Bharuakani | 703 |
| Yes | b | c | Yes | Yes | No | No | KANTABANJI | c | Sandhibahal | 704 |
| Yes | Yes | c | Yes | No | No | No | KANTABANJI | c | Nandol | 705 |
| Yes | Yes | c | Yes | No | Yes | No | KANTABANJI | c | Mahakhand | 706 |
| Yes | Yes | b | Yes | Yes | No | No | KANTABANJI | b | Karlabahali | 707 |
| Yes | Yes | a | Yes | No | No | No | KANTABANJI | b | Dumerchuan | 708 |
| Yes | Yes | b | Yes | Yes | Yes | Yes | KANTABANJI | b | Dabri | 709 |
| Yes | Yes | b | Yes | No | No | No | KANTABANJI | a | Beherensilet | 710 |
| Yes | Yes | b | Yes | No | No | No | KANTABANJI | a | Kurli | 711 |
| Yes | Yes | b | Yes | No | Yes | No | KANTABANJI | a | Chatuanka | 712 |
| Yes | Yes | a | No | No | No | No | KANTABANJI | b | Dangamara | 713 |
| Yes | Yes | a | No | No | No | No | KANTABANJI | b | Buromal | 714 |
| Yes | a | a | No | No | No | No | KANTABANJI | b | Pakhanmunda | 715 |
| Yes | Yes | a | No | No | No | No | KANTABANJI | b | Jumutjuri | 716 |
| Yes | Yes | a | No | No | No | No | KANTABANJI | b | Dhumsu | 717 |
| Yes | Yes | a | No | No | No | No | KANTABANJI | b | Ghanamahul | 718 |
| Yes | Yes | b | Yes | No | Yes | No | KANTABANJI | a | Kukurahad | 719 |
| Yes | Yes | b | No | No | No | No | KANTABANJI | a | Birna | 720 |
| Yes | Yes | a | No | No | No | No | KANTABANJI | b | Dhamandanga | 721 |
| Yes | Yes | b | No | No | No | No | KANTABANJI | b | Kuliadarha | 722 |
| Yes | Yes | b | No | No | No | No | KANTABANJI | b | Karuamunda | 723 |
| Yes | Yes | b | No | No | No | No | KANTABANJI | b | Sargul | 724 |
| Yes | Yes | c | No | No | No | No | KANTABANJI | c | Sargigura | 725 |
| Yes | b | c | No | No | No | No | KANTABANJI | b | Andalpuri | 726 |
| Yes | Yes | c | No | No | No | No | KANTABANJI | b | Kandhabahal | 727 |
| Yes | Yes | c | No | No | No | No | KANTABANJI | b | Jamutjhula | 728 |
| Yes | Yes | b | No | No | No | No | KANTABANJI | c | Bandhanpali | 729 |
| Yes | b | b | No | No | No | No | KANTABANJI | b | Kasamal | 730 |
| Yes | Yes | b | No | No | No | No | KANTABANJI | b | Rengali | 731 |
| Yes | Yes | c | No | No | No | No | KANTABANJI | c | Chaulsukha | 732 |
| Yes | a | b | No | No | No | No | KANTABANJI | c | Simnabahal | 733 |
| Yes | Yes | c | No | No | No | No | KANTABANJI | c | Baldas | 734 |
| Yes | Yes | a | No | No | No | No | KANTABANJI | b | Rajamara | 735 |
| **99** | **58** | **0** | **56** | **20** | **16** | **8** | | **0** | **0** | |

Land Use

| Serial Number | Name of Village | Area under different types of land use ( in hectares rounded up to one decimal place) | | | | | | | | | | |
|---|---|---|---|---|---|---|---|---|---|---|---|---|
| | | Forests | Area under Non-agricultural Uses | Barren and Un-cultivable land | Permanent Pastures and Other Grazing Lands | Land Under Miscellaneous Tree Crops etc. | Culturable Waste Land | Fallow lands other than current fallows | Current Fallows | Net Area Sown | Total Irrigated Land Area | Total Un-irrigated Land Area |
| 1 | 2 | 104 | 105 | 106 | 107 | 108 | 109 | 110 | 111 | 112 | 113 | 114 |
| 701 | Fatamunda | 118 | 0 | 0 | 0 | 0 | 0 | 0 | 0 | 0 | 0 | 0 |
| 702 | Gadiajor | 3.2 | 9.2 | 8.6 | 40.9 | 3.5 | 14.6 | 2 | 0.4 | 169.5 | 0 | 169.5 |
| 703 | Bharuakani | 8.8 | 9.6 | 3.2 | 32.1 | 3.2 | 4.6 | 0.4 | 0 | 89.1 | 0 | 89.1 |
| 704 | Sandhibahal | 2.3 | 2.9 | 1.1 | 10 | 0.5 | 6.8 | 0.6 | 20 | 45.8 | 0 | 45.8 |
| 705 | Nandol | 160 | 13.8 | 10.1 | 66 | 55.7 | 22.8 | 3 | 3 | 3.6 | 3.6 | 0 |
| 706 | Mahakhand | 13 | 18.6 | 11.3 | 46.7 | 5.6 | 33.5 | 9.6 | 2 | 300.6 | 0 | 300.6 |
| 707 | Karlabahali | 17.9 | 50.4 | 0 | 0 | 0 | 30.6 | 0 | 0 | 353.1 | 4.1 | 349 |
| 708 | Dumerchuan | 14.6 | 27.6 | 0 | 0 | 0 | 22.5 | 0 | 0 | 265.3 | 17.1 | 248.2 |
| 709 | Dabri | 13.2 | 30.5 | 0 | 0 | 0 | 116.1 | 0 | 0 | 425.2 | 8 | 417.2 |
| 710 | Beherensilet | 1.1 | 2.2 | 0 | 0 | 21.4 | 19.8 | 0 | 0 | 286.5 | 14 | 272.5 |
| 711 | Kurli | 17.7 | 4.4 | 0 | 0 | 39.3 | 0 | 0 | 0 | 241.7 | 8.8 | 232.9 |
| 712 | Chatuanka | 12.5 | 5.5 | 0 | 0 | 0 | 49.2 | 0 | 0 | 264.9 | 6.6 | 258.3 |
| 713 | Dangamara | 14.4 | 2.4 | 0 | 0 | 0 | 21.2 | 0 | 0 | 207 | 0 | 207 |
| 714 | Buromal | 12 | 3.1 | 0 | 0 | 0 | 27.8 | 0 | 0 | 406.1 | 16.4 | 389.7 |
| 715 | Pakhanmunda | 3.3 | 1.2 | 0 | 0 | 0 | 10.6 | 0 | 0 | 131 | 4.9 | 126.1 |
| 716 | Jumutjuri | 0 | 39.4 | 0 | 0 | 0 | 79.4 | 0 | 0 | 291.2 | 34.5 | 256.7 |
| 717 | Dhumsu | 0 | 2.7 | 0 | 0 | 19.6 | 24.7 | 0 | 0 | 118 | 2.6 | 115.4 |
| 718 | Ghanamahul | 8 | 1.8 | 0 | 0 | 0 | 16.3 | 0 | 0 | 208.9 | 7 | 201.9 |
| 719 | Kukurahad | 0 | 45.5 | 0 | 0 | 0 | 82.2 | 0 | 0 | 590.3 | 16.8 | 573.5 |
| 720 | Birna | 9.1 | 21.7 | 0 | 0 | 0 | 23.1 | 0 | 0 | 224.2 | 6.4 | 217.8 |
| 721 | Dhamandanga | 0 | 226.6 | 0 | 0 | 0 | 10 | 0 | 0 | 416.5 | 62.4 | 354.1 |
| 722 | Kuliadarha | 9.9 | 22.5 | 0 | 0 | 0 | 6.5 | 0 | 0 | 274.1 | 7.4 | 266.7 |
| 723 | Karuamunda | 0 | 2.7 | 0 | 0 | 10.4 | 24.1 | 0 | 0 | 246.8 | 3 | 243.8 |
| 724 | Sargul | 6.4 | 31.1 | 0 | 0 | 0 | 18 | 0 | 0 | 340.6 | 2.1 | 338.4 |
| 725 | Sargigura | 2.6 | 8.9 | 0 | 0 | 0 | 10.6 | 0 | 0 | 130 | 4.8 | 125.2 |
| 726 | Andalpuri | 8.4 | 12.5 | 0 | 0 | 0 | 26.3 | 0 | 0 | 199.8 | 3.5 | 196.4 |
| 727 | Kandhabahal | 12.5 | 17.6 | 0 | 0 | 0 | 32.6 | 0 | 0 | 222.4 | 3.5 | 218.9 |
| 728 | Jamutjhula | 28 | 35.7 | 0 | 0 | 0 | 156.9 | 0 | 0 | 408.3 | 12.4 | 396 |
| 729 | Bandhanpali | 6.5 | 14.6 | 0 | 0 | 0 | 17 | 0 | 0 | 128.9 | 3.2 | 125.7 |
| 730 | Kasamal | 2.5 | 5.9 | 0 | 0 | 0 | 142.9 | 0 | 0 | 63.7 | 2.2 | 61.5 |
| 731 | Rengali | 12.8 | 6.9 | 0 | 0 | 0 | 83.6 | 0 | 0 | 240.7 | 3.6 | 237.2 |
| 732 | Chaulsukha | 0 | 100.6 | 0 | 0 | 0 | 51.7 | 0 | 0 | 240.7 | 3 | 237.6 |
| 733 | Simnabahal | 4.4 | 20.7 | 0 | 0 | 0 | 17.8 | 0 | 0 | 82.2 | 4.9 | 77.2 |
| 734 | Baldas | 0 | 51.4 | 0 | 0 | 0 | 2.8 | 0 | 0 | 159.8 | 6 | 153.8 |
| 735 | Rajamara | 0 | 255.5 | 0 | 0 | 0 | 30.6 | 0 | 0 | 169.8 | 4.6 | 165.2 |
| **Block T O T A L :** | | **3448.8** | **2214** | **578.3** | **2701.9** | **677** | **2025.3** | **1211.1** | **596.8** | **20251.1** | **851.7** | **19399.3** |

| Area irrigated by source (in hectare). | | | | | Name of three most important commodities manufactured | | | Name of Village | Serial Number |
|---|---|---|---|---|---|---|---|---|---|
| Canals ( C ) | Wells/Tube-wells(W/TW) | Tanks/Lakes(T/L) | Water Falls(WF) | Others(O) | First | Second | Third | | |
| 115 | 116 | 117 | 118 | 119 | 120 | 121 | 122 | 2 | 1 |
| 0 | 0 | 0 | 0 | 0 | | | | Fatamunda | 701 |
| 0 | 0 | 0 | 0 | 0 | | | | Gadiajor | 702 |
| 0 | 0 | 0 | 0 | 0 | | | | Bharuakani | 703 |
| 0 | 0 | 0 | 0 | 0 | | | | Sandhibahal | 704 |
| 3.6 | 0 | 0 | 0 | 0 | | | | Nandol | 705 |
| 0 | 0 | 0 | 0 | 0 | | | | Mahakhand | 706 |
| 4.1 | 0 | 0 | 0 | 0 | | | | Karlabahali | 707 |
| 17.1 | 0 | 0 | 0 | 0 | | | | Dumerchuan | 708 |
| 8 | 0 | 0 | 0 | 0 | | | | Dabri | 709 |
| 14 | 0 | 0 | 0 | 0 | | | | Beherensilet | 710 |
| 8.8 | 0 | 0 | 0 | 0 | | | | Kurli | 711 |
| 6.6 | 0 | 0 | 0 | 0 | | | | Chatuanka | 712 |
| 0 | 0 | 0 | 0 | 0 | | | | Dangamara | 713 |
| 16.4 | 0 | 0 | 0 | 0 | | | | Buromal | 714 |
| 4.9 | 0 | 0 | 0 | 0 | | | | Pakhanmunda | 715 |
| 34.5 | 0 | 0 | 0 | 0 | | | | Jumutjuri | 716 |
| 2.6 | 0 | 0 | 0 | 0 | | | | Dhumsu | 717 |
| 7 | 0 | 0 | 0 | 0 | | | | Ghanamahul | 718 |
| 16.8 | 0 | 0 | 0 | 0 | | | | Kukurahad | 719 |
| 6.4 | 0 | 0 | 0 | 0 | | | | Birna | 720 |
| 62.4 | 0 | 0 | 0 | 0 | | | | Dhamandanga | 721 |
| 7.4 | 0 | 0 | 0 | 0 | | | | Kuliadarha | 722 |
| 3 | 0 | 0 | 0 | 0 | | | | Karuamunda | 723 |
| 2.1 | 0 | 0 | 0 | 0 | | | | Sargul | 724 |
| 4.8 | 0 | 0 | 0 | 0 | | | | Sargigura | 725 |
| 3.5 | 0 | 0 | 0 | 0 | | | | Andalpuri | 726 |
| 3.5 | 0 | 0 | 0 | 0 | | | | Kandhabahal | 727 |
| 12.4 | 0 | 0 | 0 | 0 | | | | Jamutjhula | 728 |
| 3.2 | 0 | 0 | 0 | 0 | | | | Bandhanpali | 729 |
| 2.2 | 0 | 0 | 0 | 0 | | | | Kasamal | 730 |
| 3.6 | 0 | 0 | 0 | 0 | | | | Rengali | 731 |
| 3 | 0 | 0 | 0 | 0 | | | | Chaulsukha | 732 |
| 4.9 | 0 | 0 | 0 | 0 | | | | Simnabahal | 733 |
| 6 | 0 | 0 | 0 | 0 | | | | Baldas | 734 |
| 4.6 | 0 | 0 | 0 | 0 | | | | Rajamara | 735 |
| **850.8** | **0** | **0.9** | **0** | | | | | | |

| | |
|---|---|
| Area in Square Km. | 316.90 |
| Total population | 117089 |
| Total no. of Census Town | 01 |
| Total no. of Villages | 132 |

INDIA

ODISHA

# BANGOMUNDA C.D. BLOCK

DISTRICT BALANGIR

1 0 1 2 3 4 Kms.

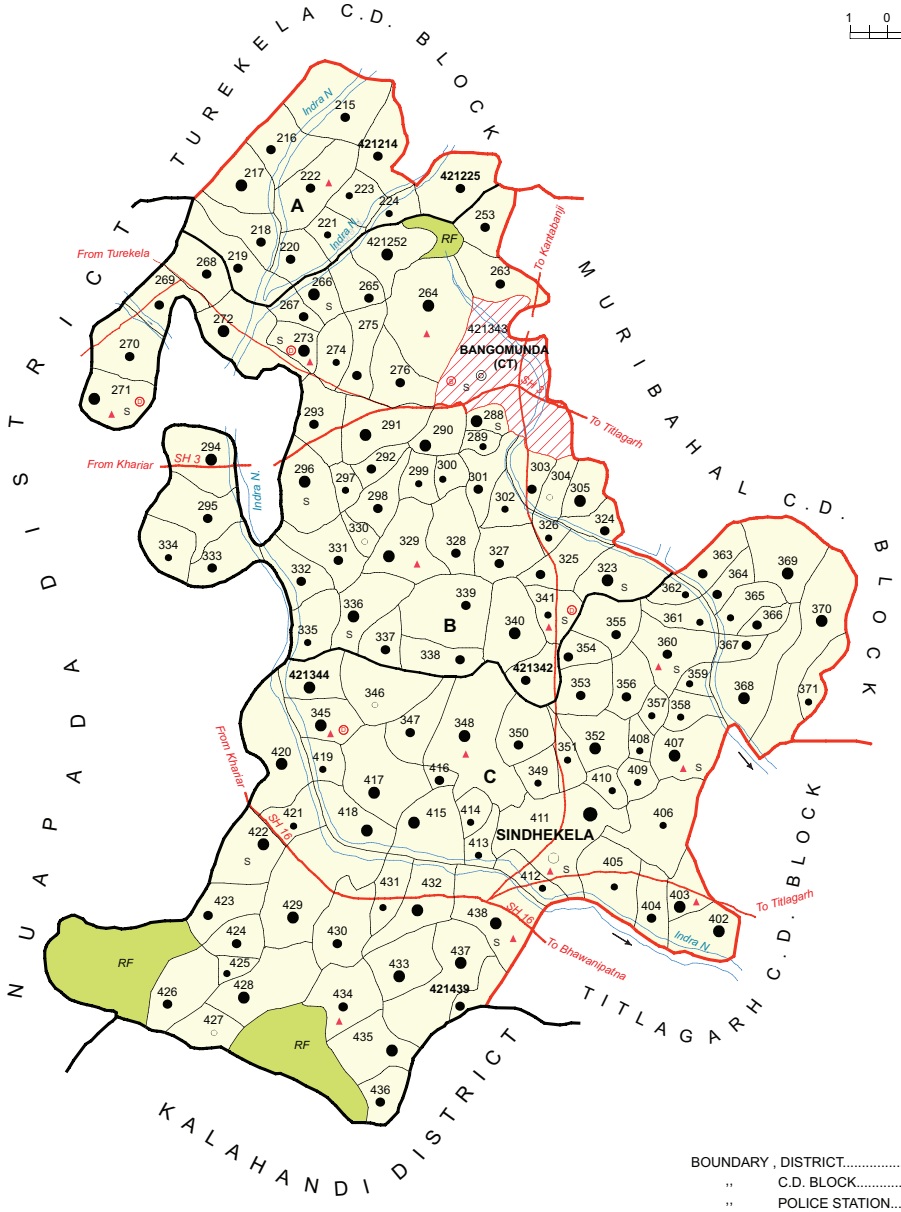


**A :-** KANTABANJI P.S. ( PART )

**B :-** BANGOMUNDA P.S. ( PART )

**C :-** SINDHEKELA P.S. ( PART )

BOUNDARY , DISTRICT.....

,, C.D. BLOCK.....

,, POLICE STATION.....

,, VILLAGE WITH MDDS CODE..... 421214

,, RESERVED- FOREST ..... RF

HEADQUARTERS ; C.D. BLOCK , POLICE STATION.....

POPULATION SIZE OF VILLAGES ; BELOW 200,

200 - 499 , 500 - 999 , 1000 - 4999 , 5000 & ABOVE.....

CENSUS TOWN WITH MDDS CODE..... 421343

STATE HIGHWAY..... SH 3

IMPORTANT METALLED ROADS.....

OTHER ROADS.....

RIVER AND STREAM.....

HIGH SCHOOL/INTER COLLEGE..... S

BANK.....

DISPENSARY.....

OTHER MEDICAL SERVICES.....

Census of India 2011- Village Directory

Amenities and Land use ( As in 2009 )

Name of District:-Balangir Location CodeNo:-393

Name of CD Block:-Bangomunda Location CodeNo:-0247 DISTRICT CENSUS HANDBOOK

| Sr.No. | Name village | Location code no. | Total area of the village ( in hectares rounded up to one decimal place) | Total population ( 2011 census ) | Number of households (2011 census) | Number of educational amenities available. (I the village , the distance range code viz; a fc Kms and c for 10+ kms of nearest place where is given). | | | | | | | | |
|---|---|---|---|---|---|---|---|---|---|---|---|---|---|---|
| | | | | | | Pre-Primary school (PP) | Primary school (P) | Middle school (M) | Secondary School (S) | Senior Secondary school (SS) | Degree college of arts science & commerce (ASC) | Engineering college(EC) | Medical college (MC) | Management institute (MI) |
| 1 | 2 | 3 | 4 | 5 | 6 | 7 | 8 | 9 | 10 | 11 | 12 | 13 | 14 | 15 |
| 736 | Bagbahal | 421214 | 259 | 677 | 172 | | 1 a | a | c | c | c | c | c | |
| 737 | Barkani | 421215 | 412 | 848 | 197 | | 1 a | a | c | c | c | c | c | |
| 738 | Talchake | 421216 | 255 | 628 | 139 | | 1 a | b | c | c | c | c | c | |
| 739 | Chhatrang | 421217 | 331 | 1283 | 307 | | 1 a | a | c | c | c | c | c | |
| 740 | Jurabandh | 421218 | 257 | 857 | 211 | | 1 a | a | c | c | c | c | c | |
| 741 | Sangmara | 421219 | 318 | 731 | 179 | | 1 a | a | c | c | c | c | c | |
| 742 | Malpara | 421220 | 127 | 555 | 138 | | 1 a | b | c | c | c | c | c | |
| 743 | Sardhapur | 421221 | 157 | 337 | 84 | | 1 a | b | c | c | c | c | c | |
| 744 | Khujenbahal | 421222 | 276 | 839 | 218 | | 1 a | b | c | c | c | c | c | |
| 745 | Dangia | 421223 | 166 | 481 | 119 | | 1 b | b | c | c | c | c | c | |
| 746 | Degan | 421224 | 128 | 381 | 95 | | 1 b | b | c | c | c | c | c | |
| 747 | Telipadar | 421225 | 231 | 514 | 123 | | 1 b | a | c | c | c | c | c | |
| 748 | Chaulia | 421252 | 270 | 1026 | 224 | | 1 a | b | c | c | c | c | c | |
| 749 | Pipalmunda | 421253 | 251 | 713 | 170 | | 1 a | a | c | c | c | c | c | |
| 750 | Lukapara | 421263 | 220 | 652 | 152 | | 1 a | a | c | c | c | c | c | |
| 751 | khaera | 421264 | 585 | 1695 | 403 | | 2 a | a | c | c | c | c | c | |
| 752 | Bargamara | 421265 | 217 | 699 | 185 | | 1 b | a | c | c | c | c | c | |
| 753 | Belpara | 421266 | 124 | 1337 | 330 | | 1 | 1 | 1 c | c | c | c | c | |
| 754 | Ganjabahal | 421267 | 155 | 529 | 117 | | 1 a | b | c | c | c | c | c | |
| 755 | Tetelpara | 421268 | 273 | 581 | 123 | | 1 a | a | c | c | c | c | c | |
| 756 | Kuturabeda | 421269 | 149 | 722 | 162 | | 1 a | b | c | c | c | c | c | |
| 757 | Berapara | 421270 | 252 | 985 | 261 | | 1 a | a | c | c | c | c | c | |
| 758 | Biripali | 421271 | 346 | 1811 | 399 | | 2 | 1 | 1 c | c | c | c | c | |
| 759 | Turekela | 421272 | 292 | 1048 | 285 | | 1 a | a | c | c | c | c | c | |
| 760 | Bhalumunda | 421273 | 264 | 3170 | 727 | | 1 | 1 | 1 | 1 | 1 c | c | c | |
| 761 | Phundelpara | 421274 | 111 | 482 | 96 | | 1 a | a | c | c | c | c | c | |
| 762 | Phugura | 421275 | 230 | 743 | 168 | | 1 a | a | c | c | c | c | c | |
| 763 | Dumerpara | 421276 | 233 | 852 | 193 | | 1 a | a | c | c | c | c | c | |
| 764 | Gohirapadar | 421288 | 87 | 1771 | 414 | | 2 | 1 | 1 c | c | c | c | c | |
| 765 | Barkani | 421289 | 117 | 244 | 62 | | 1 | 1 a | c | c | c | c | c | |
| 766 | Borbahal | 421290 | 329 | 1301 | 314 | | 1 a | a | c | c | c | c | c | |
| 767 | Gandharabandh | 421291 | 257 | 1060 | 236 | | 1 a | a | c | c | c | c | c | |
| 768 | Tetelpara | 421292 | 96 | 602 | 141 | | 1 a | a | c | c | c | c | c | |

f not available within
ɔr < 5 Kms, b for 5-10
e facility is available

Number of Medical Amenities available. (If not available within the village , the distance range code viz; a for < 5 Kms, b for 5-10 Kms and c for 10+ kms of nearest place where facility is available is given).

Number of Non-Government Medical Amenities available.

| Polytechnic (Pt) | Vocational training school /ITI | Non-formal training centre (NFTC) | Special school for disabled (SSD) | Others (specify) | Community health centre (CHC) | Primary health centre (PHC) | Primary health sub centre (PHS) | Maternity and child welfare centre (MCW) | T.B. clinic (TBC) | Hospital-allopathic (HA) | Hospital-alternative medicine (HO) | Dispensary (D) | Veterinary hospital (VH) | Mobile health clinic (MHC) | Family welfare centre (FWC) | Charitable non Govt. hospital/Nursing home. | Medical practitioner with MBBS Degree | Medical practitioner with other degree | Medical practitioner with no degree | Traditional practitioner and faith healer . | Medicine Shop | Others | Name of Village | Serial Number |
|---|---|---|---|---|---|---|---|---|---|---|---|---|---|---|---|---|---|---|---|---|---|---|---|---|
| 16 | 17 | 18 | 19 | 20 | 21 | 22 | 23 | 24 | 25 | 26 | 27 | 28 | 29 | 30 | 31 | 32 | 33 | 34 | 35 | 36 | 37 | 38 | 2 | 1 |
| | | | | | c | a | a | c | b | c | c | c | c | c | c | 0 | 0 | 0 | 0 | 0 | 0 | 0 | Bagbahal | 736 |
| | | | | | c | b | c | c | b | c | c | c | c | c | c | 0 | 0 | 0 | 0 | 0 | 0 | 0 | Barkani | 737 |
| | | | | | c | a | b | c | b | c | c | c | c | c | c | 0 | 0 | 0 | 0 | 0 | 0 | 0 | Talchake | 738 |
| | | | | | c | a | b | c | b | c | c | c | c | c | c | 0 | 0 | 0 | 0 | 0 | 0 | 0 | Chhatrang | 739 |
| | | | | | c | a | c | c | b | c | c | c | c | c | c | 0 | 0 | 0 | 0 | 0 | 0 | 0 | Jurabandh | 740 |
| | | | | | c | b | b | c | c | c | c | c | c | c | c | 0 | 0 | 0 | 0 | 0 | 0 | 0 | Sangmara | 741 |
| | | | | | c | b | a | c | c | c | c | c | c | c | c | 0 | 0 | 0 | 0 | 0 | 0 | 0 | Malpara | 742 |
| | | | | | c | b | b | c | b | c | c | c | c | c | c | 0 | 0 | 0 | 0 | 0 | 0 | 0 | Sardhapur | 743 |
| | | | | | c | b | | 1 c | b | c | c | c | c | c | c | 0 | 0 | 0 | 0 | 0 | 3 | 0 | Khujenbahal | 744 |
| | | | | | c | b | a | c | c | c | b | c | c | c | c | 0 | 0 | 0 | 0 | 0 | 0 | 0 | Dangia | 745 |
| | | | | | c | a | a | c | b | c | c | c | c | c | c | 0 | 0 | 0 | 0 | 0 | 0 | 0 | Degan | 746 |
| | | | | | c | a | a | c | b | c | c | c | c | c | c | 0 | 0 | 0 | 0 | 0 | 0 | 0 | Telipadar | 747 |
| | | | | | c | b | c | b | c | c | c | c | c | c | c | 0 | 0 | 0 | 0 | 0 | 0 | 0 | Chaulia | 748 |
| | | | | | c | b | b | c | c | c | c | c | c | c | c | 0 | 0 | 0 | 0 | 0 | 0 | 0 | Pipalmunda | 749 |
| | | | | | c | a | a | c | c | c | c | c | c | c | c | 0 | 0 | 0 | 0 | 0 | 0 | 0 | Lukapara | 750 |
| | | | | | c | b | | 1 c | b | c | c | c | c | c | c | 0 | 0 | 0 | 0 | 0 | 3 | 0 | khaera | 751 |
| | | | | | c | b | b | c | c | c | c | c | c | c | c | 0 | 0 | 0 | 0 | 0 | 0 | 0 | Bargamara | 752 |
| | | | | | c | b | a | c | c | c | c | c | c | c | c | 0 | 0 | 0 | 0 | 0 | 0 | 0 | Belpara | 753 |
| | | | | | c | c | b | c | b | c | b | c | c | c | c | 0 | 0 | 0 | 0 | 0 | 0 | 0 | Ganjabahal | 754 |
| | | | | | c | b | a | c | b | c | c | c | c | c | c | 0 | 0 | 0 | 0 | 0 | 0 | 0 | Tetelpara | 755 |
| | | | | | c | b | a | c | c | c | b | c | c | c | c | 0 | 0 | 0 | 0 | 0 | 0 | 0 | Kuturabeda | 756 |
| | | | | | c | a | b | c | c | c | b | c | c | c | c | 0 | 0 | 0 | 0 | 0 | 0 | 0 | Berapara | 757 |
| | | | | | c | a | | 1 c | c | c | b | | 1 c | c | c | 0 | 0 | 0 | 0 | 0 | 3 | 0 | Biripali | 758 |
| | | | | | c | a | | 1 c | c | c | b | c | c | c | c | 0 | 0 | 0 | 0 | 0 | 3 | 0 | Turekela | 759 |
| | | | | | c | a | | 1 c | c | c | b | | 1 c | c | c | 0 | 0 | 0 | 0 | 0 | 3 | 0 | Bhalumunda | 760 |
| | | | | | c | b | b | c | c | c | b | c | c | c | c | 0 | 0 | 0 | 0 | 0 | 0 | 0 | Phundelpara | 761 |
| | | | | | c | a | a | c | c | c | b | c | c | c | c | 0 | 0 | 0 | 0 | 0 | 0 | 0 | Phugura | 762 |
| | | | | | c | a | a | c | c | c | b | c | c | b | b | 0 | 0 | 0 | 0 | 0 | 0 | 0 | Dumerpara | 763 |
| | | | | | c | b | b | c | c | c | b | c | c | c | c | 0 | 0 | 0 | 0 | 0 | 0 | 0 | Gohirapadar | 764 |
| | | | | | c | b | a | c | c | c | b | c | c | c | c | 0 | 0 | 0 | 0 | 0 | 0 | 0 | Barkani | 765 |
| | | | | | c | a | c | c | c | c | b | c | c | c | c | 0 | 0 | 0 | 0 | 0 | 0 | 0 | Borbahal | 766 |
| | | | | | c | a | c | c | c | c | b | c | c | c | c | 0 | 0 | 0 | 0 | 0 | 0 | 0 | Gandharabandh | 767 |
| | | | | | c | a | b | c | c | c | b | c | c | c | c | 0 | 0 | 0 | 0 | 0 | 0 | 0 | Tetelpara | 768 |

| Serial Number | Name of Village | Availability of drinking water - Yes / No | | | | | | | | Availability of toilet & others Yes / No | | | | Communication and transport facilities (l except for Village Pin Code ,If not availabl viz; a for < 5 Kms, b for 5-10 Kms and c f available is given). | | | | | | | |
|---|---|---|---|---|---|---|---|---|---|---|---|---|---|---|---|---|---|---|---|---|---|
| | | Tap water (Treated/Untreated) | Well water (Covered / Uncovered well) | Hand Pump | Tube wells / Bore well | Spring | River / Canal | Tank / Pond / Lake | Others | Community toilet including bath. | Community toilet excluding bath. | Rural sanitary mart or sanitary hardware outlet available near the village. | Community bio- gas or recycle of waste for productive use. | Post office(PO) | Sub post office (SPO) | Post & Telegraph office (P&TO) | Village Pin Code | Telephones (Land lines) | Public call office (PCO) | Mobile phone coverage | Internet cafes/ Common service centre (CSC) |
| 1 | 2 | 39 | 40 | 41 | 42 | 43 | 44 | 45 | 46 | 47 | 48 | 49 | 50 | 51 | 52 | 53 | 54 | 55 | 56 | 57 | 58 |
| 736 | Bagbahal | No | Yes | Yes | No | No | No | No | No | No | No | No | No | c | c | c | 767039 | c | c | Yes | c |
| 737 | Barkani | No | Yes | Yes | No | No | No | No | No | No | No | No | No | c | c | c | 767039 | c | c | Yes | c |
| 738 | Talchake | No | Yes | Yes | No | No | No | No | No | No | No | No | No | c | c | c | 767039 | c | c | Yes | c |
| 739 | Chhatrang | No | Yes | Yes | No | No | No | No | No | No | No | No | No | c | c | c | 767039 | Yes | | Yes | c |
| 740 | Jurabandh | No | Yes | Yes | No | No | No | No | No | No | No | No | No | c | c | c | 767040 | Yes | | Yes | c |
| 741 | Sangmara | No | Yes | Yes | No | No | No | No | No | No | No | No | No | c | c | c | 767040 | Yes | | Yes | c |
| 742 | Malpara | No | Yes | Yes | No | No | No | No | No | No | No | No | No | c | c | c | 767040 | Yes | | Yes | c |
| 743 | Sardhapur | No | Yes | Yes | No | No | No | No | No | No | No | No | No | c | c | c | 767039 | c | c | Yes | c |
| 744 | Khujenbahal | No | Yes | Yes | No | No | No | No | No | No | No | No | No | Yes | c | c | 767039 | Yes | | Yes | c |
| 745 | Dangia | No | Yes | Yes | No | No | No | No | No | No | No | No | No | Yes | c | c | 767039 | c | c | Yes | c |
| 746 | Degan | No | Yes | Yes | No | No | No | No | No | No | No | No | No | c | c | c | 767040 | c | c | Yes | c |
| 747 | Telipadar | No | Yes | Yes | No | No | No | No | No | No | No | No | No | c | c | c | 767040 | Yes | | Yes | c |
| 748 | Chaulia | No | Yes | Yes | No | No | No | No | No | No | No | No | No | c | c | c | 767040 | Yes | | Yes | c |
| 749 | Pipalmunda | No | Yes | Yes | No | No | No | No | No | No | No | No | No | c | c | c | 767040 | c | c | Yes | c |
| 750 | Lukapara | No | Yes | Yes | No | No | No | No | No | No | No | No | No | c | c | c | 767040 | Yes | | Yes | c |
| 751 | khaera | No | Yes | Yes | No | No | No | No | No | No | No | No | No | Yes | c | c | 767040 | Yes | | Yes | c |
| 752 | Bargamara | No | Yes | Yes | No | No | No | No | No | No | No | No | No | c | c | c | 767040 | c | c | Yes | c |
| 753 | Belpara | No | Yes | Yes | No | No | No | No | No | No | No | No | No | Yes | c | c | 767040 | Yes | | Yes | c |
| 754 | Ganjabahal | No | Yes | Yes | No | No | No | No | No | No | No | No | No | c | c | c | 767040 | c | c | Yes | c |
| 755 | Tetelpara | No | Yes | Yes | No | No | No | No | No | No | No | No | No | c | c | c | 767040 | c | c | Yes | c |
| 756 | Kuturabeda | No | Yes | Yes | No | No | No | No | No | No | No | No | No | c | c | c | 767040 | c | c | Yes | c |
| 757 | Berapara | No | Yes | Yes | No | No | No | No | No | No | No | No | No | c | c | c | 767040 | Yes | | Yes | c |
| 758 | Biripali | No | Yes | Yes | No | No | No | No | No | No | No | No | No | Yes | c | c | 767040 | Yes | | Yes | c |
| 759 | Turekela | No | Yes | Yes | No | No | No | No | No | No | No | No | No | c | c | c | 767040 | Yes | | Yes | c |
| 760 | Bhalumunda | No | Yes | Yes | No | No | No | No | No | No | No | No | No | Yes | c | c | 767040 | Yes | Yes | Yes | c |
| 761 | Phundelpara | No | No | Yes | No | No | Yes | No | No | No | No | No | No | c | c | c | 767040 | c | c | Yes | c |
| 762 | Phugura | No | Yes | Yes | No | No | No | No | No | No | No | No | No | c | c | c | 767040 | c | c | Yes | c |
| 763 | Dumerpara | No | No | Yes | No | No | No | No | No | No | No | No | No | c | c | c | 767040 | c | c | Yes | c |
| 764 | Gohirapadar | No | No | Yes | No | No | No | Yes | No | No | No | No | No | c | c | c | 767040 | Yes | | Yes | c |
| 765 | Barkani | No | No | Yes | No | No | No | No | No | No | No | No | No | c | c | c | 767040 | c | c | Yes | c |
| 766 | Borbahal | No | No | Yes | No | No | No | No | No | No | No | No | No | c | c | c | 767040 | Yes | | Yes | c |
| 767 | Gandharabandh | No | Yes | Yes | No | No | No | No | No | No | No | No | No | c | c | c | 767040 | c | c | Yes | c |
| 768 | Tetelpara | No | Yes | Yes | No | No | No | No | No | No | No | No | No | c | c | c | 767040 | Yes | | Yes | c |

If amenities available code -Yes is given
le within the village , the distance range code
for 10+ kms of nearest place where facility is

Village connected to highways,village roads, banks & credit societies (If amenities
range code viz; a for < 5 Kms, b for 5-10 Kms and c for 10+

| Private courier facility | Bus service (Public & Private) | Railway stations | Auto/Modified Autos | Taxis and Vans | Tractors | Cycle-pulled rickshaws(Manual & Machine driven) | Carts driven by animals | Sea /River ferry service | Connected to national highway(NH) | Connected to state highway(SH) | Connected to major district road (MDR) | Connected to others district road | Pucca roads | Kutchcha roads | Name of Village | Serial Number |
|---|---|---|---|---|---|---|---|---|---|---|---|---|---|---|---|---|
| 59 | 60 | 61 | 62 | 63 | 64 | 65 | 66 | 67 | 68 | 69 | 70 | 71 | 72 | 73 | 2 | 1 |
| c | c | c | c | c | c | Yes | Yes | c | c | c | c | c | Yes | Yes | Bagbahal | 736 |
| c | c | c | c | c | c | Yes | Yes | c | c | c | c | c | Yes | Yes | Barkani | 737 |
| c | c | c | c | c | c | Yes | Yes | c | c | c | c | c | Yes | Yes | Talchake | 738 |
| c | c | c | c | c | c | Yes | Yes | c | c | c | c | c | Yes | Yes | Chhatrang | 739 |
| c | c | c | c | a | c | Yes | Yes | c | c | a | a | c | Yes | Yes | Jurabandh | 740 |
| c | c | c | c | b | c | Yes | Yes | c | c | b | b | c | Yes | Yes | Sangmara | 741 |
| c | c | c | c | c | c | Yes | Yes | c | c | c | c | c | Yes | Yes | Malpara | 742 |
| c | c | c | c | a | c | Yes | c | c | c | c | c | c | Yes | Yes | Sardhapur | 743 |
| c | c | c | c | c | c | Yes | Yes | c | | c | c | c | Yes | Yes | Khujenbahal | 744 |
| c | c | b | c | c | c | Yes | c | c | | c | c | c | Yes | Yes | Dangia | 745 |
| c | c | c | c | a | c | Yes | c | c | c | c | c | c | Yes | Yes | Degan | 746 |
| c | c | c | c | a | c | Yes | Yes | c | c | b | b | c | Yes | Yes | Telipadar | 747 |
| c | c | c | c | c | c | Yes | Yes | c | c | c | c | c | Yes | Yes | Chaulia | 748 |
| c | a | c | c | b | c | Yes | Yes | c | c | b | b | c | Yes | Yes | Pipalmunda | 749 |
| c | c | c | c | c | c | Yes | Yes | c | c | c | c | c | c | Yes | Lukapara | 750 |
| c | c | c | Yes | c | Yes | Yes | Yes | c | | c | c | c | c | Yes | khaera | 751 |
| c | c | c | c | c | c | Yes | Yes | c | c | c | c | c | Yes | Yes | Bargamara | 752 |
| c | c | c | c | c | c | Yes | Yes | c | | c | c | c | Yes | Yes | Belpara | 753 |
| c | c | c | c | c | c | Yes | Yes | c | c | c | c | c | Yes | Yes | Ganjabahal | 754 |
| c | Yes | c | c | c | c | Yes | Yes | c | c | c | c | c | Yes | Yes | Tetelpara | 755 |
| c | a | c | c | c | c | Yes | Yes | c | c | c | c | c | Yes | Yes | Kuturabeda | 756 |
| c | c | c | c | b | c | Yes | Yes | c | c | b | b | c | c | Yes | Berapara | 757 |
| c | c | c | Yes | b | Yes | Yes | Yes | c | | b | b | c | Yes | Yes | Biripali | 758 |
| c | Yes | c | c | c | c | Yes | Yes | c | c | c | c | c | Yes | Yes | Turekela | 759 |
| Yes | Yes | c | Yes | Yes | Yes | Yes | Yes | c | | c | c | c | Yes | Yes | Bhalumunda | 760 |
| c | c | c | c | c | c | Yes | c | c | c | c | c | c | c | Yes | Phundelpara | 761 |
| c | c | c | c | c | c | Yes | Yes | c | c | c | c | c | Yes | Yes | Phugura | 762 |
| c | c | c | c | c | c | Yes | Yes | c | c | c | c | c | c | Yes | Dumerpara | 763 |
| c | c | c | Yes | a | Yes | Yes | Yes | c | c | c | c | c | c | Yes | Gohirapadar | 764 |
| c | c | c | c | c | c | Yes | c | c | c | c | c | c | c | Yes | Barkani | 765 |
| c | Yes | c | c | b | c | Yes | Yes | c | c | b | b | c | Yes | Yes | Borbahal | 766 |
| c | c | c | c | b | c | Yes | Yes | c | c | b | b | c | Yes | Yes | Gandharabandh | 767 |
| c | c | c | c | b | c | Yes | Yes | c | c | b | b | c | Yes | Yes | Tetelpara | 768 |

s available code -Yes is given, If not available within the village , the distance - kms of nearest place where facility is available is given).

Availability of miscellaneous facilities (If amenities available code -Yes is gi available within the village , the distance range code viz; a for < 5 Kms, b f and c for 10+ kms of nearest place where facility is available is given).

| Serial Number | Name of Village | Water bounded macadam(WBM) roads | Navigable waterway (river/canal)(NW) | Footpaths (FP) | Commercial & Co-operative Banks | ATM | Agricultural Credit Societies | Self-Help Group (SHG) | Public distribution system (PDS) shop | Mandis / Regular market | Weekly Haat | Agricultural marketing society | Integrated Child Development Scheme (Nutritional Centres) | Anganwadi Centre (Nutritional Centres) | Others (Nutritional Centres) | ASHA (Accredited Social Health Activist) | Community centre with/without TV | Sports Field, | Sports Club / Recreation Centre | Cinema / Video Hall | Public Library | Public Reading Room |
|---|---|---|---|---|---|---|---|---|---|---|---|---|---|---|---|---|---|---|---|---|---|---|
| 1 | 2 | 74 | 75 | 76 | 77 | 78 | 79 | 80 | 81 | 82 | 83 | 84 | 85 | 86 | 87 | 88 | 89 | 90 | 91 | 92 | 93 | 94 |
| 736 | Bagbahal | c | c | Yes | c | c | c | Yes | b | a | b | b | b | Yes | b | Yes | b | b | a | b | a | a |
| 737 | Barkani | c | c | Yes | c | c | c | Yes | b | Yes | a | b | b | Yes | b | Yes | b | b | b | b | a | a |
| 738 | Talchake | b | c | Yes | c | c | c | Yes | b | b | a | b | b | Yes | b | Yes | b | b | b | b | c | a |
| 739 | Chhatrang | c | c | Yes | c | c | c | Yes | b | a | a | b | b | Yes | b | Yes | b | Yes | Yes | b | c | a |
| 740 | Jurabandh | c | c | Yes | b | b | b | Yes | b | a | a | b | b | Yes | b | Yes | b | b | a | b | c | a |
| 741 | Sangmara | c | c | Yes | b | b | b | Yes | b | b | b | b | b | Yes | b | Yes | b | b | b | b | c | a |
| 742 | Malpara | b | c | Yes | b | b | b | Yes | b | b | b | b | b | Yes | b | Yes | b | b | b | b | c | a |
| 743 | Sardhapur | c | c | Yes | c | c | c | b | b | b | b | b | b | Yes | b | Yes | b | b | a | b | c | b |
| 744 | Khujenbahal | c | c | Yes | c | c | Yes | Yes | b | b | b | b | b | Yes | b | Yes | b | b | a | b | c | a |
| 745 | Dangia | a | c | Yes | c | c | c | b | c | b | b | c | c | Yes | c | Yes | c | c | a | c | b | a |
| 746 | Degan | a | c | Yes | c | c | c | a | a | b | b | a | a | Yes | a | Yes | a | a | a | a | b | b |
| 747 | Telipadar | c | c | Yes | c | c | c | Yes | c | b | b | c | c | Yes | c | Yes | c | c | b | c | b | b |
| 748 | Chaulia | c | c | Yes | b | b | b | Yes | a | a | a | a | a | Yes | a | Yes | a | Yes | Yes | a | a | b |
| 749 | Pipalmunda | c | c | Yes | b | b | b | Yes | b | a | a | b | b | Yes | b | Yes | b | b | b | b | b | b |
| 750 | Lukapara | c | c | Yes | c | c | c | Yes | a | a | a | a | a | Yes | a | Yes | a | a | a | a | c | b |
| 751 | khaera | c | c | Yes | c | c | c | Yes | a | a | b | a | Yes | Yes | a | Yes | a | Yes | Yes | a | c | b |
| 752 | Bargamara | c | c | Yes | c | c | c | Yes | a | a | b | a | a | Yes | a | Yes | a | a | a | a | c | b |
| 753 | Belpara | c | c | Yes | c | c | Yes | Yes | a | b | a | a | a | Yes | a | Yes | a | Yes | Yes | a | b | b |
| 754 | Ganjabahal | c | c | Yes | c | c | c | Yes | a | a | a | a | a | Yes | a | Yes | a | a | b | a | b | a |
| 755 | Tetelpara | c | c | Yes | b | b | b | Yes | a | a | b | a | a | Yes | a | Yes | a | a | a | a | c | a |
| 756 | Kuturabeda | c | c | Yes | b | b | b | Yes | a | b | a | a | a | Yes | a | Yes | a | a | b | a | c | b |
| 757 | Berapara | c | c | Yes | c | c | c | Yes | Yes | a | a | a | a | Yes | a | Yes | a | a | b | a | c | b |
| 758 | Biripali | c | c | Yes | b | b | b | Yes | b | a | a | b | Yes | Yes | b | Yes | b | Yes | Yes | b | c | b |
| 759 | Turekela | c | c | Yes | b | b | b | Yes | b | Yes | b | b | b | Yes | b | Yes | b | Yes | Yes | b | c | b |
| 760 | Bhalumunda | b | c | Yes | b | b | b | Yes | Yes | Yes | b | c | Yes | Yes | b | Yes | Yes | Yes | Yes | c | Yes | Yes |
| 761 | Phundelpara | b | c | Yes | b | b | b | b | a | a | b | a | a | Yes | a | Yes | a | a | a | a | c | b |
| 762 | Phugura | b | c | Yes | b | b | Yes | Yes | a | Yes | a | a | a | Yes | a | Yes | a | a | b | a | c | a |
| 763 | Dumerpara | b | c | Yes | b | b | b | Yes | a | Yes | c | a | a | Yes | a | Yes | a | a | b | a | c | b |
| 764 | Gohirapadar | c | c | Yes | b | b | b | Yes | a | b | b | a | Yes | Yes | a | Yes | a | Yes | Yes | a | c | b |
| 765 | Barkani | c | c | Yes | b | b | b | b | a | a | b | a | a | a | a | Yes | a | a | a | a | a | b |
| 766 | Borbahal | c | c | Yes | c | c | c | Yes | a | a | b | a | a | Yes | a | Yes | a | Yes | Yes | a | b | a |
| 767 | Gandharabandh | b | c | Yes | c | c | c | Yes | b | b | b | b | b | Yes | b | Yes | b | Yes | Yes | b | a | a |
| 768 | Tetelpara | b | c | Yes | c | c | Yes | Yes | a | a | b | a | a | Yes | a | Yes | a | a | b | a | b | b |

| iven, If not or 5-10 Kms | | | Availability of electricity (Yes/No) | | | | Nearest Town | | Name of Village | Serial Number |
|---|---|---|---|---|---|---|---|---|---|---|
| Newspaper Supply | Assembly Polling station | Birth & Death Registration Office | Power Supply for Domestic Use (ED) | Power Supply for Agricultural Use (EAG) | Power Supply for Commercial Use (EC) | Power Supply for All Uses (EA) | Name | Distance range code i.e. a for < 5 Kms, b for 5-10 Kms and c for 10+ kms . | | |
| 95 | 96 | 97 | 98 | 99 | 100 | 101 | 102 | 103 | 2 | 1 |
| Yes | Yes | a | No | No | No | No | KHARIAR ROAD | c | Bagbahal | 736 |
| Yes | Yes | b | No | No | No | No | KHARIAR ROAD | c | Barkani | 737 |
| Yes | Yes | a | No | No | No | No | KANTABANJI | c | Talchake | 738 |
| Yes | Yes | a | No | No | No | No | KANTABANJI | c | Chhatrang | 739 |
| Yes | Yes | a | No | No | No | No | KANTABANJI | c | Jurabandh | 740 |
| Yes | Yes | b | No | No | No | No | KHARIAR ROAD | c | Sangmara | 741 |
| Yes | Yes | b | No | No | No | No | KANTABANJI | c | Malpara | 742 |
| Yes | a | b | No | No | No | No | KANTABANJI | c | Sardhapur | 743 |
| Yes | Yes | b | No | No | No | No | KANTABANJI | c | Khujenbahal | 744 |
| Yes | b | b | No | No | No | No | KANTABANJI | c | Dangia | 745 |
| Yes | a | a | No | No | No | No | KANTABANJI | c | Degan | 746 |
| Yes | Yes | a | No | No | No | No | KANTABANJI | c | Telipadar | 747 |
| Yes | Yes | b | No | No | No | No | KHARIAR ROAD | c | Chaulia | 748 |
| Yes | Yes | b | No | No | No | No | KANTABANJI | c | Pipalmunda | 749 |
| Yes | Yes | a | No | No | No | No | KANTABANJI | c | Lukapara | 750 |
| Yes | Yes | b | No | No | No | No | KANTABANJI | c | khaera | 751 |
| Yes | Yes | b | No | No | No | No | KANTABANJI | c | Bargamara | 752 |
| Yes | Yes | b | No | No | No | No | KHARIAR ROAD | b | Belpara | 753 |
| Yes | Yes | c | No | No | No | No | KHARIAR ROAD | c | Ganjabahal | 754 |
| Yes | Yes | b | No | No | No | No | KHARIAR ROAD | b | Tetelpara | 755 |
| Yes | Yes | b | No | No | No | No | KHARIAR ROAD | b | Kuturabeda | 756 |
| Yes | Yes | a | No | No | No | No | KHARIAR ROAD | b | Berapara | 757 |
| Yes | Yes | a | No | No | No | No | KHARIAR ROAD | b | Biripali | 758 |
| Yes | Yes | a | No | No | No | No | KHARIAR ROAD | c | Turekela | 759 |
| Yes | Yes | a | Yes | No | Yes | No | KHARIAR ROAD | c | Bhalumunda | 760 |
| Yes | a | b | No | No | No | No | KANTABANJI | c | Phundelpara | 761 |
| Yes | Yes | a | No | No | No | No | KANTABANJI | c | Phugura | 762 |
| Yes | Yes | a | No | No | No | No | KHARIAR ROAD | c | Dumerpara | 763 |
| Yes | Yes | b | No | No | No | No | KANTABANJI | c | Gohirapadar | 764 |
| Yes | a | b | No | No | No | No | KANTABANJI | c | Barkani | 765 |
| Yes | Yes | a | No | No | No | No | KANTABANJI | c | Borbahal | 766 |
| Yes | Yes | a | No | No | No | No | KHARIAR ROAD | c | Gandharabandh | 767 |
| Yes | Yes | a | No | No | No | No | KHARIAR ROAD | c | Tetelpara | 768 |

Land Use

| Serial Number | Name of Village | Area under different types of land use ( in hectares rounded up to one decimal place) | | | | | | | | | | |
|---|---|---|---|---|---|---|---|---|---|---|---|---|
| | | Forests | Area under Non-agricultural Uses | Barren and Un-cultivable land | Permanent Pastures and Other Grazing Lands | Land Under Miscellaneous Tree Crops etc. | Culturable Waste Land | Fallow lands other than current fallows | Current Fallows | Net Area Sown | Total Irrigated Land Area | Total Un-irrigated Land Area |
| 1 | 2 | 104 | 105 | 106 | 107 | 108 | 109 | 110 | 111 | 112 | 113 | 114 |
| 736 | Bagbahal | 9.6 | 18.4 | 0 | 0 | 0 | 18.3 | 0 | 0 | 212.7 | 6.3 | 206.4 |
| 737 | Barkani | 22.9 | 31.6 | 0 | 0 | 0 | 44.2 | 0 | 0 | 313.2 | 4 | 309.3 |
| 738 | Talchake | 32.2 | 39.6 | 0 | 0 | 0 | 25.6 | 0 | 0 | 157.6 | 6.3 | 151.3 |
| 739 | Chhatrang | 9.4 | 55.8 | 0 | 0 | 0 | 10.2 | 0 | 0 | 255.5 | 156.5 | 99 |
| 740 | Jurabandh | 1.7 | 37.6 | 0 | 0 | 0 | 29.7 | 0 | 0 | 188 | 4.8 | 183.3 |
| 741 | Sangmara | 0 | 42.1 | 0 | 0 | 0 | 27.2 | 0 | 0 | 248.7 | 3.2 | 245.5 |
| 742 | Malpara | 0 | 13.8 | 0 | 0 | 0 | 8.5 | 0 | 0 | 104.8 | 3.2 | 101.6 |
| 743 | Sardhapur | 6.1 | 9.8 | 0 | 0 | 0 | 11.4 | 0 | 0 | 129.7 | 33.5 | 96.2 |
| 744 | Khujenbahal | 1.8 | 6.3 | 0 | 0 | 0 | 25.8 | 0 | 0 | 242.1 | 55.9 | 186.2 |
| 745 | Dangia | 7.1 | 16.6 | 0 | 0 | 0 | 9.8 | 0 | 0 | 132.4 | 6.3 | 126.2 |
| 746 | Degan | 0 | 18.4 | 0 | 0 | 0 | 6.9 | 0 | 0 | 102.7 | 4.7 | 98 |
| 747 | Telipadar | 1 | 16.2 | 0 | 0 | 0 | 27.5 | 0 | 0 | 186.3 | 8 | 178.3 |
| 748 | Chaulia | 0 | 43.6 | 0 | 0 | 0 | 25.5 | 0 | 0 | 200.9 | 0 | 200.9 |
| 749 | Pipalmunda | 0 | 12.9 | 0 | 0 | 0 | 46 | 0 | 0 | 192.2 | 0 | 192.2 |
| 750 | Lukapara | 0 | 92.4 | 0 | 0 | 0 | 3.5 | 0 | 0 | 124 | 0 | 124 |
| 751 | khaera | 0 | 124.9 | 0 | 0 | 0 | 7 | 0 | 0 | 453.1 | 0 | 453.1 |
| 752 | Bargamara | 0 | 19.3 | 0 | 0 | 0 | 16.2 | 0 | 0 | 181.5 | 0 | 181.5 |
| 753 | Belpara | 0 | 15.9 | 0 | 0 | 0 | 8 | 0 | 0 | 100.2 | 0 | 100.2 |
| 754 | Ganjabahal | 0 | 19 | 0 | 0 | 0 | 10 | 0 | 0 | 126 | 0 | 126 |
| 755 | Tetelpara | 0 | 43.6 | 0 | 0 | 0 | 6.1 | 0 | 0 | 223.3 | 0 | 223.3 |
| 756 | Kuturabeda | 0 | 33.2 | 0 | 0 | 0 | 7.5 | 0 | 0 | 108.3 | 0 | 108.3 |
| 757 | Berapara | 0 | 152.8 | 0 | 0 | 0 | 3 | 0 | 0 | 96.1 | 0 | 96.1 |
| 758 | Biripali | 0 | 28.5 | 0 | 0 | 0 | 26.5 | 0 | 0 | 291 | 0 | 291 |
| 759 | Turekela | 0 | 42.6 | 0 | 0 | 0 | 42.6 | 0 | 0 | 206.8 | 0 | 206.8 |
| 760 | Bhalumunda | 0 | 16.4 | 0 | 0 | 0 | 15.4 | 0 | 0 | 232.3 | 0 | 232.3 |
| 761 | Phundelpara | 0 | 26.4 | 0 | 0 | 0 | 2.8 | 0 | 0 | 81.9 | 0 | 81.9 |
| 762 | Phugura | 0 | 21.3 | 0 | 0 | 0 | 16.2 | 0 | 0 | 192.5 | 0 | 192.5 |
| 763 | Dumerpara | 0 | 40.6 | 0 | 0 | 0 | 3.2 | 0 | 0 | 189.2 | 0 | 189.2 |
| 764 | Gohirapadar | 0 | 17.4 | 0 | 0 | 0 | 7.2 | 0 | 0 | 62.4 | 0 | 62.4 |
| 765 | Barkani | 0 | 3.1 | 0 | 0 | 0 | 13.3 | 0 | 0 | 100.6 | 0 | 100.6 |
| 766 | Borbahal | 0 | 16.3 | 0 | 0 | 0 | 59.5 | 0 | 0 | 253.2 | 0 | 253.2 |
| 767 | Gandharabandh | 0 | 41.5 | 0 | 0 | 0 | 6.1 | 0 | 0 | 209.4 | 0 | 209.4 |
| 768 | Tetelpara | 0 | 10.2 | 0 | 0 | 0 | 9.2 | 0 | 0 | 76.6 | 0 | 76.6 |

| Area irrigated by source (in hectare). | | | | | Name of three most important commodities manufactured | | | | |
|---|---|---|---|---|---|---|---|---|---|
| Canals ( C ) | Wells/Tube-wells(W/TW) | Tanks/Lakes(T/L) | Water Falls(WF) | Others(O) | First | Second | Third | Name of Village | Serial Number |
| 115 | 116 | 117 | 118 | 119 | 120 | 121 | 122 | 2 | 1 |
| 6.3 | 0 | 0 | 0 | 0 | | | | Bagbahal | 736 |
| 4 | 0 | 0 | 0 | 0 | | | | Barkani | 737 |
| 6.3 | 0 | 0 | 0 | 0 | | | | Talchake | 738 |
| 156.5 | 0 | 0 | 0 | 0 | | | | Chhatrang | 739 |
| 4.8 | 0 | 0 | 0 | 0 | | | | Jurabandh | 740 |
| 3.2 | 0 | 0 | 0 | 0 | | | | Sangmara | 741 |
| 3.2 | 0 | 0 | 0 | 0 | | | | Malpara | 742 |
| 33.5 | 0 | 0 | 0 | 0 | | | | Sardhapur | 743 |
| 55.9 | 0 | 0 | 0 | 0 | | | | Khujenbahal | 744 |
| 6.3 | 0 | 0 | 0 | 0 | | | | Dangia | 745 |
| 4.7 | 0 | 0 | 0 | 0 | | | | Degan | 746 |
| 8 | 0 | 0 | 0 | 0 | | | | Telipadar | 747 |
| 0 | 0 | 0 | 0 | 0 | | | | Chaulia | 748 |
| 0 | 0 | 0 | 0 | 0 | | | | Pipalmunda | 749 |
| 0 | 0 | 0 | 0 | 0 | | | | Lukapara | 750 |
| 0 | 0 | 0 | 0 | 0 | | | | khaera | 751 |
| 0 | 0 | 0 | 0 | 0 | | | | Bargamara | 752 |
| 0 | 0 | 0 | 0 | 0 | | | | Belpara | 753 |
| 0 | 0 | 0 | 0 | 0 | | | | Ganjabahal | 754 |
| 0 | 0 | 0 | 0 | 0 | | | | Tetelpara | 755 |
| 0 | 0 | 0 | 0 | 0 | | | | Kuturabeda | 756 |
| 0 | 0 | 0 | 0 | 0 | | | | Berapara | 757 |
| 0 | 0 | 0 | 0 | 0 | | | | Biripali | 758 |
| 0 | 0 | 0 | 0 | 0 | | | | Turekela | 759 |
| 0 | 0 | 0 | 0 | 0 | | | | Bhalumunda | 760 |
| 0 | 0 | 0 | 0 | 0 | | | | Phundelpara | 761 |
| 0 | 0 | 0 | 0 | 0 | | | | Phugura | 762 |
| 0 | 0 | 0 | 0 | 0 | | | | Dumerpara | 763 |
| 0 | 0 | 0 | 0 | 0 | | | | Gohirapadar | 764 |
| 0 | 0 | 0 | 0 | 0 | | | | Barkani | 765 |
| 0 | 0 | 0 | 0 | 0 | | | | Borbahal | 766 |
| 0 | 0 | 0 | 0 | 0 | | | | Gandharabandh | 767 |
| 0 | 0 | 0 | 0 | 0 | | | | Tetelpara | 768 |

| Sr.No. | Name village | Location code no. | Total area of the village ( in hectares rounded up to one decimal place) | Total population ( 2011 census ) | Number of households (2011 census) | Number of educational amenities available. (I the village , the distance range code viz; a fc Kms and c for 10+ kms of nearest place where is given). | | | | | | | | |
|---|---|---|---|---|---|---|---|---|---|---|---|---|---|---|
| | | | | | | Pre-Primary school (PP) | Primary school (P) | Middle school (M) | Secondary School (S) | Senior Secondary school (SS) | Degree college of arts science & commerce (ASC) | Engineering college(EC) | Medical college (MC) | Management institute (MI) |
| 1 | 2 | 3 | 4 | 5 | 6 | 7 | 8 | 9 | 10 | 11 | 12 | 13 | 14 | 15 |
| 769 | Jerapara | 421293 | 288 | 823 | 218 | | 1 a | a | c | c | c | c | c | |
| 770 | Sanmula | 421294 | 306 | 1037 | 258 | | 1 | 1 a | c | c | c | c | c | |
| 771 | Baladha | 421295 | 323 | 855 | 208 | | 1 | 1 a | c | c | c | c | c | |
| 772 | Kapilabhata | 421296 | 340 | 1160 | 251 | | 1 | 1 | 1 c | c | c | c | c | |
| 773 | Talbhata | 421297 | 86 | 303 | 86 | a | a | a | c | c | c | c | c | |
| 774 | Manigan | 421298 | 214 | 631 | 134 | | 1 a | a | c | c | c | c | c | |
| 775 | Nanajhar | 421299 | 72 | 256 | 52 | | 1 a | a | c | c | c | c | c | |
| 776 | Patalpara | 421300 | 115 | 468 | 112 | | 1 a | a | c | c | c | c | c | |
| 777 | Sahajot | 421301 | 148 | 508 | 125 | | 1 a | a | c | c | c | c | c | |
| 778 | Godramunda | 421302 | 156 | 296 | 74 | | 1 a | a | c | c | c | c | c | |
| 779 | Kanabira | 421303 | 225 | 610 | 160 | | 1 a | a | c | c | c | c | c | |
| 780 | Khairpadar | 421304 | 115 | 163 | 42 | | 1 a | a | c | c | c | c | c | |
| 781 | Dhundimahul | 421305 | 182 | 1030 | 275 | | 1 a | a | c | c | c | c | c | |
| 782 | Kansil | 421323 | 305 | 1409 | 325 | | 1 | 1 | 1 c | c | c | c | c | |
| 783 | Dumermunda | 421324 | 74 | 723 | 161 | | 1 a | a | c | c | c | c | c | |
| 784 | Titisilet | 421325 | 253 | 638 | 136 | | 1 a | a | c | c | c | c | c | |
| 785 | Beherabahal | 421326 | 106 | 293 | 62 | a | a | a | c | c | c | c | c | |
| 786 | Sagunbhadi | 421327 | 187 | 618 | 158 | | 1 | 1 a | c | c | c | c | c | |
| 787 | Bhirkapara | 421328 | 275 | 580 | 125 | | 1 a | a | c | c | c | c | c | |
| 788 | Chauliphunka | 421329 | 386 | 1530 | 358 | | 2 | 1 a | c | c | c | c | c | |
| 789 | Malapara | 421330 | 54 | 187 | 47 | | 1 a | a | c | c | c | c | c | |
| 790 | Bartunda | 421331 | 270 | 608 | 155 | | 1 a | a | c | c | c | c | c | |
| 791 | Asurla | 421332 | 211 | 914 | 244 | | 1 a | a | c | c | c | c | c | |
| 792 | Sindhbhari | 421333 | 230 | 975 | 239 | | 1 a | a | c | c | c | c | c | |
| 793 | Barlabahali | 421334 | 174 | 331 | 83 | | 1 a | a | c | c | c | c | c | |
| 794 | Sandhisar | 421335 | 82 | 420 | 106 | | 1 a | a | c | c | c | c | c | |
| 795 | Kundabhatla (Kundabahal) | 421336 | 414 | 1428 | 337 | | 1 | 1 | 1 c | c | c | c | c | |
| 796 | Badichaka | 421337 | 164 | 631 | 179 | | 1 a | a | c | c | c | c | c | |
| 797 | Dumerpara | 421338 | 251 | 758 | 191 | | 1 a | a | c | c | c | c | c | |
| 798 | Nangalajuri | 421339 | 383 | 561 | 125 | | 1 b | a | c | c | c | c | c | |
| 799 | Gobindpur | 421340 | 326 | 1156 | 276 | | 1 b | a | c | c | c | c | c | |
| 800 | Mundapadar | 421341 | 193 | 401 | 98 | | 1 | 1 | 1 c | c | c | c | c | |
| 801 | Kandhabahal | 421342 | 239 | 727 | 184 | | 1 a | a | c | c | c | c | c | |
| 802 | Palasakhanda | 421344 | 148 | 1065 | 290 | | 1 a | a | c | c | c | c | c | |
| 803 | Bhushlad | 421345 | 223 | 1987 | 514 | | 2 | 1 a | c | c | c | c | c | |
| 804 | Kirabahal | 421346 | 334 | 48 | 11 | a | a | a | c | c | c | c | c | |

f not available within
or < 5 Kms, b for 5-10
e facility is available

Number of Medical Amenities available. (If not available within the village , the distance range code viz; a for < 5 Kms, b for 5-10 Kms and c for 10+ kms of nearest place where facility is available is given).

Number of Non-Government Medical Amenities available.

| Polytechnic (Pt) | Vocational training school /ITI | Non-formal training centre (NFTC) | Special school for disabled (SSD) | Others (specify) | Community health centre (CHC) | Primary health centre (PHC) | Primary health sub centre (PHS) | Maternity and child welfare centre (MCW) | T.B. clinic (TBC) | Hospital-allopathic (HA) | Hospital-alternative medicine (HO) | Dispensary (D) | Veterinary hospital (VH) | Mobile health clinic (MHC) | Family welfare centre (FWC) | Charitable non Govt. hospital/Nursing home. | Medical practitioner with MBBS Degree | Medical practitioner with other degree | Medical practitioner with no degree | Traditional practitioner and faith healer . | Medicine Shop | Others | Name of Village | Serial Number |
|---|---|---|---|---|---|---|---|---|---|---|---|---|---|---|---|---|---|---|---|---|---|---|---|---|
| 16 | 17 | 18 | 19 | 20 | 21 | 22 | 23 | 24 | 25 | 26 | 27 | 28 | 29 | 30 | 31 | 32 | 33 | 34 | 35 | 36 | 37 | 38 | 2 | 1 |
| | | | | | c | a | c | c | c | c | b | c | c | c | c | 0 | 0 | 0 | 0 | 0 | 0 | 0 | Jerapara | 769 |
| | | | | | c | a | b | c | c | c | a | c | c | c | c | 0 | 0 | 0 | 0 | 0 | 0 | 0 | Sanmula | 770 |
| | | | | | c | a | b | c | c | c | a | c | c | c | c | 0 | 0 | 0 | 0 | 0 | 0 | 0 | Baladha | 771 |
| | | | | | c | a | b | c | c | c | b | c | c | c | c | 0 | 0 | 0 | 0 | 0 | 0 | 0 | Kapilabhata | 772 |
| | | | | | c | b | b | c | c | c | b | c | c | c | c | 0 | 0 | 0 | 0 | 0 | 0 | 0 | Talbhata | 773 |
| | | | | | c | b | c | c | c | c | b | c | c | c | c | 0 | 0 | 0 | 0 | 0 | 0 | 0 | Manigan | 774 |
| | | | | | c | b | c | c | c | c | b | c | c | c | c | 0 | 0 | 0 | 0 | 0 | 0 | 0 | Nanajhar | 775 |
| | | | | | c | b | c | c | c | c | b | c | c | c | c | 0 | 0 | 0 | 0 | 0 | 0 | 0 | Patalpara | 776 |
| | | | | | c | b | a | c | c | c | a | c | c | c | c | 0 | 0 | 0 | 0 | 0 | 0 | 0 | Sahajot | 777 |
| | | | | | c | c | c | c | c | c | a | c | c | c | c | 0 | 0 | 0 | 0 | 0 | 0 | 0 | Godramunda | 778 |
| | | | | | c | b | c | c | c | c | b | c | c | c | c | 0 | 0 | 0 | 0 | 0 | 0 | 0 | Kanabira | 779 |
| | | | | | c | b | b | c | c | c | b | c | c | c | c | 0 | 0 | 0 | 0 | 0 | 0 | 0 | Khairpadar | 780 |
| | | | | | c | a | a | c | c | c | b | c | c | c | c | 0 | 0 | 0 | 0 | 0 | 0 | 0 | Dhundimahul | 781 |
| | | | | | c | b | c | c | c | a | a | c | c | c | c | 0 | 0 | 0 | 0 | 0 | 0 | 0 | Kansil | 782 |
| | | | | | c | c | b | c | c | a | b | c | c | c | c | 0 | 0 | 0 | 0 | 0 | 0 | 0 | Dumermunda | 783 |
| | | | | | c | c | c | c | c | a | c | c | c | b | c | 0 | 0 | 0 | 0 | 0 | 0 | 0 | Titisilet | 784 |
| | | | | | b | c | c | c | c | a | b | c | c | c | c | 0 | 0 | 0 | 0 | 0 | 0 | 0 | Beherabahal | 785 |
| | | | | | c | b | c | c | c | b | b | c | c | c | c | 0 | 0 | 0 | 0 | 0 | 0 | 0 | Sagunbhadi | 786 |
| | | | | | c | c | c | c | c | b | b | c | c | c | c | 0 | 0 | 0 | 0 | 0 | 0 | 0 | Bhirkapara | 787 |
| | | | | | c | c | | 1 c | c | b | c | c | c | c | c | 0 | 0 | 0 | 0 | 0 | 3 | 0 | Chauliphunka | 788 |
| | | | | | c | a | c | c | c | b | a | c | c | c | c | 0 | 0 | 0 | 0 | 0 | 0 | 0 | Malapara | 789 |
| | | | | | c | a | b | c | c | b | b | c | c | c | c | 0 | 0 | 0 | 0 | 0 | 0 | 0 | Bartunda | 790 |
| | | | | | c | a | c | c | c | b | b | c | c | c | c | 0 | 0 | 0 | 0 | 0 | 0 | 0 | Asurla | 791 |
| | | | | | c | a | c | c | c | b | a | c | c | b | c | 0 | 0 | 0 | 0 | 0 | 0 | 0 | Sindhbhari | 792 |
| | | | | | b | b | a | c | c | b | b | c | c | c | c | 0 | 0 | 0 | 0 | 0 | 0 | 0 | Barlabahali | 793 |
| | | | | | c | b | b | c | c | b | b | c | c | c | c | 0 | 0 | 0 | 0 | 0 | 0 | 0 | Sandhisar | 794 |
| | | | | | c | a | b | c | c | b | b | c | c | c | c | 0 | 0 | 0 | 0 | 0 | 0 | 0 | Kundabhatla (Kundabahal) | 795 |
| | | | | | c | a | b | b | c | b | b | c | c | c | c | 0 | 0 | 0 | 0 | 0 | 0 | 0 | Badichaka | 796 |
| | | | | | c | b | b | b | c | c | b | c | c | c | c | 0 | 0 | 0 | 0 | 0 | 0 | 0 | Dumerpara | 797 |
| | | | | | c | c | b | c | c | b | b | c | c | c | c | 0 | 0 | 0 | 0 | 0 | 0 | 0 | Nangalajuri | 798 |
| | | | | | c | c | b | c | c | b | b | c | c | c | c | 0 | 0 | 0 | 0 | 0 | 0 | 0 | Gobindpur | 799 |
| | | | | | c | b | | 1 c | c | b | b | | 1 c | c | c | 0 | 0 | 0 | 0 | 0 | 3 | 0 | Mundapadar | 800 |
| | | | | | c | a | b | c | c | c | c | c | c | c | c | 0 | 0 | 0 | 0 | 0 | 0 | 0 | Kandhabahal | 801 |
| | | | | | c | c | c | c | c | b | b | c | c | c | c | 0 | 0 | 0 | 0 | 0 | 0 | 0 | Palasakhanda | 802 |
| | | | | | c | b | | 1 c | c | b | b | | 1 c | c | c | 0 | 0 | 0 | 0 | 0 | 3 | 0 | Bhushlad | 803 |
| | | | | | c | b | c | c | c | b | b | c | c | c | c | 0 | 0 | 0 | 0 | 0 | 0 | 0 | Kirabahal | 804 |

| Serial Number | Name of Village | Availability of drinking water - Yes / No | | | | | | | | Availability of toilet & others Yes / No | | | | Communication and transport facilities (l except for Village Pin Code ,If not availabl viz; a for < 5 Kms, b for 5-10 Kms and c f available is given). | | | | | | | |
|---|---|---|---|---|---|---|---|---|---|---|---|---|---|---|---|---|---|---|---|---|---|
| | | Tap water (Treated/Untreated) | Well water (Covered / Uncovered well) | Hand Pump | Tube wells / Bore well | Spring | River / Canal | Tank / Pond / Lake | Others | Community toilet including bath. | Community toilet excluding bath. | Rural sanitary mart or sanitary hardware outlet available near the village. | Community bio- gas or recycle of waste for productive use. | Post office(PO) | Sub post office (SPO) | Post & Telegraph office (P&TO) | Village Pin Code | Telephones (Land lines) | Public call office (PCO) | Mobile phone coverage | Internet cafes/ Common service centre (CSC) |
| 1 | 2 | 39 | 40 | 41 | 42 | 43 | 44 | 45 | 46 | 47 | 48 | 49 | 50 | 51 | 52 | 53 | 54 | 55 | 56 | 57 | 58 |
| 769 | Jerapara | No | Yes | Yes | No | No | No | No | No | No | No | No | No | c | c | c | 767040 | Yes | | Yes | c |
| 770 | Sanmula | No | Yes | Yes | No | No | No | No | No | No | No | No | No | Yes | c | c | 767040 | Yes | | Yes | c |
| 771 | Baladha | No | Yes | Yes | No | No | No | No | No | No | No | No | No | c | c | c | 767040 | Yes | | Yes | c |
| 772 | Kapilabhata | No | Yes | Yes | No | No | No | No | No | No | No | No | No | Yes | c | c | 767040 | Yes | | Yes | c |
| 773 | Talbhata | No | Yes | Yes | No | No | No | No | No | No | No | No | No | c | c | c | 767040 | c | c | Yes | c |
| 774 | Manigan | No | Yes | Yes | No | No | No | No | No | No | No | No | No | c | c | c | 767040 | c | c | Yes | c |
| 775 | Nanajhar | No | Yes | Yes | No | No | No | No | No | No | No | No | No | c | c | c | 767040 | c | c | Yes | c |
| 776 | Patalpara | No | No | Yes | No | No | No | No | No | No | No | No | No | c | c | c | 767040 | Yes | | Yes | c |
| 777 | Sahajot | No | No | Yes | No | No | No | No | No | No | No | No | No | c | c | c | 767040 | Yes | | Yes | c |
| 778 | Godramunda | No | No | Yes | No | No | No | No | No | No | No | No | No | c | c | c | 767040 | Yes | | c | c |
| 779 | Kanabira | No | No | Yes | No | No | No | No | No | No | No | No | No | c | c | c | 767040 | c | c | Yes | c |
| 780 | Khairpadar | No | No | Yes | No | No | No | No | No | No | No | No | No | c | c | c | 767040 | Yes | | Yes | c |
| 781 | Dhundimahul | No | No | Yes | No | No | No | No | No | No | No | No | No | c | c | c | 767040 | c | c | Yes | c |
| 782 | Kansil | No | No | Yes | No | No | No | No | No | No | No | No | No | c | c | c | 767040 | Yes | | Yes | c |
| 783 | Dumermunda | No | No | Yes | No | No | No | No | No | No | No | No | No | c | c | c | 767040 | c | c | Yes | c |
| 784 | Titisilet | No | No | Yes | No | No | No | No | No | No | No | No | No | c | c | c | 767040 | c | c | Yes | c |
| 785 | Beherabahal | No | No | Yes | No | No | No | No | No | No | No | No | No | c | c | c | 767040 | c | c | Yes | c |
| 786 | Sagunbhadi | No | No | Yes | No | No | No | No | No | No | No | No | No | c | c | c | 767040 | c | c | Yes | c |
| 787 | Bhirkapara | No | No | Yes | No | No | No | No | No | No | No | No | No | c | c | c | 767040 | Yes | | Yes | c |
| 788 | Chauliphunka | No | No | Yes | No | No | No | No | No | No | No | No | No | Yes | c | c | 767040 | Yes | | Yes | c |
| 789 | Malapara | No | No | Yes | No | No | No | No | No | No | No | No | No | c | c | c | 767040 | Yes | | Yes | c |
| 790 | Bartunda | No | No | Yes | No | No | No | No | No | No | No | No | No | c | c | c | 767040 | Yes | | Yes | c |
| 791 | Asurla | No | No | Yes | No | No | No | No | No | No | No | No | No | c | c | c | 767040 | Yes | | Yes | c |
| 792 | Sindhbhari | No | Yes | Yes | No | No | No | No | No | No | No | No | No | c | c | c | 767040 | Yes | | Yes | c |
| 793 | Barlabahali | No | Yes | Yes | No | No | No | No | No | No | No | No | No | c | c | c | 767040 | Yes | | Yes | c |
| 794 | Sandhisar | No | No | Yes | No | No | No | No | No | No | No | No | No | c | c | c | 767040 | c | c | Yes | c |
| 795 | Kundabhatla (Kundabahal) | No | No | Yes | No | No | No | No | No | No | No | No | No | c | c | c | 767040 | Yes | | Yes | c |
| 796 | Badichaka | No | No | Yes | No | No | No | No | No | No | No | No | No | c | c | c | 767040 | Yes | | Yes | c |
| 797 | Dumerpara | No | No | Yes | No | No | No | No | No | No | No | No | No | c | c | c | 767040 | c | c | Yes | c |
| 798 | Nangalajuri | No | No | Yes | No | No | No | No | No | No | No | No | No | c | c | c | 767040 | Yes | | Yes | c |
| 799 | Gobindpur | No | No | Yes | No | No | No | No | No | No | No | No | No | c | c | c | 767040 | Yes | | Yes | c |
| 800 | Mundapadar | No | No | Yes | No | No | No | No | No | No | No | No | No | Yes | c | c | 767040 | c | c | Yes | c |
| 801 | Kandhabahal | No | No | Yes | No | No | No | No | No | No | No | No | No | c | c | c | 767040 | Yes | | Yes | c |
| 802 | Palasakhanda | No | No | Yes | No | No | No | No | No | No | No | No | No | c | c | c | 767035 | c | c | Yes | c |
| 803 | Bhushlad | No | Yes | Yes | No | No | No | Yes | No | No | No | No | No | Yes | c | c | 767035 | Yes | | Yes | c |
| 804 | Kirabahal | No | No | Yes | No | No | No | No | No | No | No | No | No | c | c | c | 767035 | c | c | Yes | c |

If amenities available code -Yes is given
le within the village , the distance range code
for 10+ kms of nearest place where facility is

Village connected to highways,village roads, banks & credit societies (If amenities
range code viz; a for < 5 Kms, b for 5-10 Kms and c for 10+

| Private courier facility | Bus service (Public & Private) | Railway stations | Auto/Modified Autos | Taxis and Vans | Tractors | Cycle-pulled rickshaws(Manual & Machine driven) | Carts driven by animals | Sea /River ferry service | Connected to national highway(NH) | Connected to state highway(SH) | Connected to major district road (MDR) | Connected to others district road | Pucca roads | Kutchcha roads | Name of Village | Serial Number |
|---|---|---|---|---|---|---|---|---|---|---|---|---|---|---|---|---|
| 59 | 60 | 61 | 62 | 63 | 64 | 65 | 66 | 67 | 68 | 69 | 70 | 71 | 72 | 73 | 2 | 1 |
| c | c | c | c | c | c | Yes | Yes | c | c | c | c | c | Yes | Yes | Jerapara | 769 |
| c | b | c | c | c | c | Yes | Yes | c | | c | c | c | Yes | Yes | Sanmula | 770 |
| c | b | c | c | c | c | Yes | Yes | c | c | c | c | c | Yes | Yes | Baladha | 771 |
| c | b | c | c | b | c | Yes | Yes | c | | c | c | c | Yes | Yes | Kapilabhata | 772 |
| c | b | c | c | b | c | Yes | c | c | c | b | b | c | Yes | Yes | Talbhata | 773 |
| c | c | c | c | b | c | Yes | Yes | c | c | b | b | c | Yes | Yes | Manigan | 774 |
| c | b | c | c | c | c | Yes | c | c | c | c | c | c | Yes | Yes | Nanajhar | 775 |
| c | b | c | c | c | c | Yes | c | c | c | c | c | c | c | Yes | Patalpara | 776 |
| c | b | c | c | c | c | Yes | Yes | c | c | c | c | c | c | Yes | Sahajot | 777 |
| c | b | c | c | b | c | Yes | c | c | c | b | b | c | c | Yes | Godramunda | 778 |
| c | b | c | c | c | c | Yes | Yes | c | c | c | c | c | Yes | Yes | Kanabira | 779 |
| c | b | c | c | b | c | Yes | c | c | c | b | b | c | c | Yes | Khairpadar | 780 |
| c | c | c | c | a | c | Yes | Yes | c | c | a | a | c | c | Yes | Dhundimahul | 781 |
| c | c | c | c | c | c | Yes | Yes | c | c | c | c | c | c | Yes | Kansil | 782 |
| c | c | c | c | b | c | Yes | Yes | c | c | c | c | c | c | Yes | Dumermunda | 783 |
| c | c | c | c | b | c | Yes | Yes | c | c | c | c | c | Yes | Yes | Titisilet | 784 |
| c | Yes | c | c | c | c | Yes | c | c | c | c | c | c | c | Yes | Beherabahal | 785 |
| c | c | c | c | c | c | Yes | Yes | c | c | c | c | c | c | Yes | Sagunbhadi | 786 |
| c | c | c | c | c | c | Yes | Yes | c | c | c | c | c | c | Yes | Bhirkapara | 787 |
| c | c | c | Yes | c | Yes | Yes | Yes | c | | c | c | c | c | Yes | Chauliphunka | 788 |
| c | c | c | c | c | c | Yes | c | c | c | c | c | c | c | Yes | Malapara | 789 |
| c | c | c | c | c | c | Yes | Yes | c | c | c | c | c | c | Yes | Bartunda | 790 |
| c | c | c | c | c | c | Yes | Yes | c | c | c | c | c | c | Yes | Asurla | 791 |
| c | c | c | c | a | c | Yes | Yes | c | c | c | c | c | Yes | Yes | Sindhbhari | 792 |
| c | c | c | c | c | c | Yes | c | c | c | c | c | c | Yes | Yes | Barlabahali | 793 |
| c | c | c | c | c | c | Yes | c | c | c | c | c | c | c | Yes | Sandhisar | 794 |
| c | b | c | c | c | c | Yes | Yes | c | c | c | c | c | c | Yes | Kundabhatla (Kundabahal) | 795 |
| c | c | c | c | c | c | Yes | Yes | c | c | c | c | c | c | Yes | Badichaka | 796 |
| c | c | c | c | c | c | Yes | Yes | c | c | c | c | c | c | Yes | Dumerpara | 797 |
| c | c | c | c | b | c | Yes | Yes | c | c | c | c | c | c | Yes | Nangalajuri | 798 |
| c | c | b | c | c | c | Yes | Yes | c | c | c | c | c | c | Yes | Gobindpur | 799 |
| c | Yes | c | c | c | c | Yes | c | c | | c | c | c | Yes | Yes | Mundapadar | 800 |
| c | Yes | c | c | c | c | Yes | Yes | c | c | c | c | c | c | Yes | Kandhabahal | 801 |
| c | c | c | c | c | c | Yes | Yes | c | c | c | c | c | c | Yes | Palasakhanda | 802 |
| c | c | c | Yes | c | Yes | Yes | Yes | c | | c | c | c | c | Yes | Bhushlad | 803 |
| c | c | c | c | c | c | Yes | c | c | c | c | c | c | c | c | Kirabahal | 804 |

s available code -Yes is given, If not available within the village , the distance - kms of nearest place where facility is available is given).

Availability of miscellaneous facilities (If amenities available code -Yes is gi available within the village , the distance range code viz; a for < 5 Kms, b f and c for 10+ kms of nearest place where facility is available is given).

| Serial Number | Name of Village | Water bounded macadam(WBM) roads | Navigable waterway (river/canal)(NW) | Footpaths (FP) | Commercial & Co-operative Banks | ATM | Agricultural Credit Societies | Self-Help Group (SHG) | Public distribution system (PDS) shop | Mandis / Regular market | Weekly Haat | Agricultural marketing society | Integrated Child Development Scheme (Nutritional Centres) | Anganwadi Centre (Nutritional Centres) | Others (Nutritional Centres) | ASHA (Accredited Social Health Activist) | Community centre with/without TV | Sports Field, | Sports Club / Recreation Centre | Cinema / Video Hall | Public Library | Public Reading Room |
|---|---|---|---|---|---|---|---|---|---|---|---|---|---|---|---|---|---|---|---|---|---|---|
| 1 | 2 | 74 | 75 | 76 | 77 | 78 | 79 | 80 | 81 | 82 | 83 | 84 | 85 | 86 | 87 | 88 | 89 | 90 | 91 | 92 | 93 | 94 |
| 769 | Jerapara | c | c | Yes | c | c | c | Yes | a | a | b | a | a | Yes | a | Yes | a | a | a | a | a | b |
| 770 | Sanmula | b | c | Yes | c | c | c | Yes | b | a | b | b | b | Yes | b | Yes | b | Yes | Yes | b | b | b |
| 771 | Baladha | c | c | Yes | c | c | c | Yes | a | a | b | a | a | Yes | a | Yes | a | a | a | a | a | b |
| 772 | Kapilabhata | c | c | Yes | c | c | c | Yes | a | b | a | a | a | Yes | a | Yes | a | Yes | Yes | a | a | b |
| 773 | Talbhata | c | c | Yes | c | c | c | b | a | b | b | a | a | Yes | a | Yes | a | a | b | a | b | b |
| 774 | Manigan | c | c | Yes | c | c | c | Yes | a | a | b | a | a | Yes | a | Yes | a | a | b | a | c | a |
| 775 | Nanajhar | b | c | Yes | c | c | c | a | b | b | a | b | b | b | b | Yes | b | b | b | b | b | b |
| 776 | Patalpara | b | c | Yes | c | c | c | b | b | a | a | b | b | Yes | b | Yes | b | b | b | b | b | b |
| 777 | Sahajot | c | c | Yes | c | c | c | Yes | a | b | b | a | a | Yes | a | Yes | a | a | b | a | a | b |
| 778 | Godramunda | c | c | Yes | c | c | c | b | a | a | b | a | a | a | a | Yes | a | a | b | a | a | b |
| 779 | Kanabira | c | c | Yes | b | b | b | Yes | b | a | b | b | b | Yes | b | Yes | b | b | a | b | a | b |
| 780 | Khairpadar | b | c | Yes | b | b | b | a | b | Yes | b | b | b | b | b | Yes | b | b | a | b | b | a |
| 781 | Dhundimahul | c | c | Yes | c | c | c | Yes | b | Yes | a | b | b | Yes | b | Yes | b | Yes | Yes | b | b | a |
| 782 | Kansil | a | c | Yes | b | b | b | Yes | a | b | b | a | a | Yes | a | Yes | a | Yes | Yes | a | b | c |
| 783 | Dumermunda | b | c | Yes | b | b | b | Yes | a | b | a | a | a | Yes | a | Yes | a | a | b | a | c | c |
| 784 | Titisilet | c | c | Yes | c | c | c | Yes | a | a | b | a | a | Yes | a | Yes | a | a | b | a | c | c |
| 785 | Beherabahal | b | c | Yes | c | c | c | a | a | b | b | a | a | a | a | Yes | a | a | b | a | c | c |
| 786 | Sagunbhadi | b | c | Yes | c | c | c | Yes | b | b | b | b | b | Yes | b | Yes | b | b | b | b | b | a |
| 787 | Bhirkapara | b | c | Yes | c | c | c | Yes | a | a | b | a | a | Yes | a | Yes | a | a | b | a | c | b |
| 788 | Chauliphunka | b | c | Yes | c | c | c | Yes | a | a | b | a | Yes | Yes | a | Yes | a | Yes | Yes | a | c | b |
| 789 | Malapara | b | c | Yes | c | c | c | a | a | b | b | a | a | a | a | Yes | a | a | b | a | c | c |
| 790 | Bartunda | c | c | Yes | c | c | c | Yes | b | b | b | b | b | Yes | b | Yes | b | b | a | b | a | c |
| 791 | Asurla | c | c | Yes | c | c | c | Yes | a | a | a | a | a | Yes | a | Yes | a | a | a | a | b | a |
| 792 | Sindhbhari | c | c | Yes | c | c | c | Yes | Yes | b | b | a | a | Yes | a | Yes | a | a | b | a | a | a |
| 793 | Barlabahali | b | c | Yes | c | c | c | b | a | b | a | a | a | Yes | a | Yes | a | a | a | a | b | c |
| 794 | Sandhisar | c | c | Yes | c | c | c | a | a | b | a | a | a | Yes | a | Yes | a | a | b | a | a | c |
| 795 | Kundabhatla (Kundabahal) | b | c | Yes | c | c | Yes | Yes | a | b | a | a | a | Yes | a | Yes | a | Yes | Yes | a | b | c |
| 796 | Badichaka | c | c | Yes | c | c | c | Yes | a | b | a | a | a | Yes | a | Yes | a | a | a | a | a | a |
| 797 | Dumerpara | b | c | Yes | c | c | c | Yes | b | b | b | b | b | Yes | b | Yes | b | b | a | b | a | b |
| 798 | Nangalajuri | b | c | Yes | b | b | Yes | Yes | a | a | a | a | a | Yes | a | Yes | a | a | a | a | c | a |
| 799 | Gobindpur | b | c | Yes | b | b | Yes | Yes | b | b | a | b | b | Yes | b | Yes | b | Yes | Yes | b | c | b |
| 800 | Mundapadar | b | c | Yes | b | b | Yes | b | a | Yes | a | a | a | Yes | a | Yes | a | a | b | a | c | a |
| 801 | Kandhabahal | b | c | Yes | b | b | Yes | Yes | b | a | b | b | b | Yes | b | Yes | b | b | b | b | c | b |
| 802 | Palasakhanda | c | c | Yes | c | c | c | Yes | a | b | a | a | a | Yes | a | Yes | a | Yes | Yes | a | c | a |
| 803 | Bhushlad | b | c | Yes | c | c | c | Yes | Yes | b | c | a | Yes | Yes | a | Yes | a | Yes | Yes | a | c | a |
| 804 | Kirabahal | c | c | Yes | c | c | c | b | b | c | a | b | b | b | b | a | b | b | b | b | c | c |

| iven, If not or 5-10 Kms | | | Availability of electricity (Yes/No) | | | | Nearest Town | | Name of Village | Serial Number |
|---|---|---|---|---|---|---|---|---|---|---|
| Newspaper Supply | Assembly Polling station | Birth & Death Registration Office | Power Supply for Domestic Use (ED) | Power Supply for Agricultural Use (EAG) | Power Supply for Commercial Use (EC) | Power Supply for All Uses (EA) | Name | Distance range code i.e. a for < 5 Kms, b for 5-10 Kms and c for 10+ kms . | | |
| 95 | 96 | 97 | 98 | 99 | 100 | 101 | 102 | 103 | 2 | 1 |
| Yes | Yes | a | No | No | No | No | KHARIAR ROAD | c | Jerapara | 769 |
| Yes | Yes | a | No | No | No | No | KHARIAR ROAD | b | Sanmula | 770 |
| Yes | Yes | a | No | No | No | No | KHARIAR ROAD | c | Baladha | 771 |
| Yes | Yes | a | No | No | No | No | KHARIAR ROAD | c | Kapilabhata | 772 |
| Yes | a | b | No | No | No | No | KHARIAR ROAD | c | Talbhata | 773 |
| Yes | Yes | b | No | No | No | No | KANTABANJI | c | Manigan | 774 |
| Yes | b | b | No | No | No | No | KANTABANJI | c | Nanajhar | 775 |
| Yes | b | b | No | No | No | No | KANTABANJI | c | Patalpara | 776 |
| Yes | Yes | b | No | No | No | No | KANTABANJI | c | Sahajot | 777 |
| Yes | a | c | No | No | No | No | KANTABANJI | c | Godramunda | 778 |
| Yes | Yes | b | No | No | No | No | KANTABANJI | c | Kanabira | 779 |
| Yes | a | b | No | No | No | No | KANTABANJI | c | Khairpadar | 780 |
| Yes | Yes | a | No | No | No | No | KANTABANJI | c | Dhundimahul | 781 |
| Yes | Yes | b | No | No | No | No | KANTABANJI | c | Kansil | 782 |
| Yes | Yes | c | No | No | No | No | TITLAGARH | c | Dumermunda | 783 |
| Yes | Yes | c | No | No | No | No | KANTABANJI | c | Titisilet | 784 |
| Yes | a | c | No | No | No | No | KANTABANJI | c | Beherabahal | 785 |
| Yes | Yes | b | No | No | No | No | KANTABANJI | c | Sagunbhadi | 786 |
| Yes | Yes | c | No | No | No | No | KANTABANJI | c | Bhirkapara | 787 |
| Yes | Yes | c | No | No | No | No | KANTABANJI | c | Chauliphunka | 788 |
| Yes | a | a | No | No | No | No | KHARIAR ROAD | c | Malapara | 789 |
| Yes | Yes | a | No | No | No | No | KHARIAR ROAD | c | Bartunda | 790 |
| Yes | Yes | a | No | No | No | No | KHARIAR ROAD | c | Asurla | 791 |
| Yes | Yes | a | No | No | No | No | KHARIAR ROAD | b | Sindhbhari | 792 |
| Yes | a | b | No | No | No | No | KHARIAR ROAD | c | Barlabahali | 793 |
| Yes | a | b | No | No | No | No | KHARIAR ROAD | c | Sandhisar | 794 |
| Yes | Yes | a | No | No | No | No | KANTABANJI | c | Kundabhatla (Kundabahal) | 795 |
| Yes | Yes | a | No | No | No | No | KANTABANJI | c | Badichaka | 796 |
| Yes | Yes | b | No | No | No | No | KANTABANJI | c | Dumerpara | 797 |
| Yes | Yes | c | No | No | No | No | KANTABANJI | c | Nangalajuri | 798 |
| Yes | Yes | c | No | No | No | No | KANTABANJI | c | Gobindpur | 799 |
| Yes | a | b | No | No | No | No | KANTABANJI | c | Mundapadar | 800 |
| Yes | Yes | a | No | No | No | No | TITLAGARH | c | Kandhabahal | 801 |
| Yes | Yes | c | No | No | No | No | KANTABANJI | c | Palasakhanda | 802 |
| Yes | Yes | b | No | No | No | No | KANTABANJI | a | Bhushlad | 803 |
| a | b | b | No | No | No | No | KANTABANJI | c | Kirabahal | 804 |

Land Use

| Serial Number | Name of Village | Area under different types of land use ( in hectares rounded up to one decimal place) | | | | | | | | | | |
|---|---|---|---|---|---|---|---|---|---|---|---|---|
| | | Forests | Area under Non-agricultural Uses | Barren and Un-cultivable land | Permanent Pastures and Other Grazing Lands | Land Under Miscellaneous Tree Crops etc. | Culturable Waste Land | Fallow lands other than current fallows | Current Fallows | Net Area Sown | Total Irrigated Land Area | Total Un-irrigated Land Area |
| 1 | 2 | 104 | 105 | 106 | 107 | 108 | 109 | 110 | 111 | 112 | 113 | 114 |
| 769 | Jerapara | 0 | 25.3 | 0 | 0 | 0 | 17.2 | 0 | 0 | 245.6 | 0 | 245.6 |
| 770 | Sanmula | 0 | 51.7 | 0 | 0 | 0 | 37.5 | 0 | 0 | 216.8 | 0 | 216.8 |
| 771 | Baladha | 0 | 74.7 | 0 | 0 | 0 | 28.4 | 0 | 0 | 219.9 | 0 | 219.9 |
| 772 | Kapilabhata | 0 | 25.2 | 0 | 0 | 0 | 24.2 | 0 | 0 | 290.6 | 0 | 290.6 |
| 773 | Talbhata | 0 | 13.2 | 0 | 0 | 0 | 13.2 | 0 | 0 | 59.7 | 0 | 59.7 |
| 774 | Manigan | 0 | 25.1 | 0 | 0 | 0 | 26.1 | 0 | 0 | 162.8 | 0 | 162.8 |
| 775 | Nanajhar | 0 | 5.1 | 0 | 0 | 0 | 9.3 | 0 | 0 | 57.6 | 0 | 57.6 |
| 776 | Patalpara | 0 | 5 | 0 | 0 | 0 | 39.2 | 0 | 0 | 70.8 | 0 | 70.8 |
| 777 | Sahajot | 0 | 35.6 | 0 | 0 | 0 | 11.9 | 0 | 0 | 100.5 | 0 | 100.5 |
| 778 | Godramunda | 0 | 35.4 | 0 | 0 | 0 | 2.1 | 0 | 0 | 118.6 | 0 | 118.6 |
| 779 | Kanabira | 0 | 43.5 | 0 | 0 | 0 | 11.7 | 0 | 0 | 169.8 | 0 | 169.8 |
| 780 | Khairpadar | 0 | 18.5 | 0 | 0 | 0 | 4.1 | 0 | 0 | 92.4 | 0 | 92.4 |
| 781 | Dhundimahul | 0 | 39.5 | 0 | 0 | 0 | 9.9 | 0 | 0 | 132.7 | 0 | 132.7 |
| 782 | Kansil | 0 | 103.4 | 0 | 0 | 0 | 1.3 | 0 | 0 | 200.3 | 0 | 200.3 |
| 783 | Dumermunda | 0 | 16.6 | 0 | 0 | 0 | 2.6 | 0 | 0 | 54.9 | 0 | 54.9 |
| 784 | Titisilet | 0 | 62 | 0 | 0 | 0 | 8.8 | 0 | 0 | 182.2 | 0 | 182.2 |
| 785 | Beherabahal | 0 | 1.1 | 0 | 0 | 0 | 21.6 | 0 | 0 | 83.3 | 0 | 83.3 |
| 786 | Sagunbhadi | 0 | 47 | 0 | 0 | 0 | 3.4 | 0 | 0 | 136.6 | 0 | 136.6 |
| 787 | Bhirkapara | 0 | 266.9 | 0 | 0 | 0 | 3.5 | 0 | 0 | 4.6 | 0 | 4.6 |
| 788 | Chauliphunka | 0 | 20.4 | 0 | 0 | 0 | 62.5 | 0 | 0 | 303.1 | 0 | 303.1 |
| 789 | Malapara | 0 | 0 | 0 | 0 | 0 | 0 | 0 | 54 | 0 | 0 | 0 |
| 790 | Bartunda | 0 | 9 | 0 | 0 | 0 | 30 | 0 | 0 | 231 | 0 | 231 |
| 791 | Asurla | 0 | 27.4 | 0 | 0 | 0 | 79.5 | 0 | 0 | 104.1 | 0 | 104.1 |
| 792 | Sindhbhari | 0 | 70.9 | 0 | 0 | 0 | 13.2 | 0 | 0 | 145.9 | 0 | 145.9 |
| 793 | Barlabahali | 0 | 41.1 | 0 | 0 | 0 | 17.7 | 0 | 0 | 115.2 | 0.2 | 115 |
| 794 | Sandhisar | 0 | 52.2 | 0 | 0 | 0 | 5.6 | 0 | 0 | 24.2 | 0 | 24.2 |
| 795 | Kundabhatla (Kundabahal) | 0 | 95.5 | 0 | 0 | 0 | 11 | 0 | 0 | 307.4 | 0 | 307.4 |
| 796 | Badichaka | 0 | 32.8 | 0 | 0 | 0 | 8.8 | 0 | 0 | 122.4 | 0 | 122.4 |
| 797 | Dumerpara | 0 | 52.9 | 0 | 0 | 0 | 10.1 | 0 | 0 | 188 | 0 | 188 |
| 798 | Nangalajuri | 0 | 74.4 | 0 | 0 | 0 | 2.4 | 0 | 0 | 306.2 | 0 | 306.2 |
| 799 | Gobindpur | 0 | 60.9 | 0 | 0 | 0 | 20.6 | 0 | 0 | 244.5 | 0 | 244.5 |
| 800 | Mundapadar | 0 | 4.6 | 0 | 0 | 0 | 35.6 | 0 | 0 | 152.8 | 0 | 152.8 |
| 801 | Kandhabahal | 0 | 49.1 | 0 | 0 | 0 | 2.1 | 0 | 0 | 187.8 | 0 | 187.8 |
| 802 | Palasakhanda | 0 | 21.1 | 0 | 0 | 0 | 18.1 | 0 | 0 | 108.7 | 0 | 108.7 |
| 803 | Bhushlad | 0 | 53 | 0 | 0 | 0 | 14 | 0 | 0 | 156 | 0 | 156 |
| 804 | Kirabahal | 0 | 55 | 0 | 0 | 0 | 26 | 0 | 0 | 253 | 0 | 253 |

| Area irrigated by source (in hectare). | | | | | Name of three most important commodities manufactured | | | | |
|---|---|---|---|---|---|---|---|---|---|
| Canals ( C ) | Wells/Tube-wells(W/TW) | Tanks/Lakes(T/L) | Water Falls(WF) | Others(O) | First | Second | Third | Name of Village | Serial Number |
| 115 | 116 | 117 | 118 | 119 | 120 | 121 | 122 | 2 | 1 |
| 0 | 0 | 0 | 0 | 0 | | | | Jerapara | 769 |
| 0 | 0 | 0 | 0 | 0 | | | | Sanmula | 770 |
| 0 | 0 | 0 | 0 | 0 | | | | Baladha | 771 |
| 0 | 0 | 0 | 0 | 0 | | | | Kapilabhata | 772 |
| 0 | 0 | 0 | 0 | 0 | | | | Talbhata | 773 |
| 0 | 0 | 0 | 0 | 0 | | | | Manigan | 774 |
| 0 | 0 | 0 | 0 | 0 | | | | Nanajhar | 775 |
| 0 | 0 | 0 | 0 | 0 | | | | Patalpara | 776 |
| 0 | 0 | 0 | 0 | 0 | | | | Sahajot | 777 |
| 0 | 0 | 0 | 0 | 0 | | | | Godramunda | 778 |
| 0 | 0 | 0 | 0 | 0 | | | | Kanabira | 779 |
| 0 | 0 | 0 | 0 | 0 | | | | Khairpadar | 780 |
| 0 | 0 | 0 | 0 | 0 | | | | Dhundimahul | 781 |
| 0 | 0 | 0 | 0 | 0 | | | | Kansil | 782 |
| 0 | 0 | 0 | 0 | 0 | | | | Dumermunda | 783 |
| 0 | 0 | 0 | 0 | 0 | | | | Titisilet | 784 |
| 0 | 0 | 0 | 0 | 0 | | | | Beherabahal | 785 |
| 0 | 0 | 0 | 0 | 0 | | | | Sagunbhadi | 786 |
| 0 | 0 | 0 | 0 | 0 | | | | Bhirkapara | 787 |
| 0 | 0 | 0 | 0 | 0 | | | | Chauliphunka | 788 |
| 0 | 0 | 0 | 0 | 0 | | | | Malapara | 789 |
| 0 | 0 | 0 | 0 | 0 | | | | Bartunda | 790 |
| 0 | 0 | 0 | 0 | 0 | | | | Asurla | 791 |
| 0 | 0 | 0 | 0 | 0 | | | | Sindhbhari | 792 |
| 0.2 | 0 | 0 | 0 | 0 | | | | Barlabahali | 793 |
| 0 | 0 | 0 | 0 | 0 | | | | Sandhisar | 794 |
| 0 | 0 | 0 | 0 | 0 | | | | Kundabhatla (Kundabahal) | 795 |
| 0 | 0 | 0 | 0 | 0 | | | | Badichaka | 796 |
| 0 | 0 | 0 | 0 | 0 | | | | Dumerpara | 797 |
| 0 | 0 | 0 | 0 | 0 | | | | Nangalajuri | 798 |
| 0 | 0 | 0 | 0 | 0 | | | | Gobindpur | 799 |
| 0 | 0 | 0 | 0 | 0 | | | | Mundapadar | 800 |
| 0 | 0 | 0 | 0 | 0 | | | | Kandhabahal | 801 |
| 0 | 0 | 0 | 0 | 0 | | | | Palasakhanda | 802 |
| 0 | 0 | 0 | 0 | 0 | | | | Bhushlad | 803 |
| 0 | 0 | 0 | 0 | 0 | | | | Kirabahal | 804 |

| Sr.No. | Name village | Location code no. | Total area of the village ( in hectares rounded up to one decimal place) | Total population ( 2011 census ) | Number of households (2011 census) | Number of educational amenities available. (I the village , the distance range code viz; a fc Kms and c for 10+ kms of nearest place where is given). | | | | | | | | |
|---|---|---|---|---|---|---|---|---|---|---|---|---|---|---|
| | | | | | | Pre-Primary school (PP) | Primary school (P) | Middle school (M) | Secondary School (S) | Senior Secondary school (SS) | Degree college of arts science & commerce (ASC) | Engineering college(EC) | Medical college (MC) | Management institute (MI) |
| 1 | 2 | 3 | 4 | 5 | 6 | 7 | 8 | 9 | 10 | 11 | 12 | 13 | 14 | 15 |
| 805 | Pudapali | 421347 | 216 | 796 | 188 | | 1 | a | a | c | c | c | c | c |
| 806 | Dedgaon | 421348 | 788 | 1832 | 438 | | 2 | a | a | c | c | c | c | c |
| 807 | Lohrapali | 421349 | 89 | 252 | 76 | | 1 | a | a | c | c | c | c | c |
| 808 | Bagbahal | 421350 | 144 | 632 | 135 | | 1 | a | a | c | c | c | c | c |
| 809 | Salemudga | 421351 | 71 | 355 | 75 | | 1 | a | a | c | c | c | c | c |
| 810 | Putulatalai | 421352 | 287 | 1005 | 240 | | 1 | a | a | c | c | c | c | c |
| 811 | Pandripani | 421353 | 251 | 680 | 156 | | 1 | a | a | c | c | c | c | c |
| 812 | Budhipadar | 421354 | 296 | 976 | 233 | | 1 | a | a | c | c | c | c | c |
| 813 | Bahabal | 421355 | 113 | 657 | 198 | | 1 | a | a | c | c | c | c | c |
| 814 | Bakagura | 421356 | 169 | 871 | 194 | | 1 | b | a | c | c | c | c | c |
| 815 | Bagartipara | 421357 | 63 | 443 | 107 | | 1 | b | a | c | c | c | c | c |
| 816 | Tentulipara | 421358 | 83 | 293 | 84 | | 1 | b | a | c | c | c | c | c |
| 817 | Banjupadar | 421359 | 64 | 366 | 95 | | 1 | | 1 | a | c | c | c | c | c |
| 818 | Jharial | 421360 | 336 | 976 | 258 | | 1 | | 1 | 1 | c | c | c | c | c |
| 819 | Ranipur | 421361 | 131 | 367 | 86 | | 1 | a | a | c | c | c | c | c |
| 820 | Balikhamar | 421362 | 74 | 457 | 92 | | 1 | a | b | c | c | c | c | c |
| 821 | Phulbandha | 421363 | 196 | 534 | 143 | | 1 | a | b | c | c | c | c | c |
| 822 | Malkasada | 421364 | 123 | 710 | 166 | | 1 | a | b | c | c | c | c | c |
| 823 | Golabandh | 421365 | 177 | 353 | 89 | | 1 | a | b | c | c | c | c | c |
| 824 | Pudapali | 421366 | 104 | 654 | 125 | | 1 | a | b | c | c | c | c | c |
| 825 | Beheravata | 421367 | 156 | 582 | 136 | | 1 | a | a | c | c | c | c | c |
| 826 | Jamtara | 421368 | 395 | 1237 | 292 | | 1 | a | b | c | c | c | c | c |
| 827 | Barkani | 421369 | 313 | 1034 | 284 | | 1 | a | a | c | c | c | c | c |
| 828 | Themara | 421370 | 580 | 1415 | 347 | | 1 | | 1 | a | c | c | c | c | c |
| 829 | Utkela | 421371 | 96 | 364 | 101 | | 1 | a | b | c | c | c | c | c |
| 830 | Balbeng | 421402 | 316 | 1461 | 333 | | 1 | a | a | c | c | c | c | c |
| 831 | Arsatula | 421403 | 187 | 1481 | 344 | | 1 | a | b | c | c | c | c | c |
| 832 | Kurdiamunda | 421404 | 144 | 953 | 230 | | 1 | a | b | c | c | c | c | c |
| 833 | Bhatasar | 421405 | 290 | 352 | 79 | | 1 | a | b | c | c | c | c | c |
| 834 | Deheli | 421406 | 514 | 443 | 99 | | 1 | a | b | c | c | c | c | c |
| 835 | Alanda | 421407 | 366 | 1593 | 351 | | 2 | | 1 | | 1 | c | c | c | c | c |
| 836 | Pitamahul | 421408 | 69 | 366 | 83 | | 1 | a | b | c | c | c | c | c |
| 837 | Bahalgubha | 421409 | 105 | 381 | 88 | | 1 | a | b | c | c | c | c | c |
| 838 | Jadamunda | 421410 | 85 | 259 | 63 | | 1 | a | a | c | c | c | c | c |
| 839 | Sindhekela | 421411 | 712 | 5734 | 1304 | | 4 | | 2 | | 1 | | 1 | c | c | c | c |
| 840 | Telasarai | 421412 | 104 | 331 | 81 | | 1 | a | b | c | c | c | c | c |

f not available within
ɔr < 5 Kms, b for 5-10
e facility is available

Number of Medical Amenities available. (If not available within the village , the distance range code viz; a for < 5 Kms, b for 5-10 Kms and c for 10+ kms of nearest place where facility is available is given).

Number of Non-Government Medical Amenities available.

| Polytechnic (Pt) | Vocational training school /ITI | Non-formal training centre (NFTC) | Special school for disabled (SSD) | Others (specify) | Community health centre (CHC) | Primary health centre (PHC) | Primary health sub centre (PHS) | Maternity and child welfare centre (MCW) | T.B. clinic (TBC) | Hospital-allopathic (HA) | Hospital-alternative medicine (HO) | Dispensary (D) | Veterinary hospital (VH) | Mobile health clinic (MHC) | Family welfare centre (FWC) | Charitable non Govt. hospital/Nursing home. | Medical practitioner with MBBS Degree | Medical practitioner with other degree | Medical practitioner with no degree | Traditional practitioner and faith healer . | Medicine Shop | Others | Name of Village | Serial Number |
|---|---|---|---|---|---|---|---|---|---|---|---|---|---|---|---|---|---|---|---|---|---|---|---|---|
| 16 | 17 | 18 | 19 | 20 | 21 | 22 | 23 | 24 | 25 | 26 | 27 | 28 | 29 | 30 | 31 | 32 | 33 | 34 | 35 | 36 | 37 | 38 | 2 | 1 |
| | | | | | c | a | c | c | c | b | c | c | c | c | c | 0 | 0 | 0 | 0 | 0 | 0 | 0 | Pudapali | 805 |
| | | | | | c | a | | 1 c | c | b | c | c | c | c | c | 0 | 0 | 0 | 0 | 0 | 3 | 0 | Dedgaon | 806 |
| | | | | | c | b | c | c | c | b | a | c | c | c | c | 0 | 0 | 0 | 0 | 0 | 0 | 0 | Lohrapali | 807 |
| | | | | | c | a | c | c | c | b | a | c | c | c | c | 0 | 0 | 0 | 0 | 0 | 0 | 0 | Bagbahal | 808 |
| | | | | | c | c | c | c | c | b | c | c | c | c | c | 0 | 0 | 0 | 0 | 0 | 0 | 0 | Salemudga | 809 |
| | | | | | c | a | c | c | c | b | c | c | c | c | c | 0 | 0 | 0 | 0 | 0 | 0 | 0 | Putulatalai | 810 |
| | | | | | c | b | c | b | c | b | c | c | c | c | c | 0 | 0 | 0 | 0 | 0 | 0 | 0 | Pandripani | 811 |
| | | | | | c | b | c | c | c | b | c | c | c | c | c | 0 | 0 | 0 | 0 | 0 | 0 | 0 | Budhipadar | 812 |
| | | | | | c | b | b | c | c | b | c | c | c | c | c | 0 | 0 | 0 | 0 | 0 | 0 | 0 | Bahabal | 813 |
| | | | | | c | b | c | c | c | b | c | c | c | c | c | 0 | 0 | 0 | 0 | 0 | 0 | 0 | Bakagura | 814 |
| | | | | | c | c | c | c | c | b | c | c | c | b | b | 0 | 0 | 0 | 0 | 0 | 0 | 0 | Bagartipara | 815 |
| | | | | | b | b | c | c | c | b | c | c | c | c | c | 0 | 0 | 0 | 0 | 0 | 0 | 0 | Tentulipara | 816 |
| | | | | | c | b | c | c | c | b | c | c | c | c | c | 0 | 0 | 0 | 0 | 0 | 0 | 0 | Banjupadar | 817 |
| | | | | | c | b | | 1 c | c | b | c | c | c | c | b | 0 | 0 | 0 | 0 | 0 | 3 | 0 | Jharial | 818 |
| | | | | | c | b | c | c | c | b | c | c | c | c | b | 0 | 0 | 0 | 0 | 0 | 0 | 0 | Ranipur | 819 |
| | | | | | c | c | c | c | c | b | c | c | c | c | c | 0 | 0 | 0 | 0 | 0 | 0 | 0 | Balikhamar | 820 |
| | | | | | c | c | c | c | c | b | c | c | c | c | c | 0 | 0 | 0 | 0 | 0 | 0 | 0 | Phulbandha | 821 |
| | | | | | c | c | c | c | c | b | c | c | c | c | c | 0 | 0 | 0 | 0 | 0 | 0 | 0 | Malkasada | 822 |
| | | | | | c | c | c | c | c | b | b | c | c | c | c | 0 | 0 | 0 | 0 | 0 | 0 | 0 | Golabandh | 823 |
| | | | | | c | b | c | c | c | b | c | c | c | c | c | 0 | 0 | 0 | 0 | 0 | 0 | 0 | Pudapali | 824 |
| | | | | | c | b | c | c | c | b | c | c | c | c | c | 0 | 0 | 0 | 0 | 0 | 0 | 0 | Beheravata | 825 |
| | | | | | c | b | c | c | c | b | c | c | c | c | c | 0 | 0 | 0 | 0 | 0 | 0 | 0 | Jamtara | 826 |
| | | | | | c | c | c | c | c | b | c | c | c | c | c | 0 | 0 | 0 | 0 | 0 | 0 | 0 | Barkani | 827 |
| | | | | | c | c | c | c | c | b | b | c | c | c | c | 0 | 0 | 0 | 0 | 0 | 0 | 0 | Themara | 828 |
| | | | | | c | b | a | c | c | b | a | a | c | c | c | 0 | 0 | 0 | 0 | 0 | 0 | 0 | Utkela | 829 |
| | | | | | c | a | c | c | c | b | c | c | c | c | c | 0 | 0 | 0 | 0 | 0 | 0 | 0 | Balbeng | 830 |
| | | | | | c | c | | 1 c | c | b | c | c | c | c | c | 0 | 0 | 0 | 0 | 0 | 3 | 0 | Arsatula | 831 |
| | | | | | c | a | a | c | b | b | c | c | c | c | c | 0 | 0 | 0 | 0 | 0 | 0 | 0 | Kurdiamunda | 832 |
| | | | | | c | c | a | c | c | b | c | c | c | c | c | 0 | 0 | 0 | 0 | 0 | 0 | 0 | Bhatasar | 833 |
| | | | | | c | a | b | c | c | b | c | c | c | c | c | 0 | 0 | 0 | 0 | 0 | 0 | 0 | Deheli | 834 |
| | | | | | c | b | | 1 c | b | b | b | c | c | c | c | 0 | 0 | 0 | 0 | 0 | 3 | 0 | Alanda | 835 |
| | | | | | c | b | c | c | b | b | b | c | c | c | c | 0 | 0 | 0 | 0 | 0 | 0 | 0 | Pitamahul | 836 |
| | | | | | c | b | c | c | b | b | b | c | c | c | c | 0 | 0 | 0 | 0 | 0 | 0 | 0 | Bahalgubha | 837 |
| | | | | | c | b | b | c | a | b | b | c | c | c | c | 0 | 0 | 0 | 0 | 0 | 0 | 0 | Jadamunda | 838 |
| | | | | | | 1 a | | 1 c | b | b | b | c | c | c | c | 0 | 0 | 0 | 0 | 0 | 3 | 0 | Sindhekela | 839 |
| | | | | | c | b | b | c | b | b | b | c | c | c | c | 0 | 0 | 0 | 0 | 0 | 0 | 0 | Telasarai | 840 |

| Serial Number | Name of Village | Availability of drinking water - Yes / No | | | | | | | | Availability of toilet & others Yes / No | | | | Communication and transport facilities (l except for Village Pin Code ,If not availabl viz; a for < 5 Kms, b for 5-10 Kms and c f available is given). | | | | | | | |
|---|---|---|---|---|---|---|---|---|---|---|---|---|---|---|---|---|---|---|---|---|---|
| | | Tap water (Treated/Untreated) | Well water (Covered / Uncovered well) | Hand Pump | Tube wells / Bore well | Spring | River / Canal | Tank / Pond / Lake | Others | Community toilet including bath. | Community toilet excluding bath. | Rural sanitary mart or sanitary hardware outlet available near the village. | Community bio- gas or recycle of waste for productive use. | Post office(PO) | Sub post office (SPO) | Post & Telegraph office (P&TO) | Village Pin Code | Telephones (Land lines) | Public call office (PCO) | Mobile phone coverage | Internet cafes/ Common service centre (CSC) |
| 1 | 2 | 39 | 40 | 41 | 42 | 43 | 44 | 45 | 46 | 47 | 48 | 49 | 50 | 51 | 52 | 53 | 54 | 55 | 56 | 57 | 58 |
| 805 | Pudapali | No | Yes | Yes | No | No | No | Yes | No | No | No | No | No | c | c | c | 767035 | c | c | Yes | c |
| 806 | Dedgaon | No | Yes | Yes | No | No | No | Yes | No | No | No | No | No | Yes | c | c | 767035 | c | c | Yes | c |
| 807 | Lohrapali | No | Yes | Yes | No | No | No | Yes | No | No | No | No | No | c | c | c | 767035 | c | c | Yes | c |
| 808 | Bagbahal | No | Yes | Yes | No | No | No | Yes | No | No | No | No | No | c | c | c | 767035 | Yes | | Yes | c |
| 809 | Salemudga | No | Yes | Yes | No | No | No | Yes | No | No | No | No | No | Yes | c | c | 767035 | Yes | | Yes | c |
| 810 | Putulatalai | No | Yes | Yes | No | No | No | Yes | No | No | No | No | No | c | c | c | 767035 | Yes | | Yes | c |
| 811 | Pandripani | No | Yes | Yes | No | No | No | Yes | No | No | No | No | No | c | c | c | 767035 | c | c | Yes | c |
| 812 | Budhipadar | No | No | Yes | No | No | No | No | No | No | No | No | No | c | c | c | 767040 | Yes | | Yes | c |
| 813 | Bahabal | No | No | Yes | No | No | No | No | No | No | No | No | No | c | c | c | 767040 | c | c | Yes | c |
| 814 | Bakagura | No | Yes | Yes | No | No | No | Yes | No | No | No | No | No | c | c | c | 767033 | Yes | | Yes | c |
| 815 | Bagartipara | No | Yes | Yes | No | No | No | Yes | No | No | No | No | No | c | c | c | 767033 | c | c | Yes | c |
| 816 | Tentulipara | No | Yes | Yes | No | No | No | Yes | No | No | No | No | No | c | c | c | 767033 | c | c | Yes | c |
| 817 | Banjupadar | No | No | Yes | No | No | No | No | No | No | No | No | No | c | c | c | 767033 | c | c | Yes | c |
| 818 | Jharial | No | No | Yes | No | No | No | No | No | No | No | No | No | Yes | c | c | 767040 | Yes | | Yes | c |
| 819 | Ranipur | No | No | Yes | No | No | No | No | No | No | No | No | No | c | c | c | 767040 | c | c | Yes | c |
| 820 | Balikhamar | No | No | Yes | No | No | No | No | No | No | No | No | No | c | c | c | 767040 | c | c | Yes | c |
| 821 | Phulbandha | No | No | Yes | No | No | No | No | No | No | No | No | No | c | c | c | 767040 | Yes | | Yes | c |
| 822 | Malkasada | No | No | Yes | No | No | No | No | No | No | No | No | No | c | c | c | 767040 | c | c | Yes | c |
| 823 | Golabandh | No | No | Yes | No | No | No | No | No | No | No | No | No | c | c | c | 767040 | c | c | Yes | c |
| 824 | Pudapali | No | No | Yes | No | No | No | No | No | No | No | No | No | c | c | c | 767040 | c | c | Yes | c |
| 825 | Beheravata | No | Yes | Yes | No | No | No | No | No | No | No | No | No | c | c | c | 767040 | Yes | | Yes | c |
| 826 | Jamtara | No | Yes | Yes | No | No | No | No | No | No | No | No | No | c | c | c | 767033 | Yes | | Yes | c |
| 827 | Barkani | No | No | Yes | No | No | No | No | No | No | No | No | No | c | c | c | 767040 | Yes | | Yes | c |
| 828 | Themara | No | No | Yes | No | No | No | No | No | No | No | No | No | c | c | c | 767040 | Yes | | Yes | c |
| 829 | Utkela | No | No | Yes | No | No | No | No | No | No | No | No | No | c | c | c | 767040 | Yes | | Yes | c |
| 830 | Balbeng | No | Yes | Yes | No | No | No | Yes | No | No | No | No | No | c | c | c | 767035 | c | c | Yes | c |
| 831 | Arsatula | No | Yes | Yes | No | No | No | Yes | No | No | No | No | No | c | c | c | 767035 | Yes | | Yes | c |
| 832 | Kurdiamunda | No | Yes | Yes | No | No | No | Yes | No | No | No | No | No | c | c | c | 767035 | Yes | | Yes | c |
| 833 | Bhatasar | No | Yes | Yes | No | No | No | Yes | No | No | No | No | No | c | c | c | 767035 | c | c | Yes | c |
| 834 | Deheli | No | Yes | Yes | No | No | No | Yes | No | No | No | No | No | c | c | c | 767035 | Yes | | Yes | c |
| 835 | Alanda | No | Yes | Yes | No | No | No | Yes | No | No | No | No | No | Yes | c | c | 767033 | Yes | | Yes | c |
| 836 | Pitamahul | No | Yes | Yes | No | No | No | Yes | No | No | No | No | No | c | c | c | 767033 | c | c | Yes | c |
| 837 | Bahalgubha | No | Yes | Yes | No | No | No | Yes | No | No | No | No | No | c | c | c | 767033 | Yes | | Yes | c |
| 838 | Jadamunda | No | Yes | Yes | No | No | No | Yes | No | No | No | No | No | c | c | c | 767035 | c | c | Yes | c |
| 839 | Sindhekela | No | Yes | Yes | No | No | No | Yes | No | No | No | No | No | c | c | c | 767035 | Yes | Yes | Yes | c |
| 840 | Telasarai | No | Yes | Yes | No | No | No | Yes | No | No | No | No | No | c | c | c | 767035 | c | c | Yes | c |

If amenities available code -Yes is given
le within the village , the distance range code
for 10+ kms of nearest place where facility is

Village connected to highways,village roads, banks & credit societies (If amenities
range code viz; a for < 5 Kms, b for 5-10 Kms and c for 10+

| Private courier facility | Bus service (Public & Private) | Railway stations | Auto/Modified Autos | Taxis and Vans | Tractors | Cycle-pulled rickshaws(Manual & Machine driven) | Carts driven by animals | Sea /River ferry service | Connected to national highway(NH) | Connected to state highway(SH) | Connected to major district road (MDR) | Connected to others district road | Pucca roads | Kutchcha roads | Name of Village | Serial Number |
|---|---|---|---|---|---|---|---|---|---|---|---|---|---|---|---|---|
| 59 | 60 | 61 | 62 | 63 | 64 | 65 | 66 | 67 | 68 | 69 | 70 | 71 | 72 | 73 | 2 | 1 |
| c | c | c | c | c | c | Yes | Yes | c | c | c | c | c | c | Yes | Pudapali | 805 |
| c | c | c | Yes | c | Yes | Yes | Yes | c | | c | c | c | c | Yes | Dedgaon | 806 |
| c | c | c | c | c | c | Yes | c | c | c | c | c | c | Yes | Yes | Lohrapali | 807 |
| c | Yes | c | c | c | c | Yes | Yes | c | c | c | c | c | c | Yes | Bagbahal | 808 |
| c | c | c | c | c | c | Yes | c | c | | c | c | c | c | Yes | Salemudga | 809 |
| c | b | c | c | c | c | Yes | Yes | c | c | c | c | c | c | Yes | Putulatalai | 810 |
| c | b | c | c | c | c | Yes | Yes | c | c | c | c | c | c | Yes | Pandripani | 811 |
| c | c | c | c | b | c | Yes | Yes | c | c | c | c | c | c | Yes | Budhipadar | 812 |
| c | c | c | c | b | c | Yes | Yes | c | c | c | c | c | c | Yes | Bahabal | 813 |
| c | c | c | c | b | c | Yes | Yes | c | c | c | c | c | c | Yes | Bakagura | 814 |
| c | c | c | c | b | c | Yes | c | c | c | c | c | c | c | Yes | Bagartipara | 815 |
| c | c | c | c | b | c | Yes | c | c | c | c | c | c | c | Yes | Tentulipara | 816 |
| c | c | c | c | a | c | Yes | c | c | c | a | a | c | Yes | c | Banjupadar | 817 |
| c | c | c | c | a | c | Yes | Yes | c | | a | a | c | c | Yes | Jharial | 818 |
| c | b | c | c | c | c | Yes | c | c | c | c | c | c | c | Yes | Ranipur | 819 |
| c | b | c | c | c | c | Yes | c | c | c | c | c | c | c | Yes | Balikhamar | 820 |
| c | c | c | c | b | c | Yes | Yes | c | c | c | c | c | c | Yes | Phulbandha | 821 |
| c | a | c | c | c | c | Yes | Yes | c | c | c | c | c | c | Yes | Malkasada | 822 |
| c | b | c | c | a | c | Yes | c | c | c | a | a | c | c | Yes | Golabandh | 823 |
| c | c | c | c | c | c | Yes | Yes | c | c | c | c | c | c | Yes | Pudapali | 824 |
| c | b | c | c | c | c | Yes | Yes | c | c | c | c | c | c | Yes | Beheravata | 825 |
| c | b | c | c | c | c | Yes | Yes | c | c | c | c | c | c | Yes | Jamtara | 826 |
| c | c | c | c | c | c | Yes | Yes | c | c | c | c | c | c | Yes | Barkani | 827 |
| c | b | c | c | a | c | Yes | Yes | c | c | a | a | c | c | Yes | Themara | 828 |
| c | b | c | c | c | c | Yes | c | c | c | c | c | c | c | Yes | Utkela | 829 |
| c | Yes | c | c | c | c | Yes | Yes | c | c | c | c | c | Yes | Yes | Balbeng | 830 |
| c | Yes | c | b | c | c | Yes | Yes | c | c | c | c | c | Yes | Yes | Arsatula | 831 |
| c | c | c | c | c | c | Yes | Yes | c | c | c | c | c | c | Yes | Kurdiamunda | 832 |
| c | c | c | c | b | c | Yes | c | c | c | c | c | c | c | Yes | Bhatasar | 833 |
| c | c | c | c | b | c | Yes | c | c | c | c | c | c | c | Yes | Deheli | 834 |
| c | c | c | Yes | b | Yes | Yes | Yes | c | | c | c | c | Yes | Yes | Alanda | 835 |
| c | c | c | c | b | c | Yes | c | c | c | c | c | c | c | Yes | Pitamahul | 836 |
| c | c | c | c | b | c | Yes | c | c | c | c | c | c | c | Yes | Bahalgubha | 837 |
| c | b | c | c | b | c | Yes | c | c | c | c | c | c | Yes | Yes | Jadamunda | 838 |
| Yes | Yes | c | Yes | Yes | Yes | Yes | Yes | c | c | c | c | c | Yes | Yes | Sindhekela | 839 |
| c | c | c | c | a | c | Yes | c | c | c | a | a | c | c | Yes | Telasarai | 840 |

s available code -Yes is given, If not available within the village , the distance - kms of nearest place where facility is available is given).

Availability of miscellaneous facilities (If amenities available code -Yes is gi available within the village , the distance range code viz; a for < 5 Kms, b f and c for 10+ kms of nearest place where facility is available is given).

| Serial Number | Name of Village | Water bounded macadam(WBM) roads | Navigable waterway (river/canal)(NW) | Footpaths (FP) | Commercial & Co-operative Banks | ATM | Agricultural Credit Societies | Self-Help Group (SHG) | Public distribution system (PDS) shop | Mandis / Regular market | Weekly Haat | Agricultural marketing society | Integrated Child Development Scheme (Nutritional Centres) | Anganwadi Centre (Nutritional Centres) | Others (Nutritional Centres) | ASHA (Accredited Social Health Activist) | Community centre with/without TV | Sports Field, | Sports Club / Recreation Centre | Cinema / Video Hall | Public Library | Public Reading Room |
|---|---|---|---|---|---|---|---|---|---|---|---|---|---|---|---|---|---|---|---|---|---|---|
| 1 | 2 | 74 | 75 | 76 | 77 | 78 | 79 | 80 | 81 | 82 | 83 | 84 | 85 | 86 | 87 | 88 | 89 | 90 | 91 | 92 | 93 | 94 |
| 805 | Pudapali | c | c | Yes | c | c | c | Yes | b | b | a | b | b | Yes | b | Yes | b | b | b | b | b | c |
| 806 | Dedgaon | c | c | Yes | c | c | c | Yes | a | a | b | a | Yes | Yes | a | Yes | a | Yes | Yes | a | b | c |
| 807 | Lohrapali | c | c | Yes | c | c | c | b | a | a | b | a | a | a | a | Yes | a | a | a | a | b | c |
| 808 | Bagbahal | c | c | Yes | c | c | c | Yes | b | a | b | b | b | Yes | b | Yes | b | b | a | b | a | c |
| 809 | Salemudga | c | c | Yes | c | c | c | a | b | a | b | b | b | Yes | b | Yes | b | b | b | b | b | c |
| 810 | Putulatalai | c | c | Yes | c | c | c | Yes | Yes | c | b | b | b | Yes | b | Yes | b | Yes | Yes | b | a | c |
| 811 | Pandripani | b | c | Yes | c | c | c | Yes | b | a | b | b | b | Yes | b | Yes | b | b | b | b | b | b |
| 812 | Budhipadar | b | c | Yes | c | c | c | Yes | Yes | a | a | c | c | Yes | b | Yes | b | b | b | a | a | b |
| 813 | Bahabal | b | c | Yes | c | c | Yes | Yes | a | a | a | a | a | Yes | a | Yes | a | a | b | a | a | b |
| 814 | Bakagura | b | c | Yes | c | c | c | Yes | a | b | a | a | a | Yes | a | Yes | a | a | b | a | b | a |
| 815 | Bagartipara | c | c | Yes | b | b | Yes | b | b | a | a | b | b | Yes | b | Yes | b | b | b | b | a | b |
| 816 | Tentulipara | b | c | Yes | b | b | Yes | b | b | a | a | b | b | b | b | Yes | b | b | a | b | b | a |
| 817 | Banjupadar | b | c | Yes | c | c | c | b | a | a | a | a | a | Yes | a | Yes | a | a | a | a | a | b |
| 818 | Jharial | b | c | Yes | b | b | b | Yes | Yes | a | a | c | c | Yes | b | Yes | b | b | a | c | b | a |
| 819 | Ranipur | c | c | Yes | c | c | Yes | b | a | b | b | a | a | Yes | a | Yes | a | a | a | a | a | a |
| 820 | Balikhamar | c | c | Yes | c | c | c | b | a | b | a | a | a | Yes | a | Yes | a | a | b | a | a | b |
| 821 | Phulbandha | c | c | Yes | c | c | c | Yes | a | b | a | a | a | Yes | a | Yes | a | a | a | a | b | a |
| 822 | Malkasada | c | c | Yes | c | c | c | Yes | a | b | a | a | a | Yes | a | Yes | a | a | a | a | c | b |
| 823 | Golabandh | a | c | Yes | c | c | c | b | a | b | a | a | a | Yes | a | Yes | a | a | b | a | c | a |
| 824 | Pudapali | b | c | Yes | c | c | c | Yes | a | b | b | a | a | Yes | a | Yes | a | a | b | a | c | b |
| 825 | Beheravata | a | c | Yes | b | b | b | Yes | b | b | b | b | b | Yes | b | Yes | b | b | a | b | b | a |
| 826 | Jamtara | c | c | Yes | b | b | b | Yes | b | b | a | b | b | Yes | b | Yes | b | Yes | Yes | b | b | a |
| 827 | Barkani | b | c | Yes | b | b | b | Yes | b | b | a | b | b | Yes | b | Yes | b | Yes | Yes | b | a | b |
| 828 | Themara | c | c | Yes | b | b | b | Yes | b | b | b | b | b | Yes | b | Yes | b | Yes | Yes | b | b | c |
| 829 | Utkela | c | c | Yes | c | c | c | b | a | a | a | a | a | Yes | a | Yes | a | a | a | a | a | c |
| 830 | Balbeng | c | c | Yes | c | c | c | Yes | a | a | a | a | a | Yes | a | Yes | a | Yes | Yes | a | c | a |
| 831 | Arsatula | b | c | Yes | c | c | c | Yes | b | b | b | b | b | Yes | b | Yes | b | Yes | Yes | b | c | a |
| 832 | Kurdiamunda | c | c | Yes | c | c | c | Yes | Yes | a | b | b | c | Yes | a | Yes | a | b | b | b | b | c |
| 833 | Bhatasar | a | c | Yes | c | c | c | b | a | a | b | a | a | Yes | a | Yes | a | a | a | a | a | c |
| 834 | Deheli | b | c | Yes | c | c | c | b | b | a | b | b | b | Yes | b | Yes | b | b | b | b | b | c |
| 835 | Alanda | b | c | Yes | c | c | c | Yes | a | a | b | a | Yes | Yes | a | Yes | a | Yes | Yes | a | a | b |
| 836 | Pitamahul | c | c | Yes | c | c | c | a | a | a | a | a | a | Yes | a | Yes | a | a | b | a | b | c |
| 837 | Bahalgubha | c | c | Yes | c | c | c | b | b | a | a | b | b | Yes | b | Yes | b | b | a | b | a | c |
| 838 | Jadamunda | c | c | Yes | c | c | c | a | a | a | a | a | a | a | a | Yes | a | a | a | a | a | b |
| 839 | Sindhekela | c | c | Yes | Yes | c | c | Yes | Yes | Yes | Yes | b | Yes | Yes | Yes | Yes | Yes | Yes | Yes | a | Yes | Yes |
| 840 | Telasarai | c | c | Yes | c | c | c | b | a | b | b | a | a | Yes | a | Yes | a | a | a | a | c | b |

| iven, If not or 5-10 Kms | | | Availability of electricity (Yes/No) | | | | Nearest Town | | Name of Village | Serial Number |
|---|---|---|---|---|---|---|---|---|---|---|
| Newspaper Supply | Assembly Polling station | Birth & Death Registration Office | Power Supply for Domestic Use (ED) | Power Supply for Agricultural Use (EAG) | Power Supply for Commercial Use (EC) | Power Supply for All Uses (EA) | Name | Distance range code i.e. a for < 5 Kms, b for 5-10 Kms and c for 10+ kms . | | |
| 95 | 96 | 97 | 98 | 99 | 100 | 101 | 102 | 103 | 2 | 1 |
| Yes | Yes | a | No | No | No | No | KANTABANJI | c | Pudapali | 805 |
| Yes | Yes | a | No | No | No | No | KANTABANJI | c | Dedgaon | 806 |
| Yes | a | b | No | No | No | No | KANTABANJI | c | Lohrapali | 807 |
| Yes | Yes | a | No | No | No | No | KANTABANJI | c | Bagbahal | 808 |
| Yes | b | c | No | No | No | No | KANTABANJI | c | Salemudga | 809 |
| Yes | Yes | a | No | No | No | No | KANTABANJI | c | Putulatalai | 810 |
| Yes | Yes | b | No | No | No | No | KANTABANJI | c | Pandripani | 811 |
| Yes | Yes | b | No | No | No | No | KANTABANJI | c | Budhipadar | 812 |
| Yes | Yes | b | No | No | No | No | KANTABANJI | c | Bahabal | 813 |
| Yes | Yes | b | No | No | No | No | KANTABANJI | c | Bakagura | 814 |
| Yes | b | c | No | No | No | No | KANTABANJI | c | Bagartipara | 815 |
| Yes | b | b | No | No | No | No | KANTABANJI | c | Tentulipara | 816 |
| Yes | a | b | No | No | No | No | KANTABANJI | b | Banjupadar | 817 |
| Yes | Yes | b | No | No | No | No | KANTABANJI | c | Jharial | 818 |
| Yes | a | b | No | No | No | No | KANTABANJI | c | Ranipur | 819 |
| Yes | a | c | No | No | No | No | KANTABANJI | c | Balikhamar | 820 |
| Yes | Yes | c | No | No | No | No | TITLAGARH | c | Phulbandha | 821 |
| Yes | Yes | c | No | No | No | No | TITLAGARH | c | Malkasada | 822 |
| Yes | a | c | No | No | No | No | TITLAGARH | c | Golabandh | 823 |
| Yes | Yes | b | No | No | No | No | KANTABANJI | c | Pudapali | 824 |
| Yes | Yes | b | No | No | No | No | KANTABANJI | c | Beheravata | 825 |
| Yes | Yes | b | No | No | No | No | TITLAGARH | c | Jamtara | 826 |
| Yes | Yes | c | No | No | No | No | TITLAGARH | c | Barkani | 827 |
| Yes | Yes | c | No | No | No | No | KANTABANJI | c | Themara | 828 |
| Yes | a | b | No | No | No | No | KANTABANJI | c | Utkela | 829 |
| Yes | Yes | a | No | No | No | No | TITLAGARH | c | Balbeng | 830 |
| Yes | Yes | c | No | No | No | No | KANTABANJI | c | Arsatula | 831 |
| Yes | Yes | a | No | No | No | No | KANTABANJI | c | Kurdiamunda | 832 |
| Yes | a | c | No | No | No | No | KANTABANJI | c | Bhatasar | 833 |
| Yes | b | a | No | No | No | No | KANTABANJI | c | Deheli | 834 |
| Yes | Yes | b | No | No | No | No | KANTABANJI | c | Alanda | 835 |
| Yes | a | b | No | No | No | No | KANTABANJI | c | Pitamahul | 836 |
| Yes | b | b | No | No | No | No | KANTABANJI | c | Bahalgubha | 837 |
| Yes | a | b | No | No | No | No | KANTABANJI | c | Jadamunda | 838 |
| Yes | Yes | Yes | Yes | No | Yes | No | KANTABANJI | c | Sindhekela | 839 |
| Yes | a | b | No | No | No | No | KANTABANJI | c | Telasarai | 840 |

Land Use

| Serial Number | Name of Village | Area under different types of land use ( in hectares rounded up to one decimal place) | | | | | | | | | | |
|---|---|---|---|---|---|---|---|---|---|---|---|---|
| | | Forests | Area under Non-agricultural Uses | Barren and Un-cultivable land | Permanent Pastures and Other Grazing Lands | Land Under Miscellaneous Tree Crops etc. | Culturable Waste Land | Fallow lands other than current fallows | Current Fallows | Net Area Sown | Total Irrigated Land Area | Total Un-irrigated Land Area |
| 1 | 2 | 104 | 105 | 106 | 107 | 108 | 109 | 110 | 111 | 112 | 113 | 114 |
| 805 | Pudapali | 0 | 13 | 0 | 0 | 0 | 17 | 0 | 0 | 186 | 0 | 186 |
| 806 | Dedgaon | 0 | 260.3 | 0 | 0 | 0 | 53.1 | 0 | 0 | 474.6 | 0 | 474.6 |
| 807 | Lohrapali | 0 | 13.1 | 0 | 0 | 0 | 5.1 | 0 | 0 | 70.8 | 0 | 70.8 |
| 808 | Bagbahal | 0 | 17.1 | 0 | 0 | 0 | 7 | 0 | 0 | 119.8 | 0 | 119.8 |
| 809 | Salemudga | 0 | 12 | 0 | 0 | 0 | 12 | 0 | 0 | 47 | 0 | 47 |
| 810 | Putulatalai | 0 | 16 | 0 | 0 | 0 | 19 | 0 | 0 | 252 | 0 | 252 |
| 811 | Pandripani | 0 | 24.1 | 0 | 0 | 0 | 22.1 | 0 | 0 | 204.8 | 0 | 204.8 |
| 812 | Budhipadar | 0 | 25.3 | 0 | 0 | 0 | 33 | 0 | 0 | 237.7 | 0 | 237.7 |
| 813 | Bahabal | 0 | 89.1 | 0 | 0 | 0 | 1.1 | 0 | 0 | 22.8 | 0 | 22.8 |
| 814 | Bakagura | 0 | 16 | 0 | 0 | 0 | 11 | 0 | 0 | 142 | 0 | 142 |
| 815 | Bagartipara | 0 | 9 | 0 | 0 | 0 | 10 | 0 | 0 | 44 | 0 | 44 |
| 816 | Tentulipara | 0 | 12 | 0 | 0 | 0 | 7 | 0 | 0 | 64 | 0 | 64 |
| 817 | Banjupadar | 0 | 10 | 0 | 0 | 0 | 8 | 0 | 0 | 46 | 0 | 46 |
| 818 | Jharial | 0 | 126 | 0 | 0 | 0 | 3.2 | 0 | 0 | 206.8 | 0 | 206.8 |
| 819 | Ranipur | 0 | 54.9 | 0 | 0 | 0 | 16.9 | 0 | 0 | 59.2 | 0 | 59.2 |
| 820 | Balikhamar | 0 | 27.2 | 0 | 0 | 0 | 1.5 | 0 | 0 | 45.3 | 0 | 45.3 |
| 821 | Phulbandha | 0 | 29.8 | 0 | 0 | 0 | 22.3 | 0 | 0 | 143.9 | 0 | 143.9 |
| 822 | Malkasada | 0 | 31.3 | 0 | 0 | 0 | 4.6 | 0 | 0 | 87 | 0 | 87 |
| 823 | Golabandh | 0 | 53.9 | 0 | 0 | 0 | 7.7 | 0 | 0 | 115.4 | 0 | 115.4 |
| 824 | Pudapali | 0 | 33 | 0 | 0 | 0 | 0 | 0 | 0 | 71 | 0 | 71 |
| 825 | Beheravata | 0 | 41.1 | 0 | 0 | 0 | 54.1 | 0 | 0 | 60.8 | 14.4 | 46.4 |
| 826 | Jamtara | 0 | 26.9 | 0 | 0 | 31.9 | 0 | 0 | 0 | 336.2 | 85.1 | 251 |
| 827 | Barkani | 13.7 | 17.4 | 0 | 0 | 0 | 30.9 | 0 | 0 | 251.1 | 8.3 | 242.8 |
| 828 | Themara | 18.2 | 71.3 | 0 | 0 | 0 | 3.5 | 0 | 0 | 487 | 63.1 | 423.9 |
| 829 | Utkela | 0 | 16.7 | 0 | 0 | 0 | 3.9 | 0 | 0 | 75.4 | 2.6 | 72.8 |
| 830 | Balbeng | 0 | 64.7 | 0 | 0 | 0 | 6.7 | 0 | 0 | 244.6 | 0.8 | 243.8 |
| 831 | Arsatula | 0 | 11.8 | 0 | 0 | 0 | 12.6 | 0 | 0 | 162.6 | 43.1 | 119.5 |
| 832 | Kurdiamunda | 0 | 12.1 | 0 | 0 | 0 | 16.5 | 0 | 0 | 115.4 | 0.8 | 114.6 |
| 833 | Bhatasar | 0 | 159 | 0 | 0 | 0 | 10.5 | 0 | 0.1 | 120.4 | 0.8 | 119.6 |
| 834 | Deheli | 0 | 322.8 | 0 | 0 | 0 | 30.9 | 0 | 0 | 160.3 | 0.8 | 159.5 |
| 835 | Alanda | 0 | 35.6 | 0 | 0 | 0 | 20.1 | 0 | 0 | 310.3 | 0.8 | 309.5 |
| 836 | Pitamahul | 0 | 4.6 | 0 | 0 | 0 | 4.4 | 0 | 0 | 60 | 0.8 | 59.2 |
| 837 | Bahalgubha | 0 | 7.3 | 0 | 0 | 0 | 15.5 | 0 | 0 | 82.2 | 0.8 | 81.4 |
| 838 | Jadamunda | 0 | 5.7 | 0 | 0 | 0 | 6.5 | 0 | 0 | 72.8 | 0.8 | 72 |
| 839 | Sindhekela | 4.9 | 95.2 | 0 | 0 | 0 | 38.8 | 0 | 0 | 573.1 | 0.8 | 572.3 |
| 840 | Telasarai | 0 | 35.1 | 0 | 0 | 0 | 5.6 | 0 | 0 | 63.3 | 0.8 | 62.5 |

| Area irrigated by source (in hectare). | | | | | Name of three most important commodities manufactured | | | Name of Village | Serial Number |
|---|---|---|---|---|---|---|---|---|---|
| Canals ( C ) | Wells/Tube-wells(W/TW) | Tanks/Lakes(T/L) | Water Falls(WF) | Others(O) | First | Second | Third | | |
| 115 | 116 | 117 | 118 | 119 | 120 | 121 | 122 | 2 | 1 |
| 0 | 0 | 0 | 0 | 0 | | | | Pudapali | 805 |
| 0 | 0 | 0 | 0 | 0 | | | | Dedgaon | 806 |
| 0 | 0 | 0 | 0 | 0 | | | | Lohrapali | 807 |
| 0 | 0 | 0 | 0 | 0 | | | | Bagbahal | 808 |
| 0 | 0 | 0 | 0 | 0 | | | | Salemudga | 809 |
| 0 | 0 | 0 | 0 | 0 | | | | Putulatalai | 810 |
| 0 | 0 | 0 | 0 | 0 | | | | Pandripani | 811 |
| 0 | 0 | 0 | 0 | 0 | | | | Budhipadar | 812 |
| 0 | 0 | 0 | 0 | 0 | | | | Bahabal | 813 |
| 0 | 0 | 0 | 0 | 0 | | | | Bakagura | 814 |
| 0 | 0 | 0 | 0 | 0 | | | | Bagartipara | 815 |
| 0 | 0 | 0 | 0 | 0 | | | | Tentulipara | 816 |
| 0 | 0 | 0 | 0 | 0 | | | | Banjupadar | 817 |
| 0 | 0 | 0 | 0 | 0 | | | | Jharial | 818 |
| 0 | 0 | 0 | 0 | 0 | | | | Ranipur | 819 |
| 0 | 0 | 0 | 0 | 0 | | | | Balikhamar | 820 |
| 0 | 0 | 0 | 0 | 0 | | | | Phulbandha | 821 |
| 0 | 0 | 0 | 0 | 0 | | | | Malkasada | 822 |
| 0 | 0 | 0 | 0 | 0 | | | | Golabandh | 823 |
| 0 | 0 | 0 | 0 | 0 | | | | Pudapali | 824 |
| 14.4 | 0 | 0 | 0 | 0 | | | | Beheravata | 825 |
| 85.1 | 0 | 0 | 0 | 0 | | | | Jamtara | 826 |
| 8.3 | 0 | 0 | 0 | 0 | | | | Barkani | 827 |
| 63.1 | 0 | 0 | 0 | 0 | | | | Themara | 828 |
| 2.6 | 0 | 0 | 0 | 0 | | | | Utkela | 829 |
| 0.8 | 0 | 0 | 0 | 0 | | | | Balbeng | 830 |
| 43.1 | 0 | 0 | 0 | 0 | | | | Arsatula | 831 |
| 0.8 | 0 | 0 | 0 | 0 | | | | Kurdiamunda | 832 |
| 0.8 | 0 | 0 | 0 | 0 | | | | Bhatasar | 833 |
| 0.8 | 0 | 0 | 0 | 0 | | | | Deheli | 834 |
| 0.8 | 0 | 0 | 0 | 0 | | | | Alanda | 835 |
| 0.8 | 0 | 0 | 0 | 0 | | | | Pitamahul | 836 |
| 0.8 | 0 | 0 | 0 | 0 | | | | Bahalgubha | 837 |
| 0.8 | 0 | 0 | 0 | 0 | | | | Jadamunda | 838 |
| 0.8 | 0 | 0 | 0 | 0 | | | | Sindhekela | 839 |
| 0.8 | 0 | 0 | 0 | 0 | | | | Telasarai | 840 |

| Sr.No. | Name village | Location code no. | Total area of the village ( in hectares rounded up to one decimal place) | Total population ( 2011 census ) | Number of households (2011 census) | Number of educational amenities available. (I the village , the distance range code viz; a fc Kms and c for 10+ kms of nearest place where is given). | | | | | | | | |
|---|---|---|---|---|---|---|---|---|---|---|---|---|---|---|
| | | | | | | Pre-Primary school (PP) | Primary school (P) | Middle school (M) | Secondary School (S) | Senior Secondary school (SS) | Degree college of arts science & commerce (ASC) | Engineering college(EC) | Medical college (MC) | Management institute (MI) |
| 1 | 2 | 3 | 4 | 5 | 6 | 7 | 8 | 9 | 10 | 11 | 12 | 13 | 14 | 15 |
| 841 | Putupara | 421413 | 128 | 486 | 116 | | 1 b | b | c | c | c | c | c | |
| 842 | Bhanpur | 421414 | 91 | 437 | 111 | | 1 b | b | c | c | c | c | c | |
| 843 | salebarat | 421415 | 317 | 1063 | 269 | | 1 b | b | c | c | c | c | c | |
| 844 | Purniapali | 421416 | 56 | 566 | 136 | | 1 b | b | c | c | c | c | c | |
| 845 | Jhalap | 421417 | 430 | 1391 | 378 | | 1 b | b | c | c | c | c | c | |
| 846 | Mamia | 421418 | 224 | 1150 | 295 | | 1 b | b | c | c | c | c | c | |
| 847 | Paruabhadi | 421419 | 123 | 488 | 116 | | 1 b | a | c | c | c | c | c | |
| 848 | Sriram | 421420 | 394 | 1292 | 356 | | 1 | 1 b | c | c | c | c | c | |
| 849 | Ganrei | 421421 | 90 | 423 | 121 | | 1 b | b | c | c | c | c | c | |
| 850 | Jamakhunta | 421422 | 329 | 1196 | 298 | | 1 | 1 | 1 c | c | c | c | c | |
| 851 | Jampadar | 421423 | 217 | 624 | 142 | | 1 b | b | c | c | c | c | c | |
| 852 | kalkut | 421424 | 129 | 554 | 146 | | 1 b | a | c | c | c | c | c | |
| 853 | Salemudagan | 421425 | 68 | 249 | 61 | | 1 | 1 a | c | c | c | c | c | |
| 854 | Barkani | 421426 | 3 | 631 | 158 | | 1 a | b | c | c | c | c | c | |
| 855 | Dabjhar | 421427 | 106 | 132 | 38 | | 1 a | b | c | c | c | c | c | |
| 856 | Jhinkipara | 421428 | 405 | 1050 | 255 | | 1 a | b | c | c | c | c | c | |
| 857 | Turekela | 421429 | 485 | 1012 | 263 | | 1 a | b | c | c | c | c | c | |
| 858 | Badapara | 421430 | 296 | 796 | 198 | | 1 a | a | c | c | c | c | c | |
| 859 | sundhimunda | 421431 | 150 | 424 | 102 | | 1 a | b | c | c | c | c | c | |
| 860 | Gandharla | 421432 | 374 | 1967 | 441 | | 2 | 1 b | c | c | c | c | c | |
| 861 | Kurlubhata | 421433 | 426 | 1321 | 313 | | 1 a | a | c | c | c | c | c | |
| 862 | Batharla | 421434 | 303 | 700 | 165 | | 1 a | a | c | c | c | c | c | |
| 863 | Titisilet | 421435 | 414 | 1197 | 282 | | 1 a | b | c | c | c | c | c | |
| 864 | Ganjiapara | 421436 | 264 | 994 | 244 | | 1 a | b | c | c | c | c | c | |
| 865 | Bhursagura | 421437 | 310 | 1448 | 397 | | 1 a | b | c | c | c | c | c | |
| 866 | Chadotara | 421438 | 407 | 1723 | 407 | | 2 | 1 | 1 c | c | c | c | c | |
| 867 | Chandagura | 421439 | 215 | 539 | 146 | | 1 a | b | c | c | c | c | c | |
| **Block T O T A L :** | | | **30588** | **111330** | **26890** | **0** | **141** | **25** | **13** | **2** | **1** | **0** | **0** | **0** |

| f not available within or < 5 Kms, b for 5-10 e facility is available | | | | | Number of Medical Amenities available. (If not available within the village , the distance range code viz; a for < 5 Kms, b for 5-10 Kms and c for 10+ kms of nearest place where facility is available is given). | | | | | | | | | | | Number of Non-Government Medical Amenities available. | | | | | | | Name of Village | Serial Number |
|---|---|---|---|---|---|---|---|---|---|---|---|---|---|---|---|---|---|---|---|---|---|---|---|---|
| Polytechnic (Pt) | Vocational training school /ITI | Non-formal training centre (NFTC) | Special school for disabled (SSD) | Others (specify) | Community health centre (CHC) | Primary health centre (PHC) | Primary health sub centre (PHS) | Maternity and child welfare centre (MCW) | T.B. clinic (TBC) | Hospital-allopathic (HA) | Hospital-alternative medicine (HO) | Dispensary (D) | Veterinary hospital (VH) | Mobile health clinic (MHC) | Family welfare centre (FWC) | Charitable non Govt. hospital/Nursing home. | Medical practitioner with MBBS Degree | Medical practitioner with other degree | Medical practitioner with no degree | Traditional practitioner and faith healer . | Medicine Shop | Others | | |
| 16 | 17 | 18 | 19 | 20 | 21 | 22 | 23 | 24 | 25 | 26 | 27 | 28 | 29 | 30 | 31 | 32 | 33 | 34 | 35 | 36 | 37 | 38 | 2 | 1 |
| | | | | | c | a | a | c | b | b | b | c | c | c | c | 0 | 0 | 0 | 0 | 0 | 0 | 0 | Putupara | 841 |
| | | | | | c | a | b | c | a | b | b | c | c | c | c | 0 | 0 | 0 | 0 | 0 | 0 | 0 | Bhanpur | 842 |
| | | | | | c | a | a | c | a | b | b | c | c | c | c | 0 | 0 | 0 | 0 | 0 | 0 | 0 | salebarat | 843 |
| | | | | | c | a | b | c | b | b | b | c | c | c | c | 0 | 0 | 0 | 0 | 0 | 0 | 0 | Purniapali | 844 |
| | | | | | c | a | b | c | b | b | c | c | c | c | c | 0 | 0 | 0 | 0 | 0 | 0 | 0 | Jhalap | 845 |
| | | | | | c | b | c | c | b | b | c | c | c | c | c | 0 | 0 | 0 | 0 | 0 | 0 | 0 | Mamia | 846 |
| | | | | | c | b | a | c | c | b | c | c | c | c | c | 0 | 0 | 0 | 0 | 0 | 0 | 0 | Paruabhadi | 847 |
| | | | | | c | c | c | c | c | b | c | c | c | c | c | 0 | 0 | 0 | 0 | 0 | 0 | 0 | Sriram | 848 |
| | | | | | c | c | a | c | b | b | c | c | c | c | c | 0 | 0 | 0 | 0 | 0 | 0 | 0 | Ganrei | 849 |
| | | | | | c | b | b | c | c | b | c | c | c | c | c | 0 | 0 | 0 | 0 | 0 | 0 | 0 | Jamakhunta | 850 |
| | | | | | c | a | a | c | c | b | c | c | c | c | c | 0 | 0 | 0 | 0 | 0 | 0 | 0 | Jampadar | 851 |
| | | | | | c | a | a | c | c | b | c | c | c | c | c | 0 | 0 | 0 | 0 | 0 | 0 | 0 | kalkut | 852 |
| | | | | | c | b | c | c | c | b | c | c | c | c | c | 0 | 0 | 0 | 0 | 0 | 0 | 0 | Salemudagan | 853 |
| | | | | | c | a | a | c | c | b | c | c | c | c | c | 0 | 0 | 0 | 0 | 0 | 0 | 0 | Barkani | 854 |
| | | | | | c | a | a | c | c | b | c | c | c | c | b | 0 | 0 | 0 | 0 | 0 | 0 | 0 | Dabjhar | 855 |
| | | | | | c | b | c | c | c | b | c | c | c | c | c | 0 | 0 | 0 | 0 | 0 | 0 | 0 | Jhinkipara | 856 |
| | | | | | c | b | c | c | c | b | b | | 1 c | c | c | 0 | 0 | 0 | 0 | 0 | 0 | 0 | Turekela | 857 |
| | | | | | c | b | c | c | c | b | b | c | c | c | c | 0 | 0 | 0 | 0 | 0 | 0 | 0 | Badapara | 858 |
| | | | | | c | a | c | c | c | b | b | c | c | c | c | 0 | 0 | 0 | 0 | 0 | 0 | 0 | sundhimunda | 859 |
| | | | | | c | b | b | c | c | b | b | c | c | c | c | 0 | 0 | 0 | 0 | 0 | 0 | 0 | Gandharla | 860 |
| | | | | | c | a | a | b | c | b | a | c | c | c | c | 0 | 0 | 0 | 0 | 0 | 0 | 0 | Kurlubhata | 861 |
| | | | | | c | a | | 1 c | b | b | b | c | c | c | c | 0 | 0 | 0 | 0 | 0 | 3 | 0 | Batharla | 862 |
| | | | | | c | a | c | c | b | b | a | c | c | c | c | 0 | 0 | 0 | 0 | 0 | 0 | 0 | Titisilet | 863 |
| | | | | | c | b | a | b | b | b | a | c | c | b | c | 0 | 0 | 0 | 0 | 0 | 0 | 0 | Ganjiapara | 864 |
| | | | | | b | c | c | b | a | b | b | c | c | c | c | 0 | 0 | 0 | 0 | 0 | 0 | 0 | Bhursagura | 865 |
| | | | | | c | a | | 1 c | a | b | b | c | c | b | c | 0 | 0 | 0 | 0 | 0 | 3 | 0 | Chadotara | 866 |
| | | | | | b | a | c | c | b | b | a | c | c | b | c | 0 | 0 | 0 | 0 | 0 | 0 | 0 | Chandagura | 867 |
| **0** | **0** | **0** | **0** | **0** | **1** | **0** | **15** | **0** | **0** | **0** | **0** | **5** | **0** | **0** | **0** | **0** | **0** | **0** | **0** | **0** | **45** | **0** | | |

| Serial Number | Name of Village | Availability of drinking water - Yes / No | | | | | | | | Availability of toilet & others Yes / No | | | | Communication and transport facilities (l except for Village Pin Code ,If not availabl viz; a for < 5 Kms, b for 5-10 Kms and c f available is given). | | | | | | | |
|---|---|---|---|---|---|---|---|---|---|---|---|---|---|---|---|---|---|---|---|---|---|
| | | Tap water (Treated/Untreated) | Well water (Covered / Uncovered well) | Hand Pump | Tube wells / Bore well | Spring | River / Canal | Tank / Pond / Lake | Others | Community toilet including bath. | Community toilet excluding bath. | Rural sanitary mart or sanitary hardware outlet available near the village. | Community bio- gas or recycle of waste for productive use. | Post office(PO) | Sub post office (SPO) | Post & Telegraph office (P&TO) | Village Pin Code | Telephones (Land lines) | Public call office (PCO) | Mobile phone coverage | Internet cafes/ Common service centre (CSC) |
| 1 | 2 | 39 | 40 | 41 | 42 | 43 | 44 | 45 | 46 | 47 | 48 | 49 | 50 | 51 | 52 | 53 | 54 | 55 | 56 | 57 | 58 |
| 841 | Putupara | No | Yes | Yes | No | No | No | Yes | No | No | No | No | No | c | c | c | 767035 | Yes | | Yes | c |
| 842 | Bhanpur | No | Yes | Yes | No | No | No | Yes | No | No | No | No | No | c | c | c | 767035 | c | c | Yes | c |
| 843 | salebarat | No | Yes | Yes | No | No | No | Yes | No | No | No | No | No | Yes | c | c | 767035 | c | c | Yes | c |
| 844 | Purniapali | No | Yes | Yes | No | No | No | Yes | No | No | No | No | No | c | c | c | 767035 | Yes | | Yes | c |
| 845 | Jhalap | No | Yes | Yes | No | No | No | Yes | No | No | No | No | No | c | c | c | 767035 | Yes | | Yes | c |
| 846 | Mamia | No | Yes | Yes | No | No | No | Yes | No | No | No | No | No | c | c | c | 767035 | c | c | Yes | c |
| 847 | Paruabhadi | No | Yes | Yes | No | No | No | Yes | No | No | No | No | No | c | c | c | 767035 | Yes | | Yes | c |
| 848 | Sriram | No | Yes | Yes | No | No | No | Yes | No | No | No | No | No | c | c | c | 767035 | c | c | Yes | c |
| 849 | Ganrei | No | Yes | Yes | No | No | No | Yes | No | No | No | No | No | c | c | c | 767035 | Yes | | Yes | c |
| 850 | Jamakhunta | No | Yes | Yes | No | No | No | Yes | No | No | No | No | No | Yes | c | c | 767035 | Yes | | Yes | c |
| 851 | Jampadar | No | Yes | Yes | No | No | No | Yes | No | No | No | No | No | c | c | c | 767035 | c | c | Yes | c |
| 852 | kalkut | No | Yes | Yes | No | No | No | Yes | No | No | No | No | No | c | c | c | 767035 | Yes | | Yes | c |
| 853 | Salemudagan | No | Yes | Yes | No | No | No | Yes | No | No | No | No | No | c | c | c | 767035 | c | c | Yes | c |
| 854 | Barkani | No | Yes | Yes | No | No | No | Yes | No | No | No | No | No | c | c | c | 767035 | c | c | Yes | c |
| 855 | Dabjhar | No | Yes | Yes | No | No | No | Yes | No | No | No | No | No | c | c | c | 767035 | c | c | Yes | c |
| 856 | Jhinkipara | No | Yes | Yes | No | No | No | Yes | No | No | No | No | No | c | c | c | 767035 | Yes | | Yes | c |
| 857 | Turekela | No | Yes | Yes | No | No | No | Yes | No | No | No | No | No | c | c | c | 767035 | Yes | | Yes | c |
| 858 | Badapara | No | Yes | Yes | No | No | No | Yes | No | No | No | No | No | c | c | c | 767035 | c | c | Yes | c |
| 859 | sundhimunda | No | Yes | Yes | No | No | No | Yes | No | No | No | No | No | c | c | c | 767035 | Yes | | Yes | c |
| 860 | Gandharla | No | Yes | Yes | No | No | Yes | Yes | No | No | No | No | No | c | c | c | 767035 | Yes | | Yes | c |
| 861 | Kurlubhata | No | Yes | Yes | No | No | No | Yes | No | No | No | No | No | c | c | c | 767035 | Yes | | Yes | b |
| 862 | Batharla | No | Yes | Yes | No | No | No | Yes | No | No | No | No | No | c | c | c | 767035 | Yes | | Yes | c |
| 863 | Titisilet | No | Yes | Yes | No | No | No | Yes | No | No | No | No | No | Yes | c | c | 767035 | c | c | Yes | c |
| 864 | Ganjiapara | No | Yes | Yes | No | No | No | Yes | No | No | No | No | No | c | c | c | 767035 | Yes | | Yes | c |
| 865 | Bhursagura | No | Yes | Yes | No | No | No | Yes | No | No | No | No | No | Yes | c | c | 767035 | Yes | | Yes | c |
| 866 | Chadotara | No | Yes | Yes | No | No | No | Yes | No | No | No | No | No | Yes | c | c | 767035 | Yes | | Yes | c |
| 867 | Chandagura | No | Yes | Yes | No | No | No | Yes | No | No | No | No | No | c | c | c | 767035 | c | c | Yes | c |
| **Block T O T A L :** | | **0** | **88** | **132** | **0** | **0** | **2** | **50** | **0** | **0** | **0** | **0** | **0** | **20** | **0** | **0** | **132** | **73** | **2** | **131** | **0** |

If amenities available code -Yes is given
le within the village , the distance range code
for 10+ kms of nearest place where facility is

Village connected to highways,village roads, banks & credit societies (If amenities
range code viz; a for < 5 Kms, b for 5-10 Kms and c for 10+

| Private courier facility | Bus service (Public & Private) | Railway stations | Auto/Modified Autos | Taxis and Vans | Tractors | Cycle-pulled rickshaws(Manual & Machine driven) | Carts driven by animals | Sea /River ferry service | Connected to national highway(NH) | Connected to state highway(SH) | Connected to major district road (MDR) | Connected to others district road | Pucca roads | Kutchcha roads | Name of Village | Serial Number |
|---|---|---|---|---|---|---|---|---|---|---|---|---|---|---|---|---|
| 59 | 60 | 61 | 62 | 63 | 64 | 65 | 66 | 67 | 68 | 69 | 70 | 71 | 72 | 73 | 2 | 1 |
| c | c | c | c | b | c | Yes | c | c | c | b | b | c | c | Yes | Putupara | 841 |
| c | c | c | c | c | c | Yes | c | c | c | c | c | c | c | Yes | Bhanpur | 842 |
| c | a | c | c | c | c | Yes | Yes | c | | c | c | c | c | Yes | salebarat | 843 |
| c | c | c | c | b | c | Yes | Yes | c | c | c | c | c | c | Yes | Purniapali | 844 |
| c | a | c | c | b | c | Yes | Yes | c | c | c | c | c | c | Yes | Jhalap | 845 |
| c | c | c | c | b | c | Yes | Yes | c | c | c | c | c | c | Yes | Mamia | 846 |
| c | c | c | c | b | c | Yes | c | c | c | c | c | c | c | Yes | Paruabhadi | 847 |
| c | Yes | c | c | c | c | Yes | Yes | c | c | c | c | c | Yes | Yes | Sriram | 848 |
| c | b | b | c | b | c | Yes | c | c | c | c | c | c | c | Yes | Ganrei | 849 |
| c | Yes | c | c | b | c | Yes | Yes | c | | b | b | c | Yes | Yes | Jamakhunta | 850 |
| c | b | c | c | c | c | Yes | Yes | c | c | c | c | c | c | Yes | Jampadar | 851 |
| c | b | c | c | b | c | Yes | Yes | c | c | b | b | c | c | Yes | kalkut | 852 |
| c | b | c | c | c | c | Yes | c | c | c | c | c | c | Yes | Yes | Salemudagan | 853 |
| c | c | c | c | b | c | Yes | Yes | c | c | c | c | c | c | Yes | Barkani | 854 |
| c | c | c | c | c | c | Yes | c | c | c | c | c | c | c | Yes | Dabjhar | 855 |
| c | c | c | c | c | c | Yes | Yes | c | c | c | c | c | c | Yes | Jhinkipara | 856 |
| c | Yes | c | c | c | c | Yes | Yes | c | c | c | c | c | Yes | Yes | Turekela | 857 |
| c | c | c | c | c | c | Yes | Yes | c | c | c | c | c | Yes | Yes | Badapara | 858 |
| c | Yes | c | c | a | c | Yes | c | c | c | a | a | c | c | Yes | sundhimunda | 859 |
| c | Yes | c | Yes | c | Yes | Yes | Yes | c | c | c | c | c | Yes | Yes | Gandharla | 860 |
| b | c | c | c | c | c | Yes | Yes | c | c | c | c | c | c | Yes | Kurlubhata | 861 |
| c | c | c | c | c | c | Yes | Yes | c | c | c | c | c | Yes | Yes | Batharla | 862 |
| c | c | c | c | c | c | Yes | Yes | c | | c | c | c | c | Yes | Titisilet | 863 |
| c | c | c | c | c | c | Yes | Yes | c | c | c | c | c | c | Yes | Ganjiapara | 864 |
| c | a | c | c | c | c | Yes | Yes | c | | c | c | c | c | Yes | Bhursagura | 865 |
| c | Yes | c | Yes | c | Yes | Yes | Yes | c | | c | c | c | Yes | Yes | Chadotara | 866 |
| c | c | c | c | c | c | Yes | Yes | c | c | c | c | c | c | Yes | Chandagura | 867 |
| **2** | **17** | **0** | **11** | **2** | **11** | **132** | **94** | **0** | **0** | **0** | **0** | **0** | **53** | **130** | | |

s available code -Yes is given, If not available within the village , the distance - kms of nearest place where facility is available is given).

Availability of miscellaneous facilities (If amenities available code -Yes is gi available within the village , the distance range code viz; a for < 5 Kms, b f and c for 10+ kms of nearest place where facility is available is given).

| Serial Number | Name of Village | Water bounded macadam(WBM) roads | Navigable waterway (river/canal)(NW) | Footpaths (FP) | Commercial & Co-operative Banks | ATM | Agricultural Credit Societies | Self-Help Group (SHG) | Public distribution system (PDS) shop | Mandis / Regular market | Weekly Haat | Agricultural marketing society | Integrated Child Development Scheme (Nutritional Centres) | Anganwadi Centre (Nutritional Centres) | Others (Nutritional Centres) | ASHA (Accredited Social Health Activist) | Community centre with/without TV | Sports Field, | Sports Club / Recreation Centre | Cinema / Video Hall | Public Library | Public Reading Room |
|---|---|---|---|---|---|---|---|---|---|---|---|---|---|---|---|---|---|---|---|---|---|---|
| 1 | 2 | 74 | 75 | 76 | 77 | 78 | 79 | 80 | 81 | 82 | 83 | 84 | 85 | 86 | 87 | 88 | 89 | 90 | 91 | 92 | 93 | 94 |
| 841 | Putupara | c | c | Yes | c | c | c | b | a | Yes | a | a | a | Yes | a | Yes | a | a | a | a | c | a |
| 842 | Bhanpur | a | c | Yes | c | c | c | b | a | a | a | a | a | Yes | a | Yes | a | a | b | a | c | b |
| 843 | salebarat | a | c | Yes | b | b | b | Yes | b | a | b | b | b | Yes | b | Yes | b | Yes | Yes | b | c | a |
| 844 | Purniapali | b | c | Yes | b | b | b | Yes | b | b | b | b | b | Yes | b | Yes | b | b | a | b | c | a |
| 845 | Jhalap | c | c | Yes | c | c | c | Yes | a | a | a | a | a | Yes | a | Yes | a | Yes | Yes | a | c | c |
| 846 | Mamia | c | c | Yes | b | b | b | Yes | a | Yes | b | a | a | Yes | a | Yes | a | Yes | Yes | a | b | c |
| 847 | Paruabhadi | c | c | Yes | c | c | c | a | a | a | a | a | a | Yes | a | Yes | a | a | a | a | b | c |
| 848 | Sriram | c | c | Yes | c | c | c | Yes | a | b | a | a | a | Yes | a | Yes | a | Yes | Yes | a | b | c |
| 849 | Ganrei | c | c | Yes | c | c | c | b | a | b | a | a | a | Yes | a | Yes | a | a | b | a | a | c |
| 850 | Jamakhunta | c | c | Yes | c | c | c | Yes | b | Yes | a | b | b | Yes | b | Yes | b | Yes | Yes | b | b | c |
| 851 | Jampadar | c | c | Yes | c | c | c | Yes | a | Yes | a | a | a | Yes | a | Yes | a | a | a | a | a | c |
| 852 | kalkut | c | c | Yes | c | c | c | Yes | a | Yes | b | a | a | Yes | a | Yes | a | a | b | a | b | b |
| 853 | Salemudagan | c | c | Yes | c | c | c | a | b | Yes | a | b | b | b | b | Yes | b | b | b | b | a | b |
| 854 | Barkani | c | c | Yes | c | c | c | Yes | b | a | a | b | b | Yes | b | Yes | b | b | a | b | a | b |
| 855 | Dabjhar | c | c | Yes | c | c | c | b | b | a | a | b | b | b | b | Yes | b | b | a | b | b | a |
| 856 | Jhinkipara | c | c | Yes | c | c | c | Yes | b | b | a | b | b | Yes | b | Yes | b | Yes | Yes | b | a | b |
| 857 | Turekela | b | c | Yes | c | c | c | Yes | Yes | a | b | a | a | Yes | a | Yes | a | Yes | Yes | a | b | a |
| 858 | Badapara | b | c | Yes | c | c | Yes | Yes | b | Yes | b | b | b | Yes | b | Yes | b | b | a | b | a | b |
| 859 | sundhimunda | c | c | Yes | c | c | c | b | b | Yes | b | b | b | Yes | b | Yes | b | b | a | b | b | a |
| 860 | Gandharla | c | c | Yes | c | c | c | Yes | a | b | b | a | Yes | Yes | a | Yes | a | Yes | Yes | a | a | a |
| 861 | Kurlubhata | c | c | Yes | c | c | c | Yes | b | a | b | b | b | Yes | b | Yes | b | Yes | Yes | b | a | b |
| 862 | Batharla | c | c | Yes | c | c | c | Yes | a | a | b | a | a | Yes | a | Yes | a | a | b | a | c | a |
| 863 | Titisilet | b | c | Yes | c | c | c | Yes | a | a | b | a | a | Yes | a | Yes | a | Yes | Yes | a | c | b |
| 864 | Ganjiapara | c | c | Yes | c | c | c | Yes | Yes | a | b | a | a | Yes | a | Yes | a | a | b | a | c | a |
| 865 | Bhursagura | c | c | Yes | c | c | c | Yes | a | b | b | a | a | Yes | a | Yes | a | Yes | Yes | a | b | b |
| 866 | Chadotara | c | c | Yes | c | c | c | Yes | b | b | a | b | Yes | Yes | b | Yes | b | Yes | Yes | b | c | a |
| 867 | Chandagura | c | c | Yes | c | c | c | Yes | a | b | b | a | a | Yes | a | Yes | a | a | b | a | b | a |
| **Block T O T A L :** | | **0** | **0** | **132** | **1** | **0** | **14** | **94** | **11** | **17** | **1** | **0** | **11** | **120** | **1** | **131** | **2** | **40** | **40** | **0** | **2** | **2** |

| iven, If not or 5-10 Kms | | | Availability of electricity (Yes/No) | | | | Nearest Town | | Name of Village | Serial Number |
|---|---|---|---|---|---|---|---|---|---|---|
| Newspaper Supply | Assembly Polling station | Birth & Death Registration Office | Power Supply for Domestic Use (ED) | Power Supply for Agricultural Use (EAG) | Power Supply for Commercial Use (EC) | Power Supply for All Uses (EA) | Name | Distance range code i.e. a for < 5 Kms, b for 5-10 Kms and c for 10+ kms . | | |
| 95 | 96 | 97 | 98 | 99 | 100 | 101 | 102 | 103 | 2 | 1 |
| Yes | a | a | No | No | No | No | KANTABANJI | c | Putupara | 841 |
| Yes | a | a | No | No | No | No | KANTABANJI | c | Bhanpur | 842 |
| Yes | Yes | a | No | No | No | No | KANTABANJI | c | salebarat | 843 |
| Yes | Yes | a | No | No | No | No | KANTABANJI | c | Purniapali | 844 |
| Yes | Yes | a | No | No | No | No | KANTABANJI | c | Jhalap | 845 |
| Yes | Yes | b | No | No | No | No | KANTABANJI | c | Mamia | 846 |
| Yes | a | b | No | No | No | No | KANTABANJI | c | Paruabhadi | 847 |
| Yes | Yes | c | No | No | No | No | KANTABANJI | c | Sriram | 848 |
| Yes | a | c | No | No | No | No | KANTABANJI | c | Ganrei | 849 |
| Yes | Yes | b | No | No | No | No | KANTABANJI | c | Jamakhunta | 850 |
| Yes | Yes | a | No | No | No | No | KHARIAR ROAD | c | Jampadar | 851 |
| Yes | Yes | a | No | No | No | No | KANTABANJI | c | kalkut | 852 |
| Yes | b | b | No | No | No | No | KANTABANJI | c | Salemudagan | 853 |
| Yes | Yes | a | No | No | No | No | KHARIAR ROAD | c | Barkani | 854 |
| Yes | b | a | No | No | No | No | KANTABANJI | c | Dabjhar | 855 |
| Yes | Yes | b | No | No | No | No | KANTABANJI | c | Jhinkipara | 856 |
| Yes | Yes | b | No | No | No | No | KANTABANJI | c | Turekela | 857 |
| Yes | Yes | b | No | No | No | No | KANTABANJI | c | Badapara | 858 |
| Yes | b | a | No | No | No | No | KANTABANJI | c | sundhimunda | 859 |
| Yes | Yes | b | No | No | No | No | KANTABANJI | c | Gandharla | 860 |
| Yes | Yes | a | No | No | No | No | KANTABANJI | c | Kurlubhata | 861 |
| Yes | Yes | a | No | No | No | No | KANTABANJI | c | Batharla | 862 |
| Yes | Yes | a | No | No | No | No | KHARIAR ROAD | c | Titisilet | 863 |
| Yes | Yes | b | No | No | No | No | KANTABANJI | c | Ganjiapara | 864 |
| Yes | Yes | c | No | No | No | No | KANTABANJI | c | Bhursagura | 865 |
| Yes | Yes | a | No | No | No | No | KANTABANJI | c | Chadotara | 866 |
| Yes | Yes | a | No | No | No | No | KANTABANJI | c | Chandagura | 867 |
| **131** | **94** | **1** | **2** | **0** | **2** | **0** | | **0** | **0** | |

Land Use

| Serial Number | Name of Village | Area under different types of land use ( in hectares rounded up to one decimal place) | | | | | | | | | | |
|---|---|---|---|---|---|---|---|---|---|---|---|---|
| | | Forests | Area under Non-agricultural Uses | Barren and Un-cultivable land | Permanent Pastures and Other Grazing Lands | Land Under Miscellaneous Tree Crops etc. | Culturable Waste Land | Fallow lands other than current fallows | Current Fallows | Net Area Sown | Total Irrigated Land Area | Total Un-irrigated Land Area |
| 1 | 2 | 104 | 105 | 106 | 107 | 108 | 109 | 110 | 111 | 112 | 113 | 114 |
| 841 | Putupara | 0 | 26.8 | 0 | 0 | 0 | 8.3 | 0 | 0 | 92.9 | 0.8 | 92.1 |
| 842 | Bhanpur | 0 | 4.4 | 0 | 0 | 0 | 7.8 | 0 | 0 | 78.8 | 0.8 | 78 |
| 843 | salebarat | 0 | 152.9 | 0 | 0 | 0 | 52.4 | 0 | 0 | 111.7 | 1.8 | 109.9 |
| 844 | Purniapali | 0 | 0.8 | 0 | 0 | 0 | 5.4 | 0 | 0.1 | 49.7 | 0.8 | 48.9 |
| 845 | Jhalap | 0 | 35 | 0 | 0 | 0 | 34.1 | 0 | 0.1 | 360.8 | 0.8 | 360 |
| 846 | Mamia | 0 | 41.9 | 0 | 0 | 0 | 23.8 | 0 | 0 | 158.3 | 0.8 | 157.5 |
| 847 | Paruabhadi | 0 | 33.1 | 0 | 0 | 0 | 9.2 | 0 | 0 | 80.7 | 0.8 | 79.9 |
| 848 | Sriram | 0 | 148.5 | 0 | 0 | 0 | 28.5 | 0 | 0 | 217 | 0.8 | 216.2 |
| 849 | Ganrei | 0 | 20 | 0 | 0 | 0 | 17.9 | 0 | 0 | 52.1 | 0.8 | 51.3 |
| 850 | Jamakhunta | 14.6 | 34.5 | 0 | 0 | 0 | 25.6 | 0 | 0 | 254.3 | 0.8 | 253.5 |
| 851 | Jampadar | 0 | 32.5 | 0 | 0 | 0 | 55.2 | 0 | 0 | 129.3 | 16.2 | 113.1 |
| 852 | kalkut | 0 | 7.5 | 0 | 0 | 0 | 32.1 | 0 | 0 | 89.4 | 6.2 | 83.2 |
| 853 | Salemudagan | 2.4 | 4 | 0 | 0 | 0 | 11.7 | 0 | 0.5 | 49.4 | 0 | 49.4 |
| 854 | Barkani | 0 | 0.1 | 0 | 0 | 0 | 0.5 | 0 | 0.4 | 2 | 0 | 2 |
| 855 | Dabjhar | 0 | 16.1 | 0 | 0 | 0 | 48.8 | 0 | 0 | 41.1 | 0.8 | 40.3 |
| 856 | Jhinkipara | 23.9 | 27.8 | 0 | 0 | 0 | 102.8 | 0 | 0 | 250.5 | 0.8 | 249.7 |
| 857 | Turekela | 26.7 | 86.2 | 0 | 0 | 0 | 65.1 | 0 | 0 | 307 | 0.8 | 306.2 |
| 858 | Badapara | 0 | 82 | 0 | 0 | 0 | 23.6 | 0 | 0 | 190.4 | 7.9 | 182.6 |
| 859 | sundhimunda | 0 | 43.2 | 0 | 0 | 0 | 8 | 0 | 0 | 98.8 | 0.8 | 98 |
| 860 | Gandharla | 2 | 84.5 | 0 | 0 | 0 | 22.7 | 0 | 0 | 264.8 | 1.2 | 263.6 |
| 861 | Kurlubhata | 18.2 | 98.4 | 0 | 0 | 0 | 32.5 | 0 | 0 | 276.9 | 0.8 | 276.1 |
| 862 | Batharla | 16.6 | 14.8 | 0 | 0 | 0 | 21.5 | 0 | 0 | 250.1 | 0 | 250.1 |
| 863 | Titisilet | 21.9 | 21.9 | 0 | 0 | 0 | 30.5 | 0 | 0 | 339.7 | 0.8 | 338.9 |
| 864 | Ganjiapara | 12.9 | 28.3 | 0 | 0 | 0 | 40.5 | 0 | 0 | 182.3 | 0.8 | 181.5 |
| 865 | Bhursagura | 0 | 16.3 | 0 | 0 | 0 | 11.5 | 0 | 0 | 282.2 | 0.8 | 281.4 |
| 866 | Chadotara | 9.7 | 64.2 | 0 | 0 | 0 | 40.6 | 0 | 0.2 | 292.3 | 0.8 | 291.5 |
| 867 | Chandagura | 11.7 | 14.1 | 0 | 0 | 0 | 17.8 | 0 | 0.1 | 171.3 | 0.8 | 170.5 |
| **Block T O T A L :** | | **289.2** | **5683.4** | **0** | **0** | **31.9** | **2513.6** | **0** | **55.5** | **22014.6** | **566** | **21448.9** |

| Area irrigated by source (in hectare). | | | | | Name of three most important commodities manufactured | | | Name of Village | Serial Number |
|---|---|---|---|---|---|---|---|---|---|
| Canals ( C ) | Wells/Tube-wells(W/TW) | Tanks/Lakes(T/L) | Water Falls(WF) | Others(O) | First | Second | Third | | |
| 115 | 116 | 117 | 118 | 119 | 120 | 121 | 122 | 2 | 1 |
| 0.8 | 0 | 0 | 0 | 0 | | | | Putupara | 841 |
| 0.8 | 0 | 0 | 0 | 0 | | | | Bhanpur | 842 |
| 1.8 | 0 | 0 | 0 | 0 | | | | salebarat | 843 |
| 0.8 | 0 | 0 | 0 | 0 | | | | Purniapali | 844 |
| 0.8 | 0 | 0 | 0 | 0 | | | | Jhalap | 845 |
| 0.8 | 0 | 0 | 0 | 0 | | | | Mamia | 846 |
| 0.8 | 0 | 0 | 0 | 0 | | | | Paruabhadi | 847 |
| 0.8 | 0 | 0 | 0 | 0 | | | | Sriram | 848 |
| 0.8 | 0 | 0 | 0 | 0 | | | | Ganrei | 849 |
| 0.8 | 0 | 0 | 0 | 0 | | | | Jamakhunta | 850 |
| 16.2 | 0 | 0 | 0 | 0 | | | | Jampadar | 851 |
| 6.2 | 0 | 0 | 0 | 0 | | | | kalkut | 852 |
| 0 | 0 | 0 | 0 | 0 | | | | Salemudagan | 853 |
| 0 | 0 | 0 | 0 | 0 | | | | Barkani | 854 |
| 0.8 | 0 | 0 | 0 | 0 | | | | Dabjhar | 855 |
| 0.8 | 0 | 0 | 0 | 0 | | | | Jhinkipara | 856 |
| 0.8 | 0 | 0 | 0 | 0 | | | | Turekela | 857 |
| 7.9 | 0 | 0 | 0 | 0 | | | | Badapara | 858 |
| 0.8 | 0 | 0 | 0 | 0 | | | | sundhimunda | 859 |
| 1.2 | 0 | 0 | 0 | 0 | | | | Gandharla | 860 |
| 0.8 | 0 | 0 | 0 | 0 | | | | Kurlubhata | 861 |
| 0 | 0 | 0 | 0 | 0 | | | | Batharla | 862 |
| 0.8 | 0 | 0 | 0 | 0 | | | | Titisilet | 863 |
| 0.8 | 0 | 0 | 0 | 0 | | | | Ganjiapara | 864 |
| 0.8 | 0 | 0 | 0 | 0 | | | | Bhursagura | 865 |
| 0.8 | 0 | 0 | 0 | 0 | | | | Chadotara | 866 |
| 0.8 | 0 | 0 | 0 | 0 | | | | Chandagura | 867 |
| **566** | **0** | **0** | **0** | | | | | | |

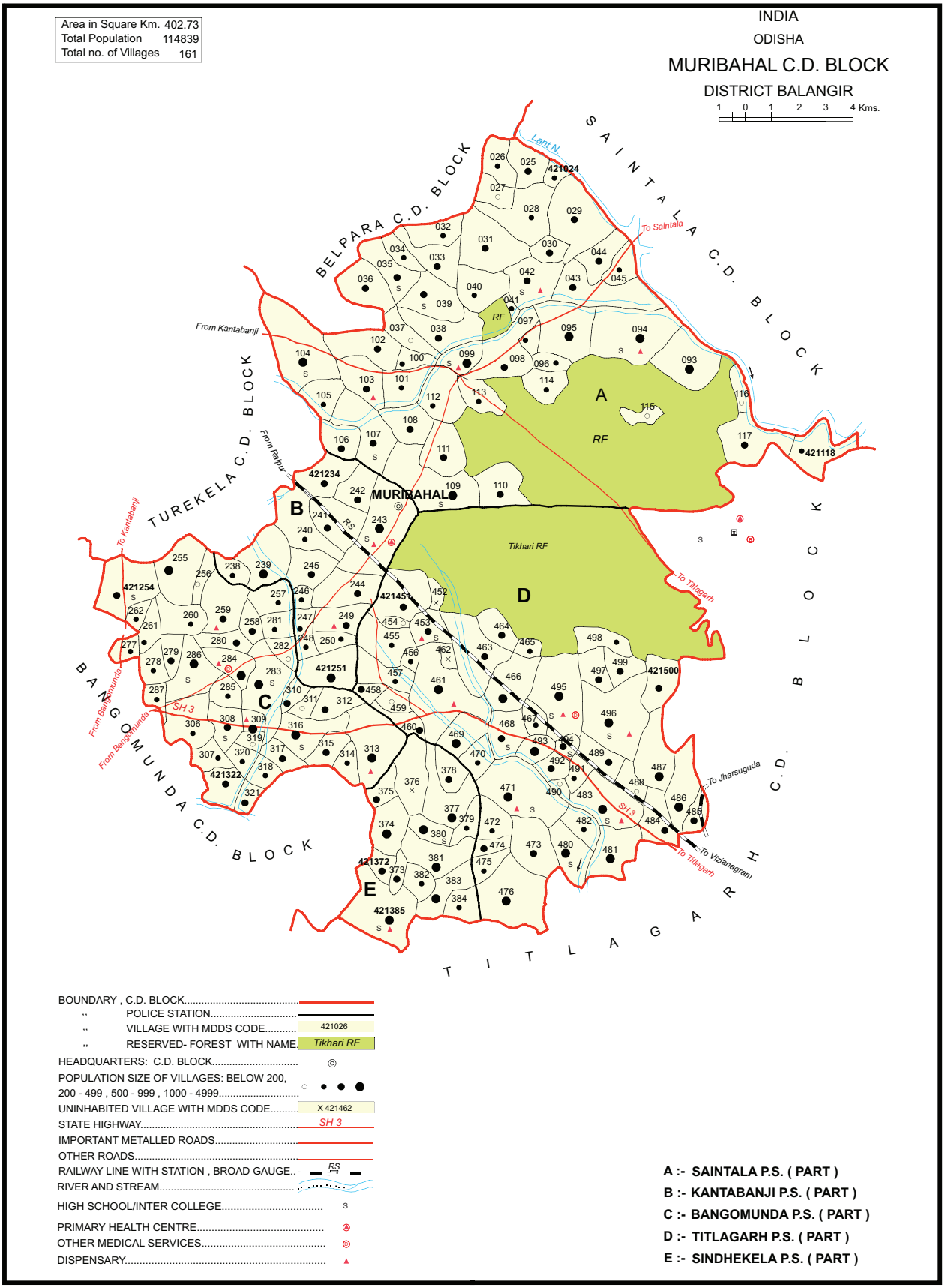
Area in Square Km. 402.73
Total Population 114839
Total no. of Villages 161
INDIA
ODISHA
MURIBAHAL C.D. BLOCK
DISTRICT BALANGIR
1 0 1 2 3 4 Kms.
BELPARA C.D. BLOCK
SAINTALA C.D. BLOCK
TUREKELA C.D. BLOCK
BANGOMUNDA C.D. BLOCK
TITLAGARH C.D. BLOCK
Lang N
To Saintala
From Kantabanji
From Raipur
To Kantabanji
From Bangomunda
From Bangomunda
To Titlagarh
To Jharsuguda
To Vizianagram
To Titlagarh
SH 3
SH 3
RS
RF
Tikhari RF
MURIBAHAL
421024
421118
421234
421254
421451
421251
421322
421372
421385
421500
A
B
C
D
E
BOUNDARY , C.D. BLOCK
,, POLICE STATION
,, VILLAGE WITH MDDS CODE 421026
,, RESERVED- FOREST WITH NAME Tikhari RF
HEADQUARTERS: C.D. BLOCK
POPULATION SIZE OF VILLAGES: BELOW 200, 200 - 499 , 500 - 999 , 1000 - 4999
UNINHABITED VILLAGE WITH MDDS CODE X 421462
STATE HIGHWAY SH 3
IMPORTANT METALLED ROADS
OTHER ROADS
RAILWAY LINE WITH STATION , BROAD GAUGE RS
RIVER AND STREAM
HIGH SCHOOL/INTER COLLEGE S
PRIMARY HEALTH CENTRE
OTHER MEDICAL SERVICES
DISPENSARY
A :- SAINTALA P.S. ( PART )
B :- KANTABANJI P.S. ( PART )
C :- BANGOMUNDA P.S. ( PART )
D :- TITLAGARH P.S. ( PART )
E :- SINDHEKELA P.S. ( PART )

Census of India 2011- Village Directory

Amenities and Land use ( As in 2009 )

Name of District:-Balangir Location CodeNo:-393

Name of CD Block:-Muribahal Location CodeNo:-0248 DISTRICT CENSUS HANDBOOK

| Sr.No. | Name village | Location code no. | Total area of the village ( in hectares rounded up to one decimal place) | Total population ( 2011 census ) | Number of households (2011 census) | Number of educational amenities available. (I the village , the distance range code viz; a fc Kms and c for 10+ kms of nearest place where is given). | | | | | | | | |
|---|---|---|---|---|---|---|---|---|---|---|---|---|---|---|
| | | | | | | Pre-Primary school (PP) | Primary school (P) | Middle school (M) | Secondary School (S) | Senior Secondary school (SS) | Degree college of arts science & commerce (ASC) | Engineering college(EC) | Medical college (MC) | Management institute (MI) |
| 1 | 2 | 3 | 4 | 5 | 6 | 7 | 8 | 9 | 10 | 11 | 12 | 13 | 14 | 15 |
| 868 | Jharkhamar | 421024 | 116 | 241 | 64 | b | 1 a | b | b | c | c | c | c | |
| 869 | Katarlaga | 421025 | 305 | 523 | 131 | c | 1 | 1 a | a | c | c | | c | |
| 870 | Baghuabahal | 421026 | 122 | 433 | 116 | c | 1 a | a | a | c | c | c | c | |
| 871 | Saibandha | 421027 | 188 | 110 | 29 | b | 1 a | b | b | c | c | c | c | |
| 872 | Bahyaudar | 421028 | 429 | 416 | 107 | b | 1 a | b | b | c | c | c | c | |
| 873 | Sargul | 421029 | 576 | 785 | 224 | b | 1 | 1 a | b | c | c | | c | |
| 874 | Bhandarbanji | 421030 | 121 | 514 | 124 | b | 1 b | a | b | c | c | c | c | |
| 875 | Rengali | 421031 | 187 | 515 | 126 | b | 1 a | a | a | c | c | | c | |
| 876 | Kharjuri | 421032 | 230 | 382 | 112 | c | 1 a | a | c | c | c | c | c | |
| 877 | Tengara | 421033 | 301 | 755 | 192 | c | 1 b | a | c | c | c | c | c | |
| 878 | Dhumamal | 421034 | 81 | 341 | 118 | | 1 b | a | c | c | c | c | c | |
| 879 | Andaldarah | 421035 | 342 | 861 | 256 | c | 1 | 1 | 1 a | c | c | c | c | |
| 880 | Jharbahali | 421036 | 510 | 562 | 149 | c | 1 a | a | c | c | c | c | c | |
| 881 | Amjharan | 421037 | 118 | 181 | 54 | c | 1 a | a | c | c | c | c | c | |
| 882 | Chanutmal | 421038 | 387 | 515 | 137 | c | 1 | 1 b | c | c | c | c | c | |
| 883 | Badsaimara | 421039 | 359 | 684 | 184 | c | 1 | 1 | 1 c | c | c | c | c | |
| 884 | Khaliapali | 421040 | 311 | 290 | 80 | c | 1 a | a | c | c | c | c | c | |
| 885 | Sargipali | 421041 | 33 | 213 | 57 | b | a | a | a | b | c | c | c | c |
| 886 | Ichhapara | 421042 | 446 | 907 | 240 | b | 1 | 1 | 1 b | c | c | c | c | |
| 887 | Sandhibahal | 421043 | 217 | 606 | 138 | | 1 a | b | c | c | c | | c | |
| 888 | Antarla | 421044 | 333 | 581 | 154 | a | 1 b | a | a | c | c | | c | |
| 889 | Jampadar | 421045 | 98 | 361 | 90 | | 1 b | b | c | c | c | | c | |
| 890 | Jaintara | 421093 | 446 | 1025 | 266 | 1 | 1 | b | c | c | c | c | c | |
| 891 | Chalki | 421094 | 909 | 1745 | 415 | | 2 | 1 | 1 c | c | c | | c | |
| 892 | Bandupala | 421095 | 501 | 1060 | 235 | 1 | 1 | 1 b | c | c | c | | c | |
| 893 | Kachharbhadi | 421096 | 68 | 243 | 65 | | 1 a | a | c | c | c | | c | |
| 894 | Satighat | 421097 | 187 | 413 | 117 | c | 1 | 1 a | c | c | c | c | c | |
| 895 | Jamunabahal | 421098 | 338 | 655 | 196 | c | 1 a | a | c | c | c | c | c | |
| 896 | Godighat | 421099 | 420 | 1472 | 390 | c | 1 | 1 | 1 b | c | c | | c | |
| 897 | Patrapali | 421100 | 195 | 450 | 124 | c | 1 a | a | c | c | c | c | c | |
| 898 | Pudapali | 421101 | 205 | 431 | 114 | c | 1 a | b | c | c | c | c | c | |
| 899 | Dhatukjuri | 421102 | 352 | 817 | 196 | c | 1 a | b | c | c | c | c | c | |
| 900 | Chanabahal | 421103 | 300 | 966 | 267 | b | 1 | 1 a | b | b | c | | c | |

f not available within
or < 5 Kms, b for 5-10
e facility is available

Number of Medical Amenities available. (If not available within the village , the distance range code viz; a for < 5 Kms, b for 5-10 Kms and c for 10+ kms of nearest place where facility is available is given).

Number of Non-Government Medical Amenities available.

| Polytechnic (Pt) | Vocational training school /ITI | Non-formal training centre (NFTC) | Special school for disabled (SSD) | Others (specify) | Community health centre (CHC) | Primary health centre (PHC) | Primary health sub centre (PHS) | Maternity and child welfare centre (MCW) | T.B. clinic (TBC) | Hospital-allopathic (HA) | Hospital-alternative medicine (HO) | Dispensary (D) | Veterinary hospital (VH) | Mobile health clinic (MHC) | Family welfare centre (FWC) | Charitable non Govt. hospital/Nursing home. | Medical practitioner with MBBS Degree | Medical practitioner with other degree | Medical practitioner with no degree | Traditional practitioner and faith healer . | Medicine Shop | Others | Name of Village | Serial Number |
|---|---|---|---|---|---|---|---|---|---|---|---|---|---|---|---|---|---|---|---|---|---|---|---|---|
| 16 | 17 | 18 | 19 | 20 | 21 | 22 | 23 | 24 | 25 | 26 | 27 | 28 | 29 | 30 | 31 | 32 | 33 | 34 | 35 | 36 | 37 | 38 | 2 | 1 |
| | | | c | | c | b | a | c | c | c | c | c | b | b | b | 0 | 0 | 0 | 0 | 0 | 0 | 0 | Jharkhamar | 868 |
| | | | c | | b | a | c | c | c | c | b | c | c | c | c | 0 | 0 | 0 | 0 | 5 | 0 | 0 | Katarlaga | 869 |
| | | | c | | c | b | a | c | c | c | c | b | c | c | c | 0 | 0 | 0 | 0 | 0 | 0 | 0 | Baghuabahal | 870 |
| | | c | | | c | b | a | c | b | c | b | b | b | b | c | 0 | 0 | 0 | 0 | 0 | 0 | 0 | Saibandha | 871 |
| | | | c | | b | b | a | c | b | b | c | b | b | b | c | 0 | 0 | 0 | 0 | 0 | 0 | 0 | Bahyaudar | 872 |
| | | | c | | b | b | b | c | b | b | c | b | b | c | c | 0 | 0 | 0 | 0 | 0 | 0 | 0 | Sargul | 873 |
| | | | c | | c | b | b | c | a | b | c | b | b | c | c | 0 | 0 | 0 | 0 | 0 | 0 | 0 | Bhandarbanji | 874 |
| | | | c | | c | a | b | c | a | b | c | b | b | c | c | 0 | 0 | 0 | 0 | 0 | 0 | 0 | Rengali | 875 |
| c | c | c | | | c | a | b | c | a | c | c | b | b | c | c | 0 | 0 | 0 | 0 | 0 | 0 | 0 | Kharjuri | 876 |
| c | c | c | | | c | a | b | c | c | c | c | b | b | c | c | 0 | 0 | 0 | 0 | 1 | 0 | 0 | Tengara | 877 |
| | | | | | c | b | b | c | b | c | c | c | b | c | c | 0 | 0 | 0 | 0 | 0 | 0 | 0 | Dhumamal | 878 |
| | c | c | | | c | a | b | c | c | c | c | b | c | c | c | 0 | 0 | 0 | 0 | 0 | 0 | 0 | Andaldarah | 879 |
| c | c | c | c | | c | b | b | c | b | c | c | b | b | c | c | 0 | 0 | 0 | 0 | 0 | 0 | 0 | Jharbahali | 880 |
| c | c | c | c | | c | b | b | c | b | c | b | a | b | c | c | 0 | 0 | 0 | 0 | 0 | 0 | 0 | Amjharan | 881 |
| c | c | c | c | | c | b | b | c | c | c | c | b | a | c | c | 0 | 0 | 0 | 0 | 0 | 0 | 0 | Chanutmal | 882 |
| c | c | c | c | | c | b | b | c | c | c | c | c | b | c | c | 0 | 0 | 0 | 0 | 0 | 0 | 0 | Badsaimara | 883 |
| c | c | c | | | c | c | b | c | c | c | c | b | c | c | c | 0 | 0 | 0 | 0 | 0 | 0 | 0 | Khaliapali | 884 |
| | | | c | | c | b | b | c | c | b | c | b | b | c | c | 0 | 0 | 0 | 0 | 0 | 0 | 0 | Sargipali | 885 |
| | | | | | c | b | | 1 c | b | b | c | c | b | c | c | 0 | 0 | 0 | 2 | 0 | 3 | 0 | Ichhapara | 886 |
| | | | | | c | b | b | c | c | c | b | a | c | c | c | 0 | 0 | 0 | 0 | 0 | 0 | 0 | Sandhibahal | 887 |
| | | | c | | c | b | a | c | c | a | c | c | a | c | c | 0 | 0 | 0 | 0 | 0 | 0 | 0 | Antarla | 888 |
| | | | | | c | b | a | c | c | c | c | a | c | c | c | 0 | 0 | 0 | 0 | 0 | 0 | 0 | Jampadar | 889 |
| | | | | | c | a | b | c | c | c | a | c | c | c | c | 0 | 0 | 0 | 0 | 0 | 0 | 0 | Jaintara | 890 |
| | | | | | c | c | | 1 c | b | c | a | c | c | c | c | 0 | 0 | 0 | 0 | 0 | 3 | 0 | Chalki | 891 |
| | | | | | c | a | b | c | c | c | b | c | c | b | c | 0 | 0 | 0 | 0 | 0 | 0 | 0 | Bandupala | 892 |
| | | | | | b | a | b | c | c | c | c | a | c | c | c | 2 | 2 | 2 | 2 | 2 | 0 | 0 | Kachharbhadi | 893 |
| c | c | c | c | | c | a | a | c | c | c | b | a | a | c | c | 0 | 0 | 0 | 0 | 0 | 0 | 0 | Satighat | 894 |
| c | c | c | c | | c | b | b | c | c | c | c | c | a | c | c | 0 | 0 | 0 | 0 | 0 | 0 | 0 | Jamunabahal | 895 |
| | | | | | c | b | | 1 c | c | c | c | a | c | c | c | 0 | 0 | 1 | 1 | 0 | 3 | 0 | Godighat | 896 |
| c | c | c | | | c | b | a | c | c | c | c | c | a | c | c | 0 | 0 | 0 | 0 | 0 | 0 | 0 | Patrapali | 897 |
| | | | c | | c | b | b | b | c | c | b | b | c | c | c | 0 | 0 | 0 | 0 | 0 | 0 | 0 | Pudapali | 898 |
| c | c | c | | | c | b | a | c | c | c | b | b | b | c | c | 0 | 0 | 0 | 0 | 0 | 0 | 0 | Dhatukjuri | 899 |
| | | | c | | c | b | | 1 c | b | b | c | b | b | c | c | 0 | 0 | 0 | 1 | 0 | 3 | 0 | Chanabahal | 900 |

| Serial Number | Name of Village | Availability of drinking water - Yes / No | | | | | | | | Availability of toilet & others Yes / No | | | | Communication and transport facilities (l except for Village Pin Code ,If not availabl viz; a for < 5 Kms, b for 5-10 Kms and c f available is given). | | | | | | | |
|---|---|---|---|---|---|---|---|---|---|---|---|---|---|---|---|---|---|---|---|---|---|
| | | Tap water (Treated/Untreated) | Well water (Covered / Uncovered well) | Hand Pump | Tube wells / Bore well | Spring | River / Canal | Tank / Pond / Lake | Others | Community toilet including bath. | Community toilet excluding bath. | Rural sanitary mart or sanitary hardware outlet available near the village. | Community bio- gas or recycle of waste for productive use. | Post office(PO) | Sub post office (SPO) | Post & Telegraph office (P&TO) | Village Pin Code | Telephones (Land lines) | Public call office (PCO) | Mobile phone coverage | Internet cafes/ Common service centre (CSC) |
| 1 | 2 | 39 | 40 | 41 | 42 | 43 | 44 | 45 | 46 | 47 | 48 | 49 | 50 | 51 | 52 | 53 | 54 | 55 | 56 | 57 | 58 |
| 868 | Jharkhamar | No | Yes | Yes | No | No | Yes | Yes | No | No | No | No | No | b | c | c | 767037 | c | c | Yes | c |
| 869 | Katarlaga | No | Yes | Yes | No | No | Yes | Yes | No | No | No | No | No | a | a | c | 767037 | c | c | Yes | c |
| 870 | Baghuabahal | No | Yes | Yes | No | No | No | Yes | No | No | No | No | No | a | c | c | 767037 | c | c | Yes | c |
| 871 | Saibandha | No | Yes | Yes | No | No | No | Yes | No | No | No | No | No | b | c | c | 767037 | c | c | Yes | c |
| 872 | Bahyaudar | No | Yes | Yes | No | No | No | Yes | No | No | No | No | No | b | c | c | 767037 | c | c | Yes | c |
| 873 | Sargul | No | Yes | Yes | No | No | Yes | Yes | No | No | No | No | No | a | c | c | 767037 | Yes | | Yes | c |
| 874 | Bhandarbanji | No | Yes | Yes | No | No | No | Yes | Yes | No | No | No | No | a | c | c | 767037 | c | c | Yes | c |
| 875 | Rengali | No | Yes | Yes | No | No | No | Yes | No | No | No | No | No | a | c | c | 767037 | a | a | Yes | c |
| 876 | Kharjuri | No | Yes | Yes | No | No | No | Yes | No | No | No | No | No | a | c | c | 767037 | c | c | Yes | c |
| 877 | Tengara | No | Yes | Yes | No | No | No | Yes | No | No | No | No | No | a | c | b | 767037 | c | c | Yes | c |
| 878 | Dhumamal | No | Yes | Yes | No | No | No | Yes | No | No | No | No | No | b | c | c | 767037 | c | c | Yes | c |
| 879 | Andaldarah | No | Yes | Yes | No | No | No | Yes | No | No | No | No | No | a | b | c | 767037 | Yes | | Yes | c |
| 880 | Jharbahali | No | Yes | Yes | No | No | Yes | Yes | No | No | No | No | No | a | c | c | 767037 | c | c | Yes | c |
| 881 | Amjharan | No | Yes | Yes | No | No | No | Yes | No | No | No | No | No | a | c | c | 767037 | Yes | | Yes | c |
| 882 | Chanutmal | No | Yes | Yes | No | No | Yes | Yes | No | No | No | No | No | a | c | c | 767037 | c | c | Yes | c |
| 883 | Badsaimara | No | Yes | Yes | No | No | No | Yes | Yes | No | No | No | No | Yes | c | c | 767037 | Yes | | Yes | c |
| 884 | Khaliapali | No | Yes | Yes | No | No | No | Yes | No | No | No | No | No | a | c | c | 767037 | c | c | Yes | c |
| 885 | Sargipali | No | Yes | Yes | No | No | Yes | Yes | No | No | No | No | No | a | c | c | 767037 | a | a | Yes | c |
| 886 | Ichhapara | No | Yes | Yes | No | No | Yes | Yes | No | No | No | No | No | Yes | c | c | 767037 | c | c | Yes | c |
| 887 | Sandhibahal | No | Yes | Yes | No | No | Yes | Yes | No | No | No | No | No | a | c | c | 767037 | c | c | Yes | c |
| 888 | Antarla | No | Yes | Yes | No | No | Yes | Yes | No | No | No | No | No | a | c | c | 767037 | a | a | Yes | c |
| 889 | Jampadar | No | Yes | Yes | No | No | Yes | Yes | No | No | No | No | No | a | c | c | 767037 | c | c | Yes | c |
| 890 | Jaintara | No | Yes | Yes | No | No | Yes | Yes | No | No | No | No | No | a | c | c | 767037 | c | c | Yes | c |
| 891 | Chalki | Yes | Yes | Yes | No | No | Yes | Yes | No | No | No | No | No | Yes | c | c | 767037 | Yes | | Yes | c |
| 892 | Bandupala | No | Yes | Yes | No | No | Yes | Yes | No | No | No | No | No | a | c | c | 767037 | Yes | | Yes | c |
| 893 | Kachharbhadi | No | Yes | Yes | No | No | No | Yes | No | No | No | No | No | a | c | c | 767037 | c | c | Yes | c |
| 894 | Satighat | No | Yes | Yes | No | No | Yes | Yes | No | No | No | No | No | a | c | c | 767037 | c | c | Yes | c |
| 895 | Jamunabahal | No | Yes | Yes | No | No | No | Yes | No | No | No | No | No | a | a | a | 767037 | c | c | Yes | c |
| 896 | Godighat | No | Yes | Yes | No | No | Yes | Yes | No | No | No | No | No | Yes | b | c | 767037 | Yes | Yes | Yes | c |
| 897 | Patrapali | No | Yes | Yes | No | No | Yes | Yes | No | No | No | No | No | a | b | c | 767037 | Yes | | Yes | c |
| 898 | Pudapali | No | Yes | Yes | No | No | Yes | Yes | No | No | No | No | No | c | b | c | 767037 | c | c | Yes | c |
| 899 | Dhatukjuri | No | Yes | Yes | No | No | No | Yes | No | No | No | No | No | b | c | c | 767037 | c | c | Yes | c |
| 900 | Chanabahal | No | Yes | Yes | No | No | No | Yes | No | No | No | No | No | b | b | b | 767037 | Yes | | Yes | b |

If amenities available code -Yes is given
le within the village , the distance range code
for 10+ kms of nearest place where facility is

Village connected to highways,village roads, banks & credit societies (If amenities
range code viz; a for < 5 Kms, b for 5-10 Kms and c for 10+

| Private courier facility | Bus service (Public & Private) | Railway stations | Auto/Modified Autos | Taxis and Vans | Tractors | Cycle-pulled rickshaws(Manual & Machine driven) | Carts driven by animals | Sea /River ferry service | Connected to national highway(NH) | Connected to state highway(SH) | Connected to major district road (MDR) | Connected to others district road | Pucca roads | Kutchcha roads | Name of Village | Serial Number |
|---|---|---|---|---|---|---|---|---|---|---|---|---|---|---|---|---|
| 59 | 60 | 61 | 62 | 63 | 64 | 65 | 66 | 67 | 68 | 69 | 70 | 71 | 72 | 73 | 2 | 1 |
| c | b | c | c | b | b | Yes | Yes | Yes | b | b | b | c | c | Yes | Jharkhamar | 868 |
| c | a | c | c | a | a | Yes | Yes | Yes | a | c | c | c | c | Yes | Katarlaga | 869 |
| c | a | c | c | c | c | Yes | Yes | a | a | c | c | c | c | Yes | Baghuabahal | 870 |
| c | b | c | c | b | a | Yes | Yes | b | b | b | b | c | c | Yes | Saibandha | 871 |
| c | b | c | c | b | b | Yes | Yes | b | b | b | b | c | Yes | Yes | Bahyaudar | 872 |
| c | b | c | c | b | a | Yes | Yes | Yes | a | b | b | c | c | Yes | Sargul | 873 |
| c | a | c | c | b | a | Yes | Yes | a | a | b | b | c | c | Yes | Bhandarbanji | 874 |
| c | Yes | c | c | b | Yes | Yes | Yes | a | a | b | b | c | c | Yes | Rengali | 875 |
| c | b | c | c | c | a | Yes | Yes | a | a | c | c | c | b | Yes | Kharjuri | 876 |
| c | a | c | c | a | Yes | Yes | Yes | Yes | a | c | c | c | Yes | Yes | Tengara | 877 |
| c | Yes | c | c | c | a | Yes | Yes | b | b | c | c | c | b | Yes | Dhumamal | 878 |
| c | Yes | c | c | c | Yes | Yes | Yes | a | a | c | c | b | a | Yes | Andaldarah | 879 |
| c | b | c | c | c | Yes | Yes | Yes | a | a | c | c | c | b | Yes | Jharbahali | 880 |
| c | Yes | c | c | c | a | Yes | Yes | a | a | c | c | c | a | Yes | Amjharan | 881 |
| c | Yes | c | c | c | Yes | Yes | Yes | a | a | c | c | c | Yes | Yes | Chanutmal | 882 |
| c | Yes | c | c | c | a | Yes | Yes | c | | c | c | c | Yes | Yes | Badsaimara | 883 |
| c | b | c | c | c | c | Yes | Yes | a | a | c | c | c | c | Yes | Khaliapali | 884 |
| c | a | c | c | c | b | Yes | Yes | Yes | a | c | c | c | Yes | Yes | Sargipali | 885 |
| c | Yes | c | c | c | Yes | Yes | Yes | c | | c | Yes | Yes | Yes | Yes | Ichhapara | 886 |
| c | Yes | c | c | b | Yes | Yes | Yes | a | a | b | Yes | c | c | Yes | Sandhibahal | 887 |
| c | Yes | c | c | c | Yes | Yes | Yes | a | a | c | c | a | Yes | Yes | Antarla | 888 |
| c | c | c | c | c | c | Yes | Yes | a | a | c | Yes | c | c | Yes | Jampadar | 889 |
| c | b | c | c | c | c | Yes | Yes | a | a | c | Yes | c | Yes | Yes | Jaintara | 890 |
| c | Yes | c | Yes | Yes | Yes | Yes | Yes | c | | c | Yes | c | Yes | Yes | Chalki | 891 |
| c | Yes | c | c | Yes | Yes | Yes | Yes | a | a | c | Yes | c | Yes | Yes | Bandupala | 892 |
| c | c | c | c | b | c | Yes | Yes | a | a | b | Yes | c | c | Yes | Kachharbhadi | 893 |
| c | Yes | c | c | c | c | Yes | Yes | a | a | c | c | c | Yes | Yes | Satighat | 894 |
| c | Yes | c | c | c | a | Yes | Yes | a | a | c | c | c | Yes | Yes | Jamunabahal | 895 |
| c | Yes | b | c | c | Yes | Yes | Yes | c | | Yes | Yes | Yes | Yes | Yes | Godighat | 896 |
| c | Yes | c | c | c | c | Yes | Yes | a | a | c | c | c | Yes | Yes | Patrapali | 897 |
| c | a | c | c | a | c | Yes | Yes | c | c | c | c | a | c | Yes | Pudapali | 898 |
| c | a | c | c | c | a | Yes | Yes | b | b | c | c | c | a | Yes | Dhatukjuri | 899 |
| b | Yes | b | b | Yes | Yes | Yes | Yes | b | b | c | Yes | Yes | c | Yes | Chanabahal | 900 |

s available code -Yes is given, If not available within the village , the distance - kms of nearest place where facility is available is given).

Availability of miscellaneous facilities (If amenities available code -Yes is gi available within the village , the distance range code viz; a for < 5 Kms, b f and c for 10+ kms of nearest place where facility is available is given).

| Serial Number | Name of Village | Water bounded macadam(WBM) roads | Navigable waterway (river/canal)(NW) | Footpaths (FP) | Commercial & Co-operative Banks | ATM | Agricultural Credit Societies | Self-Help Group (SHG) | Public distribution system (PDS) shop | Mandis / Regular market | Weekly Haat | Agricultural marketing society | Integrated Child Development Scheme (Nutritional Centres) | Anganwadi Centre (Nutritional Centres) | Others (Nutritional Centres) | ASHA (Accredited Social Health Activist) | Community centre with/without TV | Sports Field, | Sports Club / Recreation Centre | Cinema / Video Hall | Public Library | Public Reading Room |
|---|---|---|---|---|---|---|---|---|---|---|---|---|---|---|---|---|---|---|---|---|---|---|
| 1 | 2 | 74 | 75 | 76 | 77 | 78 | 79 | 80 | 81 | 82 | 83 | 84 | 85 | 86 | 87 | 88 | 89 | 90 | 91 | 92 | 93 | 94 |
| 868 | Jharkhamar | c | b | Yes | c | c | c | Yes | Yes | a | c | c | c | Yes | c | Yes | c | c | b | c | c | a |
| 869 | Katarlaga | c | c | Yes | c | c | c | Yes | Yes | a | c | c | c | Yes | c | Yes | c | c | b | c | c | a |
| 870 | Baghuabahal | Yes | Yes | Yes | c | c | c | Yes | c | b | c | c | c | Yes | c | Yes | c | c | b | c | c | a |
| 871 | Saibandha | Yes | Yes | Yes | c | c | c | Yes | c | b | c | c | c | c | c | Yes | c | c | b | c | c | a |
| 872 | Bahyaudar | Yes | Yes | Yes | c | c | c | Yes | Yes | b | c | b | b | Yes | b | Yes | b | b | b | b | c | a |
| 873 | Sargul | c | b | Yes | c | c | c | Yes | Yes | b | c | b | b | Yes | b | Yes | b | b | a | b | b | a |
| 874 | Bhandarbanji | c | a | Yes | c | c | c | Yes | Yes | b | a | a | a | Yes | a | Yes | a | a | b | a | b | a |
| 875 | Rengali | c | a | Yes | c | c | c | Yes | Yes | b | c | b | b | Yes | b | Yes | b | b | b | b | b | a |
| 876 | Kharjuri | c | a | Yes | c | c | c | Yes | a | b | a | a | a | Yes | a | Yes | a | a | a | a | a | a |
| 877 | Tengara | c | c | Yes | c | c | c | Yes | b | b | b | b | b | Yes | b | Yes | b | b | a | b | b | a |
| 878 | Dhumamal | c | b | Yes | c | c | c | Yes | a | a | b | a | a | Yes | a | Yes | a | a | b | a | a | a |
| 879 | Andaldarah | c | a | Yes | c | c | c | Yes | a | a | Yes | a | a | Yes | a | Yes | a | a | b | a | b | b |
| 880 | Jharbahali | Yes | a | Yes | c | c | c | Yes | b | a | a | b | b | Yes | b | Yes | b | b | b | b | a | b |
| 881 | Amjharan | c | a | Yes | c | c | c | b | a | b | a | a | a | a | a | Yes | a | a | b | a | a | a |
| 882 | Chanutmal | c | a | Yes | c | c | c | Yes | b | a | b | b | b | Yes | b | Yes | b | b | a | b | b | b |
| 883 | Badsaimara | c | c | Yes | c | c | c | Yes | Yes | a | Yes | a | a | Yes | a | Yes | a | a | b | a | a | a |
| 884 | Khaliapali | c | a | Yes | a | a | a | b | b | a | a | b | b | Yes | b | Yes | b | b | b | b | b | a |
| 885 | Sargipali | c | c | Yes | c | c | c | Yes | a | a | b | a | a | Yes | a | Yes | a | a | b | a | a | b |
| 886 | Ichhapara | c | c | Yes | c | c | c | Yes | a | a | Yes | a | a | Yes | a | Yes | a | Yes | a | a | b | a |
| 887 | Sandhibahal | c | a | Yes | c | c | c | Yes | c | a | a | c | c | Yes | c | Yes | c | c | a | c | a | a |
| 888 | Antarla | b | a | Yes | c | c | c | Yes | c | a | a | c | c | Yes | c | Yes | c | c | b | c | a | b |
| 889 | Jampadar | c | a | Yes | c | c | c | Yes | c | a | a | c | c | Yes | c | Yes | c | c | b | c | c | b |
| 890 | Jaintara | c | a | Yes | c | c | c | Yes | b | a | b | b | b | Yes | b | Yes | b | Yes | Yes | b | c | a |
| 891 | Chalki | Yes | Yes | Yes | c | c | c | Yes | Yes | a | b | b | Yes | Yes | b | Yes | Yes | Yes | Yes | b | c | b |
| 892 | Bandupala | c | a | Yes | c | c | c | Yes | b | b | a | b | Yes | Yes | b | Yes | b | Yes | Yes | b | b | b |
| 893 | Kachharbhadi | c | a | Yes | c | c | c | Yes | a | b | b | a | a | Yes | a | Yes | a | a | a | a | b | a |
| 894 | Satighat | c | a | Yes | c | c | c | Yes | b | b | b | b | b | Yes | b | Yes | b | b | a | b | a | b |
| 895 | Jamunabahal | c | a | Yes | c | c | c | Yes | b | a | b | b | b | Yes | b | Yes | b | b | b | b | b | b |
| 896 | Godighat | b | c | Yes | c | c | c | Yes | a | a | Yes | a | a | Yes | a | Yes | a | Yes | Yes | a | a | b |
| 897 | Patrapali | c | a | Yes | c | c | c | b | a | b | a | a | a | Yes | a | Yes | a | a | a | a | b | a |
| 898 | Pudapali | c | c | Yes | c | c | c | Yes | b | b | b | b | b | Yes | b | Yes | b | b | a | b | a | a |
| 899 | Dhatukjuri | c | b | Yes | c | c | c | Yes | b | b | b | b | b | Yes | b | Yes | b | b | b | b | a | b |
| 900 | Chanabahal | c | b | Yes | b | b | b | Yes | Yes | b | a | b | b | Yes | b | Yes | b | b | a | b | b | b |

| iven, If not or 5-10 Kms | | | Availability of electricity (Yes/No) | | | | Nearest Town | | | |
|---|---|---|---|---|---|---|---|---|---|---|
| Newspaper Supply | Assembly Polling station | Birth & Death Registration Office | Power Supply for Domestic Use (ED) | Power Supply for Agricultural Use (EAG) | Power Supply for Commercial Use (EC) | Power Supply for All Uses (EA) | Name | Distance range code i.e. a for < 5 Kms, b for 5-10 Kms and c for 10+ kms . | Name of Village | Serial Number |
| 95 | 96 | 97 | 98 | 99 | 100 | 101 | 102 | 103 | 2 | 1 |
| Yes | Yes | b | Yes | Yes | No | No | KANTABANJI | c | Jharkhamar | 868 |
| Yes | Yes | a | Yes | No | No | No | KANTABANJI | c | Katarlaga | 869 |
| Yes | Yes | b | Yes | No | No | No | KANTABANJI | c | Baghuabahal | 870 |
| Yes | b | b | No | No | No | No | KANTABANJI | c | Saibandha | 871 |
| Yes | Yes | b | No | No | No | No | KANTABANJI | c | Bahyaudar | 872 |
| Yes | Yes | b | Yes | No | No | No | KANTABANJI | c | Sargul | 873 |
| Yes | Yes | b | Yes | No | No | No | KANTABANJI | c | Bhandarbanji | 874 |
| Yes | Yes | a | Yes | No | No | No | KANTABANJI | c | Rengali | 875 |
| Yes | Yes | a | Yes | No | No | No | KANTABANJI | c | Kharjuri | 876 |
| Yes | Yes | a | Yes | No | No | No | KANTABANJI | c | Tengara | 877 |
| Yes | a | b | Yes | No | No | No | KANTABANJI | c | Dhumamal | 878 |
| Yes | Yes | a | Yes | No | Yes | No | KANTABANJI | c | Andaldarah | 879 |
| Yes | Yes | b | Yes | Yes | Yes | Yes | KANTABANJI | c | Jharbahali | 880 |
| Yes | a | b | Yes | Yes | No | No | KANTABANJI | c | Amjharan | 881 |
| Yes | Yes | b | Yes | No | Yes | No | KANTABANJI | c | Chanutmal | 882 |
| Yes | Yes | b | Yes | No | No | No | KANTABANJI | c | Badsaimara | 883 |
| Yes | b | c | Yes | No | No | No | KANTABANJI | c | Khaliapali | 884 |
| Yes | a | b | Yes | No | No | No | KANTABANJI | c | Sargipali | 885 |
| Yes | Yes | b | Yes | Yes | No | No | KANTABANJI | c | Ichhapara | 886 |
| Yes | Yes | b | No | No | No | No | KANTABANJI | c | Sandhibahal | 887 |
| Yes | Yes | b | Yes | Yes | Yes | No | KANTABANJI | c | Antarla | 888 |
| Yes | a | b | No | No | No | No | KANTABANJI | c | Jampadar | 889 |
| Yes | Yes | a | No | No | No | No | TITLAGARH | c | Jaintara | 890 |
| Yes | Yes | c | No | No | No | No | KANTABANJI | c | Chalki | 891 |
| Yes | Yes | a | No | No | No | No | KANTABANJI | c | Bandupala | 892 |
| Yes | a | a | No | No | No | No | KANTABANJI | c | Kachharbhadi | 893 |
| Yes | Yes | a | Yes | No | No | No | KANTABANJI | c | Satighat | 894 |
| Yes | Yes | b | Yes | No | No | No | KANTABANJI | c | Jamunabahal | 895 |
| Yes | Yes | b | Yes | Yes | Yes | No | KANTABANJI | c | Godighat | 896 |
| Yes | a | b | Yes | No | No | No | KANTABANJI | c | Patrapali | 897 |
| Yes | a | b | Yes | No | No | No | KANTABANJI | c | Pudapali | 898 |
| Yes | Yes | b | Yes | No | No | No | KANTABANJI | c | Dhatukjuri | 899 |
| Yes | Yes | b | Yes | Yes | Yes | Yes | KANTABANJI | b | Chanabahal | 900 |

Land Use

| Serial Number | Name of Village | Area under different types of land use ( in hectares rounded up to one decimal place) | | | | | | | | | | |
|---|---|---|---|---|---|---|---|---|---|---|---|---|
| | | Forests | Area under Non-agricultural Uses | Barren and Un-cultivable land | Permanent Pastures and Other Grazing Lands | Land Under Miscellaneous Tree Crops etc. | Culturable Waste Land | Fallow lands other than current fallows | Current Fallows | Net Area Sown | Total Irrigated Land Area | Total Un-irrigated Land Area |
| 1 | 2 | 104 | 105 | 106 | 107 | 108 | 109 | 110 | 111 | 112 | 113 | 114 |
| 868 | Jharkhamar | 6.5 | 109.5 | 0 | 0 | 0 | 0 | 0 | 0 | 0 | 0 | 0 |
| 869 | Katarlaga | 0 | 0 | 0 | 0 | 0 | 0 | 0 | 305 | 0 | 0 | 0 |
| 870 | Baghuabahal | 54.4 | 67.6 | 0 | 0 | 0 | 0 | 0 | 0 | 0 | 0 | 0 |
| 871 | Saibandha | 93.2 | 94.8 | 0 | 0 | 0 | 0 | 0 | 0 | 0 | 0 | 0 |
| 872 | Bahyaudar | 167.3 | 261.7 | 0 | 0 | 0 | 0 | 0 | 0 | 0 | 0 | 0 |
| 873 | Sargul | 155.6 | 420.4 | 0 | 0 | 0 | 0 | 0 | 0 | 0 | 0 | 0 |
| 874 | Bhandarbanji | 39.6 | 81.4 | 0 | 0 | 0 | 0 | 0 | 0 | 0 | 0 | 0 |
| 875 | Rengali | 84.6 | 102.4 | 0 | 0 | 0 | 0 | 0 | 0 | 0 | 0 | 0 |
| 876 | Kharjuri | 111.9 | 118.1 | 0 | 0 | 0 | 0 | 0 | 0 | 0 | 0 | 0 |
| 877 | Tengara | 297.5 | 3.5 | 0 | 0 | 0 | 0 | 0 | 0 | 0 | 0 | 0 |
| 878 | Dhumamal | 1.2 | 79.8 | 0 | 0 | 0 | 0 | 0 | 0 | 0 | 0 | 0 |
| 879 | Andaldarah | 342 | 0 | 0 | 0 | 0 | 0 | 0 | 0 | 0 | 0 | 0 |
| 880 | Jharbahali | 86.6 | 423.4 | 0 | 0 | 0 | 0 | 0 | 0 | 0 | 0 | 0 |
| 881 | Amjharan | 25.7 | 92.3 | 0 | 0 | 0 | 0 | 0 | 0 | 0 | 0 | 0 |
| 882 | Chanutmal | 182.5 | 204.5 | 0 | 0 | 0 | 0 | 0 | 0 | 0 | 0 | 0 |
| 883 | Badsaimara | 293.1 | 65.9 | 0 | 0 | 0 | 0 | 0 | 0 | 0 | 0 | 0 |
| 884 | Khaliapali | 217.4 | 93.6 | 0 | 0 | 0 | 0 | 0 | 0 | 0 | 0 | 0 |
| 885 | Sargipali | 0 | 0 | 0 | 0 | 0 | 0 | 0 | 33 | 0 | 0 | 0 |
| 886 | Ichhapara | 93.8 | 352.2 | 0 | 0 | 0 | 0 | 0 | 0 | 0 | 0 | 0 |
| 887 | Sandhibahal | 102.8 | 114.2 | 0 | 0 | 0 | 0 | 0 | 0 | 0 | 0 | 0 |
| 888 | Antarla | 199.9 | 133.1 | 0 | 0 | 0 | 0 | 0 | 0 | 0 | 0 | 0 |
| 889 | Jampadar | 3.2 | 94.8 | 0 | 0 | 0 | 0 | 0 | 0 | 0 | 0 | 0 |
| 890 | Jaintara | 277.3 | 168.7 | 0 | 0 | 0 | 0 | 0 | 0 | 0 | 0 | 0 |
| 891 | Chalki | 487.2 | 421.8 | 0 | 0 | 0 | 0 | 0 | 0 | 0 | 0 | 0 |
| 892 | Bandupala | 325.9 | 175.1 | 0 | 0 | 0 | 0 | 0 | 0 | 0 | 0 | 0 |
| 893 | Kachharbhadi | 68 | 0 | 0 | 0 | 0 | 0 | 0 | 0 | 0 | 0 | 0 |
| 894 | Satighat | 115.6 | 71.4 | 0 | 0 | 0 | 0 | 0 | 0 | 0 | 0 | 0 |
| 895 | Jamunabahal | 114.9 | 223.1 | 0 | 0 | 0 | 0 | 0 | 0 | 0 | 0 | 0 |
| 896 | Godighat | 315 | 105 | 0 | 0 | 0 | 0 | 0 | 0 | 0 | 0 | 0 |
| 897 | Patrapali | 97.1 | 97.9 | 0 | 0 | 0 | 0 | 0 | 0 | 0 | 0 | 0 |
| 898 | Pudapali | 137.1 | 67.9 | 0 | 0 | 0 | 0 | 0 | 0 | 0 | 0 | 0 |
| 899 | Dhatukjuri | 110.1 | 241.9 | 0 | 0 | 0 | 0 | 0 | 0 | 0 | 0 | 0 |
| 900 | Chanabahal | 147.3 | 152.7 | 0 | 0 | 0 | 0 | 0 | 0 | 0 | 0 | 0 |

| Area irrigated by source (in hectare). | | | | | Name of three most important commodities manufactured | | | | |
|---|---|---|---|---|---|---|---|---|---|
| Canals ( C ) | Wells/Tube-wells(W/TW) | Tanks/Lakes(T/L) | Water Falls(WF) | Others(O) | First | Second | Third | Name of Village | Serial Number |
| 115 | 116 | 117 | 118 | 119 | 120 | 121 | 122 | 2 | 1 |
| 0 | 0 | 0 | 0 | 0 | | | | Jharkhamar | 868 |
| 0 | 0 | 0 | 0 | 0 | | | | Katarlaga | 869 |
| 0 | 0 | 0 | 0 | 0 | | | | Baghuabahal | 870 |
| 0 | 0 | 0 | 0 | 0 | | | | Saibandha | 871 |
| 0 | 0 | 0 | 0 | 0 | | | | Bahyaudar | 872 |
| 0 | 0 | 0 | 0 | 0 | | | | Sargul | 873 |
| 0 | 0 | 0 | 0 | 0 | | | | Bhandarbanji | 874 |
| 0 | 0 | 0 | 0 | 0 | | | | Rengali | 875 |
| 0 | 0 | 0 | 0 | 0 | | | | Kharjuri | 876 |
| 0 | 0 | 0 | 0 | 0 | | | | Tengara | 877 |
| 0 | 0 | 0 | 0 | 0 | | | | Dhumamal | 878 |
| 0 | 0 | 0 | 0 | 0 | | | | Andaldarah | 879 |
| 0 | 0 | 0 | 0 | 0 | | | | Jharbahali | 880 |
| 0 | 0 | 0 | 0 | 0 | | | | Amjharan | 881 |
| 0 | 0 | 0 | 0 | 0 | | | | Chanutmal | 882 |
| 0 | 0 | 0 | 0 | 0 | | | | Badsaimara | 883 |
| 0 | 0 | 0 | 0 | 0 | | | | Khaliapali | 884 |
| 0 | 0 | 0 | 0 | 0 | | | | Sargipali | 885 |
| 0 | 0 | 0 | 0 | 0 | | | | Ichhapara | 886 |
| 0 | 0 | 0 | 0 | 0 | | | | Sandhibahal | 887 |
| 0 | 0 | 0 | 0 | 0 | | | | Antarla | 888 |
| 0 | 0 | 0 | 0 | 0 | | | | Jampadar | 889 |
| 0 | 0 | 0 | 0 | 0 | | | | Jaintara | 890 |
| 0 | 0 | 0 | 0 | 0 | | | | Chalki | 891 |
| 0 | 0 | 0 | 0 | 0 | | | | Bandupala | 892 |
| 0 | 0 | 0 | 0 | 0 | | | | Kachharbhadi | 893 |
| 0 | 0 | 0 | 0 | 0 | | | | Satighat | 894 |
| 0 | 0 | 0 | 0 | 0 | | | | Jamunabahal | 895 |
| 0 | 0 | 0 | 0 | 0 | | | | Godighat | 896 |
| 0 | 0 | 0 | 0 | 0 | | | | Patrapali | 897 |
| 0 | 0 | 0 | 0 | 0 | | | | Pudapali | 898 |
| 0 | 0 | 0 | 0 | 0 | | | | Dhatukjuri | 899 |
| 0 | 0 | 0 | 0 | 0 | | | | Chanabahal | 900 |

| Sr.No. | Name village | Location code no. | Total area of the village ( in hectares rounded up to one decimal place) | Total population ( 2011 census ) | Number of households (2011 census) | Number of educational amenities available. (I the village , the distance range code viz; a fc Kms and c for 10+ kms of nearest place where is given). | | | | | | | | |
|---|---|---|---|---|---|---|---|---|---|---|---|---|---|---|
| | | | | | | Pre-Primary school (PP) | Primary school (P) | Middle school (M) | Secondary School (S) | Senior Secondary school (SS) | Degree college of arts science & commerce (ASC) | Engineering college(EC) | Medical college (MC) | Management institute (MI) |
| 1 | 2 | 3 | 4 | 5 | 6 | 7 | 8 | 9 | 10 | 11 | 12 | 13 | 14 | 15 |
| 901 | Kurlubahal | 421104 | 603 | 1440 | 374 | b | 1 | 1 | 1 | b | b | c | | c |
| 902 | Ledapadar | 421105 | 150 | 456 | 133 | b | 1 a | a | b | b | c | c | c | |
| 903 | Sukunapadar | 421106 | 166 | 500 | 131 | c | 1 a | a | b | c | c | c | c | |
| 904 | Kumbhari | 421107 | 662 | 788 | 203 | c | 1 | 1 | 1 | c | c | c | | c |
| 905 | Salepara | 421108 | 352 | 555 | 162 | c | 1 a | b | b | c | c | c | c | |
| 906 | Ghusuramunda | 421109 | 727 | 1365 | 359 | c | 1 | 1 | 1 | a | c | c | c | c |
| 907 | Barbandh | 421110 | 356 | 881 | 238 | c | 1 b | b | b | c | c | | c | |
| 908 | Babejuri | 421111 | 300 | 524 | 140 | c | 1 b | a | a | c | c | c | c | |
| 909 | Balikhamar | 421112 | 206 | 331 | 96 | c | 1 b | a | b | c | c | c | c | |
| 910 | Bijamal | 421113 | 169 | 328 | 92 | c | 1 b | a | b | c | c | c | c | |
| 911 | Nuamunda | 421114 | 229 | 251 | 67 | | 1 b | a | c | c | c | c | c | |
| 912 | Govindpur | 421115 | 86 | 72 | 19 | | 1 b | a | c | c | c | c | c | |
| 913 | Jamilisar | 421116 | 114 | 195 | 48 | | 1 b | b | c | c | c | c | c | |
| 914 | Karla | 421117 | 333 | 792 | 179 | | 1 | 1 b | c | c | c | | c | |
| 915 | Bankel | 421118 | 302 | 254 | 77 | | 1 | 1 a | c | c | c | c | c | |
| 916 | Pagania | 421234 | 230 | 677 | 173 | | 1 a | b | c | c | c | c | c | |
| 917 | Bahaduki | 421238 | 123 | 325 | 72 | a | a | b | c | c | c | c | c | |
| 918 | Brahmani | 421239 | 493 | 1121 | 289 | | 1 | 1 a | c | c | c | c | c | |
| 919 | Barajura | 421240 | 289 | 403 | 103 | | 1 a | a | c | c | c | c | c | |
| 920 | Salepara | 421241 | 233 | 539 | 103 | | 1 b | a | c | c | c | c | c | |
| 921 | Gambharikhol | 421242 | 181 | 662 | 162 | | 1 b | a | c | c | c | c | c | |
| 922 | Muribahal | 421243 | 400 | 2801 | 684 | | 3 | 1 | 1 | 1 | 1 c | c | c | |
| 923 | Ghantabahali | 421244 | 266 | 918 | 230 | | 1 | 1 a | c | c | c | c | c | |
| 924 | Dumerpara | 421245 | 272 | 592 | 142 | | 1 a | a | c | c | c | c | c | |
| 925 | Siletpara | 421246 | 66 | 413 | 107 | | 1 a | a | c | c | c | c | c | |
| 926 | Sindhpali | 421247 | 126 | 395 | 99 | | 1 a | a | c | c | c | c | c | |
| 927 | Tentulikhunti | 421248 | 87 | 338 | 78 | | 1 a | a | c | c | c | c | c | |
| 928 | Lakhana | 421249 | 271 | 918 | 225 | | 1 a | a | c | c | c | c | c | |
| 929 | Hadahada | 421250 | 109 | 299 | 66 | | 1 a | a | c | c | c | c | c | |
| 930 | Gargarbhal | 421251 | 360 | 1405 | 338 | | 1 a | a | c | c | c | c | c | |
| 931 | Dandara | 421254 | 482 | 849 | 209 | | 1 | 1 | 1 | c | c | c | c | c |
| 932 | Dangarapada | 421255 | 360 | 1134 | 280 | | 1 a | a | c | c | c | c | c | |
| 933 | Janipara | 421256 | 104 | 192 | 48 | | 1 a | a | c | c | c | c | c | |
| 934 | Bijghat | 421257 | 155 | 372 | 109 | | 1 a | a | c | c | c | c | c | |
| 935 | Makhapali | 421258 | 113 | 501 | 116 | | 1 a | a | c | c | c | c | c | |
| 936 | Sahajapani | 421259 | 386 | 971 | 235 | | 1 | 1 a | c | c | c | c | c | |

f not available within
ɔr < 5 Kms, b for 5-10
e facility is available

Number of Medical Amenities available. (If not available within the village , the distance range code viz; a for < 5 Kms, b for 5-10 Kms and c for 10+ kms of nearest place where facility is available is given).

Number of Non-Government Medical Amenities available.

| Polytechnic (Pt) | Vocational training school /ITI | Non-formal training centre (NFTC) | Special school for disabled (SSD) | Others (specify) | Community health centre (CHC) | Primary health centre (PHC) | Primary health sub centre (PHS) | Maternity and child welfare centre (MCW) | T.B. clinic (TBC) | Hospital-allopathic (HA) | Hospital-alternative medicine (HO) | Dispensary (D) | Veterinary hospital (VH) | Mobile health clinic (MHC) | Family welfare centre (FWC) | Charitable non Govt. hospital/Nursing home. | Medical practitioner with MBBS Degree | Medical practitioner with other degree | Medical practitioner with no degree | Traditional practitioner and faith healer . | Medicine Shop | Others | Name of Village | Serial Number |
|---|---|---|---|---|---|---|---|---|---|---|---|---|---|---|---|---|---|---|---|---|---|---|---|---|
| 16 | 17 | 18 | 19 | 20 | 21 | 22 | 23 | 24 | 25 | 26 | 27 | 28 | 29 | 30 | 31 | 32 | 33 | 34 | 35 | 36 | 37 | 38 | 2 | 1 |
| | | | c | | c | b | b | c | c | b | c | b | b | c | c | 0 | 0 | 0 | 3 | 0 | 0 | 0 | Kurlubahal | 901 |
| | | | c | | c | b | b | c | c | b | c | c | b | c | b | 0 | 0 | 0 | 3 | 0 | 0 | 0 | Ledapadar | 902 |
| | | | c | | c | b | b | c | c | c | b | b | c | c | c | 0 | 0 | 0 | 1 | 0 | 0 | 0 | Sukunapadar | 903 |
| | | | c | | c | b | b | c | c | b | c | c | b | c | c | 0 | 0 | 0 | 3 | 0 | 0 | 0 | Kumbhari | 904 |
| | | | c | | c | c | a | c | c | c | b | a | c | c | b | 0 | 0 | 0 | 0 | 0 | 0 | 0 | Salepara | 905 |
| | | | | | c | b | a | c | c | c | a | a | a | c | b | 0 | 0 | 0 | 1 | 0 | 0 | 0 | Ghusuramunda | 906 |
| | | | | | c | b | b | c | c | c | a | a | a | c | c | 0 | 0 | 2 | 2 | 0 | 0 | 0 | Barbandh | 907 |
| | | | | | c | b | a | c | c | c | a | a | a | c | c | 0 | 0 | 2 | 2 | 0 | 0 | 0 | Babejuri | 908 |
| | | | | | c | b | b | c | c | c | a | a | a | c | c | 0 | 0 | 0 | 0 | 1 | 0 | 0 | Balikhamar | 909 |
| | | | | | c | b | a | c | c | c | a | c | a | c | c | 0 | 0 | 0 | 0 | 0 | 0 | 0 | Bijamal | 910 |
| | | | a | | c | b | b | c | c | c | a | c | c | c | c | 2 | 2 | 2 | 2 | 2 | 0 | 0 | Nuamunda | 911 |
| | | | | | c | b | b | c | c | c | b | c | c | c | c | 0 | 0 | 0 | 0 | 0 | 0 | 0 | Govindpur | 912 |
| | | | | | c | a | b | c | c | c | b | c | c | c | c | 0 | 0 | 0 | 0 | 0 | 0 | 0 | Jamilisar | 913 |
| | | | | | c | a | b | c | c | c | b | c | c | c | c | 0 | 0 | 0 | 0 | 0 | 0 | 0 | Karla | 914 |
| | | | | | c | a | a | c | c | c | b | c | c | c | c | 0 | 0 | 0 | 0 | 0 | 0 | 0 | Bankel | 915 |
| | | | | | c | c | c | c | c | c | c | c | c | c | c | 0 | 0 | 0 | 0 | 0 | 0 | 0 | Pagania | 916 |
| | | | | | c | b | b | c | c | c | c | c | c | c | c | 0 | 0 | 0 | 0 | 0 | 0 | 0 | Bahaduki | 917 |
| | | | | | c | c | b | c | b | c | c | c | c | c | c | 0 | 0 | 0 | 0 | 0 | 0 | 0 | Brahmani | 918 |
| | | | | | c | c | b | c | c | c | c | c | c | c | c | 0 | 0 | 0 | 0 | 0 | 0 | 0 | Barajura | 919 |
| | | | | | c | c | a | c | b | c | c | c | c | c | c | 0 | 0 | 0 | 0 | 0 | 0 | 0 | Salepara | 920 |
| | | | | | c | c | a | c | c | c | c | c | c | c | c | 0 | 0 | 0 | 0 | 0 | 0 | 0 | Gambharikhol | 921 |
| | | | | | c | | 1 | 1 | c | c | c | c | c | c | c | 1 | 0 | 0 | 0 | 0 | 0 | 2 | 0 | Muribahal | 922 |
| | | | | | c | b | b | c | c | c | c | c | c | c | c | | 0 | 0 | 0 | 0 | 0 | 0 | 0 | Ghantabahali | 923 |
| | | | | | c | b | b | c | c | c | c | c | c | c | c | | 0 | 0 | 0 | 0 | 0 | 0 | 0 | Dumerpara | 924 |
| | | | | | c | a | b | c | a | c | c | c | c | c | c | | 0 | 0 | 0 | 0 | 0 | 0 | 0 | Siletpara | 925 |
| | | | | | c | a | a | c | c | c | c | c | c | c | c | | 0 | 0 | 0 | 0 | 0 | 0 | 0 | Sindhpali | 926 |
| | | | | | c | a | b | c | c | c | c | c | c | c | c | | 0 | 0 | 0 | 0 | 0 | 0 | 0 | Tentulikhunti | 927 |
| | | | | | c | a | | 1 | c | c | c | c | c | c | c | | 0 | 0 | 0 | 0 | 0 | 3 | 0 | Lakhana | 928 |
| | | | | | c | a | b | c | c | c | c | c | c | c | c | | 0 | 0 | 0 | 0 | 0 | 0 | 0 | Hadahada | 929 |
| | | | | | c | a | c | c | c | c | c | c | c | c | c | | 0 | 0 | 0 | 0 | 0 | 0 | 0 | Gargarbhal | 930 |
| | | | | | c | b | a | c | c | c | c | c | c | c | c | | 0 | 0 | 0 | 0 | 0 | 0 | 0 | Dandara | 931 |
| | | | | | c | b | b | c | c | c | c | c | c | c | c | | 0 | 0 | 0 | 0 | 0 | 0 | 0 | Dangarapada | 932 |
| | | | | | c | a | b | c | c | c | c | c | c | c | c | | 0 | 0 | 0 | 0 | 0 | 0 | 0 | Janipara | 933 |
| | | | | | c | a | b | c | c | c | c | c | c | c | c | | 0 | 0 | 0 | 0 | 0 | 0 | 0 | Bijghat | 934 |
| | | | | | c | a | a | c | c | c | c | c | c | c | c | | 0 | 0 | 0 | 0 | 0 | 0 | 0 | Makhapali | 935 |
| | | | | | c | a | | 1 | c | c | c | c | c | c | c | | 0 | 0 | 0 | 0 | 0 | 3 | 0 | Sahajapani | 936 |

| Serial Number | Name of Village | Availability of drinking water - Yes / No | | | | | | | | Availability of toilet & others Yes / No | | | | Communication and transport facilities (l except for Village Pin Code ,If not availabl viz; a for < 5 Kms, b for 5-10 Kms and c f available is given). | | | | | | | |
|---|---|---|---|---|---|---|---|---|---|---|---|---|---|---|---|---|---|---|---|---|---|
| | | Tap water (Treated/Untreated) | Well water (Covered / Uncovered well) | Hand Pump | Tube wells / Bore well | Spring | River / Canal | Tank / Pond / Lake | Others | Community toilet including bath. | Community toilet excluding bath. | Rural sanitary mart or sanitary hardware outlet available near the village. | Community bio- gas or recycle of waste for productive use. | Post office(PO) | Sub post office (SPO) | Post & Telegraph office (P&TO) | Village Pin Code | Telephones (Land lines) | Public call office (PCO) | Mobile phone coverage | Internet cafes/ Common service centre (CSC) |
| 1 | 2 | 39 | 40 | 41 | 42 | 43 | 44 | 45 | 46 | 47 | 48 | 49 | 50 | 51 | 52 | 53 | 54 | 55 | 56 | 57 | 58 |
| 901 | Kurlubahal | No | Yes | Yes | No | No | Yes | Yes | No | No | No | No | No | b | a | b | 767039 | Yes | | Yes | b |
| 902 | Ledapadar | No | Yes | Yes | No | No | Yes | Yes | No | No | No | No | No | b | a | b | 767039 | Yes | | Yes | b |
| 903 | Sukunapadar | No | Yes | Yes | No | No | Yes | Yes | No | No | No | No | No | b | a | c | 767039 | c | c | Yes | c |
| 904 | Kumbhari | No | Yes | Yes | No | No | Yes | Yes | No | No | No | No | No | Yes | b | c | 767037 | Yes | | Yes | c |
| 905 | Salepara | No | Yes | Yes | No | No | Yes | Yes | No | No | No | No | No | b | b | c | 767037 | c | c | Yes | c |
| 906 | Ghusuramunda | No | Yes | Yes | No | No | No | Yes | No | No | No | No | No | c | b | c | 767037 | c | c | Yes | c |
| 907 | Barbandh | No | Yes | Yes | No | No | No | Yes | No | No | No | No | No | b | b | c | 767037 | Yes | | Yes | c |
| 908 | Babejuri | No | Yes | Yes | No | No | No | Yes | No | No | No | No | No | a | a | c | 767037 | a | a | Yes | c |
| 909 | Balikhamar | No | Yes | Yes | No | No | No | Yes | No | No | No | No | No | a | b | c | 767037 | Yes | | Yes | c |
| 910 | Bijamal | No | Yes | Yes | No | No | No | Yes | No | No | No | No | No | a | b | c | 767037 | a | a | c | c |
| 911 | Nuamunda | No | Yes | Yes | No | No | No | Yes | No | No | No | No | No | a | c | c | 767037 | c | c | Yes | c |
| 912 | Govindpur | No | Yes | Yes | No | No | No | Yes | No | No | No | No | No | b | c | c | 767037 | c | c | Yes | c |
| 913 | Jamilisar | No | Yes | Yes | No | No | Yes | Yes | No | No | No | No | No | b | c | c | 767037 | Yes | | Yes | b |
| 914 | Karla | No | Yes | Yes | No | No | Yes | Yes | No | No | No | No | No | b | c | b | 767037 | c | c | Yes | c |
| 915 | Bankel | No | Yes | Yes | No | No | Yes | Yes | No | No | No | No | No | Yes | c | c | 767037 | Yes | | Yes | c |
| 916 | Pagania | No | Yes | Yes | No | No | No | No | No | No | No | No | No | c | c | c | 767039 | Yes | | Yes | c |
| 917 | Bahaduki | No | Yes | Yes | No | No | No | No | No | No | No | No | No | c | c | c | 767037 | c | c | Yes | c |
| 918 | Brahmani | No | Yes | Yes | No | No | No | No | No | No | No | No | No | c | c | c | 767037 | c | c | Yes | c |
| 919 | Barajura | No | Yes | Yes | No | No | No | No | No | No | No | No | No | c | c | c | 767037 | c | c | Yes | c |
| 920 | Salepara | No | Yes | Yes | No | No | No | No | No | No | No | No | No | c | c | c | 767037 | Yes | | Yes | c |
| 921 | Gambharikhol | No | Yes | Yes | No | No | No | No | No | No | No | No | No | c | c | c | 767037 | c | c | Yes | c |
| 922 | Muribahal | No | Yes | Yes | No | No | No | No | Yes | No | No | No | No | c | c | c | 767037 | Yes | | Yes | c |
| 923 | Ghantabahali | No | Yes | Yes | No | No | No | No | No | No | No | No | No | c | c | c | 767037 | c | c | Yes | c |
| 924 | Dumerpara | No | Yes | Yes | No | No | No | No | No | No | No | No | No | c | c | c | 767037 | Yes | | Yes | c |
| 925 | Siletpara | No | Yes | Yes | No | No | No | No | No | No | No | No | No | c | c | c | 767037 | c | c | Yes | c |
| 926 | Sindhpali | No | Yes | Yes | No | No | No | No | No | No | No | No | No | c | c | c | 767037 | c | c | Yes | c |
| 927 | Tentulikhunti | No | Yes | Yes | No | No | No | No | No | No | No | No | No | c | c | c | 767037 | c | c | Yes | c |
| 928 | Lakhana | No | Yes | Yes | No | No | No | No | No | No | No | No | No | c | c | c | 767037 | Yes | | Yes | c |
| 929 | Hadahada | No | Yes | Yes | No | No | No | No | No | No | No | No | No | c | c | c | 767037 | c | c | Yes | c |
| 930 | Gargarbhal | No | Yes | Yes | No | No | No | No | No | No | No | No | No | c | c | c | 767037 | Yes | | Yes | c |
| 931 | Dandara | No | No | Yes | No | No | No | No | No | No | No | No | No | c | c | c | 767040 | c | c | Yes | c |
| 932 | Dangarapada | No | No | Yes | No | No | No | No | No | No | No | No | No | c | c | c | 767037 | c | c | Yes | c |
| 933 | Janipara | No | No | Yes | No | No | No | No | No | No | No | No | No | c | c | c | 767037 | c | c | Yes | c |
| 934 | Bijghat | No | Yes | Yes | No | No | No | No | No | No | No | No | No | c | c | c | 767037 | c | c | Yes | c |
| 935 | Makhapali | No | Yes | Yes | No | No | No | No | No | No | No | No | No | c | c | c | 767037 | Yes | | Yes | c |
| 936 | Sahajapani | No | No | Yes | No | No | No | No | No | No | No | No | No | c | c | c | 767037 | c | c | Yes | c |

If amenities available code -Yes is given
le within the village , the distance range code
for 10+ kms of nearest place where facility is

Village connected to highways,village roads, banks & credit societies (If amenities
range code viz; a for < 5 Kms, b for 5-10 Kms and c for 10+

| Private courier facility | Bus service (Public & Private) | Railway stations | Auto/Modified Autos | Taxis and Vans | Tractors | Cycle-pulled rickshaws(Manual & Machine driven) | Carts driven by animals | Sea /River ferry service | Connected to national highway(NH) | Connected to state highway(SH) | Connected to major district road (MDR) | Connected to others district road | Pucca roads | Kutchcha roads | Name of Village | Serial Number |
|---|---|---|---|---|---|---|---|---|---|---|---|---|---|---|---|---|
| 59 | 60 | 61 | 62 | 63 | 64 | 65 | 66 | 67 | 68 | 69 | 70 | 71 | 72 | 73 | 2 | 1 |
| b | Yes | b | b | a | a | Yes | Yes | b | b | a | Yes | Yes | c | Yes | Kurlubahal | 901 |
| b | a | b | a | Yes | c | Yes | Yes | b | b | b | b | Yes | c | Yes | Ledapadar | 902 |
| c | b | b | a | a | a | Yes | Yes | b | b | a | a | Yes | c | Yes | Sukunapadar | 903 |
| c | Yes | b | c | b | Yes | Yes | Yes | c | | b | Yes | Yes | Yes | Yes | Kumbhari | 904 |
| c | a | b | b | a | a | Yes | Yes | b | b | b | b | Yes | c | Yes | Salepara | 905 |
| c | Yes | a | c | b | c | Yes | Yes | c | c | b | Yes | Yes | c | Yes | Ghusuramunda | 906 |
| c | Yes | b | c | b | a | Yes | Yes | b | b | b | b | Yes | c | Yes | Barbandh | 907 |
| c | Yes | a | c | a | a | Yes | Yes | a | a | a | Yes | Yes | c | Yes | Babejuri | 908 |
| c | Yes | b | c | a | a | Yes | Yes | a | a | a | Yes | Yes | a | Yes | Balikhamar | 909 |
| c | Yes | b | c | a | a | Yes | Yes | a | a | a | a | c | Yes | Yes | Bijamal | 910 |
| c | c | c | c | a | c | Yes | Yes | a | a | a | Yes | c | c | Yes | Nuamunda | 911 |
| c | c | c | c | a | c | Yes | c | b | b | c | Yes | c | c | Yes | Govindpur | 912 |
| b | b | c | c | c | c | Yes | c | b | b | c | c | c | c | Yes | Jamilisar | 913 |
| c | c | c | c | a | Yes | Yes | Yes | b | b | a | a | c | c | Yes | Karla | 914 |
| c | c | c | c | a | c | Yes | Yes | c | | c | c | c | c | Yes | Bankel | 915 |
| c | c | c | c | b | c | Yes | Yes | c | c | c | c | c | c | Yes | Pagania | 916 |
| c | c | c | c | a | c | Yes | c | c | c | a | a | c | c | Yes | Bahaduki | 917 |
| c | c | c | c | b | c | Yes | Yes | c | c | c | c | c | c | Yes | Brahmani | 918 |
| c | c | c | c | c | c | Yes | c | c | c | c | c | c | c | Yes | Barajura | 919 |
| c | b | c | c | b | c | Yes | Yes | c | c | c | c | c | c | Yes | Salepara | 920 |
| c | c | c | c | b | c | Yes | Yes | c | c | c | c | c | c | Yes | Gambharikhol | 921 |
| Yes | Yes | Yes | Yes | c | Yes | Yes | Yes | c | c | c | c | c | Yes | Yes | Muribahal | 922 |
| c | c | c | c | b | c | Yes | Yes | c | c | c | c | c | c | Yes | Ghantabahali | 923 |
| c | a | c | c | a | c | Yes | Yes | c | c | c | c | c | c | Yes | Dumerpara | 924 |
| c | c | c | c | b | c | Yes | c | c | c | c | c | c | c | Yes | Siletpara | 925 |
| c | c | c | c | a | c | Yes | c | c | c | c | c | c | c | Yes | Sindhpali | 926 |
| c | c | c | c | b | c | Yes | c | c | c | c | c | c | Yes | Yes | Tentulikhunti | 927 |
| c | c | c | c | b | c | Yes | Yes | c | c | c | c | c | c | Yes | Lakhana | 928 |
| c | a | c | c | b | c | Yes | c | c | c | b | b | c | c | Yes | Hadahada | 929 |
| c | c | c | c | c | c | Yes | Yes | c | c | c | c | c | c | Yes | Gargarbhal | 930 |
| c | Yes | c | c | c | c | Yes | Yes | c | c | c | c | c | Yes | Yes | Dandara | 931 |
| c | c | c | c | a | c | Yes | Yes | c | c | c | c | c | c | Yes | Dangarapada | 932 |
| c | c | c | c | c | c | Yes | c | c | c | c | c | c | c | Yes | Janipara | 933 |
| c | c | c | c | c | c | Yes | c | c | c | c | c | c | c | Yes | Bijghat | 934 |
| c | c | c | c | c | c | Yes | Yes | c | c | c | c | c | c | Yes | Makhapali | 935 |
| c | c | c | c | c | c | Yes | Yes | c | c | c | c | c | c | Yes | Sahajapani | 936 |

s available code -Yes is given, If not available within the village , the distance - kms of nearest place where facility is available is given).

Availability of miscellaneous facilities (If amenities available code -Yes is gi available within the village , the distance range code viz; a for < 5 Kms, b f and c for 10+ kms of nearest place where facility is available is given).

| Serial Number | Name of Village | Water bounded macadam(WBM) roads | Navigable waterway (river/canal)(NW) | Footpaths (FP) | Commercial & Co-operative Banks | ATM | Agricultural Credit Societies | Self-Help Group (SHG) | Public distribution system (PDS) shop | Mandis / Regular market | Weekly Haat | Agricultural marketing society | Integrated Child Development Scheme (Nutritional Centres) | Anganwadi Centre (Nutritional Centres) | Others (Nutritional Centres) | ASHA (Accredited Social Health Activist) | Community centre with/without TV | Sports Field, | Sports Club / Recreation Centre | Cinema / Video Hall | Public Library | Public Reading Room |
|---|---|---|---|---|---|---|---|---|---|---|---|---|---|---|---|---|---|---|---|---|---|---|
| 1 | 2 | 74 | 75 | 76 | 77 | 78 | 79 | 80 | 81 | 82 | 83 | 84 | 85 | 86 | 87 | 88 | 89 | 90 | 91 | 92 | 93 | 94 |
| 901 | Kurlubahal | c | b | Yes | b | b | b | Yes | c | a | b | c | c | Yes | c | Yes | c | Yes | Yes | c | c | a |
| 902 | Ledapadar | a | b | Yes | b | b | b | Yes | b | b | a | b | b | Yes | b | Yes | b | b | b | b | b | a |
| 903 | Sukunapadar | b | b | Yes | c | c | c | Yes | b | b | a | b | b | Yes | b | Yes | b | b | a | b | b | b |
| 904 | Kumbhari | c | c | Yes | c | c | c | Yes | b | c | b | b | b | Yes | b | Yes | b | b | b | b | a | b |
| 905 | Salepara | c | b | Yes | c | c | c | Yes | b | c | a | b | b | Yes | b | Yes | b | b | b | b | b | a |
| 906 | Ghusuramunda | c | c | Yes | c | c | c | Yes | b | c | b | b | b | Yes | b | Yes | b | Yes | Yes | b | a | b |
| 907 | Barbandh | c | b | Yes | c | c | c | Yes | b | c | b | b | b | Yes | b | Yes | b | b | b | b | b | b |
| 908 | Babejuri | c | a | Yes | c | c | c | Yes | b | Yes | b | b | b | Yes | b | Yes | b | b | b | b | a | c |
| 909 | Balikhamar | Yes | a | Yes | c | c | c | Yes | a | c | b | a | a | Yes | a | Yes | a | a | a | a | a | b |
| 910 | Bijamal | c | a | Yes | c | c | c | c | a | c | b | a | a | Yes | a | Yes | a | a | b | a | c | c |
| 911 | Nuamunda | b | a | Yes | c | c | c | Yes | a | b | a | a | a | a | a | Yes | a | a | a | a | c | c |
| 912 | Govindpur | a | b | Yes | c | c | c | b | c | b | b | c | c | Yes | c | a | c | c | a | c | c | b |
| 913 | Jamilisar | b | b | Yes | c | c | c | Yes | a | b | b | a | a | Yes | a | Yes | a | a | b | a | b | b |
| 914 | Karla | a | Yes | Yes | c | c | c | Yes | a | c | b | a | a | Yes | a | Yes | a | a | a | a | c | a |
| 915 | Bankel | a | Yes | Yes | c | c | c | Yes | b | c | b | b | b | b | b | Yes | b | b | b | b | c | a |
| 916 | Pagania | c | c | Yes | b | b | Yes | Yes | a | a | a | a | a | Yes | a | Yes | a | a | a | a | b | a |
| 917 | Bahaduki | c | c | Yes | b | b | b | b | b | b | c | b | b | Yes | b | Yes | b | b | a | b | a | a |
| 918 | Brahmani | c | c | Yes | b | b | b | Yes | b | Yes | c | b | b | Yes | b | Yes | b | Yes | Yes | b | c | b |
| 919 | Barajura | c | c | Yes | b | b | b | b | c | c | c | c | c | Yes | c | Yes | c | c | b | c | c | b |
| 920 | Salepara | c | c | Yes | b | b | b | Yes | b | Yes | c | b | b | Yes | b | Yes | b | b | b | b | c | b |
| 921 | Gambharikhol | c | c | Yes | c | c | c | Yes | b | a | c | b | b | Yes | b | Yes | b | b | b | b | b | a |
| 922 | Muribahal | c | c | Yes | c | c | c | Yes | Yes | a | a | b | Yes | Yes | b | Yes | Yes | Yes | Yes | b | c | a |
| 923 | Ghantabahali | b | c | Yes | b | b | b | Yes | c | b | c | c | c | Yes | c | Yes | c | c | b | c | b | b |
| 924 | Dumerpara | b | c | Yes | c | c | c | Yes | b | b | a | b | b | Yes | b | Yes | b | b | b | b | a | b |
| 925 | Siletpara | b | c | Yes | c | c | Yes | b | b | b | b | b | b | Yes | b | Yes | b | b | a | b | b | b |
| 926 | Sindhpali | c | c | Yes | c | c | c | b | c | b | b | c | c | Yes | c | Yes | c | c | b | c | a | b |
| 927 | Tentulikhunti | b | c | Yes | c | c | Yes | b | c | b | b | c | c | Yes | c | Yes | c | c | b | c | b | a |
| 928 | Lakhana | c | c | Yes | c | c | c | Yes | a | b | a | a | a | Yes | a | Yes | a | a | a | a | a | b |
| 929 | Hadahada | c | c | Yes | c | c | c | a | a | b | a | a | a | a | a | Yes | a | a | a | a | a | b |
| 930 | Gargarbhal | b | c | Yes | b | b | b | Yes | a | b | b | a | a | Yes | a | Yes | a | Yes | Yes | a | b | b |
| 931 | Dandara | c | c | Yes | b | b | b | Yes | b | a | b | b | b | Yes | b | Yes | b | b | b | b | a | b |
| 932 | Dangarapada | c | c | Yes | c | c | c | Yes | a | a | a | a | a | Yes | a | Yes | a | Yes | Yes | a | b | b |
| 933 | Janipara | c | c | Yes | c | c | c | b | a | a | a | a | a | a | a | Yes | a | a | b | a | a | b |
| 934 | Bijghat | b | c | Yes | c | c | c | a | a | a | a | a | a | Yes | a | Yes | a | a | b | a | a | b |
| 935 | Makhapali | b | c | Yes | c | c | c | Yes | b | a | a | b | b | Yes | b | Yes | b | b | b | b | c | b |
| 936 | Sahajapani | b | c | Yes | c | c | c | Yes | Yes | a | a | a | a | Yes | a | Yes | a | a | a | a | c | b |

| iven, If not or 5-10 Kms | | | Availability of electricity (Yes/No) | | | | Nearest Town | | Name of Village | Serial Number |
|---|---|---|---|---|---|---|---|---|---|---|
| Newspaper Supply | Assembly Polling station | Birth & Death Registration Office | Power Supply for Domestic Use (ED) | Power Supply for Agricultural Use (EAG) | Power Supply for Commercial Use (EC) | Power Supply for All Uses (EA) | Name | Distance range code i.e. a for < 5 Kms, b for 5-10 Kms and c for 10+ kms . | | |
| 95 | 96 | 97 | 98 | 99 | 100 | 101 | 102 | 103 | 2 | 1 |
| Yes | Yes | b | Yes | Yes | Yes | Yes | KANTABANJI | b | Kurlubahal | 901 |
| Yes | a | b | Yes | Yes | Yes | Yes | KANTABANJI | b | Ledapadar | 902 |
| Yes | Yes | b | Yes | No | No | No | KANTABANJI | c | Sukunapadar | 903 |
| Yes | Yes | b | Yes | Yes | No | No | BALANGIR | c | Kumbhari | 904 |
| Yes | Yes | c | Yes | No | No | No | KANTABANJI | c | Salepara | 905 |
| Yes | Yes | b | Yes | Yes | No | No | KANTABANJI | c | Ghusuramunda | 906 |
| Yes | Yes | b | Yes | No | No | No | KANTABANJI | c | Barbandh | 907 |
| Yes | Yes | b | Yes | No | No | No | KANTABANJI | c | Babejuri | 908 |
| Yes | Yes | b | No | No | No | No | KANTABANJI | c | Balikhamar | 909 |
| Yes | a | b | Yes | No | No | No | KANTABANJI | c | Bijamal | 910 |
| Yes | Yes | b | No | No | No | No | KANTABANJI | c | Nuamunda | 911 |
| b | a | b | No | No | No | No | KANTABANJI | c | Govindpur | 912 |
| Yes | a | a | No | No | No | No | KANTABANJI | c | Jamilisar | 913 |
| Yes | Yes | a | No | No | No | No | KANTABANJI | c | Karla | 914 |
| Yes | b | a | No | No | No | No | KANTABANJI | c | Bankel | 915 |
| Yes | Yes | c | No | No | No | No | KANTABANJI | c | Pagania | 916 |
| Yes | b | b | No | No | No | No | KANTABANJI | b | Bahaduki | 917 |
| Yes | Yes | c | No | No | No | No | KANTABANJI | c | Brahmani | 918 |
| Yes | b | c | No | No | No | No | KANTABANJI | c | Barajura | 919 |
| Yes | Yes | c | No | No | No | No | KANTABANJI | c | Salepara | 920 |
| Yes | Yes | c | No | No | No | No | KANTABANJI | c | Gambharikhol | 921 |
| Yes | Yes | Yes | Yes | No | Yes | No | KANTABANJI | c | Muribahal | 922 |
| Yes | Yes | b | No | No | No | No | KANTABANJI | c | Ghantabahali | 923 |
| Yes | Yes | b | No | No | No | No | KANTABANJI | c | Dumerpara | 924 |
| Yes | b | a | No | No | No | No | KANTABANJI | c | Siletpara | 925 |
| Yes | b | a | No | No | No | No | KANTABANJI | c | Sindhpali | 926 |
| Yes | b | a | No | No | No | No | KANTABANJI | c | Tentulikhunti | 927 |
| Yes | Yes | a | No | No | No | No | KANTABANJI | c | Lakhana | 928 |
| Yes | a | a | No | No | No | No | KANTABANJI | c | Hadahada | 929 |
| Yes | Yes | a | No | No | No | No | KANTABANJI | c | Gargarbhal | 930 |
| Yes | Yes | b | No | No | No | No | KANTABANJI | b | Dandara | 931 |
| Yes | Yes | b | No | No | No | No | KANTABANJI | c | Dangarapada | 932 |
| Yes | a | a | No | No | No | No | KANTABANJI | c | Janipara | 933 |
| Yes | a | a | No | No | No | No | KANTABANJI | c | Bijghat | 934 |
| Yes | Yes | a | No | No | No | No | KANTABANJI | c | Makhapali | 935 |
| Yes | Yes | a | No | No | No | No | KANTABANJI | c | Sahajapani | 936 |

Land Use

| Serial Number | Name of Village | Area under different types of land use ( in hectares rounded up to one decimal place) | | | | | | | | | | |
|---|---|---|---|---|---|---|---|---|---|---|---|---|
| | | Forests | Area under Non-agricultural Uses | Barren and Un-cultivable land | Permanent Pastures and Other Grazing Lands | Land Under Miscellaneous Tree Crops etc. | Culturable Waste Land | Fallow lands other than current fallows | Current Fallows | Net Area Sown | Total Irrigated Land Area | Total Un-irrigated Land Area |
| 1 | 2 | 104 | 105 | 106 | 107 | 108 | 109 | 110 | 111 | 112 | 113 | 114 |
| 901 | Kurlubahal | 217.4 | 385.6 | 0 | 0 | 0 | 0 | 0 | 0 | 0 | 0 | 0 |
| 902 | Ledapadar | 150 | 0 | 0 | 0 | 0 | 0 | 0 | 0 | 0 | 0 | 0 |
| 903 | Sukunapadar | 43.1 | 122.9 | 0 | 0 | 0 | 0 | 0 | 0 | 0 | 0 | 0 |
| 904 | Kumbhari | 267.4 | 394.6 | 0 | 0 | 0 | 0 | 0 | 0 | 0 | 0 | 0 |
| 905 | Salepara | 205 | 147 | 0 | 0 | 0 | 0 | 0 | 0 | 0 | 0 | 0 |
| 906 | Ghusuramunda | 603.2 | 123.8 | 0 | 0 | 0 | 0 | 0 | 0 | 0 | 0 | 0 |
| 907 | Barbandh | 219.5 | 136.5 | 0 | 0 | 0 | 0 | 0 | 0 | 0 | 0 | 0 |
| 908 | Babejuri | 91.8 | 208.2 | 0 | 0 | 0 | 0 | 0 | 0 | 0 | 0 | 0 |
| 909 | Balikhamar | 143.3 | 62.7 | 0 | 0 | 0 | 0 | 0 | 0 | 0 | 0 | 0 |
| 910 | Bijamal | 83.4 | 85.6 | 0 | 0 | 0 | 0 | 0 | 0 | 0 | 0 | 0 |
| 911 | Nuamunda | 193.7 | 35.3 | 0 | 0 | 0 | 0 | 0 | 0 | 0 | 0 | 0 |
| 912 | Govindpur | 78.5 | 7.5 | 0 | 0 | 0 | 0 | 0 | 0 | 0 | 0 | 0 |
| 913 | Jamilisar | 71.2 | 42.8 | 0 | 0 | 0 | 0 | 0 | 0 | 0 | 0 | 0 |
| 914 | Karla | 199.7 | 133.3 | 0 | 0 | 0 | 0 | 0 | 0 | 0 | 0 | 0 |
| 915 | Bankel | 229.6 | 72.4 | 0 | 0 | 0 | 0 | 0 | 0 | 0 | 0 | 0 |
| 916 | Pagania | 0 | 34.3 | 0 | 0 | 0 | 17.3 | 0 | 0 | 178.4 | 2.5 | 175.9 |
| 917 | Bahaduki | 0 | 18.5 | 0 | 0 | 0 | 8.1 | 0 | 0 | 96.4 | 0 | 96.4 |
| 918 | Brahmani | 0 | 184.7 | 0 | 0 | 0 | 44.5 | 0 | 0.5 | 263.3 | 0 | 263.3 |
| 919 | Barajura | 0 | 124.5 | 0 | 0 | 0 | 29.8 | 0 | 0.1 | 134.6 | 0 | 134.6 |
| 920 | Salepara | 0 | 108.6 | 0 | 0 | 0 | 30.2 | 0 | 0 | 94.2 | 0 | 94.2 |
| 921 | Gambharikhol | 0 | 30.7 | 0 | 0 | 0 | 29.6 | 0 | 0 | 120.7 | 0 | 120.7 |
| 922 | Muribahal | 0 | 74.6 | 0 | 0 | 0 | 43.2 | 0 | 0 | 282.1 | 0 | 282.1 |
| 923 | Ghantabahali | 0 | 47.7 | 0 | 0 | 0 | 28.1 | 0 | 0 | 190.2 | 0 | 190.2 |
| 924 | Dumerpara | 0 | 48.8 | 0 | 0 | 0 | 28.3 | 0 | 0 | 194.9 | 0 | 194.9 |
| 925 | Siletpara | 0 | 3.2 | 0 | 0 | 0 | 4.3 | 0 | 0 | 58.5 | 0 | 58.5 |
| 926 | Sindhpali | 0 | 70.3 | 0 | 0 | 0 | 0 | 0 | 0 | 55.7 | 2.2 | 53.5 |
| 927 | Tentulikhunti | 0 | 4.6 | 0 | 0 | 0 | 40.6 | 0 | 0 | 41.8 | 0 | 41.8 |
| 928 | Lakhana | 0 | 22.9 | 0 | 0 | 0 | 26.2 | 0 | 0.2 | 221.7 | 0 | 221.7 |
| 929 | Hadahada | 0 | 61.3 | 0 | 0 | 0 | 8.3 | 0 | 0.1 | 39.3 | 0 | 39.3 |
| 930 | Gargarbhal | 0 | 7.6 | 0 | 0 | 0 | 15.3 | 0 | 0 | 337.1 | 0 | 337.1 |
| 931 | Dandara | 0 | 197.4 | 0 | 0 | 0 | 2.3 | 0 | 0 | 282.3 | 0 | 282.3 |
| 932 | Dangarapada | 0 | 342.8 | 0 | 0 | 0 | 2.1 | 0 | 0 | 15 | 0 | 15 |
| 933 | Janipara | 0 | 3.6 | 0 | 0 | 0 | 7.1 | 0 | 0 | 93.4 | 0 | 93.4 |
| 934 | Bijghat | 0 | 15.7 | 0 | 0 | 0 | 15.7 | 0 | 0 | 123.6 | 0 | 123.6 |
| 935 | Makhapali | 0 | 14.8 | 0 | 0 | 0 | 21.7 | 0 | 0 | 76.5 | 0 | 76.5 |
| 936 | Sahajapani | 0 | 100.5 | 0 | 0 | 0 | 4.3 | 0 | 0 | 281.2 | 0 | 281.2 |

| Area irrigated by source (in hectare). | | | | | Name of three most important commodities manufactured | | | | |
|---|---|---|---|---|---|---|---|---|---|
| Canals ( C ) | Wells/Tube-wells(W/TW) | Tanks/Lakes(T/L) | Water Falls(WF) | Others(O) | First | Second | Third | Name of Village | Serial Number |
| 115 | 116 | 117 | 118 | 119 | 120 | 121 | 122 | 2 | 1 |
| 0 | 0 | 0 | 0 | 0 | | | | Kurlubahal | 901 |
| 0 | 0 | 0 | 0 | 0 | | | | Ledapadar | 902 |
| 0 | 0 | 0 | 0 | 0 | | | | Sukunapadar | 903 |
| 0 | 0 | 0 | 0 | 0 | | | | Kumbhari | 904 |
| 0 | 0 | 0 | 0 | 0 | | | | Salepara | 905 |
| 0 | 0 | 0 | 0 | 0 | | | | Ghusuramunda | 906 |
| 0 | 0 | 0 | 0 | 0 | | | | Barbandh | 907 |
| 0 | 0 | 0 | 0 | 0 | | | | Babejuri | 908 |
| 0 | 0 | 0 | 0 | 0 | | | | Balikhamar | 909 |
| 0 | 0 | 0 | 0 | 0 | | | | Bijamal | 910 |
| 0 | 0 | 0 | 0 | 0 | | | | Nuamunda | 911 |
| 0 | 0 | 0 | 0 | 0 | | | | Govindpur | 912 |
| 0 | 0 | 0 | 0 | 0 | | | | Jamilisar | 913 |
| 0 | 0 | 0 | 0 | 0 | | | | Karla | 914 |
| 0 | 0 | 0 | 0 | 0 | | | | Bankel | 915 |
| 2.5 | 0 | 0 | 0 | 0 | | | | Pagania | 916 |
| 0 | 0 | 0 | 0 | 0 | | | | Bahaduki | 917 |
| 0 | 0 | 0 | 0 | 0 | | | | Brahmani | 918 |
| 0 | 0 | 0 | 0 | 0 | | | | Barajura | 919 |
| 0 | 0 | 0 | 0 | 0 | | | | Salepara | 920 |
| 0 | 0 | 0 | 0 | 0 | | | | Gambharikhol | 921 |
| 0 | 0 | 0 | 0 | 0 | | | | Muribahal | 922 |
| 0 | 0 | 0 | 0 | 0 | | | | Ghantabahali | 923 |
| 0 | 0 | 0 | 0 | 0 | | | | Dumerpara | 924 |
| 0 | 0 | 0 | 0 | 0 | | | | Siletpara | 925 |
| 2.2 | 0 | 0 | 0 | 0 | | | | Sindhpali | 926 |
| 0 | 0 | 0 | 0 | 0 | | | | Tentulikhunti | 927 |
| 0 | 0 | 0 | 0 | 0 | | | | Lakhana | 928 |
| 0 | 0 | 0 | 0 | 0 | | | | Hadahada | 929 |
| 0 | 0 | 0 | 0 | 0 | | | | Gargarbhal | 930 |
| 0 | 0 | 0 | 0 | 0 | | | | Dandara | 931 |
| 0 | 0 | 0 | 0 | 0 | | | | Dangarapada | 932 |
| 0 | 0 | 0 | 0 | 0 | | | | Janipara | 933 |
| 0 | 0 | 0 | 0 | 0 | | | | Bijghat | 934 |
| 0 | 0 | 0 | 0 | 0 | | | | Makhapali | 935 |
| 0 | 0 | 0 | 0 | 0 | | | | Sahajapani | 936 |

| Sr.No. | Name village | Location code no. | Total area of the village ( in hectares rounded up to one decimal place) | Total population ( 2011 census ) | Number of households (2011 census) | Number of educational amenities available. (I the village , the distance range code viz; a fc Kms and c for 10+ kms of nearest place where is given). | | | | | | | | |
|---|---|---|---|---|---|---|---|---|---|---|---|---|---|---|
| | | | | | | Pre-Primary school (PP) | Primary school (P) | Middle school (M) | Secondary School (S) | Senior Secondary school (SS) | Degree college of arts science & commerce (ASC) | Engineering college(EC) | Medical college (MC) | Management institute (MI) |
| 1 | 2 | 3 | 4 | 5 | 6 | 7 | 8 | 9 | 10 | 11 | 12 | 13 | 14 | 15 |
| 937 | Malibahal | 421260 | 124 | 494 | 128 | | 1 a | b | c | c | c | c | c | |
| 938 | Salepara | 421261 | 158 | 355 | 90 | | 1 a | a | c | c | c | c | c | |
| 939 | Nuapara | 421262 | 103 | 406 | 89 | | 1 a | a | c | c | c | c | c | |
| 940 | Kudovata | 421277 | 130 | 271 | 64 | | 1 a | a | c | c | c | c | c | |
| 941 | Khapadara | 421278 | 155 | 357 | 87 | | 1 | 1 a | c | c | c | c | c | |
| 942 | Saraspara | 421279 | 233 | 793 | 185 | | 1 a | b | c | c | c | c | c | |
| 943 | Limpara | 421280 | 138 | 779 | 178 | | 1 a | a | c | c | c | c | c | |
| 944 | Kandenjhula | 421281 | 99 | 295 | 87 | a | a | a | c | c | c | c | c | |
| 945 | Phundelpadar | 421282 | 165 | 167 | 45 | | 1 a | a | c | c | c | c | c | |
| 946 | Debang | 421283 | 265 | 1048 | 277 | | 1 | 1 | 1 c | c | c | c | c | |
| 947 | Patrapali | 421284 | 240 | 1378 | 362 | | 1 a | a | c | c | c | c | c | |
| 948 | Ailabhata | 421285 | 226 | 285 | 64 | | 1 a | a | c | c | c | c | c | |
| 949 | Jamut | 421286 | 527 | 1093 | 278 | | 1 | 1 | 1 c | c | c | c | c | |
| 950 | Laripara | 421287 | 76 | 222 | 52 | a | a | a | c | c | c | c | c | |
| 951 | Chitramunda | 421306 | 234 | 498 | 129 | | 1 a | a | c | c | c | c | c | |
| 952 | Jhinkidungri | 421307 | 158 | 452 | 109 | | 1 a | a | c | c | c | c | c | |
| 953 | Gurunda | 421308 | 231 | 947 | 215 | | 1 | 1 | 1 c | c | c | c | c | |
| 954 | Bhoipara | 421309 | 206 | 1226 | 303 | | 1 a | a | c | c | c | c | c | |
| 955 | Kandakhal | 421310 | 132 | 565 | 146 | | 1 a | a | c | c | c | c | c | |
| 956 | Dumermunda` | 421311 | 74 | 64 | 18 | | 1 a | a | c | c | c | c | c | |
| 957 | Katadungri | 421312 | 153 | 645 | 153 | | 1 a | a | c | c | c | c | c | |
| 958 | Malpara | 421313 | 430 | 1456 | 389 | | 1 a | a | c | c | c | c | c | |
| 959 | Dhudukapara | 421314 | 166 | 450 | 123 | | 1 a | a | c | c | c | c | c | |
| 960 | Asurmunda | 421315 | 184 | 686 | 159 | | 1 | 1 a | c | c | c | c | c | |
| 961 | Ganrai | 421316 | 324 | 1667 | 446 | | 2 | 1 | 1 c | c | c | c | c | |
| 962 | Phatamunda | 421317 | 126 | 942 | 231 | | 1 a | a | c | c | c | c | c | |
| 963 | Siletpara | 421318 | 142 | 463 | 108 | | 1 b | a | c | c | c | c | c | |
| 964 | Bhormunda | 421319 | 16 | 60 | 17 | | 1 b | a | c | c | c | c | c | |
| 965 | Budhipadar | 421320 | 92 | 473 | 124 | | 1 b | a | c | c | c | c | c | |
| 966 | Bhairigubha | 421321 | 142 | 551 | 163 | | 1 b | a | c | c | c | c | c | |
| 967 | Goimunda | 421322 | 185 | 662 | 165 | | 1 | 1 a | c | c | c | c | c | |
| 968 | Pitapara | 421372 | 32 | 526 | 140 | | 1 | 1 a | c | c | c | c | c | |
| 969 | Salebhata | 421373 | 164 | 734 | 182 | | 1 a | b | c | c | c | c | c | |
| 970 | Tatopara | 421374 | 291 | 1352 | 377 | | 1 | 1 a | c | c | c | c | c | |
| 971 | Dungrigura | 421375 | 138 | 609 | 164 c | | 1 a | b | c | c | c | c | c | |
| 972 | Brahmanichhapar | 421376 | 303 | 0 | 0 | | | | | | | | | |

| f not available within or < 5 Kms, b for 5-10 e facility is available | | | | | Number of Medical Amenities available. (If not available within the village , the distance range code viz; a for < 5 Kms, b for 5-10 Kms and c for 10+ kms of nearest place where facility is available is given). | | | | | | | | | | | Number of Non-Government Medical Amenities available. | | | | | | | Name of Village | Serial Number |
|---|---|---|---|---|---|---|---|---|---|---|---|---|---|---|---|---|---|---|---|---|---|---|---|---|
| Polytechnic (Pt) | Vocational training school /ITI | Non-formal training centre (NFTC) | Special school for disabled (SSD) | Others (specify) | Community health centre (CHC) | Primary health centre (PHC) | Primary health sub centre (PHS) | Maternity and child welfare centre (MCW) | T.B. clinic (TBC) | Hospital-allopathic (HA) | Hospital-alternative medicine (HO) | Dispensary (D) | Veterinary hospital (VH) | Mobile health clinic (MHC) | Family welfare centre (FWC) | Charitable non Govt. hospital/Nursing home. | Medical practitioner with MBBS Degree | Medical practitioner with other degree | Medical practitioner with no degree | Traditional practitioner and faith healer . | Medicine Shop | Others | | |
| 16 | 17 | 18 | 19 | 20 | 21 | 22 | 23 | 24 | 25 | 26 | 27 | 28 | 29 | 30 | 31 | 32 | 33 | 34 | 35 | 36 | 37 | 38 | 2 | 1 |
| | | | | | c | b | b | c | c | c | b | c | c | c | c | 0 | 0 | 0 | 0 | 0 | 0 | 0 | Malibahal | 937 |
| | | | | | c | b | a | c | b | c | c | c | c | c | b | 0 | 0 | 0 | 0 | 0 | 0 | 0 | Salepara | 938 |
| | | | | | c | a | a | c | c | c | c | c | c | c | c | 0 | 0 | 0 | 0 | 0 | 0 | 0 | Nuapara | 939 |
| | | | | | b | b | b | c | c | c | b | c | c | c | c | 0 | 0 | 0 | 0 | 0 | 0 | 0 | Kudovata | 940 |
| | | | | | c | b | a | c | c | c | b | c | c | c | c | 0 | 0 | 0 | 0 | 0 | 0 | 0 | Khapadara | 941 |
| | | | | | c | b | a | c | c | c | b | c | c | b | c | 0 | 0 | 0 | 0 | 0 | 0 | 0 | Saraspara | 942 |
| | | | | | b | c | b | c | c | c | b | c | c | b | c | 0 | 0 | 0 | 0 | 0 | 0 | 0 | Limpara | 943 |
| | | | | | b | b | a | c | c | c | b | c | c | c | c | 0 | 0 | 0 | 0 | 0 | 0 | 0 | Kandenjhula | 944 |
| | | | | | c | c | a | c | c | c | b | c | c | c | c | 0 | 0 | 0 | 0 | 0 | 0 | 0 | Phundelpadar | 945 |
| | | | | | c | c | a | c | c | c | b | c | c | c | c | 0 | 0 | 0 | 0 | 0 | 0 | 0 | Debang | 946 |
| | | | | | c | c | | 1 c | c | c | b | | 1 c | c | c | 0 | 0 | 0 | 0 | 0 | 3 | 0 | Patrapali | 947 |
| | | | | | c | c | b | c | c | c | b | c | c | c | c | 0 | 0 | 0 | 0 | 0 | 0 | 0 | Ailabhata | 948 |
| | | | | | c | c | b | c | c | c | b | c | c | c | c | 0 | 0 | 0 | 0 | 0 | 0 | 0 | Jamut | 949 |
| | | | | | c | b | a | c | c | c | b | c | c | c | c | 0 | 0 | 0 | 0 | 0 | 0 | 0 | Laripara | 950 |
| | | | | | c | b | a | c | c | c | b | c | c | c | c | 0 | 0 | 0 | 0 | 0 | 0 | 0 | Chitramunda | 951 |
| | | | | | c | b | c | c | c | c | b | c | c | c | c | 0 | 0 | 0 | 0 | 0 | 0 | 0 | Jhinkidungri | 952 |
| | | | | | c | b | b | c | c | c | c | c | c | c | c | 0 | 0 | 0 | 0 | 0 | 0 | 0 | Gurunda | 953 |
| | | | | | c | a | | 1 c | c | c | b | c | c | c | c | 0 | 0 | 0 | 0 | 0 | 3 | 0 | Bhoipara | 954 |
| | | | | | c | b | b | c | c | c | b | c | c | c | c | 0 | 0 | 0 | 0 | 0 | 0 | 0 | Kandakhal | 955 |
| | | | | | c | a | c | c | c | c | b | c | c | c | c | 0 | 0 | 0 | 0 | 0 | 0 | 0 | Dumermunda` | 956 |
| | | | | | c | b | c | c | b | c | b | c | c | c | c | 0 | 0 | 0 | 0 | 0 | 0 | 0 | Katadungri | 957 |
| | | | | | c | b | | 1 c | c | c | b | c | c | c | c | 0 | 0 | 0 | 0 | 0 | 3 | 0 | Malpara | 958 |
| | | | | | c | c | c | c | c | c | b | c | c | c | c | 0 | 0 | 0 | 0 | 0 | 0 | 0 | Dhudukapara | 959 |
| | | | | | c | b | c | c | c | c | b | c | c | c | c | 0 | 0 | 0 | 0 | 0 | 0 | 0 | Asurmunda | 960 |
| | | | | | c | b | a | c | c | c | b | c | c | c | c | 0 | 0 | 0 | 0 | 0 | 0 | 0 | Ganrai | 961 |
| | | | | | c | b | a | c | c | c | c | c | c | c | c | 0 | 0 | 0 | 0 | 0 | 0 | 0 | Phatamunda | 962 |
| | | | | | c | b | b | c | c | c | b | c | c | b | c | 0 | 0 | 0 | 0 | 0 | 0 | 0 | Siletpara | 963 |
| | | | | | b | b | a | c | c | c | b | c | c | c | c | 0 | 0 | 0 | 0 | 0 | 0 | 0 | Bhormunda | 964 |
| | | | | | c | c | a | c | c | c | b | c | c | c | c | 0 | 0 | 0 | 0 | 0 | 0 | 0 | Budhipadar | 965 |
| | | | | | c | b | b | c | c | a | a | c | c | c | c | 0 | 0 | 0 | 0 | 0 | 0 | 0 | Bhairigubha | 966 |
| | | | | | c | b | a | c | c | a | b | c | c | c | c | 0 | 0 | 0 | 0 | 0 | 0 | 0 | Goimunda | 967 |
| | | | c | | c | c | a | c | c | c | a | c | a | c | c | 0 | 0 | 0 | 0 | 0 | 0 | 0 | Pitapara | 968 |
| c | c | c | c | | c | c | a | c | c | c | c | a | c | c | c | 0 | 0 | 0 | 0 | 0 | 0 | 0 | Salebhata | 969 |
| | | | c | | c | c | b | c | c | c | a | c | a | b | c | 0 | 0 | 0 | 0 | 0 | 0 | 0 | Tatopara | 970 |
| c | c | c | c | | b | c | a | c | c | c | c | c | c | c | c | 0 | 0 | 0 | 0 | 0 | 0 | 0 | Dungrigura | 971 |
| | | | | | | | | | | | | | | | | | | | | | | | Brahmanichhapar | 972 |

| Serial Number | Name of Village | Availability of drinking water - Yes / No | | | | | | | | Availability of toilet & others Yes / No | | | | Communication and transport facilities (l except for Village Pin Code ,If not availabl viz; a for < 5 Kms, b for 5-10 Kms and c f available is given). | | | | | | | |
|---|---|---|---|---|---|---|---|---|---|---|---|---|---|---|---|---|---|---|---|---|---|
| | | Tap water (Treated/Untreated) | Well water (Covered / Uncovered well) | Hand Pump | Tube wells / Bore well | Spring | River / Canal | Tank / Pond / Lake | Others | Community toilet including bath. | Community toilet excluding bath. | Rural sanitary mart or sanitary hardware outlet available near the village. | Community bio- gas or recycle of waste for productive use. | Post office(PO) | Sub post office (SPO) | Post & Telegraph office (P&TO) | Village Pin Code | Telephones (Land lines) | Public call office (PCO) | Mobile phone coverage | Internet cafes/ Common service centre (CSC) |
| 1 | 2 | 39 | 40 | 41 | 42 | 43 | 44 | 45 | 46 | 47 | 48 | 49 | 50 | 51 | 52 | 53 | 54 | 55 | 56 | 57 | 58 |
| 937 | Malibahal | No | No | Yes | No | No | No | No | No | No | No | No | No | c | c | c | 767037 | c | c | Yes | c |
| 938 | Salepara | No | No | Yes | No | No | No | No | No | No | No | No | No | c | c | c | 767040 | c | c | Yes | c |
| 939 | Nuapara | No | No | Yes | No | No | No | No | No | No | No | No | No | c | c | c | 767040 | c | c | c | c |
| 940 | Kudovata | No | No | Yes | No | No | No | No | No | No | No | No | No | c | c | c | 767040 | c | c | Yes | b |
| 941 | Khapadara | No | No | Yes | No | No | No | No | No | No | No | No | No | c | c | c | 767040 | c | c | Yes | c |
| 942 | Saraspara | No | No | Yes | No | No | No | No | No | No | No | No | No | c | c | c | 767037 | c | c | Yes | c |
| 943 | Limpara | No | No | Yes | No | No | No | No | No | No | No | No | No | c | c | c | 767037 | c | c | Yes | c |
| 944 | Kandenjhula | No | Yes | Yes | No | No | No | No | No | No | No | No | No | c | c | c | 767037 | Yes | | Yes | c |
| 945 | Phundelpadar | No | Yes | Yes | No | No | No | No | No | No | No | No | No | c | c | c | 767037 | c | c | Yes | c |
| 946 | Debang | No | No | Yes | No | No | No | No | No | No | No | No | No | c | c | c | 767037 | Yes | | Yes | c |
| 947 | Patrapali | No | No | Yes | No | No | No | No | No | No | No | No | No | Yes | c | c | 767037 | Yes | | Yes | c |
| 948 | Ailabhata | No | No | Yes | No | No | No | No | No | No | No | No | No | c | c | c | 767037 | c | c | Yes | c |
| 949 | Jamut | No | No | Yes | No | No | No | No | No | No | No | No | No | c | c | c | 767037 | Yes | | Yes | c |
| 950 | Laripara | No | No | Yes | No | No | No | No | No | No | No | No | No | c | c | c | 767037 | c | c | Yes | c |
| 951 | Chitramunda | No | No | Yes | No | No | No | No | No | No | No | No | No | c | c | c | 767040 | c | c | Yes | c |
| 952 | Jhinkidungri | No | No | Yes | No | No | No | No | No | No | No | No | No | c | c | c | 767040 | c | c | Yes | c |
| 953 | Gurunda | No | No | Yes | No | No | No | No | No | No | No | No | No | c | c | c | 767040 | Yes | | Yes | c |
| 954 | Bhoipara | No | No | Yes | No | Yes | No | No | No | No | No | No | No | c | c | c | 767040 | Yes | | Yes | c |
| 955 | Kandakhal | No | No | Yes | No | No | No | No | No | No | No | No | No | c | c | c | 767037 | Yes | | Yes | c |
| 956 | Dumermunda` | No | No | Yes | No | No | No | No | No | No | No | No | No | c | c | c | 767037 | c | c | c | c |
| 957 | Katadungri | No | No | Yes | No | No | No | No | No | No | No | No | No | c | c | c | 767037 | c | c | Yes | c |
| 958 | Malpara | No | No | Yes | No | No | No | No | No | No | No | No | No | c | c | c | 767037 | Yes | | Yes | c |
| 959 | Dhudukapara | No | No | Yes | No | No | No | No | No | No | No | No | No | c | c | c | 767037 | c | c | Yes | c |
| 960 | Asurmunda | No | No | Yes | No | No | No | No | No | No | No | No | No | c | c | c | 767037 | Yes | | Yes | c |
| 961 | Ganrai | No | No | Yes | No | No | No | No | No | No | No | No | No | Yes | c | c | 767037 | Yes | | Yes | c |
| 962 | Phatamunda | No | No | Yes | No | No | No | No | No | No | No | No | No | c | c | c | 767037 | Yes | | Yes | c |
| 963 | Siletpara | No | No | Yes | No | No | No | No | No | No | No | No | No | c | c | c | 767037 | c | c | Yes | c |
| 964 | Bhormunda | No | Yes | Yes | No | No | No | No | No | No | No | No | No | c | c | c | 767040 | c | c | Yes | c |
| 965 | Budhipadar | No | No | Yes | No | No | No | No | No | No | No | No | No | c | c | c | 767040 | c | c | Yes | c |
| 966 | Bhairigubha | No | No | Yes | No | No | No | No | No | No | No | No | No | c | c | c | 767040 | Yes | | Yes | c |
| 967 | Goimunda | No | No | Yes | No | No | No | No | No | No | No | No | No | Yes | c | c | 767040 | c | c | Yes | c |
| 968 | Pitapara | No | Yes | Yes | No | No | No | Yes | No | No | No | No | No | a | c | c | 767033 | c | c | Yes | c |
| 969 | Salebhata | No | Yes | Yes | No | No | No | Yes | No | No | No | No | No | a | c | c | 767033 | Yes | | Yes | c |
| 970 | Tatopara | No | Yes | Yes | No | No | No | Yes | No | No | No | No | No | Yes | c | c | 767033 | Yes | | Yes | c |
| 971 | Dungrigura | No | Yes | Yes | No | No | No | Yes | No | No | No | No | No | a | c | c | 767033 | c | c | Yes | c |
| 972 | Brahmanichhapar | | | | | | | | | | | | | | | | | | | | |

If amenities available code -Yes is given
le within the village , the distance range code
for 10+ kms of nearest place where facility is

Village connected to highways,village roads, banks & credit societies (If amenities
range code viz; a for < 5 Kms, b for 5-10 Kms and c for 10+

| Private courier facility | Bus service (Public & Private) | Railway stations | Auto/Modified Autos | Taxis and Vans | Tractors | Cycle-pulled rickshaws(Manual & Machine driven) | Carts driven by animals | Sea /River ferry service | Connected to national highway(NH) | Connected to state highway(SH) | Connected to major district road (MDR) | Connected to others district road | Pucca roads | Kutchcha roads | Name of Village | Serial Number |
|---|---|---|---|---|---|---|---|---|---|---|---|---|---|---|---|---|
| 59 | 60 | 61 | 62 | 63 | 64 | 65 | 66 | 67 | 68 | 69 | 70 | 71 | 72 | 73 | 2 | 1 |
| c | c | c | c | c | c | Yes | c | c | c | c | c | c | c | Yes | Malibahal | 937 |
| c | c | c | c | b | c | Yes | c | c | c | b | b | c | c | Yes | Salepara | 938 |
| c | c | c | c | c | c | Yes | c | c | c | c | c | c | c | Yes | Nuapara | 939 |
| b | c | c | c | c | c | Yes | c | c | c | c | c | c | c | Yes | Kudovata | 940 |
| c | c | c | c | c | c | Yes | c | c | c | c | c | c | c | Yes | Khapadara | 941 |
| c | c | c | c | c | c | Yes | Yes | c | c | c | c | c | c | Yes | Saraspara | 942 |
| c | c | c | c | c | c | Yes | Yes | c | c | c | c | c | c | Yes | Limpara | 943 |
| c | c | c | c | c | c | Yes | c | c | c | c | c | c | c | Yes | Kandenjhula | 944 |
| c | c | b | c | c | c | Yes | c | c | c | c | c | c | Yes | Yes | Phundelpadar | 945 |
| c | c | c | c | c | c | Yes | Yes | c | c | c | c | c | c | Yes | Debang | 946 |
| c | c | c | c | a | c | Yes | Yes | c | | a | a | c | Yes | Yes | Patrapali | 947 |
| c | c | c | c | c | c | Yes | c | c | c | c | c | c | c | Yes | Ailabhata | 948 |
| c | c | c | b | c | c | Yes | Yes | c | c | c | c | c | c | Yes | Jamut | 949 |
| c | c | c | c | a | c | Yes | c | c | c | c | c | c | c | Yes | Laripara | 950 |
| c | c | c | c | c | c | Yes | c | c | c | c | c | c | c | Yes | Chitramunda | 951 |
| c | c | c | c | c | c | Yes | c | c | c | c | c | c | c | Yes | Jhinkidungri | 952 |
| c | c | c | c | c | c | Yes | Yes | c | c | c | c | c | c | Yes | Gurunda | 953 |
| c | Yes | c | c | c | c | Yes | Yes | c | c | c | c | c | Yes | Yes | Bhoipara | 954 |
| c | c | c | c | c | c | Yes | Yes | c | c | c | c | c | c | Yes | Kandakhal | 955 |
| c | c | c | c | c | c | Yes | c | c | c | c | c | c | c | Yes | Dumermunda` | 956 |
| c | c | c | c | c | c | Yes | Yes | c | c | c | c | c | c | Yes | Katadungri | 957 |
| c | Yes | c | c | c | c | Yes | Yes | c | c | c | c | c | c | Yes | Malpara | 958 |
| c | c | c | c | c | c | Yes | c | c | c | c | c | c | c | Yes | Dhudukapara | 959 |
| c | c | c | c | c | c | Yes | Yes | c | c | c | c | c | c | Yes | Asurmunda | 960 |
| c | c | c | Yes | c | Yes | Yes | Yes | c | | c | c | c | Yes | Yes | Ganrai | 961 |
| c | c | c | c | c | c | Yes | Yes | c | c | c | c | c | c | Yes | Phatamunda | 962 |
| c | c | c | c | c | c | Yes | c | c | c | c | c | c | c | Yes | Siletpara | 963 |
| c | c | c | c | c | c | Yes | c | c | c | c | c | c | c | Yes | Bhormunda | 964 |
| c | c | c | c | c | c | Yes | c | c | c | c | c | c | c | Yes | Budhipadar | 965 |
| c | c | c | c | c | c | Yes | Yes | c | c | c | c | c | c | Yes | Bhairigubha | 966 |
| c | c | c | c | c | c | Yes | Yes | c | | c | c | c | c | Yes | Goimunda | 967 |
| c | c | c | c | b | Yes | Yes | Yes | a | a | b | b | Yes | Yes | Yes | Pitapara | 968 |
| c | b | c | c | c | Yes | Yes | Yes | a | a | c | c | b | b | Yes | Salebhata | 969 |
| c | b | c | c | c | a | Yes | Yes | c | | c | c | Yes | Yes | Yes | Tatopara | 970 |
| c | Yes | c | c | c | a | Yes | Yes | a | a | c | c | a | Yes | Yes | Dungrigura | 971 |
| | | | | | | | | | | | | | | | Brahmanichhapar | 972 |

s available code -Yes is given, If not available within the village , the distance - kms of nearest place where facility is available is given).

Availability of miscellaneous facilities (If amenities available code -Yes is gi available within the village , the distance range code viz; a for < 5 Kms, b f and c for 10+ kms of nearest place where facility is available is given).

| Serial Number | Name of Village | Water bounded macadam(WBM) roads | Navigable waterway (river/canal)(NW) | Footpaths (FP) | Commercial & Co-operative Banks | ATM | Agricultural Credit Societies | Self-Help Group (SHG) | Public distribution system (PDS) shop | Mandis / Regular market | Weekly Haat | Agricultural marketing society | Integrated Child Development Scheme (Nutritional Centres) | Anganwadi Centre (Nutritional Centres) | Others (Nutritional Centres) | ASHA (Accredited Social Health Activist) | Community centre with/without TV | Sports Field, | Sports Club / Recreation Centre | Cinema / Video Hall | Public Library | Public Reading Room |
|---|---|---|---|---|---|---|---|---|---|---|---|---|---|---|---|---|---|---|---|---|---|---|
| 1 | 2 | 74 | 75 | 76 | 77 | 78 | 79 | 80 | 81 | 82 | 83 | 84 | 85 | 86 | 87 | 88 | 89 | 90 | 91 | 92 | 93 | 94 |
| 937 | Malibahal | b | c | Yes | c | c | c | a | b | a | b | b | b | Yes | b | Yes | b | b | a | b | c | b |
| 938 | Salepara | c | c | Yes | c | c | c | b | b | a | b | b | b | Yes | b | Yes | b | b | b | b | b | b |
| 939 | Nuapara | c | c | Yes | c | c | c | b | b | a | a | b | b | Yes | b | Yes | b | b | b | b | c | b |
| 940 | Kudovata | c | c | Yes | c | c | Yes | b | a | Yes | c | a | a | a | a | Yes | a | a | b | a | c | b |
| 941 | Khapadara | c | c | Yes | c | c | c | b | a | Yes | c | a | a | Yes | a | Yes | a | a | b | a | b | b |
| 942 | Saraspara | c | c | Yes | b | b | b | Yes | a | b | b | a | a | Yes | a | Yes | a | a | b | a | b | b |
| 943 | Limpara | c | c | Yes | c | c | c | Yes | a | Yes | b | a | a | Yes | a | Yes | a | a | b | a | c | b |
| 944 | Kandenjhula | c | c | Yes | c | c | c | a | b | a | b | b | b | b | b | Yes | b | b | b | b | c | a |
| 945 | Phundelpadar | b | c | Yes | c | c | c | a | a | Yes | b | a | a | a | a | Yes | a | a | a | a | c | a |
| 946 | Debang | b | c | Yes | c | c | c | Yes | c | a | b | c | c | Yes | c | Yes | c | Yes | Yes | c | b | a |
| 947 | Patrapali | c | c | Yes | c | c | c | Yes | a | b | b | a | a | Yes | a | Yes | a | Yes | Yes | a | b | a |
| 948 | Ailabhata | c | c | Yes | c | c | c | b | a | b | b | a | a | a | a | Yes | a | a | a | a | c | b |
| 949 | Jamut | c | c | Yes | b | b | b | Yes | b | b | b | b | b | Yes | b | Yes | b | Yes | Yes | b | c | b |
| 950 | Laripara | b | c | Yes | b | b | b | b | b | b | a | b | b | b | b | Yes | b | b | a | b | c | b |
| 951 | Chitramunda | b | c | Yes | b | b | b | a | a | a | b | a | a | Yes | a | Yes | a | a | a | a | c | a |
| 952 | Jhinkidungri | a | c | Yes | b | b | b | a | a | a | b | a | a | Yes | a | Yes | a | a | a | a | b | a |
| 953 | Gurunda | c | c | Yes | b | b | b | Yes | Yes | a | b | a | a | Yes | a | Yes | a | a | a | a | b | b |
| 954 | Bhoipara | a | c | Yes | b | b | Yes | Yes | a | a | a | a | a | Yes | a | Yes | a | Yes | Yes | a | b | b |
| 955 | Kandakhal | c | c | Yes | b | b | b | Yes | b | a | a | b | b | Yes | b | Yes | b | b | b | b | b | b |
| 956 | Dumermunda` | b | c | Yes | b | b | b | b | a | a | b | a | a | a | a | c | a | a | a | a | b | b |
| 957 | Katadungri | c | c | Yes | c | c | c | Yes | a | a | b | a | a | Yes | a | Yes | a | a | a | a | b | b |
| 958 | Malpara | c | c | Yes | c | c | c | Yes | a | a | a | a | a | Yes | a | Yes | a | Yes | Yes | a | b | a |
| 959 | Dhudukapara | a | c | Yes | b | b | b | b | a | c | b | a | a | Yes | a | Yes | a | a | a | a | b | b |
| 960 | Asurmunda | c | c | Yes | c | c | c | Yes | a | b | a | a | a | Yes | a | Yes | a | a | b | a | a | b |
| 961 | Ganrai | c | c | Yes | c | c | c | Yes | a | a | a | a | Yes | Yes | a | Yes | a | Yes | Yes | a | a | b |
| 962 | Phatamunda | c | c | Yes | c | c | c | Yes | Yes | b | b | a | a | Yes | a | Yes | a | a | a | a | a | b |
| 963 | Siletpara | b | c | Yes | c | c | c | a | a | b | a | a | a | Yes | a | Yes | a | a | a | a | a | b |
| 964 | Bhormunda | b | c | Yes | c | c | c | b | b | a | b | b | b | b | b | c | b | b | b | b | a | b |
| 965 | Budhipadar | c | c | Yes | c | c | Yes | b | a | b | b | a | a | Yes | a | Yes | a | a | a | a | a | a |
| 966 | Bhairigubha | c | c | Yes | b | b | b | Yes | a | b | b | a | a | Yes | a | Yes | a | a | a | a | b | a |
| 967 | Goimunda | b | c | Yes | b | b | Yes | Yes | a | Yes | b | a | a | Yes | a | Yes | a | a | b | a | b | b |
| 968 | Pitapara | c | a | Yes | c | c | c | Yes | a | a | a | a | a | Yes | a | Yes | a | a | a | a | b | c |
| 969 | Salebhata | c | Yes | Yes | c | c | c | Yes | Yes | a | b | c | c | Yes | b | Yes | b | b | a | c | a | b |
| 970 | Tatopara | b | c | Yes | c | c | c | Yes | a | b | a | a | Yes | Yes | a | Yes | a | Yes | Yes | a | a | b |
| 971 | Dungrigura | b | a | Yes | c | c | c | Yes | Yes | a | b | c | c | Yes | b | Yes | b | b | a | c | c | a |
| 972 | Brahmanichhapar | | | | | | | | | | | | | | | | | | | | | |

| iven, If not or 5-10 Kms | | | Availability of electricity (Yes/No) | | | | Nearest Town | | Name of Village | Serial Number |
|---|---|---|---|---|---|---|---|---|---|---|
| Newspaper Supply | Assembly Polling station | Birth & Death Registration Office | Power Supply for Domestic Use (ED) | Power Supply for Agricultural Use (EAG) | Power Supply for Commercial Use (EC) | Power Supply for All Uses (EA) | Name | Distance range code i.e. a for < 5 Kms, b for 5-10 Kms and c for 10+ kms . | | |
| 95 | 96 | 97 | 98 | 99 | 100 | 101 | 102 | 103 | 2 | 1 |
| Yes | b | b | No | No | No | No | KANTABANJI | c | Malibahal | 937 |
| Yes | a | b | No | No | No | No | KANTABANJI | c | Salepara | 938 |
| Yes | b | a | No | No | No | No | KANTABANJI | c | Nuapara | 939 |
| Yes | a | b | No | No | No | No | KANTABANJI | c | Kudovata | 940 |
| Yes | a | b | No | No | No | No | KANTABANJI | c | Khapadara | 941 |
| Yes | Yes | b | No | No | No | No | KANTABANJI | c | Saraspara | 942 |
| Yes | Yes | c | No | No | No | No | KANTABANJI | c | Limpara | 943 |
| Yes | b | b | No | No | No | No | KANTABANJI | c | Kandenjhula | 944 |
| Yes | a | c | No | No | No | No | KANTABANJI | c | Phundelpadar | 945 |
| Yes | Yes | c | No | No | No | No | KANTABANJI | c | Debang | 946 |
| Yes | Yes | c | No | No | No | No | KANTABANJI | c | Patrapali | 947 |
| Yes | a | c | No | No | No | No | KANTABANJI | c | Ailabhata | 948 |
| Yes | Yes | c | No | No | No | No | KANTABANJI | c | Jamut | 949 |
| Yes | b | b | No | No | No | No | KANTABANJI | c | Laripara | 950 |
| Yes | b | b | No | No | No | No | KANTABANJI | c | Chitramunda | 951 |
| Yes | a | b | No | No | No | No | KANTABANJI | c | Jhinkidungri | 952 |
| Yes | Yes | b | No | No | No | No | KANTABANJI | c | Gurunda | 953 |
| Yes | Yes | a | No | No | No | No | KANTABANJI | c | Bhoipara | 954 |
| Yes | Yes | b | No | No | No | No | TITLAGARH | c | Kandakhal | 955 |
| a | a | a | No | No | No | No | TITLAGARH | c | Dumermunda` | 956 |
| Yes | Yes | b | No | No | No | No | TITLAGARH | c | Katadungri | 957 |
| Yes | Yes | b | No | No | No | No | TITLAGARH | c | Malpara | 958 |
| Yes | a | c | No | No | No | No | TITLAGARH | c | Dhudukapara | 959 |
| Yes | Yes | b | No | No | No | No | TITLAGARH | c | Asurmunda | 960 |
| Yes | Yes | b | No | No | No | No | TITLAGARH | c | Ganrai | 961 |
| Yes | Yes | b | No | No | No | No | TITLAGARH | c | Phatamunda | 962 |
| Yes | a | b | No | No | No | No | TITLAGARH | c | Siletpara | 963 |
| b | b | b | No | No | No | No | KANTABANJI | c | Bhormunda | 964 |
| Yes | a | c | No | No | No | No | KANTABANJI | c | Budhipadar | 965 |
| Yes | Yes | b | No | No | No | No | TITLAGARH | c | Bhairigubha | 966 |
| Yes | Yes | b | No | No | No | No | KANTABANJI | c | Goimunda | 967 |
| Yes | Yes | c | Yes | No | No | No | TITLAGARH | c | Pitapara | 968 |
| Yes | a | c | Yes | Yes | No | No | TITLAGARH | c | Salebhata | 969 |
| Yes | Yes | c | Yes | No | No | No | TITLAGARH | c | Tatopara | 970 |
| Yes | Yes | c | Yes | No | No | No | TITLAGARH | c | Dungrigura | 971 |
| | | | | | | | TITLAGARH | c | Brahmanichhapar | 972 |

Land Use

| Serial Number | Name of Village | Area under different types of land use ( in hectares rounded up to one decimal place) | | | | | | | | | | |
|---|---|---|---|---|---|---|---|---|---|---|---|---|
| | | Forests | Area under Non-agricultural Uses | Barren and Un-cultivable land | Permanent Pastures and Other Grazing Lands | Land Under Miscellaneous Tree Crops etc. | Culturable Waste Land | Fallow lands other than current fallows | Current Fallows | Net Area Sown | Total Irrigated Land Area | Total Un-irrigated Land Area |
| 1 | 2 | 104 | 105 | 106 | 107 | 108 | 109 | 110 | 111 | 112 | 113 | 114 |
| 937 | Malibahal | 0 | 25.7 | 0 | 0 | 0 | 2.2 | 0 | 0 | 96.1 | 0 | 96.1 |
| 938 | Salepara | 0 | 47.8 | 0 | 0 | 0 | 2.4 | 0 | 0 | 107.8 | 0 | 107.8 |
| 939 | Nuapara | 0 | 21.2 | 0 | 0 | 0 | 2.1 | 0 | 0 | 79.6 | 0 | 79.6 |
| 940 | Kudovata | 0 | 33.3 | 0 | 0 | 0 | 2.2 | 0 | 0 | 94.4 | 0 | 94.4 |
| 941 | Khapadara | 0 | 33.3 | 0 | 0 | 0 | 2.1 | 0 | 0 | 119.6 | 0 | 119.6 |
| 942 | Saraspara | 0 | 73 | 0 | 0 | 0 | 2.4 | 0 | 0 | 157.7 | 0 | 157.7 |
| 943 | Limpara | 0 | 41.8 | 0 | 0 | 0 | 26.6 | 0 | 0 | 69.6 | 0 | 69.6 |
| 944 | Kandenjhula | 0 | 10 | 0 | 0 | 0 | 9 | 0 | 0 | 80 | 0 | 80 |
| 945 | Phundelpadar | 0 | 9.1 | 0 | 0 | 0 | 7.1 | 0 | 0 | 148.8 | 0 | 148.8 |
| 946 | Debang | 0 | 74 | 0 | 0 | 0 | 18.9 | 0 | 0 | 172.1 | 0 | 172.1 |
| 947 | Patrapali | 0 | 79.1 | 0 | 0 | 0 | 8 | 0 | 0 | 152.8 | 0 | 152.8 |
| 948 | Ailabhata | 0 | 40.2 | 0 | 0 | 0 | 98.2 | 0 | 0 | 87.6 | 0 | 87.6 |
| 949 | Jamut | 0 | 234.3 | 0 | 0 | 0 | 35.3 | 0 | 0 | 257.4 | 0 | 257.4 |
| 950 | Laripara | 0 | 3.1 | 0 | 0 | 0 | 11.4 | 0 | 0 | 61.4 | 0 | 61.4 |
| 951 | Chitramunda | 0 | 54.9 | 0 | 0 | 0 | 2.2 | 0 | 0 | 176.9 | 0 | 176.9 |
| 952 | Jhinkidungri | 0 | 43.9 | 0 | 0 | 0 | 1.2 | 0 | 0 | 112.9 | 0 | 112.9 |
| 953 | Gurunda | 0 | 58.6 | 0 | 0 | 0 | 4.7 | 0 | 0 | 167.7 | 0 | 167.7 |
| 954 | Bhoipara | 0 | 57.2 | 0 | 0 | 0 | 8 | 0 | 0 | 140.8 | 0 | 140.8 |
| 955 | Kandakhal | 0 | 58.1 | 0 | 0 | 0 | 5.3 | 0 | 0 | 68.6 | 0 | 68.6 |
| 956 | Dumermunda` | 0 | 38.1 | 0 | 0 | 0 | 2.2 | 0 | 0 | 33.7 | 0 | 33.7 |
| 957 | Katadungri | 0 | 34 | 0 | 0 | 0 | 3.6 | 0 | 0 | 115.4 | 0 | 115.4 |
| 958 | Malpara | 0 | 28 | 0 | 0 | 0 | 72.7 | 0 | 0 | 329.2 | 0 | 329.2 |
| 959 | Dhudukapara | 0 | 51.6 | 0 | 0 | 0 | 2.2 | 0 | 0 | 112.2 | 0 | 112.2 |
| 960 | Asurmunda | 0 | 136.5 | 0 | 0 | 0 | 8.1 | 0 | 0 | 39.4 | 0 | 39.4 |
| 961 | Ganrai | 0 | 107.2 | 0 | 0 | 0 | 2.2 | 0 | 0 | 214.5 | 0 | 214.5 |
| 962 | Phatamunda | 0 | 25.9 | 0 | 0 | 0 | 2.4 | 0 | 0 | 97.7 | 0 | 97.7 |
| 963 | Siletpara | 0 | 29.2 | 0 | 0 | 0 | 2.6 | 0 | 0 | 110.2 | 0 | 110.2 |
| 964 | Bhormunda | 0 | 0.6 | 0 | 0 | 0 | 0 | 0 | 0 | 15.4 | 0 | 15.4 |
| 965 | Budhipadar | 0 | 46 | 0 | 0 | 0 | 4.9 | 0 | 0 | 41.1 | 0 | 41.1 |
| 966 | Bhairigubha | 0 | 98.6 | 0 | 0 | 0 | 1.1 | 0 | 0 | 42.3 | 0 | 42.3 |
| 967 | Goimunda | 0 | 55.8 | 0 | 0 | 0 | 1.4 | 0 | 0 | 127.9 | 0 | 127.9 |
| 968 | Pitapara | 0 | 32 | 0 | 0 | 0 | 0 | 0 | 0 | 0 | 0 | 0 |
| 969 | Salebhata | 0 | 164 | 0 | 0 | 0 | 0 | 0 | 0 | 0 | 0 | 0 |
| 970 | Tatopara | 0 | 291 | 0 | 0 | 0 | 0 | 0 | 0 | 0 | 0 | 0 |
| 971 | Dungrigura | 8.5 | 129.5 | 0 | 0 | 0 | 0 | 0 | 0 | 0 | 0 | 0 |
| 972 | Brahmanichhapar | 303 | 0 | 0 | 0 | 0 | 0 | 0 | 0 | 0 | 0 | 0 |

| Area irrigated by source (in hectare). | | | | | Name of three most important commodities manufactured | | | | |
|---|---|---|---|---|---|---|---|---|---|
| Canals ( C ) | Wells/Tube-wells(W/TW) | Tanks/Lakes(T/L) | Water Falls(WF) | Others(O) | First | Second | Third | Name of Village | Serial Number |
| 115 | 116 | 117 | 118 | 119 | 120 | 121 | 122 | 2 | 1 |
| 0 | 0 | 0 | 0 | 0 | | | | Malibahal | 937 |
| 0 | 0 | 0 | 0 | 0 | | | | Salepara | 938 |
| 0 | 0 | 0 | 0 | 0 | | | | Nuapara | 939 |
| 0 | 0 | 0 | 0 | 0 | | | | Kudovata | 940 |
| 0 | 0 | 0 | 0 | 0 | | | | Khapadara | 941 |
| 0 | 0 | 0 | 0 | 0 | | | | Saraspara | 942 |
| 0 | 0 | 0 | 0 | 0 | | | | Limpara | 943 |
| 0 | 0 | 0 | 0 | 0 | | | | Kandenjhula | 944 |
| 0 | 0 | 0 | 0 | 0 | | | | Phundelpadar | 945 |
| 0 | 0 | 0 | 0 | 0 | | | | Debang | 946 |
| 0 | 0 | 0 | 0 | 0 | | | | Patrapali | 947 |
| 0 | 0 | 0 | 0 | 0 | | | | Ailabhata | 948 |
| 0 | 0 | 0 | 0 | 0 | | | | Jamut | 949 |
| 0 | 0 | 0 | 0 | 0 | | | | Laripara | 950 |
| 0 | 0 | 0 | 0 | 0 | | | | Chitramunda | 951 |
| 0 | 0 | 0 | 0 | 0 | | | | Jhinkidungri | 952 |
| 0 | 0 | 0 | 0 | 0 | | | | Gurunda | 953 |
| 0 | 0 | 0 | 0 | 0 | | | | Bhoipara | 954 |
| 0 | 0 | 0 | 0 | 0 | | | | Kandakhal | 955 |
| 0 | 0 | 0 | 0 | 0 | | | | Dumermunda` | 956 |
| 0 | 0 | 0 | 0 | 0 | | | | Katadungri | 957 |
| 0 | 0 | 0 | 0 | 0 | | | | Malpara | 958 |
| 0 | 0 | 0 | 0 | 0 | | | | Dhudukapara | 959 |
| 0 | 0 | 0 | 0 | 0 | | | | Asurmunda | 960 |
| 0 | 0 | 0 | 0 | 0 | | | | Ganrai | 961 |
| 0 | 0 | 0 | 0 | 0 | | | | Phatamunda | 962 |
| 0 | 0 | 0 | 0 | 0 | | | | Siletpara | 963 |
| 0 | 0 | 0 | 0 | 0 | | | | Bhormunda | 964 |
| 0 | 0 | 0 | 0 | 0 | | | | Budhipadar | 965 |
| 0 | 0 | 0 | 0 | 0 | | | | Bhairigubha | 966 |
| 0 | 0 | 0 | 0 | 0 | | | | Goimunda | 967 |
| 0 | 0 | 0 | 0 | 0 | | | | Pitapara | 968 |
| 0 | 0 | 0 | 0 | 0 | | | | Salebhata | 969 |
| 0 | 0 | 0 | 0 | 0 | | | | Tatopara | 970 |
| 0 | 0 | 0 | 0 | 0 | | | | Dungrigura | 971 |
| 0 | 0 | 0 | 0 | 0 | | | | Brahmanichhapar | 972 |

| Sr.No. | Name village | Location code no. | Total area of the village ( in hectares rounded up to one decimal place) | Total population ( 2011 census ) | Number of households (2011 census) | Number of educational amenities available. (I the village , the distance range code viz; a fc Kms and c for 10+ kms of nearest place where is given). | | | | | | | | |
|---|---|---|---|---|---|---|---|---|---|---|---|---|---|---|
| | | | | | | Pre-Primary school (PP) | Primary school (P) | Middle school (M) | Secondary School (S) | Senior Secondary school (SS) | Degree college of arts science & commerce (ASC) | Engineering college(EC) | Medical college (MC) | Management institute (MI) |
| 1 | 2 | 3 | 4 | 5 | 6 | 7 | 8 | 9 | 10 | 11 | 12 | 13 | 14 | 15 |
| 973 | Jamkani | 421377 | 348 | 1046 | 268 | c | 1 a | b | c | c | c | c | c | |
| 974 | Limpara | 421378 | 169 | 552 | 135 | c | 1 b | b | c | c | c | c | c | |
| 975 | Salepara | 421379 | 146 | 372 | 102 | c | 1 a | b | c | c | c | c | c | |
| 976 | Tupaudar | 421380 | 147 | 1319 | 352 | c | 1 | 1 | 1 c | c | c | c | c | |
| 977 | Badudar | 421381 | 337 | 1698 | 430 | c | 2 | 1 b | c | c | c | c | c | |
| 978 | Sukunabhata | 421382 | 113 | 308 | 75 | c | 1 a | a | c | c | c | c | c | |
| 979 | Makripara | 421383 | 242 | 2141 | 542 | | 2 | 1 a | c | c | c | c | c | |
| 980 | Gandpadar | 421384 | 172 | 216 | 44 | | 1 b | a | c | c | c | c | c | |
| 981 | Lebeda | 421385 | 651 | 1954 | 502 | | 2 | 1 | 1 c | c | c | c | c | |
| 982 | Banbahal | 421451 | 261 | 589 | 163 | c | 1 a | a | c | a | c | c | c | |
| 983 | Kermela | 421452 | 78 | 0 | 0 | | | | | | | | | |
| 984 | Dangarpara | 421453 | 282 | 677 | 179 | | 1 | 1 b | c | a | c | c | c | |
| 985 | Jubamal | 421454 | 40 | 94 | 23 | a | a | b | c | a | c | c | c | |
| 986 | Jamuan | 421455 | 272 | 457 | 110 | | 1 | 1 a | a | a | c | c | c | |
| 987 | Chilphaphada | 421456 | 64 | 230 | 56 | a | 1 a | a | b | b | c | c | c | |
| 988 | Pudisada | 421457 | 296 | 419 | 106 | a | 1 a | a | b | b | c | c | c | |
| 989 | Patamara | 421458 | 131 | 779 | 207 | | 1 a | a | b | b | c | c | c | |
| 990 | Khaliakani | 421459 | 125 | 197 | 49 | a | 1 | 1 a | c | c | c | c | c | |
| 991 | Jugirata | 421460 | 268 | 730 | 194 | | 1 | 1 a | c | c | c | c | c | |
| 992 | Haldi | 421461 | 681 | 2746 | 724 | 1 | 3 | 1 | 1 b | b | c | c | c | |
| 993 | Karlabahali | 421462 | 47 | 0 | 0 | | | | | | | | | |
| 994 | Tentelkhunti | 421463 | 628 | 964 | 263 | b | 1 | 1 a | b | b | c | c | c | |
| 995 | Karlapita | 421464 | 158 | 535 | 124 | b | 1 a | b | b | b | c | c | c | |
| 996 | Dangabanji | 421465 | 89 | 367 | 102 | | 1 a | b | c | b | c | c | c | |
| 997 | Desil | 421466 | 346 | 1084 | 269 | | 1 a | b | c | b | c | c | c | |
| 998 | Rengali | 421467 | 104 | 308 | 84 | | 1 a | b | c | a | c | c | c | |
| 999 | Ghantbahali | 421468 | 314 | 834 | 195 | c | 1 | 1 | 1 c | c | b | c | c | |
| 1000 | Patrapali | 421469 | 240 | 1483 | 395 | | 1 | 1 b | c | c | a | c | c | |
| 1001 | Kherat | 421470 | 131 | 299 | 85 | | 1 a | a | c | c | b | c | c | |
| 1002 | Bankel | 421471 | 662 | 2317 | 548 | | 2 | 1 | 1 c | c | c | c | c | |
| 1003 | Balpadar | 421472 | 93 | 332 | 83 | | 1 a | a | c | c | c | c | c | |
| 1004 | Ranabandh | 421473 | 422 | 583 | 145 | | 1 a | a | c | b | c | c | c | |
| 1005 | Putuli | 421474 | 215 | 578 | 165 | | 1 a | a | c | c | c | c | c | |
| 1006 | Podhmunda | 421475 | 83 | 244 | 54 | | 1 b | a | c | c | c | c | c | |
| 1007 | Dejuri | 421476 | 715 | 1193 | 295 | | 1 | 1 a | c | b | c | c | c | |
| 1008 | Lenjha | 421480 | 410 | 1316 | 358 | a | 1 | 1 | 1 c | b | c | c | c | |

| f not available within or < 5 Kms, b for 5-10 e facility is available | | | | | Number of Medical Amenities available. (If not available within the village , the distance range code viz; a for < 5 Kms, b for 5-10 Kms and c for 10+ kms of nearest place where facility is available is given). | | | | | | | | | | | | Number of Non-Government Medical Amenities available. | | | | | | | Name of Village | Serial Number |
|---|---|---|---|---|---|---|---|---|---|---|---|---|---|---|---|---|---|---|---|---|---|---|---|---|---|
| Polytechnic (Pt) | Vocational training school /ITI | Non-formal training centre (NFTC) | Special school for disabled (SSD) | Others (specify) | Community health centre (CHC) | Primary health centre (PHC) | Primary health sub centre (PHS) | Maternity and child welfare centre (MCW) | T.B. clinic (TBC) | Hospital-allopathic (HA) | Hospital-alternative medicine (HO) | Dispensary (D) | Veterinary hospital (VH) | Mobile health clinic (MHC) | Family welfare centre (FWC) | Charitable non Govt. hospital/Nursing home. | Medical practitioner with MBBS Degree | Medical practitioner with other degree | Medical practitioner with no degree | Traditional practitioner and faith healer . | Medicine Shop | Others | | |
| 16 | 17 | 18 | 19 | 20 | 21 | 22 | 23 | 24 | 25 | 26 | 27 | 28 | 29 | 30 | 31 | 32 | 33 | 34 | 35 | 36 | 37 | 38 | 2 | 1 |
| c | c | c | c | | c | c | c | c | c | c | b | c | c | c | c | 0 | 0 | 0 | 0 | 0 | 0 | 0 | Jamkani | 973 |
| c | c | c | c | | c | c | c | c | c | c | b | c | c | c | c | 0 | 0 | 0 | 0 | 0 | 0 | 2 | Limpara | 974 |
| c | c | c | c | | c | c | c | c | c | c | b | c | c | c | c | 2 | 2 | 2 | 2 | 3 | 2 | 0 | Salepara | 975 |
| c | c | c | c | | c | c | b | c | c | c | b | c | c | c | c | 2 | 2 | 2 | 2 | 2 | 2 | 2 | Tupaudar | 976 |
| c | c | c | c | | c | c | c | c | c | c | b | c | c | c | c | 0 | 0 | 0 | 0 | 0 | 0 | 0 | Badudar | 977 |
| c | c | c | c | | c | c | b | c | c | c | c | a | c | c | c | 0 | 0 | 0 | 0 | 0 | 0 | 0 | Sukunabhata | 978 |
| | | | c | | c | c | c | c | c | c | a | a | a | c | c | 0 | 0 | 0 | 0 | 0 | 0 | 0 | Makripara | 979 |
| | | | c | | c | c | c | c | c | b | b | c | a | c | c | 0 | 0 | 0 | 0 | 0 | 0 | 0 | Gandpadar | 980 |
| | | | c | | c | c | | 1 c | c | c | a | b | c | c | c | 0 | 0 | 0 | 0 | 0 | 3 | 0 | Lebeda | 981 |
| c | c | | c | | c | c | b | c | b | a | a | c | a | c | c | 0 | 0 | 0 | 0 | 0 | 0 | 0 | Banbahal | 982 |
| | | | | | | | | | | | | | | | | | | | | | | | Kermela | 983 |
| | | | | | c | b | b | | 1 b | b | b | c | c | c | c | 0 | 0 | 0 | 0 | 0 | 0 | 0 | Dangarpara | 984 |
| | | | | | c | b | b | c | c | b | b | a | c | c | c | 0 | 0 | 0 | 0 | 0 | 0 | 0 | Jubamal | 985 |
| c | c | | | | c | c | b | c | c | a | b | b | a | c | c | 0 | 0 | 0 | 0 | 0 | 0 | 0 | Jamuan | 986 |
| c | c | c | c | | c | b | a | c | c | b | b | b | b | c | c | 0 | 0 | 0 | 0 | 0 | 0 | 0 | Chilphaphada | 987 |
| c | c | c | c | | c | c | a | c | c | b | b | b | b | c | c | 0 | 0 | 0 | 0 | 0 | 0 | 0 | Pudisada | 988 |
| c | c | c | c | | c | c | a | c | c | b | b | c | b | c | c | 0 | 0 | 0 | 0 | 0 | 0 | 0 | Patamara | 989 |
| c | c | c | c | | c | c | a | c | c | c | b | c | c | c | c | 0 | 0 | 0 | 0 | 0 | 0 | 0 | Khaliakani | 990 |
| c | c | | | | c | c | a | c | b | c | b | b | c | c | c | 0 | 0 | 0 | 0 | 0 | 0 | 0 | Jugirata | 991 |
| c | c | c | c | | c | b | | 1 c | b | b | a | c | b | c | c | 0 | 0 | 0 | 2 | 2 | 3 | 0 | Haldi | 992 |
| | | | | | | | | | | | | | | | | | | | | | | | Karlabahali | 993 |
| c | c | c | c | | c | a | a | c | b | b | a | b | b | c | c | 0 | 0 | 0 | 0 | 0 | 0 | 0 | Tentelkhunti | 994 |
| c | c | c | c | | c | b | c | c | b | b | b | c | b | c | c | 0 | 0 | 0 | 0 | 0 | 0 | 0 | Karlapita | 995 |
| | | | | | c | b | c | c | b | c | b | c | c | c | c | 0 | 0 | 0 | 0 | 0 | 0 | 0 | Dangabanji | 996 |
| | | | | | c | c | b | c | a | c | a | c | c | c | c | 0 | 0 | 0 | 0 | 0 | 0 | 0 | Desil | 997 |
| | | | | | c | c | b | c | b | b | a | c | c | c | c | 0 | 0 | 0 | 0 | 0 | 0 | 0 | Rengali | 998 |
| | c | | c | | c | b | b | c | b | c | a | c | c | c | c | 0 | 0 | 0 | 0 | 0 | 0 | 0 | Ghantbahali | 999 |
| | | | | | c | b | b | c | b | c | a | a | c | c | c | 0 | 0 | 1 | 0 | 1 | 0 | 0 | Patrapali | 1000 |
| | | | c | | c | b | c | c | b | c | a | a | a | c | c | 0 | 0 | 0 | 0 | 0 | 0 | 0 | Kherat | 1001 |
| | | | | | c | a | | 1 c | b | c | a | c | a | c | c | 0 | 0 | 0 | 0 | 0 | 3 | 0 | Bankel | 1002 |
| | | | | | c | a | c | c | b | b | a | a | c | c | c | 0 | 0 | 0 | 0 | 0 | 0 | 0 | Balpadar | 1003 |
| | | | | | c | a | c | c | b | c | a | a | a | c | c | 0 | 0 | 0 | 0 | 0 | 0 | 0 | Ranabandh | 1004 |
| | | | | | c | b | c | c | b | c | a | a | a | c | c | 0 | 0 | 0 | 0 | 0 | 0 | 0 | Putuli | 1005 |
| | | | | | c | a | b | c | b | c | c | c | a | c | c | 0 | 0 | 0 | 0 | 0 | 0 | 0 | Podhmunda | 1006 |
| | | a | | | c | c | a | c | b | b | a | a | c | c | c | 0 | 0 | 0 | 0 | 0 | 0 | 0 | Dejuri | 1007 |
| | | | | | c | c | b | c | b | c | c | b | a | c | c | 0 | 0 | 0 | 0 | 0 | 0 | 0 | Lenjha | 1008 |

| Serial Number | Name of Village | Availability of drinking water - Yes / No | | | | | | | | Availability of toilet & others Yes / No | | | | Communication and transport facilities (l except for Village Pin Code ,If not availabl viz; a for < 5 Kms, b for 5-10 Kms and c f available is given). | | | | | | | |
|---|---|---|---|---|---|---|---|---|---|---|---|---|---|---|---|---|---|---|---|---|---|
| | | Tap water (Treated/Untreated) | Well water (Covered / Uncovered well) | Hand Pump | Tube wells / Bore well | Spring | River / Canal | Tank / Pond / Lake | Others | Community toilet including bath. | Community toilet excluding bath. | Rural sanitary mart or sanitary hardware outlet available near the village. | Community bio- gas or recycle of waste for productive use. | Post office(PO) | Sub post office (SPO) | Post & Telegraph office (P&TO) | Village Pin Code | Telephones (Land lines) | Public call office (PCO) | Mobile phone coverage | Internet cafes/ Common service centre (CSC) |
| 1 | 2 | 39 | 40 | 41 | 42 | 43 | 44 | 45 | 46 | 47 | 48 | 49 | 50 | 51 | 52 | 53 | 54 | 55 | 56 | 57 | 58 |
| 973 | Jamkani | No | Yes | Yes | No | No | No | Yes | No | No | No | No | No | b | Yes | c | 767037 | Yes | | Yes | c |
| 974 | Limpara | No | Yes | Yes | No | No | No | Yes | No | No | No | No | No | b | b | c | 767037 | c | c | Yes | c |
| 975 | Salepara | No | Yes | Yes | No | No | No | Yes | No | No | No | No | No | c | b | c | 767037 | c | c | Yes | c |
| 976 | Tupaudar | No | Yes | Yes | No | No | No | Yes | No | No | No | No | No | a | a | c | 767033 | Yes | | Yes | c |
| 977 | Badudar | No | Yes | Yes | No | No | No | Yes | Yes | No | No | Yes | Yes | c | a | c | 767033 | b | b | Yes | c |
| 978 | Sukunabhata | No | Yes | Yes | No | No | No | Yes | Yes | No | No | No | No | a | c | c | 767033 | b | b | Yes | c |
| 979 | Makripara | No | Yes | Yes | No | No | No | Yes | Yes | No | No | No | No | a | c | c | 767033 | Yes | Yes | Yes | c |
| 980 | Gandpadar | No | Yes | Yes | No | No | No | Yes | Yes | No | No | No | No | a | c | c | 767033 | Yes | | Yes | c |
| 981 | Lebeda | No | Yes | Yes | No | No | No | Yes | Yes | No | No | No | No | Yes | c | c | 767066 | Yes | | Yes | c |
| 982 | Banbahal | No | Yes | Yes | No | No | No | Yes | No | No | No | No | No | a | a | a | 767037 | Yes | | Yes | a |
| 983 | Kermela | | | | | | | | | | | | | | | | | | | | |
| 984 | Dangarpara | No | Yes | Yes | No | No | No | Yes | No | No | No | No | No | b | b | c | 767037 | a | a | Yes | a |
| 985 | Jubamal | No | No | No | No | No | No | No | No | No | No | No | No | c | c | c | 767037 | c | c | Yes | c |
| 986 | Jamuan | No | Yes | Yes | No | No | No | Yes | No | No | No | No | No | a | a | a | 767037 | Yes | | Yes | a |
| 987 | Chilphaphada | No | Yes | Yes | No | No | No | Yes | No | No | No | No | No | a | b | b | 767037 | a | a | Yes | a |
| 988 | Pudisada | No | Yes | Yes | No | No | No | Yes | No | No | No | No | No | a | b | b | 767037 | a | a | Yes | b |
| 989 | Patamara | No | Yes | Yes | No | No | No | Yes | No | No | No | No | No | a | b | b | 767037 | a | a | Yes | a |
| 990 | Khaliakani | No | Yes | Yes | No | No | No | Yes | No | No | No | No | No | a | c | c | 767037 | a | a | c | c |
| 991 | Jugirata | No | Yes | Yes | No | No | No | Yes | No | No | No | No | No | a | a | c | 767037 | Yes | | Yes | c |
| 992 | Haldi | No | Yes | Yes | No | No | Yes | Yes | Yes | No | No | No | No | Yes | b | b | 767037 | Yes | Yes | Yes | c |
| 993 | Karlabahali | | | | | | | | | | | | | | | | | | | | |
| 994 | Tentelkhunti | No | Yes | Yes | No | No | Yes | Yes | No | No | No | Yes | No | a | b | b | 767037 | a | a | Yes | b |
| 995 | Karlapita | No | Yes | Yes | No | No | No | Yes | No | No | No | No | No | b | b | b | 767037 | Yes | | Yes | b |
| 996 | Dangabanji | No | Yes | Yes | No | No | No | Yes | No | No | No | No | No | b | c | c | 767037 | c | c | Yes | c |
| 997 | Desil | No | Yes | Yes | No | No | No | Yes | No | No | No | No | No | b | c | c | 767037 | c | c | Yes | c |
| 998 | Rengali | No | Yes | Yes | No | No | No | Yes | No | No | No | No | No | b | b | b | 767037 | b | b | Yes | b |
| 999 | Ghantbahali | No | Yes | Yes | No | No | No | Yes | No | No | No | No | No | Yes | c | c | 767037 | Yes | | Yes | c |
| 1000 | Patrapali | No | Yes | Yes | No | No | Yes | Yes | No | No | No | No | No | a | b | b | 767037 | Yes | Yes | Yes | b |
| 1001 | Kherat | No | Yes | Yes | No | No | No | Yes | No | No | No | No | No | c | a | c | 767037 | c | c | Yes | c |
| 1002 | Bankel | No | Yes | Yes | No | No | No | Yes | No | No | No | No | No | c | Yes | c | 767037 | Yes | | Yes | c |
| 1003 | Balpadar | No | Yes | Yes | No | No | No | Yes | No | No | No | No | No | c | a | c | 767037 | c | c | Yes | c |
| 1004 | Ranabandh | No | Yes | Yes | No | No | No | Yes | No | No | No | No | No | a | a | b | 767033 | Yes | | Yes | b |
| 1005 | Putuli | No | Yes | Yes | No | No | No | Yes | No | No | No | No | No | c | a | c | 767037 | c | c | Yes | c |
| 1006 | Podhmunda | No | Yes | Yes | No | No | No | Yes | No | No | No | No | No | c | a | c | 767037 | c | c | Yes | a |
| 1007 | Dejuri | No | Yes | Yes | No | No | No | Yes | No | No | No | No | No | b | a | b | 767066 | c | c | Yes | b |
| 1008 | Lenjha | No | Yes | Yes | No | No | Yes | Yes | No | No | No | No | No | Yes | c | b | 767033 | Yes | | Yes | b |

If amenities available code -Yes is given
le within the village , the distance range code
for 10+ kms of nearest place where facility is

Village connected to highways,village roads, banks & credit societies (If amenities
range code viz; a for < 5 Kms, b for 5-10 Kms and c for 10+

| Private courier facility | Bus service (Public & Private) | Railway stations | Auto/Modified Autos | Taxis and Vans | Tractors | Cycle-pulled rickshaws(Manual & Machine driven) | Carts driven by animals | Sea /River ferry service | Connected to national highway(NH) | Connected to state highway(SH) | Connected to major district road (MDR) | Connected to others district road | Pucca roads | Kutchcha roads | Name of Village | Serial Number |
|---|---|---|---|---|---|---|---|---|---|---|---|---|---|---|---|---|
| 59 | 60 | 61 | 62 | 63 | 64 | 65 | 66 | 67 | 68 | 69 | 70 | 71 | 72 | 73 | 2 | 1 |
| c | b | c | c | c | b | Yes | Yes | b | b | c | c | b | b | Yes | Jamkani | 973 |
| c | b | c | c | c | b | Yes | Yes | b | b | c | c | b | b | Yes | Limpara | 974 |
| c | c | c | c | c | a | Yes | Yes | c | c | c | c | c | c | Yes | Salepara | 975 |
| c | b | c | c | c | Yes | Yes | Yes | a | a | c | c | b | b | Yes | Tupaudar | 976 |
| c | b | c | Yes | c | Yes | Yes | Yes | c | c | c | c | b | Yes | Yes | Badudar | 977 |
| c | c | Yes | c | c | c | Yes | c | a | a | c | c | a | Yes | Yes | Sukunabhata | 978 |
| Yes | c | c | Yes | c | Yes | Yes | Yes | a | a | c | c | Yes | Yes | Yes | Makripara | 979 |
| c | c | c | c | a | c | Yes | c | a | a | a | a | Yes | Yes | Yes | Gandpadar | 980 |
| c | c | c | Yes | c | Yes | Yes | Yes | c | | c | c | Yes | Yes | Yes | Lebeda | 981 |
| a | a | a | a | a | a | Yes | Yes | a | a | a | a | a | a | Yes | Banbahal | 982 |
| | | | | | | | | | | | | | | | Kermela | 983 |
| a | a | a | a | a | a | Yes | Yes | b | b | a | a | a | Yes | Yes | Dangarpara | 984 |
| c | b | c | c | c | c | Yes | c | c | c | c | c | c | c | c | Jubamal | 985 |
| a | Yes | a | a | a | c | Yes | Yes | a | a | a | a | c | Yes | Yes | Jamuan | 986 |
| a | Yes | b | b | b | a | Yes | Yes | a | a | b | b | Yes | Yes | Yes | Chilphaphada | 987 |
| b | a | b | b | b | a | Yes | Yes | a | a | b | b | c | c | Yes | Pudisada | 988 |
| a | a | b | b | b | b | Yes | Yes | a | a | b | b | a | a | Yes | Patamara | 989 |
| c | a | c | c | c | a | Yes | Yes | a | a | c | c | a | a | Yes | Khaliakani | 990 |
| c | Yes | c | c | c | Yes | Yes | Yes | a | Yes | c | c | c | Yes | Yes | Jugirata | 991 |
| Yes | Yes | b | Yes | Yes | Yes | Yes | Yes | c | Yes | Yes | c | Yes | Yes | Yes | Haldi | 992 |
| | | | | | | | | | | | | | | | Karlabahali | 993 |
| b | a | b | b | b | a | Yes | Yes | a | a | b | b | c | a | Yes | Tentelkhunti | 994 |
| b | b | b | b | b | b | Yes | Yes | b | b | b | b | b | b | Yes | Karlapita | 995 |
| c | c | c | c | c | c | Yes | Yes | b | b | c | c | c | b | Yes | Dangabanji | 996 |
| c | c | c | c | c | c | Yes | Yes | b | b | c | c | c | Yes | Yes | Desil | 997 |
| b | b | b | b | b | b | Yes | Yes | b | b | b | Yes | c | c | Yes | Rengali | 998 |
| c | Yes | c | c | c | Yes | Yes | Yes | c | | c | Yes | b | Yes | Yes | Ghantbahali | 999 |
| b | Yes | b | b | b | Yes | Yes | Yes | a | Yes | b | b | Yes | Yes | Yes | Patrapali | 1000 |
| c | Yes | c | c | b | c | Yes | Yes | c | c | b | b | a | Yes | Yes | Kherat | 1001 |
| Yes | Yes | a | Yes | c | Yes | Yes | Yes | c | c | c | c | c | Yes | Yes | Bankel | 1002 |
| c | a | a | c | c | c | Yes | Yes | c | c | c | c | c | c | Yes | Balpadar | 1003 |
| b | b | b | c | c | Yes | Yes | Yes | a | a | c | c | c | c | Yes | Ranabandh | 1004 |
| c | a | b | c | c | a | Yes | Yes | c | c | c | c | c | c | Yes | Putuli | 1005 |
| a | a | c | c | c | a | Yes | Yes | c | c | c | c | c | c | Yes | Podhmunda | 1006 |
| b | a | b | c | c | Yes | Yes | Yes | b | b | c | c | c | Yes | Yes | Dejuri | 1007 |
| b | b | b | c | c | Yes | Yes | Yes | c | | c | c | c | c | Yes | Lenjha | 1008 |

s available code -Yes is given, If not available within the village , the distance - kms of nearest place where facility is available is given).

Availability of miscellaneous facilities (If amenities available code -Yes is gi available within the village , the distance range code viz; a for < 5 Kms, b f and c for 10+ kms of nearest place where facility is available is given).

| Serial Number | Name of Village | Water bounded macadam(WBM) roads | Navigable waterway (river/canal)(NW) | Footpaths (FP) | Commercial & Co-operative Banks | ATM | Agricultural Credit Societies | Self-Help Group (SHG) | Public distribution system (PDS) shop | Mandis / Regular market | Weekly Haat | Agricultural marketing society | Integrated Child Development Scheme (Nutritional Centres) | Anganwadi Centre (Nutritional Centres) | Others (Nutritional Centres) | ASHA (Accredited Social Health Activist) | Community centre with/without TV | Sports Field, | Sports Club / Recreation Centre | Cinema / Video Hall | Public Library | Public Reading Room |
|---|---|---|---|---|---|---|---|---|---|---|---|---|---|---|---|---|---|---|---|---|---|---|
| 1 | 2 | 74 | 75 | 76 | 77 | 78 | 79 | 80 | 81 | 82 | 83 | 84 | 85 | 86 | 87 | 88 | 89 | 90 | 91 | 92 | 93 | 94 |
| 973 | Jamkani | b | b | Yes | c | c | c | Yes | Yes | a | b | a | a | Yes | a | Yes | a | Yes | Yes | a | c | a |
| 974 | Limpara | c | b | Yes | c | c | c | Yes | Yes | a | b | c | c | Yes | b | Yes | b | a | a | c | c | b |
| 975 | Salepara | c | c | Yes | c | c | c | b | Yes | a | Yes | a | a | Yes | a | Yes | a | a | b | a | c | a |
| 976 | Tupaudar | b | a | Yes | c | c | c | Yes | Yes | a | Yes | c | c | Yes | b | Yes | b | Yes | Yes | b | c | a |
| 977 | Badudar | a | c | Yes | c | c | c | Yes | Yes | a | Yes | a | Yes | Yes | a | Yes | a | Yes | Yes | a | c | c |
| 978 | Sukunabhata | b | a | Yes | c | c | c | Yes | Yes | a | a | c | c | Yes | b | Yes | b | b | b | c | b | c |
| 979 | Makripara | a | a | Yes | c | c | c | Yes | Yes | a | Yes | c | Yes | Yes | a | Yes | Yes | Yes | Yes | a | b | c |
| 980 | Gandpadar | a | a | Yes | b | b | b | Yes | b | a | b | b | b | Yes | b | Yes | b | b | b | b | b | c |
| 981 | Lebeda | b | c | Yes | b | b | Yes | Yes | Yes | b | Yes | b | Yes | Yes | b | Yes | b | Yes | Yes | b | a | c |
| 982 | Banbahal | b | a | Yes | c | c | c | Yes | Yes | a | c | a | a | Yes | a | Yes | a | Yes | a | a | a | a |
| 983 | Kermela | | | | | | | | | | | | | | | | | | | | | |
| 984 | Dangarpara | c | b | Yes | c | c | c | Yes | b | a | a | b | b | Yes | b | Yes | b | b | a | b | c | a |
| 985 | Jubamal | b | c | Yes | c | c | c | a | a | a | c | a | a | a | a | Yes | a | a | a | a | c | b |
| 986 | Jamuan | c | a | Yes | c | c | c | Yes | Yes | b | a | a | a | Yes | a | Yes | a | Yes | b | a | c | a |
| 987 | Chilphaphada | b | a | Yes | c | c | c | Yes | b | Yes | b | b | b | b | b | Yes | b | b | b | b | b | b |
| 988 | Pudisada | c | a | Yes | c | c | c | Yes | b | a | b | b | b | Yes | b | Yes | b | b | b | b | c | a |
| 989 | Patamara | c | a | Yes | c | c | c | Yes | Yes | b | b | b | c | Yes | b | Yes | b | b | b | a | c | a |
| 990 | Khaliakani | b | a | Yes | c | c | c | Yes | a | b | a | a | a | a | a | Yes | a | a | b | a | c | c |
| 991 | Jugirata | c | a | Yes | c | c | c | Yes | a | a | a | a | a | Yes | a | Yes | a | a | a | a | c | c |
| 992 | Haldi | c | c | Yes | c | c | c | Yes | Yes | b | Yes | b | Yes | Yes | b | Yes | Yes | Yes | Yes | b | b | c |
| 993 | Karlabahali | | | | | | | | | | | | | | | | | | | | | |
| 994 | Tentelkhunti | c | a | Yes | c | c | c | Yes | Yes | c | a | b | c | Yes | b | Yes | b | Yes | b | b | c | c |
| 995 | Karlapita | c | b | Yes | c | c | c | Yes | Yes | b | b | a | c | Yes | b | Yes | a | a | b | c | c | c |
| 996 | Dangabanji | c | b | Yes | c | c | c | b | b | a | a | b | b | Yes | b | Yes | b | b | a | b | c | c |
| 997 | Desil | Yes | Yes | Yes | c | c | c | Yes | Yes | c | a | b | c | Yes | b | Yes | a | Yes | Yes | b | c | c |
| 998 | Rengali | c | b | Yes | c | c | c | b | Yes | a | Yes | b | c | Yes | b | Yes | b | b | a | b | c | b |
| 999 | Ghantbahali | c | c | Yes | c | c | c | Yes | b | a | a | b | b | Yes | b | Yes | b | b | a | b | c | b |
| 1000 | Patrapali | Yes | a | Yes | c | c | c | Yes | a | c | a | a | a | Yes | a | Yes | a | Yes | Yes | a | c | c |
| 1001 | Kherat | b | c | Yes | c | c | c | Yes | a | b | b | a | a | a | a | Yes | a | a | b | a | c | c |
| 1002 | Bankel | b | c | Yes | c | c | c | Yes | Yes | a | Yes | b | Yes | Yes | b | Yes | Yes | Yes | Yes | b | c | c |
| 1003 | Balpadar | c | c | Yes | c | c | c | a | a | b | a | a | a | Yes | a | Yes | a | a | b | a | c | c |
| 1004 | Ranabandh | c | a | Yes | b | b | b | Yes | a | b | a | a | a | Yes | a | Yes | a | a | a | a | b | c |
| 1005 | Putuli | c | c | Yes | c | c | c | Yes | Yes | b | b | Yes | c | Yes | b | Yes | b | a | b | b | b | c |
| 1006 | Podhmunda | a | c | Yes | c | c | c | Yes | b | b | b | b | b | Yes | b | Yes | b | b | a | b | c | c |
| 1007 | Dejuri | c | b | Yes | b | b | b | Yes | b | a | a | b | b | Yes | b | Yes | b | Yes | Yes | b | c | c |
| 1008 | Lenjha | a | c | Yes | b | b | b | Yes | b | a | a | b | b | Yes | b | Yes | b | Yes | Yes | b | c | b |

| iven, If not or 5-10 Kms | | | Availability of electricity (Yes/No) | | | | Nearest Town | | Name of Village | Serial Number |
|---|---|---|---|---|---|---|---|---|---|---|
| Newspaper Supply | Assembly Polling station | Birth & Death Registration Office | Power Supply for Domestic Use (ED) | Power Supply for Agricultural Use (EAG) | Power Supply for Commercial Use (EC) | Power Supply for All Uses (EA) | Name | Distance range code i.e. a for < 5 Kms, b for 5-10 Kms and c for 10+ kms . | | |
| 95 | 96 | 97 | 98 | 99 | 100 | 101 | 102 | 103 | 2 | 1 |
| Yes | Yes | c | Yes | No | No | No | TITLAGARH | c | Jamkani | 973 |
| Yes | Yes | c | Yes | No | No | No | TITLAGARH | c | Limpara | 974 |
| Yes | a | c | No | No | No | No | TITLAGARH | c | Salepara | 975 |
| Yes | Yes | c | Yes | No | Yes | No | TITLAGARH | c | Tupaudar | 976 |
| Yes | Yes | c | Yes | Yes | No | No | TITLAGARH | c | Badudar | 977 |
| Yes | a | c | Yes | No | No | No | TITLAGARH | c | Sukunabhata | 978 |
| Yes | Yes | c | Yes | No | No | No | TITLAGARH | c | Makripara | 979 |
| Yes | b | c | Yes | No | No | No | TITLAGARH | c | Gandpadar | 980 |
| Yes | Yes | c | Yes | No | No | No | TITLAGARH | c | Lebeda | 981 |
| Yes | Yes | c | Yes | Yes | Yes | Yes | TITLAGARH | c | Banbahal | 982 |
| | | | | | | | TITLAGARH | c | Kermela | 983 |
| Yes | Yes | b | Yes | No | No | No | TITLAGARH | c | Dangarpara | 984 |
| b | a | b | No | No | No | No | TITLAGARH | c | Jubamal | 985 |
| Yes | Yes | c | Yes | Yes | Yes | Yes | TITLAGARH | c | Jamuan | 986 |
| Yes | b | b | Yes | Yes | Yes | Yes | TITLAGARH | c | Chilphaphada | 987 |
| Yes | b | c | Yes | Yes | Yes | Yes | TITLAGARH | c | Pudisada | 988 |
| Yes | Yes | c | Yes | Yes | Yes | Yes | TITLAGARH | c | Patamara | 989 |
| Yes | a | c | Yes | Yes | Yes | Yes | TITLAGARH | c | Khaliakani | 990 |
| Yes | Yes | c | Yes | Yes | Yes | Yes | TITLAGARH | c | Jugirata | 991 |
| Yes | Yes | b | Yes | Yes | Yes | Yes | TITLAGARH | c | Haldi | 992 |
| | | | | | | | TITLAGARH | c | Karlabahali | 993 |
| Yes | Yes | a | Yes | Yes | Yes | Yes | TITLAGARH | c | Tentelkhunti | 994 |
| Yes | Yes | b | Yes | Yes | Yes | Yes | TITLAGARH | c | Karlapita | 995 |
| Yes | b | b | Yes | No | No | No | TITLAGARH | c | Dangabanji | 996 |
| Yes | Yes | c | Yes | No | No | No | TITLAGARH | c | Desil | 997 |
| Yes | b | c | Yes | No | No | No | TITLAGARH | c | Rengali | 998 |
| Yes | b | b | Yes | Yes | Yes | No | TITLAGARH | b | Ghantbahali | 999 |
| Yes | Yes | b | Yes | Yes | Yes | Yes | TITLAGARH | c | Patrapali | 1000 |
| Yes | Yes | b | Yes | No | No | No | TITLAGARH | c | Kherat | 1001 |
| Yes | Yes | a | Yes | No | No | No | TITLAGARH | c | Bankel | 1002 |
| Yes | a | a | Yes | No | No | No | TITLAGARH | c | Balpadar | 1003 |
| Yes | Yes | a | Yes | No | No | No | TITLAGARH | c | Ranabandh | 1004 |
| Yes | Yes | b | Yes | No | No | No | TITLAGARH | c | Putuli | 1005 |
| Yes | b | a | Yes | No | No | No | TITLAGARH | b | Podhmunda | 1006 |
| Yes | Yes | c | Yes | No | No | No | TITLAGARH | b | Dejuri | 1007 |
| Yes | Yes | c | Yes | No | No | No | TITLAGARH | b | Lenjha | 1008 |

Land Use

| Serial Number | Name of Village | Area under different types of land use ( in hectares rounded up to one decimal place) | | | | | | | | | | |
|---|---|---|---|---|---|---|---|---|---|---|---|---|
| | | Forests | Area under Non-agricultural Uses | Barren and Un-cultivable land | Permanent Pastures and Other Grazing Lands | Land Under Miscellaneous Tree Crops etc. | Culturable Waste Land | Fallow lands other than current fallows | Current Fallows | Net Area Sown | Total Irrigated Land Area | Total Un-irrigated Land Area |
| 1 | 2 | 104 | 105 | 106 | 107 | 108 | 109 | 110 | 111 | 112 | 113 | 114 |
| 973 | Jamkani | 138.9 | 209.1 | 0 | 0 | 0 | 0 | 0 | 0 | 0 | 0 | 0 |
| 974 | Limpara | 11.1 | 157.9 | 0 | 0 | 0 | 0 | 0 | 0 | 0 | 0 | 0 |
| 975 | Salepara | 146 | 0 | 0 | 0 | 0 | 0 | 0 | 0 | 0 | 0 | 0 |
| 976 | Tupaudar | 21.1 | 125.9 | 0 | 0 | 0 | 0 | 0 | 0 | 0 | 0 | 0 |
| 977 | Badudar | 71.1 | 265.9 | 0 | 0 | 0 | 0 | 0 | 0 | 0 | 0 | 0 |
| 978 | Sukunabhata | 0 | 113 | 0 | 0 | 0 | 0 | 0 | 0 | 0 | 0 | 0 |
| 979 | Makripara | 70.3 | 171.7 | 0 | 0 | 0 | 0 | 0 | 0 | 0 | 0 | 0 |
| 980 | Gandpadar | 38.2 | 133.8 | 0 | 0 | 0 | 0 | 0 | 0 | 0 | 0 | 0 |
| 981 | Lebeda | 211 | 440 | 0 | 0 | 0 | 0 | 0 | 0 | 0 | 0 | 0 |
| 982 | Banbahal | 27.1 | 11.3 | 0 | 0 | 0 | 0 | 0 | 0 | 222.6 | 0 | 222.6 |
| 983 | Kermela | 34.3 | 0 | 0 | 0 | 0 | 0 | 0 | 0 | 43.7 | 0 | 43.7 |
| 984 | Dangarpara | 1 | 85.6 | 41 | 10.3 | 1.2 | 0 | 0 | 0 | 142.9 | 0 | 142.9 |
| 985 | Jubamal | 2.8 | 1.9 | 0 | 0 | 0 | 0 | 0 | 0 | 35.3 | 0 | 35.3 |
| 986 | Jamuan | 21.3 | 12.7 | 0 | 0 | 0 | 0 | 0 | 0.5 | 237.5 | 0 | 237.5 |
| 987 | Chilphaphada | 3.2 | 2.5 | 0 | 0 | 0 | 0 | 0 | 0 | 58.3 | 0 | 58.3 |
| 988 | Pudisada | 20.6 | 28.2 | 0 | 0 | 0 | 0 | 0 | 0 | 247.2 | 0 | 247.2 |
| 989 | Patamara | 7.1 | 18.6 | 0 | 0 | 0 | 0 | 0 | 0.3 | 105 | 0 | 105 |
| 990 | Khaliakani | 10.4 | 1.2 | 9.1 | 0 | 0 | 0 | 0 | 0.4 | 104.1 | 0 | 104.1 |
| 991 | Jugirata | 12.5 | 20.4 | 0 | 0 | 0 | 0 | 0 | 0.5 | 234.6 | 0 | 234.6 |
| 992 | Haldi | 60 | 46.3 | 0 | 0 | 0 | 0 | 0 | 0 | 574.7 | 0 | 574.7 |
| 993 | Karlabahali | 2.8 | 0 | 0 | 0 | 0 | 0 | 0 | 0 | 44.2 | 0 | 44.2 |
| 994 | Tentelkhunti | 61.6 | 39.7 | 0 | 0 | 0 | 0 | 0 | 0 | 526.7 | 0 | 526.7 |
| 995 | Karlapita | 20.5 | 8 | 0 | 0 | 0 | 0 | 0 | 0 | 129.4 | 0 | 129.4 |
| 996 | Dangabanji | 0 | 0 | 0 | 0 | 0 | 0 | 0 | 89 | 0 | 0 | 0 |
| 997 | Desil | 231 | 115 | 0 | 0 | 0 | 0 | 0 | 0 | 0 | 0 | 0 |
| 998 | Rengali | 45.1 | 58.9 | 0 | 0 | 0 | 0 | 0 | 0 | 0 | 0 | 0 |
| 999 | Ghantbahali | 0 | 45.3 | 0 | 20.8 | 0 | 0 | 0 | 0 | 247.9 | 0 | 247.9 |
| 1000 | Patrapali | 10.7 | 13.2 | 0 | 0 | 0 | 0 | 0 | 0 | 216.1 | 0 | 216.1 |
| 1001 | Kherat | 65.1 | 65.9 | 0 | 0 | 0 | 0 | 0 | 0 | 0 | 0 | 0 |
| 1002 | Bankel | 325.2 | 336.8 | 0 | 0 | 0 | 0 | 0 | 0 | 0 | 0 | 0 |
| 1003 | Balpadar | 23.3 | 69.7 | 0 | 0 | 0 | 0 | 0 | 0 | 0 | 0 | 0 |
| 1004 | Ranabandh | 189.6 | 232.4 | 0 | 0 | 0 | 0 | 0 | 0 | 0 | 0 | 0 |
| 1005 | Putuli | 47.5 | 167.5 | 0 | 0 | 0 | 0 | 0 | 0 | 0 | 0 | 0 |
| 1006 | Podhmunda | 0 | 83 | 0 | 0 | 0 | 0 | 0 | 0 | 0 | 0 | 0 |
| 1007 | Dejuri | 114.4 | 600.6 | 0 | 0 | 0 | 0 | 0 | 0 | 0 | 0 | 0 |
| 1008 | Lenjha | 43.3 | 36.7 | 0 | 330 | 0 | 0 | 0 | 0 | 0 | 0 | 0 |

| Area irrigated by source (in hectare). | | | | | Name of three most important commodities manufactured | | | | |
|---|---|---|---|---|---|---|---|---|---|
| Canals ( C ) | Wells/Tube-wells(W/TW) | Tanks/Lakes(T/L) | Water Falls(WF) | Others(O) | First | Second | Third | Name of Village | Serial Number |
| 115 | 116 | 117 | 118 | 119 | 120 | 121 | 122 | 2 | 1 |
| 0 | 0 | 0 | 0 | 0 | | | | Jamkani | 973 |
| 0 | 0 | 0 | 0 | 0 | | | | Limpara | 974 |
| 0 | 0 | 0 | 0 | 0 | | | | Salepara | 975 |
| 0 | 0 | 0 | 0 | 0 | | | | Tupaudar | 976 |
| 0 | 0 | 0 | 0 | 0 | | | | Badudar | 977 |
| 0 | 0 | 0 | 0 | 0 | | | | Sukunabhata | 978 |
| 0 | 0 | 0 | 0 | 0 | | | | Makripara | 979 |
| 0 | 0 | 0 | 0 | 0 | | | | Gandpadar | 980 |
| 0 | 0 | 0 | 0 | 0 | | | | Lebeda | 981 |
| 0 | 0 | 0 | 0 | 0 | | | | Banbahal | 982 |
| 0 | 0 | 0 | 0 | 0 | | | | Kermela | 983 |
| 0 | 0 | 0 | 0 | 0 | | | | Dangarpara | 984 |
| 0 | 0 | 0 | 0 | 0 | | | | Jubamal | 985 |
| 0 | 0 | 0 | 0 | 0 | | | | Jamuan | 986 |
| 0 | 0 | 0 | 0 | 0 | | | | Chilphaphada | 987 |
| 0 | 0 | 0 | 0 | 0 | | | | Pudisada | 988 |
| 0 | 0 | 0 | 0 | 0 | | | | Patamara | 989 |
| 0 | 0 | 0 | 0 | 0 | | | | Khaliakani | 990 |
| 0 | 0 | 0 | 0 | 0 | | | | Jugirata | 991 |
| 0 | 0 | 0 | 0 | 0 | | | | Haldi | 992 |
| 0 | 0 | 0 | 0 | 0 | | | | Karlabahali | 993 |
| 0 | 0 | 0 | 0 | 0 | | | | Tentelkhunti | 994 |
| 0 | 0 | 0 | 0 | 0 | | | | Karlapita | 995 |
| 0 | 0 | 0 | 0 | 0 | | | | Dangabanji | 996 |
| 0 | 0 | 0 | 0 | 0 | | | | Desil | 997 |
| 0 | 0 | 0 | 0 | 0 | | | | Rengali | 998 |
| 0 | 0 | 0 | 0 | 0 | | | | Ghantbahali | 999 |
| 0 | 0 | 0 | 0 | 0 | | | | Patrapali | 1000 |
| 0 | 0 | 0 | 0 | 0 | | | | Kherat | 1001 |
| 0 | 0 | 0 | 0 | 0 | | | | Bankel | 1002 |
| 0 | 0 | 0 | 0 | 0 | | | | Balpadar | 1003 |
| 0 | 0 | 0 | 0 | 0 | | | | Ranabandh | 1004 |
| 0 | 0 | 0 | 0 | 0 | | | | Putuli | 1005 |
| 0 | 0 | 0 | 0 | 0 | | | | Podhmunda | 1006 |
| 0 | 0 | 0 | 0 | 0 | | | | Dejuri | 1007 |
| 0 | 0 | 0 | 0 | 0 | | | | Lenjha | 1008 |

| Sr.No. | Name village | Location code no. | Total area of the village ( in hectares rounded up to one decimal place) | Total population ( 2011 census ) | Number of households (2011 census) | Number of educational amenities available. (I the village , the distance range code viz; a fo Kms and c for 10+ kms of nearest place where is given). | | | | | | | | |
|---|---|---|---|---|---|---|---|---|---|---|---|---|---|---|
| | | | | | | Pre-Primary school (PP) | Primary school (P) | Middle school (M) | Secondary School (S) | Senior Secondary school (SS) | Degree college of arts science & commerce (ASC) | Engineering college(EC) | Medical college (MC) | Management institute (MI) |
| 1 | 2 | 3 | 4 | 5 | 6 | 7 | 8 | 9 | 10 | 11 | 12 | 13 | 14 | 15 |
| 1009 | Belpadar | 421481 | 236 | 1140 | 284 | b | 1 | 1 b | b | b | c | c | c | |
| 1010 | Debhuin | 421482 | 174 | 351 | 80 | | 1 a | a | c | b | c | c | c | |
| 1011 | Sirol | 421483 | 583 | 2486 | 581 | b | 2 | 1 | 1 b | b | c | c | c | |
| 1012 | Chingermunda | 421484 | 57 | 621 | 150 | b | 1 a | a | b | b | c | c | c | |
| 1013 | Khajuripara | 421485 | 180 | 730 | 199 | a | 1 a | a | a | a | c | c | c | |
| 1014 | Gunchitara | 421486 | 472 | 2240 | 593 | b | 2 b | b | b | b | c | c | c | |
| 1015 | Tikarapara | 421487 | 376 | 1670 | 450 | b | 2 a | a | b | b | c | c | c | |
| 1016 | Dungriguda | 421488 | 48 | 169 | 45 | b | 1 a | a | b | b | c | c | c | |
| 1017 | Khairmal | 421489 | 105 | 575 | 166 | | 1 a | b | c | b | c | c | c | |
| 1018 | Pitapara | 421490 | 63 | 381 | 93 | a | a | a | c | b | c | c | c | |
| 1019 | Bileikani | 421491 | 76 | 155 | 37 | | 1 a | b | c | b | c | c | c | |
| 1020 | Kandakhal | 421492 | 193 | 573 | 134 | | 1 a | b | c | b | c | c | c | |
| 1021 | Bitabandh | 421493 | 147 | 1026 | 249 | | 1 | 1 b | c | b | c | c | c | |
| 1022 | Rahenbhata | 421494 | 18 | 701 | 182 | b | 1 a | a | | 1 b | c | c | c | |
| 1023 | Malisira | 421495 | 605 | 1638 | 423 | | 2 | 1 | 1 c | b | c | c | c | |
| 1024 | Tentulikhunti | 421496 | 628 | 1579 | 420 | b | 2 | 1 | 1 b | b | c | c | c | |
| 1025 | Dengapadar | 421497 | 194 | 590 | 160 | | 1 a | b | c | c | c | c | c | |
| 1026 | Bhutisada | 421498 | 105 | 346 | 88 | a | a | b | c | c | c | c | c | |
| 1027 | Kharali | 421499 | 105 | 687 | 171 | a | 1 a | a | c | c | c | c | c | |
| 1028 | Chiknibahali | 421500 | 274 | 639 | 158 | | 1 a | b | c | c | c | c | c | |
| **Block T O T A L :** | | | **40273** | **114839** | **29389** | **3** | **166** | **50** | **23** | **2** | **1** | **0** | **0** | **0** |

f not available within
ɔr < 5 Kms, b for 5-10
e facility is available

Number of Medical Amenities available. (If not available within the village , the distance range code viz; a for < 5 Kms, b for 5-10 Kms and c for 10+ kms of nearest place where facility is available is given).

Number of Non-Government Medical Amenities available.

| Polytechnic (Pt) | Vocational training school /ITI | Non-formal training centre (NFTC) | Special school for disabled (SSD) | Others (specify) | Community health centre (CHC) | Primary health centre (PHC) | Primary health sub centre (PHS) | Maternity and child welfare centre (MCW) | T.B. clinic (TBC) | Hospital-allopathic (HA) | Hospital-alternative medicine (HO) | Dispensary (D) | Veterinary hospital (VH) | Mobile health clinic (MHC) | Family welfare centre (FWC) | Charitable non Govt. hospital/Nursing home. | Medical practitioner with MBBS Degree | Medical practitioner with other degree | Medical practitioner with no degree | Traditional practitioner and faith healer . | Medicine Shop | Others | Name of Village | Serial Number |
|---|---|---|---|---|---|---|---|---|---|---|---|---|---|---|---|---|---|---|---|---|---|---|---|---|
| 16 | 17 | 18 | 19 | 20 | 21 | 22 | 23 | 24 | 25 | 26 | 27 | 28 | 29 | 30 | 31 | 32 | 33 | 34 | 35 | 36 | 37 | 38 | 2 | 1 |
| a | b | c | c | | c | c | b | c | b | b | b | a | b | c | c | 0 | 0 | 0 | 0 | 0 | 0 | 0 | Belpadar | 1009 |
| | | | | | c | c | a | c | b | c | c | b | a | c | c | 0 | 0 | 0 | 0 | 0 | 0 | 0 | Debhuin | 1010 |
| | b | c | c | | c | c | 1 | c | b | b | c | b | b | c | c | 0 | 0 | 0 | 0 | 0 | 3 | 0 | Sirol | 1011 |
| | b | c | c | | c | b | b | c | a | b | c | a | b | c | c | 0 | 0 | 0 | 0 | 0 | 0 | 0 | Chingermunda | 1012 |
| | c | | a | | c | b | a | c | a | a | c | b | a | c | c | 0 | 0 | 0 | 0 | 0 | 0 | 0 | Khajuripara | 1013 |
| | c | | b | | c | b | b | c | a | b | c | b | b | c | c | 0 | 0 | 0 | 0 | 0 | 0 | 0 | Gunchitara | 1014 |
| | c | | b | | c | a | c | c | a | b | c | b | b | c | c | 0 | 0 | 0 | 0 | 0 | 0 | 0 | Tikarapara | 1015 |
| | b | | c | | c | c | b | c | a | b | c | c | b | c | c | 0 | 0 | 0 | 0 | 0 | 0 | 0 | Dungriguda | 1016 |
| | | | | | c | a | c | c | a | c | c | b | c | c | c | 0 | 0 | 0 | 0 | 0 | 0 | 0 | Khairmal | 1017 |
| | | | | | c | b | b | c | a | b | c | c | b | c | c | 0 | 0 | 0 | 0 | 0 | 0 | 0 | Pitapara | 1018 |
| | | | | | c | b | b | c | b | c | c | c | c | c | c | 0 | 0 | 0 | 0 | 0 | 0 | 0 | Bileikani | 1019 |
| | | | | | c | b | b | c | b | c | c | c | c | c | c | 0 | 0 | 0 | 0 | 0 | 0 | 0 | Kandakhal | 1020 |
| | | | | | c | b | b | c | b | c | c | b | c | b | c | 0 | 0 | 0 | 0 | 0 | 0 | 0 | Bitabandh | 1021 |
| b | | c | | | b | c | a | c | c | b | c | c | b | c | c | 0 | 0 | 0 | 0 | 0 | 0 | 0 | Rahenbhata | 1022 |
| | | | | | c | a | | 1 | c | c | c | c | 1 | c | c | 0 | 0 | 0 | 0 | 0 | 3 | 0 | Malisira | 1023 |
| | c | | b | | c | a | | 1 | c | c | b | c | c | b | c | 0 | 0 | 0 | 0 | 0 | 3 | 0 | Tentulikhunti | 1024 |
| | | | | | c | c | b | c | b | c | b | c | c | c | c | 0 | 0 | 0 | 0 | 0 | 0 | 0 | Dengapadar | 1025 |
| | | | | | c | c | c | c | b | c | c | c | c | c | c | 0 | 0 | 0 | 0 | 0 | 0 | 0 | Bhutisada | 1026 |
| | | | | | c | c | b | c | b | c | b | c | c | c | c | 0 | 0 | 0 | 0 | 0 | 0 | 0 | Kharali | 1027 |
| | | | | | c | b | c | c | b | c | c | c | c | c | c | 0 | 0 | 0 | 0 | 0 | 0 | 0 | Chiknibahali | 1028 |
| **0** | **0** | **0** | **0** | **0** | **0** | **1** | **16** | **1** | **0** | **0** | **0** | **2** | **0** | **0** | **1** | **8** | **8** | **14** | **29** | **19** | **51** | **4** | | |

| Serial Number | Name of Village | Availability of drinking water - Yes / No | | | | | | | | Availability of toilet & others Yes / No | | | | Communication and transport facilities (l except for Village Pin Code ,If not availabl viz; a for < 5 Kms, b for 5-10 Kms and c f available is given). | | | | | | | |
|---|---|---|---|---|---|---|---|---|---|---|---|---|---|---|---|---|---|---|---|---|---|
| | | Tap water (Treated/Untreated) | Well water (Covered / Uncovered well) | Hand Pump | Tube wells / Bore well | Spring | River / Canal | Tank / Pond / Lake | Others | Community toilet including bath. | Community toilet excluding bath. | Rural sanitary mart or sanitary hardware outlet available near the village. | Community bio- gas or recycle of waste for productive use. | Post office(PO) | Sub post office (SPO) | Post & Telegraph office (P&TO) | Village Pin Code | Telephones (Land lines) | Public call office (PCO) | Mobile phone coverage | Internet cafes/ Common service centre (CSC) |
| 1 | 2 | 39 | 40 | 41 | 42 | 43 | 44 | 45 | 46 | 47 | 48 | 49 | 50 | 51 | 52 | 53 | 54 | 55 | 56 | 57 | 58 |
| 1009 | Belpadar | No | Yes | Yes | No | No | No | Yes | No | No | No | No | No | b | a | b | 767037 | Yes | | Yes | c |
| 1010 | Debhuin | No | Yes | Yes | No | No | No | Yes | No | No | No | No | No | b | a | b | 767033 | Yes | | Yes | b |
| 1011 | Sirol | No | Yes | Yes | No | No | No | Yes | No | No | No | No | No | Yes | c | b | 767033 | Yes | | Yes | b |
| 1012 | Chingermunda | No | Yes | Yes | No | No | Yes | Yes | No | No | No | No | No | b | a | b | 767033 | Yes | | Yes | b |
| 1013 | Khajuripara | No | Yes | Yes | No | No | Yes | Yes | No | No | No | No | No | b | a | a | 767033 | Yes | | Yes | a |
| 1014 | Gunchitara | No | Yes | Yes | No | No | No | Yes | No | No | No | No | No | b | b | b | 767037 | Yes | | Yes | b |
| 1015 | Tikarapara | No | Yes | Yes | No | No | Yes | Yes | No | No | No | No | No | a | b | b | 767037 | c | c | Yes | b |
| 1016 | Dungriguda | No | Yes | Yes | No | No | No | Yes | No | No | No | No | No | b | a | b | 767033 | Yes | | Yes | c |
| 1017 | Khairmal | No | Yes | Yes | No | No | No | Yes | No | No | No | No | No | b | c | c | 767037 | Yes | | Yes | c |
| 1018 | Pitapara | No | Yes | Yes | No | No | No | Yes | No | No | No | No | No | b | b | b | 767037 | Yes | | Yes | b |
| 1019 | Bileikani | No | Yes | Yes | No | No | No | Yes | No | No | No | No | No | b | b | b | 767037 | c | c | Yes | b |
| 1020 | Kandakhal | No | Yes | Yes | No | No | No | Yes | No | No | No | No | No | a | c | b | 767037 | b | b | Yes | b |
| 1021 | Bitabandh | No | Yes | Yes | No | No | No | Yes | No | No | No | No | No | c | c | c | 767037 | Yes | | Yes | c |
| 1022 | Rahenbhata | No | Yes | Yes | No | No | No | Yes | No | No | No | No | No | a | a | c | 767037 | c | c | Yes | c |
| 1023 | Malisira | Yes | Yes | Yes | No | No | No | Yes | No | No | No | No | No | Yes | c | c | 767037 | Yes | | Yes | c |
| 1024 | Tentulikhunti | No | Yes | Yes | No | No | No | Yes | No | No | No | No | No | Yes | b | b | 767037 | Yes | | Yes | b |
| 1025 | Dengapadar | No | Yes | Yes | No | No | No | Yes | No | No | No | No | No | b | c | c | 767037 | c | c | Yes | c |
| 1026 | Bhutisada | No | Yes | Yes | No | No | No | Yes | No | No | No | No | No | b | c | c | 767037 | c | c | Yes | c |
| 1027 | Kharali | No | Yes | Yes | No | No | No | Yes | No | No | No | No | No | b | c | c | 767037 | Yes | | Yes | c |
| 1028 | Chiknibahali | No | Yes | Yes | No | No | No | Yes | No | No | No | No | No | b | c | c | 767037 | c | c | Yes | c |
| **Block T O T A L :** | | **2** | **125** | **157** | **0** | **1** | **32** | **105** | **9** | **0** | **0** | **2** | **1** | **17** | **2** | **0** | **158** | **65** | **4** | **154** | **0** |

If amenities available code -Yes is given
le within the village , the distance range code
for 10+ kms of nearest place where facility is

Village connected to highways,village roads, banks & credit societies (If amenities
range code viz; a for < 5 Kms, b for 5-10 Kms and c for 10+

| Private courier facility | Bus service (Public & Private) | Railway stations | Auto/Modified Autos | Taxis and Vans | Tractors | Cycle-pulled rickshaws(Manual & Machine driven) | Carts driven by animals | Sea /River ferry service | Connected to national highway(NH) | Connected to state highway(SH) | Connected to major district road (MDR) | Connected to others district road | Pucca roads | Kutchcha roads | Name of Village | Serial Number |
|---|---|---|---|---|---|---|---|---|---|---|---|---|---|---|---|---|
| 59 | 60 | 61 | 62 | 63 | 64 | 65 | 66 | 67 | 68 | 69 | 70 | 71 | 72 | 73 | 2 | 1 |
| c | b | b | b | b | a | Yes | Yes | b | b | b | Yes | Yes | c | Yes | Belpadar | 1009 |
| b | b | b | c | c | c | Yes | Yes | b | b | c | c | c | c | b | Debhuin | 1010 |
| Yes | Yes | a | Yes | b | Yes | Yes | Yes | c | | b | Yes | Yes | c | Yes | Sirol | 1011 |
| b | b | b | b | b | a | Yes | Yes | b | b | b | Yes | Yes | Yes | Yes | Chingermunda | 1012 |
| a | a | a | c | a | c | Yes | Yes | b | b | c | c | Yes | Yes | Yes | Khajuripara | 1013 |
| Yes | b | b | Yes | b | Yes | Yes | Yes | b | b | b | b | Yes | Yes | Yes | Gunchitara | 1014 |
| b | b | b | Yes | b | Yes | Yes | Yes | a | a | b | b | Yes | Yes | Yes | Tikarapara | 1015 |
| c | a | b | b | b | a | Yes | Yes | b | b | b | b | b | c | Yes | Dungriguda | 1016 |
| c | c | c | c | c | c | Yes | Yes | b | b | c | c | c | c | Yes | Khairmal | 1017 |
| b | b | b | b | b | b | Yes | Yes | b | Yes | b | b | c | c | Yes | Pitapara | 1018 |
| b | b | b | b | b | b | Yes | Yes | b | b | b | b | c | b | Yes | Bileikani | 1019 |
| b | b | b | b | b | b | Yes | Yes | a | Yes | b | b | c | Yes | Yes | Kandakhal | 1020 |
| c | c | c | c | c | c | Yes | Yes | c | Yes | c | c | c | c | Yes | Bitabandh | 1021 |
| c | Yes | Yes | b | Yes | a | Yes | Yes | a | a | b | b | b | Yes | Yes | Rahenbhata | 1022 |
| c | c | c | Yes | c | Yes | Yes | Yes | c | | c | c | Yes | c | Yes | Malisira | 1023 |
| b | b | b | Yes | b | Yes | Yes | Yes | c | | b | b | Yes | Yes | Yes | Tentulikhunti | 1024 |
| c | c | c | c | c | c | Yes | Yes | b | b | c | c | c | c | Yes | Dengapadar | 1025 |
| c | c | b | c | c | c | Yes | Yes | b | b | c | c | c | c | Yes | Bhutisada | 1026 |
| c | c | c | c | c | c | Yes | Yes | b | b | c | c | c | c | Yes | Kharali | 1027 |
| c | c | b | c | c | c | Yes | Yes | b | b | c | c | c | c | Yes | Chiknibahali | 1028 |
| **6** | **38** | **3** | **13** | **6** | **35** | **158** | **129** | **5** | **6** | **2** | **21** | **28** | **49** | **156** | | |

s available code -Yes is given, If not available within the village , the distance - kms of nearest place where facility is available is given).

Availability of miscellaneous facilities (If amenities available code -Yes is gi available within the village , the distance range code viz; a for < 5 Kms, b f and c for 10+ kms of nearest place where facility is available is given).

| Serial Number | Name of Village | Water bounded macadam(WBM) roads | Navigable waterway (river/canal)(NW) | Footpaths (FP) | Commercial & Co-operative Banks | ATM | Agricultural Credit Societies | Self-Help Group (SHG) | Public distribution system (PDS) shop | Mandis / Regular market | Weekly Haat | Agricultural marketing society | Integrated Child Development Scheme (Nutritional Centres) | Anganwadi Centre (Nutritional Centres) | Others (Nutritional Centres) | ASHA (Accredited Social Health Activist) | Community centre with/without TV | Sports Field, | Sports Club / Recreation Centre | Cinema / Video Hall | Public Library | Public Reading Room |
|---|---|---|---|---|---|---|---|---|---|---|---|---|---|---|---|---|---|---|---|---|---|---|
| 1 | 2 | 74 | 75 | 76 | 77 | 78 | 79 | 80 | 81 | 82 | 83 | 84 | 85 | 86 | 87 | 88 | 89 | 90 | 91 | 92 | 93 | 94 |
| 1009 | Belpadar | b | b | Yes | b | b | b | Yes | a | c | a | a | a | Yes | a | Yes | a | Yes | Yes | a | c | c |
| 1010 | Debhuin | a | b | Yes | b | b | b | a | a | a | b | a | a | Yes | a | Yes | a | a | a | a | c | c |
| 1011 | Sirol | c | Yes | Yes | b | b | b | Yes | Yes | b | b | a | Yes | Yes | b | Yes | Yes | Yes | Yes | c | Yes | Yes |
| 1012 | Chingermunda | b | b | Yes | b | b | b | Yes | a | a | b | a | a | Yes | a | Yes | a | a | a | a | b | b |
| 1013 | Khajuripara | b | b | Yes | a | a | a | Yes | a | c | a | a | a | Yes | a | Yes | a | a | a | a | b | b |
| 1014 | Gunchitara | c | b | Yes | b | b | b | Yes | Yes | a | c | a | Yes | Yes | a | Yes | Yes | Yes | Yes | a | a | c |
| 1015 | Tikarapara | c | a | Yes | b | b | b | Yes | a | c | c | a | Yes | Yes | a | Yes | a | Yes | Yes | a | b | c |
| 1016 | Dungriguda | b | b | Yes | b | b | b | b | a | b | c | a | a | Yes | a | Yes | a | a | b | a | a | c |
| 1017 | Khairmal | c | b | Yes | c | c | c | Yes | Yes | b | a | b | b | Yes | b | Yes | b | Yes | b | b | b | c |
| 1018 | Pitapara | b | b | Yes | c | c | Yes | Yes | Yes | a | a | b | b | Yes | b | Yes | b | Yes | b | b | a | b |
| 1019 | Bileikani | b | b | Yes | c | c | c | Yes | b | a | a | b | b | b | b | Yes | b | b | b | b | a | b |
| 1020 | Kandakhal | b | a | Yes | b | b | b | Yes | Yes | a | b | b | c | Yes | b | Yes | a | a | b | b | b | a |
| 1021 | Bitabandh | b | c | Yes | c | c | c | Yes | Yes | a | Yes | c | c | Yes | c | Yes | c | Yes | Yes | c | c | b |
| 1022 | Rahenbhata | c | a | Yes | b | b | b | Yes | a | a | b | a | a | Yes | a | Yes | a | a | a | a | b | a |
| 1023 | Malisira | c | c | Yes | c | c | c | Yes | Yes | a | a | b | Yes | Yes | a | Yes | b | Yes | Yes | b | b | b |
| 1024 | Tentulikhunti | c | c | Yes | b | b | b | Yes | Yes | a | a | b | Yes | Yes | a | Yes | a | Yes | Yes | c | a | a |
| 1025 | Dengapadar | c | b | Yes | c | c | c | Yes | Yes | a | a | a | a | Yes | a | Yes | a | Yes | a | a | b | a |
| 1026 | Bhutisada | b | b | Yes | c | c | c | Yes | Yes | b | b | b | c | Yes | a | Yes | a | Yes | a | b | a | b |
| 1027 | Kharali | b | b | Yes | c | c | Yes | Yes | Yes | b | a | a | a | Yes | a | Yes | a | Yes | a | a | b | c |
| 1028 | Chiknibahali | c | b | Yes | c | c | c | Yes | Yes | b | b | a | a | Yes | a | Yes | a | Yes | a | a | a | b |
| **Block T O T A L :** | | **8** | **9** | **158** | **0** | **0** | **10** | **122** | **45** | **9** | **13** | **1** | **15** | **140** | **0** | **155** | **7** | **45** | **35** | **0** | **1** | **1** |

| iven, If not or 5-10 Kms | | | Availability of electricity (Yes/No) | | | | Nearest Town | | Name of Village | Serial Number |
|---|---|---|---|---|---|---|---|---|---|---|
| Newspaper Supply | Assembly Polling station | Birth & Death Registration Office | Power Supply for Domestic Use (ED) | Power Supply for Agricultural Use (EAG) | Power Supply for Commercial Use (EC) | Power Supply for All Uses (EA) | Name | Distance range code i.e. a for < 5 Kms, b for 5-10 Kms and c for 10+ kms . | | |
| 95 | 96 | 97 | 98 | 99 | 100 | 101 | 102 | 103 | 2 | 1 |
| Yes | Yes | c | Yes | No | No | No | TITLAGARH | b | Belpadar | 1009 |
| Yes | a | c | Yes | No | No | No | TITLAGARH | b | Debhuin | 1010 |
| Yes | Yes | c | Yes | Yes | Yes | Yes | TITLAGARH | b | Sirol | 1011 |
| Yes | Yes | b | Yes | No | No | No | TITLAGARH | a | Chingermunda | 1012 |
| Yes | Yes | b | Yes | No | No | No | TITLAGARH | a | Khajuripara | 1013 |
| Yes | Yes | b | Yes | No | No | No | TITLAGARH | a | Gunchitara | 1014 |
| Yes | Yes | a | Yes | No | No | No | TITLAGARH | b | Tikarapara | 1015 |
| Yes | a | c | Yes | No | No | No | TITLAGARH | b | Dungriguda | 1016 |
| Yes | Yes | a | Yes | No | No | No | TITLAGARH | b | Khairmal | 1017 |
| Yes | b | b | Yes | Yes | Yes | No | TITLAGARH | c | Pitapara | 1018 |
| Yes | b | b | No | No | No | No | TITLAGARH | c | Bileikani | 1019 |
| Yes | Yes | b | Yes | No | No | No | TITLAGARH | c | Kandakhal | 1020 |
| Yes | Yes | b | Yes | No | No | No | TITLAGARH | b | Bitabandh | 1021 |
| Yes | Yes | c | Yes | No | No | No | TITLAGARH | b | Rahenbhata | 1022 |
| Yes | Yes | a | Yes | No | No | No | TITLAGARH | c | Malisira | 1023 |
| Yes | Yes | a | Yes | No | No | No | TITLAGARH | b | Tentulikhunti | 1024 |
| Yes | Yes | c | No | Yes | No | No | TITLAGARH | c | Dengapadar | 1025 |
| Yes | b | c | No | Yes | No | No | TITLAGARH | c | Bhutisada | 1026 |
| Yes | Yes | c | Yes | Yes | No | No | TITLAGARH | b | Kharali | 1027 |
| Yes | a | b | No | Yes | No | No | TITLAGARH | c | Chiknibahali | 1028 |
| **154** | **101** | **1** | **87** | **31** | **24** | **16** | | **0** | **0** | |

Land Use

| Serial Number | Name of Village | Area under different types of land use ( in hectares rounded up to one decimal place) | | | | | | | | | | |
|---|---|---|---|---|---|---|---|---|---|---|---|---|
| | | Forests | Area under Non-agricultural Uses | Barren and Un-cultivable land | Permanent Pastures and Other Grazing Lands | Land Under Miscellaneous Tree Crops etc. | Culturable Waste Land | Fallow lands other than current fallows | Current Fallows | Net Area Sown | Total Irrigated Land Area | Total Un-irrigated Land Area |
| 1 | 2 | 104 | 105 | 106 | 107 | 108 | 109 | 110 | 111 | 112 | 113 | 114 |
| 1009 | Belpadar | 0 | 236 | 0 | 0 | 0 | 0 | 0 | 0 | 0 | 0 | 0 |
| 1010 | Debhuin | 123.9 | 50.1 | 0 | 0 | 0 | 0 | 0 | 0 | 0 | 0 | 0 |
| 1011 | Sirol | 266 | 317 | 0 | 0 | 0 | 0 | 0 | 0 | 0 | 0 | 0 |
| 1012 | Chingermunda | 0 | 0 | 0 | 0 | 0 | 0 | 0 | 57 | 0 | 0 | 0 |
| 1013 | Khajuripara | 25.5 | 154.5 | 0 | 0 | 0 | 0 | 0 | 0 | 0 | 0 | 0 |
| 1014 | Gunchitara | 35.9 | 436.1 | 0 | 0 | 0 | 0 | 0 | 0 | 0 | 0 | 0 |
| 1015 | Tikarapara | 54.2 | 321.8 | 0 | 0 | 0 | 0 | 0 | 0 | 0 | 0 | 0 |
| 1016 | Dungriguda | 0 | 48 | 0 | 0 | 0 | 0 | 0 | 0 | 0 | 0 | 0 |
| 1017 | Khairmal | 0 | 105 | 0 | 0 | 0 | 0 | 0 | 0 | 0 | 0 | 0 |
| 1018 | Pitapara | 9.1 | 53.9 | 0 | 0 | 0 | 0 | 0 | 0 | 0 | 0 | 0 |
| 1019 | Bileikani | 27.8 | 48.2 | 0 | 0 | 0 | 0 | 0 | 0 | 0 | 0 | 0 |
| 1020 | Kandakhal | 16 | 177 | 0 | 0 | 0 | 0 | 0 | 0 | 0 | 0 | 0 |
| 1021 | Bitabandh | 47.4 | 99.6 | 0 | 0 | 0 | 0 | 0 | 0 | 0 | 0 | 0 |
| 1022 | Rahenbhata | 0 | 0 | 0 | 0 | 0 | 0 | 0 | 18 | 0 | 0 | 0 |
| 1023 | Malisira | 349.1 | 255.9 | 0 | 0 | 0 | 0 | 0 | 0 | 0 | 0 | 0 |
| 1024 | Tentulikhunti | 401.9 | 226.1 | 0 | 0 | 0 | 0 | 0 | 0 | 0 | 0 | 0 |
| 1025 | Dengapadar | 115.8 | 78.2 | 0 | 0 | 0 | 0 | 0 | 0 | 0 | 0 | 0 |
| 1026 | Bhutisada | 59.5 | 45.5 | 0 | 0 | 0 | 0 | 0 | 0 | 0 | 0 | 0 |
| 1027 | Kharali | 52.4 | 52.6 | 0 | 0 | 0 | 0 | 0 | 0 | 0 | 0 | 0 |
| 1028 | Chiknibahali | 98.7 | 175.3 | 0 | 0 | 0 | 0 | 0 | 0 | 0 | 0 | 0 |
| **Block T O T A L :** | | **11633.9** | **16980.1** | **50.1** | **361.1** | **1.2** | **759.7** | **0** | **504.6** | **9981.9** | **4.7** | **9977.2** |

| Area irrigated by source (in hectare). | | | | | Name of three most important commodities manufactured | | | Name of Village | Serial Number |
|---|---|---|---|---|---|---|---|---|---|
| Canals ( C ) | Wells/Tube-wells(W/TW) | Tanks/Lakes(T/L) | Water Falls(WF) | Others(O) | First | Second | Third | | |
| 115 | 116 | 117 | 118 | 119 | 120 | 121 | 122 | 2 | 1 |
| 0 | 0 | 0 | 0 | 0 | | | | Belpadar | 1009 |
| 0 | 0 | 0 | 0 | 0 | | | | Debhuin | 1010 |
| 0 | 0 | 0 | 0 | 0 | | | | Sirol | 1011 |
| 0 | 0 | 0 | 0 | 0 | | | | Chingermunda | 1012 |
| 0 | 0 | 0 | 0 | 0 | | | | Khajuripara | 1013 |
| 0 | 0 | 0 | 0 | 0 | | | | Gunchitara | 1014 |
| 0 | 0 | 0 | 0 | 0 | | | | Tikarapara | 1015 |
| 0 | 0 | 0 | 0 | 0 | | | | Dungriguda | 1016 |
| 0 | 0 | 0 | 0 | 0 | | | | Khairmal | 1017 |
| 0 | 0 | 0 | 0 | 0 | | | | Pitapara | 1018 |
| 0 | 0 | 0 | 0 | 0 | | | | Bileikani | 1019 |
| 0 | 0 | 0 | 0 | 0 | | | | Kandakhal | 1020 |
| 0 | 0 | 0 | 0 | 0 | | | | Bitabandh | 1021 |
| 0 | 0 | 0 | 0 | 0 | | | | Rahenbhata | 1022 |
| 0 | 0 | 0 | 0 | 0 | | | | Malisira | 1023 |
| 0 | 0 | 0 | 0 | 0 | | | | Tentulikhunti | 1024 |
| 0 | 0 | 0 | 0 | 0 | | | | Dengapadar | 1025 |
| 0 | 0 | 0 | 0 | 0 | | | | Bhutisada | 1026 |
| 0 | 0 | 0 | 0 | 0 | | | | Kharali | 1027 |
| 0 | 0 | 0 | 0 | 0 | | | | Chiknibahali | 1028 |
| **4.7** | **0** | **0** | **0** | | | | | | |

INDIA

ODISHA

# TITLAGARH C.D. BLOCK

DISTRICT BALANGIR

1 0 1 2 3 4 Kms.

| | |
|---|---|
| Area in Square Km. | 351.09 |
| Total population | 121751 |
| Total no. of Villages | 131 |
| Total no. of Out Growth | 02 |

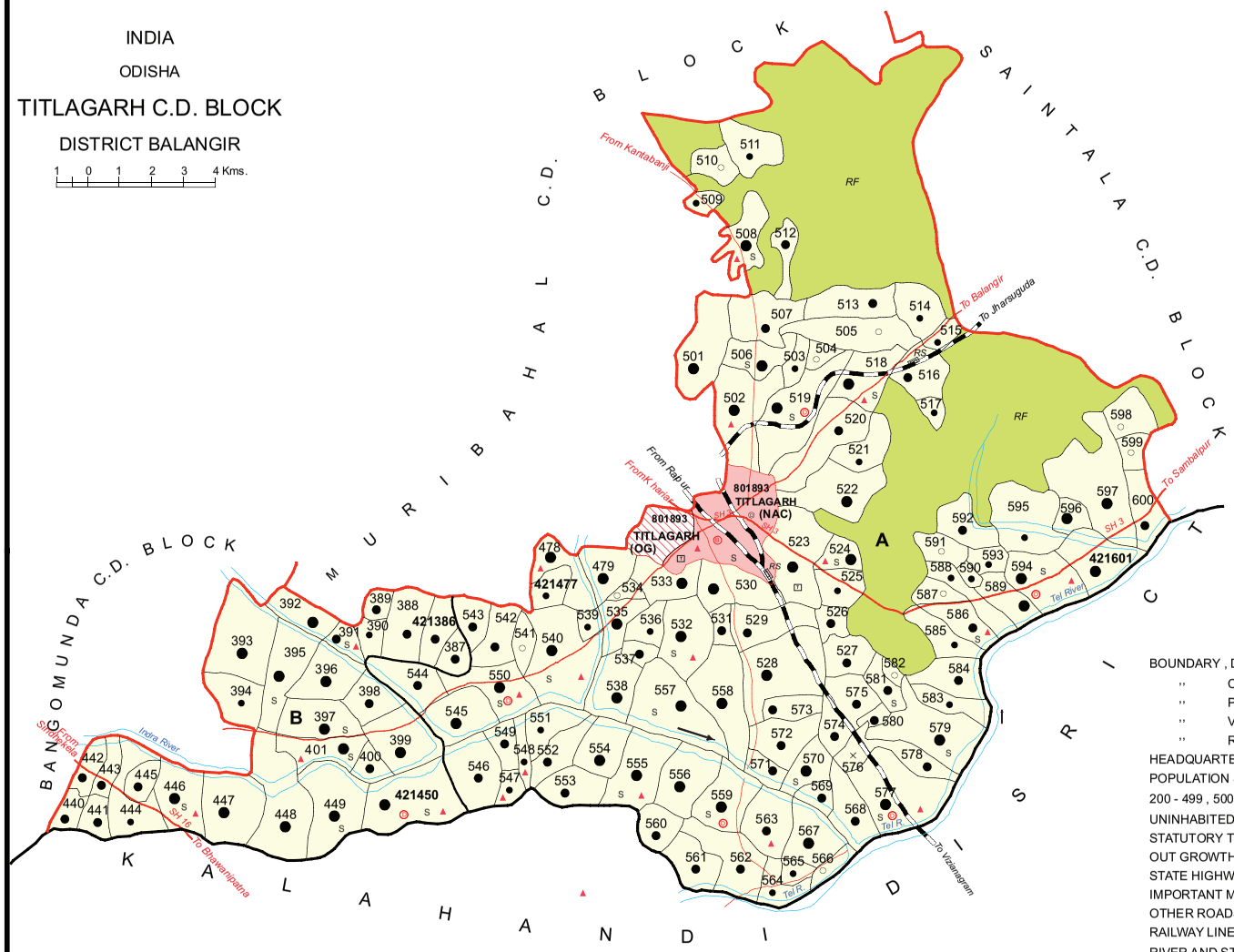


**A :-TITLAGARH P.S. ( PART )**

**B :-SINDHEKELA P.S. ( PART )**

C.D. Block boundary excludes statutory Town.

BOUNDARY , DISTRICT.....

,, C.D. BLOCK.....

,, POLICE STATION.....

,, VILLAGE WITH MDDS CODE..... 421577

,, RESERVED- FOREST ..... RF

HEADQUARTERS: C.D. BLOCK / POLICE STATION....

POPULATION SIZE OF VILLAGES: BELOW 200,

200 - 499 , 500 - 999 , 1000 - 4999 .....

UNINHABITED VILLAGE WITH MDDS CODE..... X 421576

STATUTORY TOWN WITH MDDS CODE..... 801893

OUT GROWTH WITH MDDS CODE..... 801893

STATE HIGHWAY..... SH 3

IMPORTANT METALLED ROADS.....

OTHER ROADS.....

RAILWAY LINE WITH STATION, BROAD GAUGE..... RS

RIVER AND STREAM.....

HIGH SCHOOL/INTER COLLEGE..... S

TECHNICAL INSTITUTIONS..... T

BANK..... B

DISPENSARY..... D

OTHER MEDICAL SERVICES.....

Census of India 2011- Village Directory

Amenities and Land use ( As in 2009 )

Name of District:-Balangir Location CodeNo:-393

Name of CD Block:-Titlagarh Location CodeNo:-0249 DISTRICT CENSUS HANDBOOK

| Sr.No. | Name village | Location code no. | Total area of the village ( in hectares rounded up to one decimal place) | Total population ( 2011 census ) | Number of households (2011 census) | Number of educational amenities available. (I the village , the distance range code viz; a fc Kms and c for 10+ kms of nearest place where is given). | | | | | | | | |
|---|---|---|---|---|---|---|---|---|---|---|---|---|---|---|
| | | | | | | Pre-Primary school (PP) | Primary school (P) | Middle school (M) | Secondary School (S) | Senior Secondary school (SS) | Degree college of arts science & commerce (ASC) | Engineering college(EC) | Medical college (MC) | Management institute (MI) |
| 1 | 2 | 3 | 4 | 5 | 6 | 7 | 8 | 9 | 10 | 11 | 12 | 13 | 14 | 15 |
| 1029 | Sialjhudungi | 421386 | 137 | 573 | 145 | 1 a | b | c | c | c | c | c | | |
| 1030 | Brahmanipara | 421387 | 182 | 717 | 193 | 1 a | a | c | c | c | c | c | | |
| 1031 | Ghantasada | 421388 | 182 | 701 | 182 b | 1 a | b | c | c | c | c | c | | |
| 1032 | Dungurigura | 421389 | 55 | 507 | 124 | 1 a | b | c | c | c | c | c | | |
| 1033 | Adabahal | 421390 | 132 | 434 | 108 | 1 | 1 a | c | c | c | c | c | | |
| 1034 | Chantipala | 421391 | 116 | 722 | 187 c | 1 | 1 | 1 c | c | c | c | c | | |
| 1035 | Ainlabhata | 421392 | 227 | 1500 | 315 b | 1 | 1 a | c | c | c | c | c | | |
| 1036 | Surda | 421393 | 382 | 1682 | 435 c | 2 a | b | c | c | c | c | c | | |
| 1037 | Beherabhata | 421394 | 227 | 295 | 75 | 1 a | a | c | c | c | c | c | | |
| 1038 | Mahangaon | 421395 | 411 | 1027 | 223 c | 1 | 1 | 1 c | c | c | c | c | | |
| 1039 | Silanda | 421396 | 350 | 1041 | 233 c | 1 a | a | c | c | c | c | c | | |
| 1040 | Ichgoan | 421397 | 571 | 1230 | 294 b | 1 | 1 | 1 c | c | c | c | c | | |
| 1041 | Kurlubhata | 421398 | 210 | 712 | 187 b | 1 a | b | b | c | c | c | c | | |
| 1042 | Diatan | 421399 | 343 | 1232 | 291 b | 1 | 1 b | c | c | c | c | c | | |
| 1043 | Chhatabhata | 421400 | 163 | 863 | 198 b | 1 a | b | b | c | c | c | c | | |
| 1044 | Parasara | 421401 | 287 | 1366 | 297 b | 1 | 1 | 1 b | c | c | c | c | | |
| 1045 | Sukunabhata | 421440 | 193 | 539 | 141 | 1 a | b | c | c | c | c | c | | |
| 1046 | Ghantasada | 421441 | 314 | 519 | 134 b | 1 a | a | a | c | c | c | c | | |
| 1047 | Kutmara | 421442 | 144 | 646 | 180 b | 1 a | a | b | c | c | c | c | | |
| 1048 | Turukbhata | 421443 | 170 | 602 | 154 b | 1 | 1 a | b | c | c | c | c | | |
| 1049 | Kandara | 421444 | 147 | 454 | 122 b | 1 a | a | b | c | c | c | c | | |
| 1050 | Pipalpadar | 421445 | 335 | 589 | 149 b | 1 a | a | b | c | c | c | c | | |
| 1051 | Kursud | 421446 | 499 | 2746 | 711 b | 3 | 1 | 1 b | c | c | c | c | | |
| 1052 | Nimurla | 421447 | 586 | 1249 | 315 | 1 a | a | c | c | c | c | c | | |
| 1053 | Gaudtula | 421448 | 493 | 1689 | 397 | 2 | 2 b | c | c | c | c | c | | |
| 1054 | Digisira | 421449 | 589 | 2589 | 668 | 2 | 2 | 2 c | c | c | c | c | | |
| 1055 | Kuskela | 421450 | 749 | 1578 | 404 | 2 | 1 | 1 c | c | c | c | c | | |
| 1056 | Badpatrapali | 421477 | 147 | 326 | 81 a | 1 a | a | a | b | c | c | c | | |
| 1057 | Sanpatrapali | 421478 | 141 | 1534 | 376 a | 2 | 1 a | a | b | c | c | c | | |
| 1058 | Darlo | 421479 | 442 | 2121 | 552 b | 2 | 1 b | c | b | c | c | c | | |
| 1059 | Bhuslad | 421501 | 493 | 1460 | 395 | 1 | 1 b | c | c | c | c | c | | |
| 1060 | Nanjhar | 421502 | 441 | 1428 | 377 b | 2 | 1 a | c | b | c | c | c | | |
| 1061 | Kapsibhata | 421503 | 155 | 403 | 106 b | 1 a | a | b | b | c | c | c | | |

f not available within
or < 5 Kms, b for 5-10
e facility is available

Number of Medical Amenities available. (If not available within the village , the distance range code viz; a for < 5 Kms, b for 5-10 Kms and c for 10+ kms of nearest place where facility is available is given).

Number of Non-Government Medical Amenities available.

| Polytechnic (Pt) | Vocational training school /ITI | Non-formal training centre (NFTC) | Special school for disabled (SSD) | Others (specify) | Community health centre (CHC) | Primary health centre (PHC) | Primary health sub centre (PHS) | Maternity and child welfare centre (MCW) | T.B. clinic (TBC) | Hospital-allopathic (HA) | Hospital-alternative medicine (HO) | Dispensary (D) | Veterinary hospital (VH) | Mobile health clinic (MHC) | Family welfare centre (FWC) | Charitable non Govt. hospital/Nursing home. | Medical practitioner with MBBS Degree | Medical practitioner with other degree | Medical practitioner with no degree | Traditional practitioner and faith healer . | Medicine Shop | Others | Name of Village | Serial Number |
|---|---|---|---|---|---|---|---|---|---|---|---|---|---|---|---|---|---|---|---|---|---|---|---|---|
| 16 | 17 | 18 | 19 | 20 | 21 | 22 | 23 | 24 | 25 | 26 | 27 | 28 | 29 | 30 | 31 | 32 | 33 | 34 | 35 | 36 | 37 | 38 | 2 | 1 |
| c | c | c | c | | c | a | c | c | c | b | a | a | b | c | c | 0 | 0 | 0 | 0 | 0 | 0 | 0 | Sialjhudungi | 1029 |
| c | c | | c | | c | b | b | c | c | a | b | b | a | c | c | 0 | 0 | 0 | 0 | 0 | 0 | 0 | Brahmanipara | 1030 |
| c | c | c | c | | c | b | c | c | c | b | b | b | b | c | c | 0 | 0 | 0 | 0 | 0 | 0 | 0 | Ghantasada | 1031 |
| c | c | c | c | | c | b | a | c | b | b | b | b | b | b | c | 0 | 0 | 0 | 0 | 0 | 0 | 0 | Dungurigura | 1032 |
| c | c | c | c | | b | c | a | c | b | b | c | b | b | c | c | 0 | 0 | 0 | 0 | 0 | 0 | 0 | Adabahal | 1033 |
| c | c | c | c | | c | c | 1 | c | b | c | b | b | b | c | c | 0 | 0 | 0 | 0 | 0 | 3 | 0 | Chantipala | 1034 |
| c | c | c | c | | c | c | b | c | c | c | c | c | b | c | c | 0 | 0 | 0 | 0 | 0 | 0 | 0 | Ainlabhata | 1035 |
| | c | | | | c | c | b | c | b | c | c | c | c | c | c | 0 | 0 | 0 | 0 | 0 | 0 | 0 | Surda | 1036 |
| | | | | | c | c | c | c | a | b | c | a | c | c | c | 0 | 0 | 0 | 0 | 0 | 0 | 0 | Beherabhata | 1037 |
| | c | | | | c | c | c | c | a | c | c | b | a | c | c | 0 | 0 | 0 | 0 | 0 | 0 | 0 | Mahangaon | 1038 |
| c | c | c | c | | c | c | c | c | c | c | c | c | b | c | c | 0 | 0 | 0 | 0 | 0 | 0 | 0 | Silanda | 1039 |
| | c | | | | c | c | a | c | b | b | c | c | c | c | c | 0 | 0 | 0 | 0 | 0 | 0 | 0 | Ichgoan | 1040 |
| | c | | | | c | c | c | c | c | b | b | b | c | c | c | 0 | 0 | 0 | 0 | 0 | 0 | 0 | Kurlubhata | 1041 |
| | c | | | | c | c | c | c | c | b | c | c | b | c | c | 0 | 0 | 0 | 0 | 0 | 0 | 0 | Diatan | 1042 |
| | c | | | | c | b | b | c | c | b | b | c | c | c | c | 0 | 0 | 0 | 0 | 0 | 0 | 0 | Chhatabhata | 1043 |
| | c | | | | c | c | 1 | c | c | b | b | c | c | c | c | 0 | 0 | 0 | 0 | 0 | 3 | 0 | Parasara | 1044 |
| | | | | | b | a | a | c | c | b | b | b | c | c | c | 0 | 0 | 0 | 0 | 0 | 0 | 0 | Sukunabhata | 1045 |
| c | c | c | c | | c | a | a | c | c | c | a | b | b | c | c | 0 | 0 | 0 | 0 | 0 | 0 | 0 | Ghantasada | 1046 |
| c | c | c | c | | c | b | c | c | c | c | a | b | b | c | c | 0 | 0 | 0 | 0 | 0 | 0 | 0 | Kutmara | 1047 |
| c | c | c | c | | c | c | a | c | c | c | b | b | b | c | c | 0 | 0 | 0 | 0 | 0 | 0 | 0 | Turukbhata | 1048 |
| c | c | c | c | | c | c | a | c | b | c | b | b | b | c | c | 0 | 0 | 0 | 0 | 0 | 0 | 0 | Kandara | 1049 |
| c | c | c | c | | c | c | b | c | b | c | b | b | b | c | c | 0 | 0 | 0 | 0 | 0 | 0 | 0 | Pipalpadar | 1050 |
| c | c | c | c | | c | c | 1 | c | b | c | b | c | b | c | c | 0 | 0 | 0 | 0 | 0 | 3 | 0 | Kursud | 1051 |
| | | | | | c | b | a | c | c | b | c | c | c | c | c | 0 | 0 | 0 | 0 | 0 | 0 | 0 | Nimurla | 1052 |
| | | | | | c | c | a | c | c | b | a | c | c | c | c | 0 | 0 | 0 | 0 | 0 | 0 | 0 | Gaudtula | 1053 |
| | | | | | c | c | a | c | c | b | a | b | c | c | c | 0 | 0 | 0 | 0 | 0 | 0 | 0 | Digisira | 1054 |
| | | | | | c | c | 1 | 1 | 1 | b | 1 | 1 | 1 | c | 1 | 0 | 0 | 0 | 0 | 0 | 3 | 0 | Kuskela | 1055 |
| | b | | b | | c | c | c | c | b | a | a | a | a | c | c | 0 | 0 | 0 | 0 | 2 | 0 | 0 | Badpatrapali | 1056 |
| | b | | b | | c | c | 1 | c | b | a | a | b | a | c | c | 0 | 0 | 0 | 0 | 0 | 3 | 0 | Sanpatrapali | 1057 |
| | b | | b | | c | c | b | c | c | b | a | a | b | c | c | 0 | 0 | 0 | 0 | 0 | 0 | 0 | Darlo | 1058 |
| | | | | | c | a | a | c | a | b | c | b | c | c | c | 0 | 0 | 0 | 0 | 0 | 0 | 0 | Bhuslad | 1059 |
| b | b | b | b | b | c | c | 1 | c | b | b | a | b | b | c | c | 0 | 0 | 0 | 0 | 0 | 3 | 0 | Nanjhar | 1060 |
| | | b | b | | c | c | c | c | b | b | b | b | b | c | c | 0 | 0 | 0 | 0 | 0 | 0 | 0 | Kapsibhata | 1061 |

| Serial Number | Name of Village | Availability of drinking water - Yes / No | | | | | | | | Availability of toilet & others Yes / No | | | | Communication and transport facilities (l except for Village Pin Code ,If not availabl viz; a for < 5 Kms, b for 5-10 Kms and c f available is given). | | | | | | | |
|---|---|---|---|---|---|---|---|---|---|---|---|---|---|---|---|---|---|---|---|---|---|
| | | Tap water (Treated/Untreated) | Well water (Covered / Uncovered well) | Hand Pump | Tube wells / Bore well | Spring | River / Canal | Tank / Pond / Lake | Others | Community toilet including bath. | Community toilet excluding bath. | Rural sanitary mart or sanitary hardware outlet available near the village. | Community bio- gas or recycle of waste for productive use. | Post office(PO) | Sub post office (SPO) | Post & Telegraph office (P&TO) | Village Pin Code | Telephones (Land lines) | Public call office (PCO) | Mobile phone coverage | Internet cafes/ Common service centre (CSC) |
| 1 | 2 | 39 | 40 | 41 | 42 | 43 | 44 | 45 | 46 | 47 | 48 | 49 | 50 | 51 | 52 | 53 | 54 | 55 | 56 | 57 | 58 |
| 1029 | Sialjhudungi | No | Yes | Yes | No | No | No | Yes | No | No | No | No | No | b | b | c | 767066 | Yes | | Yes | c |
| 1030 | Brahmanipara | No | Yes | Yes | No | No | No | Yes | No | No | No | No | No | a | a | c | 767066 | c | c | Yes | c |
| 1031 | Ghantasada | Yes | Yes | Yes | No | No | No | Yes | No | No | No | No | No | a | b | b | 767066 | Yes | | Yes | c |
| 1032 | Dungurigura | Yes | Yes | Yes | No | No | No | Yes | No | No | No | No | No | b | b | b | 767066 | b | b | Yes | c |
| 1033 | Adabahal | Yes | Yes | Yes | No | No | Yes | Yes | No | No | No | No | No | Yes | b | b | 767033 | c | c | Yes | c |
| 1034 | Chantipala | Yes | Yes | Yes | No | No | Yes | Yes | No | No | No | No | No | Yes | c | c | 767033 | c | c | Yes | c |
| 1035 | Ainlabhata | Yes | Yes | Yes | No | No | Yes | Yes | No | No | No | No | No | a | c | c | 767033 | Yes | | Yes | c |
| 1036 | Surda | Yes | Yes | Yes | No | No | Yes | Yes | No | No | No | No | No | c | b | c | 767033 | Yes | Yes | Yes | c |
| 1037 | Beherabhata | No | Yes | Yes | No | No | No | Yes | No | No | No | No | No | c | Yes | c | 767035 | c | c | Yes | c |
| 1038 | Mahangaon | Yes | Yes | Yes | No | No | Yes | Yes | No | No | No | No | No | c | a | c | 767035 | c | Yes | Yes | c |
| 1039 | Silanda | Yes | Yes | Yes | No | No | Yes | Yes | No | No | No | No | No | a | c | c | 767035 | Yes | | Yes | c |
| 1040 | Ichgoan | Yes | Yes | Yes | No | No | Yes | Yes | No | No | No | No | No | c | a | c | 767035 | Yes | Yes | Yes | c |
| 1041 | Kurlubhata | Yes | Yes | Yes | No | No | Yes | Yes | No | No | No | No | No | c | b | b | 767035 | Yes | Yes | Yes | c |
| 1042 | Diatan | Yes | Yes | Yes | No | No | Yes | Yes | No | No | No | No | No | c | b | c | 767035 | Yes | Yes | Yes | c |
| 1043 | Chhatabhata | Yes | Yes | Yes | No | No | Yes | Yes | No | No | No | No | No | c | b | b | 767035 | Yes | Yes | Yes | c |
| 1044 | Parasara | Yes | Yes | Yes | No | No | Yes | Yes | No | No | No | No | No | Yes | b | b | 767035 | Yes | Yes | Yes | c |
| 1045 | Sukunabhata | No | Yes | Yes | No | No | No | Yes | No | No | No | No | No | c | c | c | 767035 | c | c | Yes | c |
| 1046 | Ghantasada | No | Yes | Yes | No | No | No | Yes | No | No | No | No | No | b | a | b | 767035 | b | b | Yes | b |
| 1047 | Kutmara | No | Yes | Yes | No | No | Yes | Yes | No | No | No | No | No | b | a | b | 767035 | Yes | | Yes | b |
| 1048 | Turukbhata | No | Yes | Yes | No | No | No | Yes | No | No | No | No | No | b | a | b | 767035 | b | b | Yes | b |
| 1049 | Kandara | No | Yes | Yes | No | No | No | Yes | No | No | No | No | No | b | a | b | 767035 | Yes | | Yes | b |
| 1050 | Pipalpadar | No | Yes | Yes | No | No | No | Yes | No | No | No | No | No | b | a | b | 767035 | Yes | | Yes | b |
| 1051 | Kursud | Yes | Yes | Yes | No | No | Yes | Yes | No | No | No | No | No | Yes | b | b | 767035 | Yes | Yes | Yes | b |
| 1052 | Nimurla | No | Yes | Yes | No | No | Yes | Yes | No | No | No | No | No | a | c | c | 767035 | Yes | | Yes | c |
| 1053 | Gaudtula | No | Yes | Yes | No | No | No | Yes | No | No | No | No | No | c | c | c | 767035 | Yes | | Yes | c |
| 1054 | Digisira | No | Yes | Yes | No | No | No | Yes | No | No | No | No | No | b | b | c | 767066 | Yes | | Yes | c |
| 1055 | Kuskela | No | Yes | Yes | No | No | Yes | Yes | No | No | No | No | No | Yes | b | a | 767066 | Yes | | Yes | a |
| 1056 | Badpatrapali | No | Yes | Yes | No | No | No | Yes | No | No | No | No | No | a | a | b | 767066 | Yes | | c | b |
| 1057 | Sanpatrapali | No | Yes | Yes | No | No | No | Yes | No | No | No | No | No | a | a | b | 767033 | a | a | Yes | b |
| 1058 | Darlo | Yes | Yes | Yes | No | No | Yes | Yes | No | No | No | No | No | a | b | b | 767033 | Yes | | Yes | c |
| 1059 | Bhuslad | Yes | Yes | Yes | No | No | No | Yes | No | No | No | No | No | a | b | b | 767033 | c | c | Yes | b |
| 1060 | Nanjhar | No | Yes | Yes | No | No | No | Yes | No | No | No | No | No | a | b | b | 767033 | c | c | Yes | b |
| 1061 | Kapsibhata | No | Yes | Yes | No | No | No | Yes | No | No | No | No | No | a | b | b | 767033 | b | b | Yes | a |

If amenities available code -Yes is given
le within the village , the distance range code
for 10+ kms of nearest place where facility is

Village connected to highways,village roads, banks & credit societies (If amenities
range code viz; a for < 5 Kms, b for 5-10 Kms and c for 10+

| Private courier facility | Bus service (Public & Private) | Railway stations | Auto/Modified Autos | Taxis and Vans | Tractors | Cycle-pulled rickshaws(Manual & Machine driven) | Carts driven by animals | Sea /River ferry service | Connected to national highway(NH) | Connected to state highway(SH) | Connected to major district road (MDR) | Connected to others district road | Pucca roads | Kutchcha roads | Name of Village | Serial Number |
|---|---|---|---|---|---|---|---|---|---|---|---|---|---|---|---|---|
| 59 | 60 | 61 | 62 | 63 | 64 | 65 | 66 | 67 | 68 | 69 | 70 | 71 | 72 | 73 | 2 | 1 |
| c | b | c | b | b | b | Yes | Yes | b | b | b | b | b | a | Yes | Sialjhudungi | 1029 |
| c | a | c | a | a | a | Yes | Yes | a | a | c | c | c | a | Yes | Brahmanipara | 1030 |
| c | b | c | b | b | b | Yes | Yes | Yes | a | b | Yes | Yes | Yes | Yes | Ghantasada | 1031 |
| c | b | c | b | b | b | Yes | Yes | b | b | b | Yes | Yes | Yes | Yes | Dungurigura | 1032 |
| c | b | c | b | b | b | Yes | Yes | Yes | | b | Yes | Yes | Yes | Yes | Adabahal | 1033 |
| c | c | c | c | c | c | Yes | Yes | Yes | | c | Yes | Yes | Yes | Yes | Chantipala | 1034 |
| c | c | c | c | c | c | Yes | Yes | Yes | a | c | Yes | Yes | Yes | Yes | Ainlabhata | 1035 |
| c | Yes | c | Yes | Yes | Yes | Yes | Yes | c | c | Yes | c | c | Yes | Yes | Surda | 1036 |
| c | Yes | c | c | c | c | Yes | c | c | c | c | c | c | c | Yes | Beherabhata | 1037 |
| c | Yes | c | c | c | c | Yes | Yes | c | c | Yes | c | c | Yes | Yes | Mahangaon | 1038 |
| c | Yes | c | c | c | c | Yes | Yes | a | a | c | Yes | Yes | Yes | Yes | Silanda | 1039 |
| c | Yes | c | c | Yes | c | Yes | Yes | c | c | Yes | c | c | Yes | Yes | Ichgoan | 1040 |
| c | Yes | c | c | Yes | c | Yes | Yes | c | c | Yes | c | c | Yes | Yes | Kurlubhata | 1041 |
| c | Yes | c | c | c | c | Yes | Yes | c | c | Yes | c | c | Yes | Yes | Diatan | 1042 |
| c | Yes | c | c | Yes | c | Yes | Yes | c | c | Yes | c | c | Yes | Yes | Chhatabhata | 1043 |
| c | Yes | c | c | Yes | c | Yes | Yes | c | | Yes | c | c | Yes | Yes | Parasara | 1044 |
| c | c | c | c | c | c | Yes | Yes | c | c | c | c | c | c | Yes | Sukunabhata | 1045 |
| b | a | c | c | c | b | Yes | Yes | b | b | c | c | a | a | Yes | Ghantasada | 1046 |
| b | Yes | c | c | b | b | Yes | Yes | Yes | b | Yes | c | Yes | Yes | Yes | Kutmara | 1047 |
| b | Yes | c | c | b | b | Yes | Yes | b | b | b | b | c | Yes | Yes | Turukbhata | 1048 |
| b | Yes | c | c | b | b | Yes | Yes | b | b | b | b | a | Yes | Yes | Kandara | 1049 |
| b | Yes | c | c | b | b | Yes | Yes | b | b | Yes | Yes | Yes | Yes | Yes | Pipalpadar | 1050 |
| Yes | Yes | c | Yes | b | Yes | Yes | Yes | Yes | Yes | Yes | Yes | Yes | Yes | Yes | Kursud | 1051 |
| c | a | c | c | c | c | Yes | Yes | a | a | c | c | c | c | Yes | Nimurla | 1052 |
| c | c | c | Yes | c | Yes | Yes | Yes | c | Yes | c | Yes | c | c | Yes | Gaudtula | 1053 |
| Yes | Yes | c | Yes | Yes | Yes | Yes | Yes | b | Yes | c | c | c | Yes | Yes | Digisira | 1054 |
| a | a | c | Yes | a | Yes | Yes | Yes | c | | a | a | a | Yes | Yes | Kuskela | 1055 |
| b | a | b | b | b | c | Yes | Yes | a | a | b | b | Yes | a | Yes | Badpatrapali | 1056 |
| b | a | b | Yes | b | Yes | Yes | Yes | a | a | b | b | Yes | a | Yes | Sanpatrapali | 1057 |
| Yes | a | b | Yes | b | Yes | Yes | Yes | a | a | b | b | c | Yes | Yes | Darlo | 1058 |
| b | b | b | b | b | Yes | Yes | Yes | a | a | b | b | c | Yes | Yes | Bhuslad | 1059 |
| b | b | b | b | b | Yes | Yes | Yes | a | a | b | b | c | Yes | Yes | Nanjhar | 1060 |
| a | b | b | b | b | b | Yes | Yes | a | a | b | b | b | a | Yes | Kapsibhata | 1061 |

s available code -Yes is given, If not available within the village , the distance - kms of nearest place where facility is available is given).

Availability of miscellaneous facilities (If amenities available code -Yes is gi available within the village , the distance range code viz; a for < 5 Kms, b f and c for 10+ kms of nearest place where facility is available is given).

| Serial Number | Name of Village | Water bounded macadam(WBM) roads | Navigable waterway (river/canal)(NW) | Footpaths (FP) | Commercial & Co-operative Banks | ATM | Agricultural Credit Societies | Self-Help Group (SHG) | Public distribution system (PDS) shop | Mandis / Regular market | Weekly Haat | Agricultural marketing society | Integrated Child Development Scheme (Nutritional Centres) | Anganwadi Centre (Nutritional Centres) | Others (Nutritional Centres) | ASHA (Accredited Social Health Activist) | Community centre with/without TV | Sports Field, | Sports Club / Recreation Centre | Cinema / Video Hall | Public Library | Public Reading Room |
|---|---|---|---|---|---|---|---|---|---|---|---|---|---|---|---|---|---|---|---|---|---|---|
| 1 | 2 | 74 | 75 | 76 | 77 | 78 | 79 | 80 | 81 | 82 | 83 | 84 | 85 | 86 | 87 | 88 | 89 | 90 | 91 | 92 | 93 | 94 |
| 1029 | Sialjhudungi | c | b | Yes | c | c | c | Yes | b | a | b | b | b | Yes | b | Yes | b | Yes | b | b | b | c |
| 1030 | Brahmanipara | c | a | Yes | b | b | b | Yes | a | b | a | a | a | Yes | a | Yes | a | Yes | b | a | a | c |
| 1031 | Ghantasada | c | c | Yes | c | c | c | Yes | a | a | a | a | a | Yes | a | Yes | a | a | a | a | b | b |
| 1032 | Dungurigura | c | b | Yes | c | c | c | Yes | Yes | a | Yes | c | c | Yes | b | Yes | a | b | b | b | a | b |
| 1033 | Adabahal | b | c | Yes | c | c | c | Yes | Yes | a | a | c | c | Yes | a | Yes | b | b | b | b | a | b |
| 1034 | Chantipala | b | c | Yes | c | c | c | Yes | Yes | a | b | c | c | Yes | b | Yes | a | Yes | b | b | b | a |
| 1035 | Ainlabhata | b | c | Yes | c | c | c | Yes | Yes | a | b | a | a | Yes | a | Yes | a | Yes | Yes | a | a | b |
| 1036 | Surda | a | c | Yes | c | c | c | Yes | b | b | b | b | Yes | Yes | b | Yes | b | Yes | Yes | b | b | a |
| 1037 | Beherabhata | b | c | Yes | c | c | c | b | a | a | b | a | a | a | a | Yes | a | a | a | a | a | b |
| 1038 | Mahangaon | b | c | Yes | c | c | c | Yes | a | a | b | a | a | Yes | a | Yes | a | Yes | Yes | a | b | a |
| 1039 | Silanda | b | a | Yes | c | c | c | Yes | Yes | b | b | a | a | Yes | a | Yes | a | Yes | Yes | a | a | a |
| 1040 | Ichgoan | a | c | Yes | c | c | c | Yes | a | a | b | a | a | Yes | a | Yes | a | Yes | Yes | a | a | b |
| 1041 | Kurlubhata | c | c | Yes | c | c | c | Yes | b | b | a | b | b | Yes | b | Yes | b | b | b | b | c | a |
| 1042 | Diatan | b | c | Yes | c | c | c | Yes | b | a | a | b | b | Yes | b | Yes | b | Yes | Yes | b | c | b |
| 1043 | Chhatabhata | c | c | Yes | c | c | c | Yes | a | a | a | a | a | Yes | a | Yes | a | a | b | a | c | a |
| 1044 | Parasara | c | c | Yes | c | c | c | Yes | Yes | a | b | a | a | Yes | a | Yes | a | Yes | Yes | a | b | b |
| 1045 | Sukunabhata | c | c | Yes | c | c | c | Yes | b | a | b | b | b | Yes | b | Yes | b | b | b | b | a | c |
| 1046 | Ghantasada | c | b | Yes | c | c | c | Yes | Yes | b | b | c | c | Yes | c | Yes | c | a | b | c | b | c |
| 1047 | Kutmara | c | c | Yes | c | c | c | Yes | Yes | b | b | c | c | Yes | c | Yes | c | c | b | c | a | c |
| 1048 | Turukbhata | c | b | Yes | c | c | c | Yes | b | b | c | b | b | Yes | b | Yes | b | b | b | b | b | b |
| 1049 | Kandara | c | b | Yes | c | c | c | Yes | Yes | b | a | b | b | Yes | b | Yes | b | b | b | b | a | c |
| 1050 | Pipalpadar | c | b | Yes | c | c | c | Yes | Yes | a | c | b | b | Yes | b | Yes | b | b | b | b | a | b |
| 1051 | Kursud | b | c | Yes | b | b | Yes | Yes | Yes | Yes | Yes | b | Yes | Yes | b | Yes | Yes | Yes | Yes | b | b | a |
| 1052 | Nimurla | c | a | Yes | b | b | b | Yes | a | a | c | a | a | Yes | a | Yes | Yes | Yes | Yes | a | a | b |
| 1053 | Gaudtula | c | c | Yes | c | c | c | Yes | c | a | c | c | Yes | Yes | c | Yes | c | Yes | Yes | c | b | a |
| 1054 | Digisira | Yes | b | Yes | b | b | b | Yes | Yes | b | Yes | Yes | Yes | Yes | c | Yes | Yes | Yes | Yes | c | a | b |
| 1055 | Kuskela | c | Yes | Yes | c | c | c | Yes | a | a | c | a | Yes | Yes | a | Yes | a | Yes | Yes | a | b | a |
| 1056 | Badpatrapali | c | a | Yes | b | b | b | b | b | b | a | b | b | Yes | b | Yes | b | b | a | b | c | c |
| 1057 | Sanpatrapali | b | a | Yes | b | b | b | Yes | b | c | b | b | Yes | Yes | b | Yes | b | Yes | Yes | b | b | c |
| 1058 | Darlo | b | a | Yes | b | b | b | Yes | Yes | b | a | b | Yes | Yes | b | Yes | Yes | Yes | Yes | b | b | b |
| 1059 | Bhuslad | c | a | Yes | b | b | b | Yes | a | c | a | a | a | Yes | a | Yes | a | Yes | Yes | a | a | c |
| 1060 | Nanjhar | a | a | Yes | b | b | b | Yes | Yes | a | Yes | b | c | Yes | b | Yes | b | Yes | Yes | c | c | c |
| 1061 | Kapsibhata | b | a | Yes | b | b | b | Yes | a | a | a | a | a | Yes | a | Yes | a | a | a | a | c | c |

| iven, If not or 5-10 Kms | | | Availability of electricity (Yes/No) | | | | Nearest Town | | Name of Village | Serial Number |
|---|---|---|---|---|---|---|---|---|---|---|
| Newspaper Supply | Assembly Polling station | Birth & Death Registration Office | Power Supply for Domestic Use (ED) | Power Supply for Agricultural Use (EAG) | Power Supply for Commercial Use (EC) | Power Supply for All Uses (EA) | Name | Distance range code i.e. a for < 5 Kms, b for 5-10 Kms and c for 10+ kms . | | |
| 95 | 96 | 97 | 98 | 99 | 100 | 101 | 102 | 103 | 2 | 1 |
| Yes | Yes | a | Yes | No | No | No | TITLAGARH | c | Sialjhudungi | 1029 |
| Yes | Yes | b | Yes | No | No | No | TITLAGARH | c | Brahmanipara | 1030 |
| Yes | a | b | Yes | Yes | Yes | Yes | TITLAGARH | c | Ghantasada | 1031 |
| Yes | Yes | b | Yes | Yes | Yes | Yes | TITLAGARH | c | Dungurigura | 1032 |
| Yes | b | c | Yes | Yes | Yes | Yes | TITLAGARH | c | Adabahal | 1033 |
| Yes | Yes | c | Yes | Yes | Yes | Yes | TITLAGARH | c | Chantipala | 1034 |
| Yes | Yes | c | Yes | Yes | Yes | Yes | TITLAGARH | c | Ainlabhata | 1035 |
| Yes | Yes | c | Yes | Yes | Yes | Yes | TITLAGARH | c | Surda | 1036 |
| Yes | a | c | Yes | Yes | Yes | Yes | TITLAGARH | c | Beherabhata | 1037 |
| Yes | Yes | c | Yes | Yes | Yes | Yes | TITLAGARH | c | Mahangaon | 1038 |
| Yes | Yes | c | No | No | No | No | TITLAGARH | c | Silanda | 1039 |
| Yes | Yes | c | Yes | Yes | Yes | Yes | TITLAGARH | c | Ichgoan | 1040 |
| Yes | Yes | c | Yes | Yes | Yes | Yes | TITLAGARH | c | Kurlubhata | 1041 |
| Yes | Yes | c | Yes | Yes | Yes | Yes | TITLAGARH | c | Diatan | 1042 |
| Yes | Yes | b | Yes | Yes | Yes | Yes | TITLAGARH | b | Chhatabhata | 1043 |
| Yes | Yes | c | Yes | Yes | Yes | Yes | TITLAGARH | c | Parasara | 1044 |
| Yes | Yes | a | No | No | No | No | TITLAGARH | c | Sukunabhata | 1045 |
| Yes | b | a | No | No | No | No | TITLAGARH | c | Ghantasada | 1046 |
| Yes | Yes | b | Yes | No | No | No | TITLAGARH | c | Kutmara | 1047 |
| Yes | b | c | Yes | No | No | No | TITLAGARH | c | Turukbhata | 1048 |
| Yes | a | c | No | No | No | No | TITLAGARH | c | Kandara | 1049 |
| Yes | b | c | Yes | No | No | No | TITLAGARH | c | Pipalpadar | 1050 |
| Yes | Yes | c | Yes | Yes | Yes | Yes | TITLAGARH | c | Kursud | 1051 |
| Yes | Yes | b | Yes | Yes | Yes | Yes | TITLAGARH | c | Nimurla | 1052 |
| Yes | Yes | c | Yes | Yes | Yes | Yes | TITLAGARH | c | Gaudtula | 1053 |
| Yes | Yes | c | Yes | Yes | Yes | Yes | TITLAGARH | c | Digisira | 1054 |
| Yes | Yes | c | Yes | No | No | No | TITLAGARH | c | Kuskela | 1055 |
| Yes | b | c | Yes | Yes | Yes | Yes | TITLAGARH | b | Badpatrapali | 1056 |
| Yes | Yes | c | Yes | Yes | Yes | Yes | TITLAGARH | b | Sanpatrapali | 1057 |
| Yes | Yes | c | Yes | No | Yes | No | TITLAGARH | b | Darlo | 1058 |
| Yes | Yes | a | Yes | Yes | No | No | TITLAGARH | b | Bhuslad | 1059 |
| Yes | Yes | c | Yes | Yes | Yes | No | TITLAGARH | a | Nanjhar | 1060 |
| Yes | a | c | Yes | No | No | No | TITLAGARH | b | Kapsibhata | 1061 |

Land Use

| Serial Number | Name of Village | Area under different types of land use ( in hectares rounded up to one decimal place) | | | | | | | | | | |
|---|---|---|---|---|---|---|---|---|---|---|---|---|
| | | Forests | Area under Non-agricultural Uses | Barren and Un-cultivable land | Permanent Pastures and Other Grazing Lands | Land Under Miscellaneous Tree Crops etc. | Culturable Waste Land | Fallow lands other than current fallows | Current Fallows | Net Area Sown | Total Irrigated Land Area | Total Un-irrigated Land Area |
| 1 | 2 | 104 | 105 | 106 | 107 | 108 | 109 | 110 | 111 | 112 | 113 | 114 |
| 1029 | Sialjhudungi | 0.6 | 16.8 | 0 | 34.2 | 0 | 2.1 | 0 | 0 | 83.3 | 0 | 83.3 |
| 1030 | Brahmanipara | 0.4 | 20.7 | 0 | 0 | 0 | 0 | 0 | 0 | 160.9 | 0 | 160.9 |
| 1031 | Ghantasada | 3.4 | 11.5 | 6.9 | 5.9 | 0 | 4.7 | 0 | 0 | 149.6 | 0 | 149.6 |
| 1032 | Dungurigura | 2.7 | 7 | 4.9 | 5.1 | 0 | 2.7 | 0 | 0 | 32.6 | 0 | 32.6 |
| 1033 | Adabahal | 6 | 7.8 | 7.8 | 8.6 | 0 | 2.7 | 0 | 0 | 98.9 | 0 | 98.9 |
| 1034 | Chantipala | 3.8 | 9.6 | 6.6 | 7.7 | 0 | 5.8 | 0 | 0 | 82.4 | 0 | 82.4 |
| 1035 | Ainlabhata | 6.1 | 15.1 | 9.9 | 9.9 | 0 | 8.4 | 0 | 0 | 177.6 | 0 | 177.6 |
| 1036 | Surda | 0.2 | 30.9 | 0 | 0 | 0 | 0 | 0 | 0 | 350.8 | 0 | 350.8 |
| 1037 | Beherabhata | 0 | 0 | 0 | 0 | 0 | 227 | 0 | 0 | 0 | 0 | 0 |
| 1038 | Mahangaon | 4.9 | 44.4 | 0 | 0 | 0 | 0 | 0 | 0 | 361.7 | 0 | 361.7 |
| 1039 | Silanda | 10 | 23.9 | 18 | 16 | 0 | 10 | 0 | 0 | 272.2 | 0 | 272.2 |
| 1040 | Ichgoan | 2.7 | 30.3 | 0 | 0 | 0 | 0 | 0 | 0 | 538 | 0 | 538 |
| 1041 | Kurlubhata | 0.2 | 6 | 0 | 0 | 0 | 0 | 0 | 0 | 203.9 | 0 | 203.9 |
| 1042 | Diatan | 0.5 | 11.8 | 0 | 0 | 0 | 0 | 0 | 0 | 330.7 | 0 | 330.7 |
| 1043 | Chhatabhata | 0.9 | 12.3 | 0 | 0 | 0 | 0 | 0 | 0 | 149.7 | 0 | 149.7 |
| 1044 | Parasara | 0.1 | 21.7 | 0 | 0 | 0 | 0 | 0 | 0 | 265.2 | 0 | 265.2 |
| 1045 | Sukunabhata | 0 | 17.6 | 0 | 0 | 0 | 14.8 | 0 | 0 | 160.6 | 23.2 | 137.4 |
| 1046 | Ghantasada | 5.4 | 53.7 | 8 | 5.2 | 0 | 4.7 | 0 | 0 | 237 | 0 | 237 |
| 1047 | Kutmara | 2.2 | 30 | 6.2 | 4.7 | 0 | 3 | 0 | 0 | 97.8 | 0 | 97.8 |
| 1048 | Turukbhata | 0 | 33.2 | 3.9 | 3.9 | 0 | 1.9 | 0 | 0 | 127 | 0 | 127 |
| 1049 | Kandara | 1.3 | 33 | 3.4 | 5.4 | 0 | 2.6 | 0 | 0 | 101.4 | 0 | 101.4 |
| 1050 | Pipalpadar | 8.5 | 6.1 | 5 | 39.6 | 0 | 11.1 | 0 | 0 | 264.7 | 0 | 264.7 |
| 1051 | Kursud | 4.4 | 69.1 | 11.9 | 17.3 | 0 | 8.7 | 0 | 0 | 387.6 | 0 | 387.6 |
| 1052 | Nimurla | 0.8 | 61.1 | 0 | 0 | 0 | 0 | 0 | 0 | 524.1 | 0 | 524.1 |
| 1053 | Gaudtula | 0 | 493 | 0 | 0 | 0 | 0 | 0 | 0 | 0 | 0 | 0 |
| 1054 | Digisira | 0 | 589 | 0 | 0 | 0 | 0 | 0 | 0 | 0 | 0 | 0 |
| 1055 | Kuskela | 4.4 | 244.4 | 83.7 | 5.7 | 3.3 | 0 | 0 | 0 | 407.5 | 0 | 407.5 |
| 1056 | Badpatrapali | 1.7 | 7.8 | 0 | 0 | 0 | 0 | 0 | 0 | 137.5 | 0 | 137.5 |
| 1057 | Sanpatrapali | 0 | 8.4 | 0 | 17.3 | 0 | 0 | 0 | 0 | 115.3 | 89.6 | 25.7 |
| 1058 | Darlo | 0 | 19.6 | 4.1 | 19.2 | 0 | 0 | 27.7 | 175.9 | 195.5 | 5.6 | 189.8 |
| 1059 | Bhuslad | 28.4 | 54.9 | 0 | 0 | 0 | 0 | 0 | 0.1 | 409.7 | 0 | 409.7 |
| 1060 | Nanjhar | 0.2 | 24.4 | 0 | 0 | 0 | 0 | 0 | 0 | 416.5 | 0 | 416.5 |
| 1061 | Kapsibhata | 0 | 0 | 0 | 0 | 0 | 0 | 0 | 155 | 0 | 0 | 0 |

| Area irrigated by source (in hectare). | | | | | Name of three most important commodities manufactured | | | | |
|---|---|---|---|---|---|---|---|---|---|
| Canals ( C ) | Wells/Tube-wells(W/TW) | Tanks/Lakes(T/L) | Water Falls(WF) | Others(O) | First | Second | Third | Name of Village | Serial Number |
| 115 | 116 | 117 | 118 | 119 | 120 | 121 | 122 | 2 | 1 |
| 0 | 0 | 0 | 0 | 0 | | | | Sialjhudungi | 1029 |
| 0 | 0 | 0 | 0 | 0 | | | | Brahmanipara | 1030 |
| 0 | 0 | 0 | 0 | 0 | | | | Ghantasada | 1031 |
| 0 | 0 | 0 | 0 | 0 | | | | Dungurigura | 1032 |
| 0 | 0 | 0 | 0 | 0 | | | | Adabahal | 1033 |
| 0 | 0 | 0 | 0 | 0 | | | | Chantipala | 1034 |
| 0 | 0 | 0 | 0 | 0 | | | | Ainlabhata | 1035 |
| 0 | 0 | 0 | 0 | 0 | | | | Surda | 1036 |
| 0 | 0 | 0 | 0 | 0 | | | | Beherabhata | 1037 |
| 0 | 0 | 0 | 0 | 0 | | | | Mahangaon | 1038 |
| 0 | 0 | 0 | 0 | 0 | | | | Silanda | 1039 |
| 0 | 0 | 0 | 0 | 0 | | | | Ichgoan | 1040 |
| 0 | 0 | 0 | 0 | 0 | | | | Kurlubhata | 1041 |
| 0 | 0 | 0 | 0 | 0 | | | | Diatan | 1042 |
| 0 | 0 | 0 | 0 | 0 | | | | Chhatabhata | 1043 |
| 0 | 0 | 0 | 0 | 0 | | | | Parasara | 1044 |
| 23.2 | 0 | 0 | 0 | 0 | | | | Sukunabhata | 1045 |
| 0 | 0 | 0 | 0 | 0 | | | | Ghantasada | 1046 |
| 0 | 0 | 0 | 0 | 0 | | | | Kutmara | 1047 |
| 0 | 0 | 0 | 0 | 0 | | | | Turukbhata | 1048 |
| 0 | 0 | 0 | 0 | 0 | | | | Kandara | 1049 |
| 0 | 0 | 0 | 0 | 0 | | | | Pipalpadar | 1050 |
| 0 | 0 | 0 | 0 | 0 | | | | Kursud | 1051 |
| 0 | 0 | 0 | 0 | 0 | | | | Nimurla | 1052 |
| 0 | 0 | 0 | 0 | 0 | | | | Gaudtula | 1053 |
| 0 | 0 | 0 | 0 | 0 | | | | Digisira | 1054 |
| 0 | 0 | 0 | 0 | 0 | | | | Kuskela | 1055 |
| 0 | 0 | 0 | 0 | 0 | | | | Badpatrapali | 1056 |
| 89.6 | 0 | 0 | 0 | 0 | | | | Sanpatrapali | 1057 |
| 0 | 1.1 | 4.5 | 0 | 0 | | | | Darlo | 1058 |
| 0 | 0 | 0 | 0 | 0 | | | | Bhuslad | 1059 |
| 0 | 0 | 0 | 0 | 0 | | | | Nanjhar | 1060 |
| 0 | 0 | 0 | 0 | 0 | | | | Kapsibhata | 1061 |

| Sr.No. | Name village | Location code no. | Total area of the village ( in hectares rounded up to one decimal place) | Total population ( 2011 census ) | Number of households (2011 census) | Number of educational amenities available. (I the village , the distance range code viz; a fc Kms and c for 10+ kms of nearest place where is given). | | | | | | | | |
|---|---|---|---|---|---|---|---|---|---|---|---|---|---|---|
| | | | | | | Pre-Primary school (PP) | Primary school (P) | Middle school (M) | Secondary School (S) | Senior Secondary school (SS) | Degree college of arts science & commerce (ASC) | Engineering college(EC) | Medical college (MC) | Management institute (MI) |
| 1 | 2 | 3 | 4 | 5 | 6 | 7 | 8 | 9 | 10 | 11 | 12 | 13 | 14 | 15 |
| 1062 | Gambharimal | 421504 | 144 | 164 | 47 | b | 1 a | a | c | c | c | c | c | |
| 1063 | Dumdumi | 421505 | 398 | 83 | 22 | c a | a | a | c | c | c | c | c | |
| 1064 | Mahulpada | 421506 | 239 | 1088 | 324 | b | 3 | 2 | 1 b | b | c | c | c | |
| 1065 | Dangarpara | 421507 | 363 | 756 | 213 | b | 1 a | a | b | b | c | c | c | |
| 1066 | Gulmi | 421508 | 240 | 1045 | 270 | c | 2 | 1 | 1 c | c | c | c | c | |
| 1067 | Satbahani | 421509 | 72 | 297 | 77 | c | 1 a | b | c | c | c | c | c | |
| 1068 | Kutrakenda | 421510 | 153 | 183 | 44 | c | 1 a | b | c | c | c | c | c | |
| 1069 | Dumerbahal | 421511 | 276 | 483 | 120 | c | 1 a | b | c | c | c | c | c | |
| 1070 | Sialjhudungi | 421512 | 137 | 555 | 141 | c | 1 | 1 a | c | c | c | c | c | |
| 1071 | Piplibandha | 421513 | 265 | 773 | 218 | b | 1 | 1 a | b | b | c | c | c | |
| 1072 | Gudguda | 421514 | 179 | 407 | 115 | c | 1 a | a | c | c | c | c | c | |
| 1073 | Banjhijhal | 421515 | 71 | 287 | 87 | b | 1 a | a | b | b | c | c | c | |
| 1074 | Siker | 421516 | 288 | 854 | 249 | b | 1 | 1 b | b | b | c | c | c | |
| 1075 | Suagpur | 421517 | 72 | 212 | 57 | b | 1 a | a | b | b | c | c | c | |
| 1076 | Sagadghat | 421518 | 397 | 1312 | 377 | | 2 | 1 | 1 b | b | c | c | c | |
| 1077 | Manigaon | 421519 | 618 | 1259 | 372 | b | 1 | 1 | 1 b | b | c | c | c | |
| 1078 | Pipalpadar | 421520 | 348 | 996 | 255 | 1 | 2 | 1 b | c | b | c | c | c | |
| 1079 | Thalka | 421521 | 267 | 306 | 80 | b | 1 a | b | b | b | c | c | c | |
| 1080 | Bordipara | 421522 | 386 | 1823 | 530 | | 2 | 1 b | b | b | c | c | c | |
| 1081 | Bandupala | 421523 | 166 | 1412 | 372 | | 1 | 1 a | a | a | c | c | c | |
| 1082 | Desil | 421524 | 474 | 1685 | 442 | | 2 | 1 | 1 a | a | c | c | c | |
| 1083 | Charbhata | 421525 | 176 | 446 | 121 | | 1 a | a | b | b | c | c | c | |
| 1084 | Kumudipadar | 421526 | 119 | 758 | 175 | | 1 a | a | b | b | c | c | c | |
| 1085 | Pendrapadar | 421527 | 217 | 685 | 195 | | 1 a | a | b | b | c | c | c | |
| 1086 | Katarkela | 421528 | 628 | 2205 | 539 | | 4 | 2 | 1 b | b | c | c | c | |
| 1087 | Laitara | 421529 | 320 | 727 | 193 | b | 1 a | a | b | b | c | c | c | |
| 1088 | Kumuda | 421530 | 301 | 1215 | 329 | a | 1 a | a | a | a | c | c | c | |
| 1089 | Kendumundi | 421531 | 123 | 933 | 239 | 1 | 1 a | a | a | a | c | c | c | |
| 1090 | Sihini | 421532 | 401 | 2114 | 549 | b | 2 | 1 | 1 b | b | c | c | c | |
| 1091 | Turla | 421533 | 331 | 1456 | 365 | a | 1 | 1 a | a | a | c | c | c | |
| 1092 | Khaliapara | 421534 | 176 | 82 | 22 | b a | a | a | b | b | c | c | c | |
| 1093 | Jagua | 421535 | 204 | 1388 | 357 | a | 1 | 1 a | b | b | c | c | c | |
| 1094 | Chitarol | 421536 | 191 | 346 | 83 | b | 1 a | b | b | b | c | c | c | |
| 1095 | Bachhajujha | 421537 | 57 | 613 | 153 | b | 1 a | b | b | b | c | c | c | |
| 1096 | Antarla | 421538 | 346 | 1123 | 299 | b | 1 | 1 a | c | b | c | c | c | |
| 1097 | Minapali | 421539 | 79 | 236 | 53 | a | 1 a | a | a | b | c | c | c | |

| f not available within or < 5 Kms, b for 5-10 e facility is available | | | | | Number of Medical Amenities available. (If not available within the village , the distance range code viz; a for < 5 Kms, b for 5-10 Kms and c for 10+ kms of nearest place where facility is available is given). | | | | | | | | | | | | Number of Non-Government Medical Amenities available. | | | | | | | Name of Village | Serial Number |
|---|---|---|---|---|---|---|---|---|---|---|---|---|---|---|---|---|---|---|---|---|---|---|---|---|---|
| Polytechnic (Pt) | Vocational training school /ITI | Non-formal training centre (NFTC) | Special school for disabled (SSD) | Others (specify) | Community health centre (CHC) | Primary health centre (PHC) | Primary health sub centre (PHS) | Maternity and child welfare centre (MCW) | T.B. clinic (TBC) | Hospital-allopathic (HA) | Hospital-alternative medicine (HO) | Dispensary (D) | Veterinary hospital (VH) | Mobile health clinic (MHC) | Family welfare centre (FWC) | Charitable non Govt. hospital/Nursing home. | Medical practitioner with MBBS Degree | Medical practitioner with other degree | Medical practitioner with no degree | Traditional practitioner and faith healer . | Medicine Shop | Others | | |
| 16 | 17 | 18 | 19 | 20 | 21 | 22 | 23 | 24 | 25 | 26 | 27 | 28 | 29 | 30 | 31 | 32 | 33 | 34 | 35 | 36 | 37 | 38 | 2 | 1 |
| | | c | c | | c | c | c | b | a | b | b | a | b | c | c | 0 | 0 | 0 | 0 | 0 | 0 | 0 | Gambharimal | 1062 |
| | | | | | c | b | a | c | a | a | b | b | a | c | c | 0 | 0 | 0 | 0 | 0 | 0 | 0 | Dumdumi | 1063 |
| | | b | b | | c | a | b | c | a | b | b | b | b | c | c | 0 | 0 | 0 | 0 | 1 | 0 | 0 | Mahulpada | 1064 |
| | | b | b | | c | b | b | c | a | b | b | c | b | c | c | 0 | 0 | 0 | 1 | 0 | 0 | 0 | Dangarpara | 1065 |
| | | c | c | | c | c | | 1 c | a | b | b | c | c | c | c | 0 | 0 | 0 | 0 | 0 | 3 | 0 | Gulmi | 1066 |
| | | | c | | c | b | b | c | b | c | c | c | c | c | c | 0 | 0 | 0 | 0 | 0 | 0 | 0 | Satbahani | 1067 |
| | | c | | | c | c | b | c | b | c | b | c | c | c | c | 0 | 0 | 0 | 0 | 0 | 0 | 0 | Kutrakenda | 1068 |
| | | c | | | c | c | c | c | b | c | b | c | c | c | c | 0 | 0 | 0 | 0 | 0 | 0 | 0 | Dumerbahal | 1069 |
| | | | | | c | b | c | c | b | b | c | c | c | c | c | 0 | 0 | 0 | 0 | 0 | 0 | 0 | Sialjhudungi | 1070 |
| | | | | | c | b | a | c | b | b | b | b | c | c | b | 0 | 0 | 0 | 0 | 0 | 0 | 0 | Piplibandha | 1071 |
| | | | | | c | b | a | c | b | b | b | a | b | c | c | 0 | 0 | 0 | 0 | 0 | 0 | 0 | Gudguda | 1072 |
| | | | | | c | b | c | c | b | b | c | b | a | c | c | 0 | 0 | 0 | 0 | 0 | 0 | 0 | Banjhijhal | 1073 |
| | | | | | c | c | c | c | b | b | b | a | | 1 c | c | 0 | 0 | 0 | 0 | 0 | 0 | 0 | Siker | 1074 |
| | | | | | c | c | c | c | b | b | c | b | a | c | c | 0 | 0 | 0 | 0 | 0 | 0 | 0 | Suagpur | 1075 |
| | | | | | c | b | | 1 c | | 1 b | b | b | | 1 c | c | 0 | 0 | 0 | 0 | 0 | 3 | 0 | Sagadghat | 1076 |
| | b | b | | | c | c | c | c | b | b | | 1 | 1 b | c | c | 0 | 0 | 0 | 0 | 0 | 0 | 0 | Manigaon | 1077 |
| | | | | | c | a | c | c | b | a | b | b | a | c | c | 0 | 0 | 0 | 0 | 0 | 0 | 0 | Pipalpadar | 1078 |
| | | | b | b | c | c | c | c | b | b | b | b | b | c | c | 0 | 0 | 0 | 0 | 0 | 0 | 0 | Thalka | 1079 |
| | a | | b | | c | b | c | c | b | b | b | a | b | c | c | 0 | 0 | 0 | 0 | 0 | 0 | 0 | Bordipara | 1080 |
| | | 1 | a | | c | c | c | c | a | b | b | a | a | c | c | 0 | 0 | 0 | 0 | 0 | 0 | 0 | Bandupala | 1081 |
| | a | | a | | c | c | | 1 c | a | b | b | b | a | c | c | 0 | 0 | 0 | 0 | 0 | 3 | 0 | Desil | 1082 |
| | a | | b | | c | c | b | c | a | b | c | b | b | c | c | 0 | 0 | 0 | 0 | 0 | 0 | 0 | Charbhata | 1083 |
| | a | | | | c | c | c | c | a | b | b | b | b | c | c | 0 | 0 | 0 | 0 | 0 | 0 | 0 | Kumudipadar | 1084 |
| | b | | b | | c | a | c | c | a | b | b | b | b | c | c | 0 | 0 | 0 | 0 | 0 | 0 | 0 | Pendrapadar | 1085 |
| | b | | b | | c | a | | 1 c | a | b | b | b | b | c | b | 0 | 0 | 0 | 0 | 0 | 3 | 0 | Katarkela | 1086 |
| | a | | b | | c | b | c | c | a | b | b | a | b | c | c | 0 | 0 | 0 | 0 | 0 | 0 | 0 | Laitara | 1087 |
| c | c | c | a | | c | b | b | c | a | a | c | a | a | c | c | 0 | 0 | 0 | 0 | 4 | 0 | 0 | Kumuda | 1088 |
| c | c | c | | | c | c | b | c | a | a | a | b | a | c | c | 0 | 0 | 0 | 1 | 3 | 0 | 0 | Kendumundi | 1089 |
| c | | b | b | b | c | c | | 1 c | a | b | c | a | b | c | c | 0 | 0 | 0 | 2 | 5 | 3 | 0 | Sihini | 1090 |
| | a | | a | | c | b | b | c | b | a | c | b | a | c | c | 0 | 0 | 0 | 0 | 0 | 0 | 0 | Turla | 1091 |
| | b | | b | | c | a | b | c | b | a | c | b | b | c | c | 0 | 0 | 0 | 0 | 0 | 0 | 0 | Khaliapara | 1092 |
| | b | | b | | c | c | c | c | b | a | c | b | b | c | c | 0 | 0 | 0 | 0 | 0 | 0 | 0 | Jagua | 1093 |
| c | c | c | b | | c | c | c | c | b | b | c | a | b | c | c | 0 | 0 | 0 | 0 | 2 | 0 | 0 | Chitarol | 1094 |
| c | c | c | b | | c | c | c | c | b | c | c | b | a | c | c | 0 | 0 | 0 | 0 | 0 | 0 | 0 | Bachhajujha | 1095 |
| | | | | | c | b | b | c | b | b | c | a | b | c | c | 0 | 0 | 0 | 0 | 0 | 0 | 0 | Antarla | 1096 |
| | b | | b | | c | a | b | c | b | a | c | a | a | c | c | 0 | 0 | 0 | 0 | 1 | 0 | 0 | Minapali | 1097 |

| Serial Number | Name of Village | Availability of drinking water - Yes / No | | | | | | | | Availability of toilet & others Yes / No | | | | Communication and transport facilities (l except for Village Pin Code ,If not availabl viz; a for < 5 Kms, b for 5-10 Kms and c f available is given). | | | | | | | |
|---|---|---|---|---|---|---|---|---|---|---|---|---|---|---|---|---|---|---|---|---|---|
| | | Tap water (Treated/Untreated) | Well water (Covered / Uncovered well) | Hand Pump | Tube wells / Bore well | Spring | River / Canal | Tank / Pond / Lake | Others | Community toilet including bath. | Community toilet excluding bath. | Rural sanitary mart or sanitary hardware outlet available near the village. | Community bio- gas or recycle of waste for productive use. | Post office(PO) | Sub post office (SPO) | Post & Telegraph office (P&TO) | Village Pin Code | Telephones (Land lines) | Public call office (PCO) | Mobile phone coverage | Internet cafes/ Common service centre (CSC) |
| 1 | 2 | 39 | 40 | 41 | 42 | 43 | 44 | 45 | 46 | 47 | 48 | 49 | 50 | 51 | 52 | 53 | 54 | 55 | 56 | 57 | 58 |
| 1062 | Gambharimal | No | Yes | Yes | No | No | No | Yes | No | No | No | No | No | b | b | b | 767033 | Yes | | Yes | a |
| 1063 | Dumdumi | No | Yes | Yes | No | No | No | Yes | No | No | No | No | No | a | c | c | 767033 | c | c | Yes | c |
| 1064 | Mahulpada | No | Yes | Yes | No | No | No | Yes | No | No | No | No | No | a | b | b | 767033 | b | b | Yes | Yes |
| 1065 | Dangarpara | No | Yes | Yes | No | No | No | Yes | No | No | No | No | No | a | b | b | 767033 | Yes | | Yes | a |
| 1066 | Gulmi | No | Yes | Yes | No | No | No | Yes | No | No | No | No | No | b | c | c | 767033 | c | c | Yes | a |
| 1067 | Satbahani | No | Yes | Yes | No | No | No | Yes | No | No | No | No | No | b | c | c | 767033 | Yes | | Yes | b |
| 1068 | Kutrakenda | No | Yes | Yes | No | No | No | Yes | No | No | No | No | No | c | c | c | 767033 | Yes | | Yes | b |
| 1069 | Dumerbahal | No | Yes | Yes | No | No | No | Yes | No | No | No | No | No | c | c | c | 767033 | Yes | | Yes | c |
| 1070 | Sialjhudungi | Yes | Yes | Yes | No | No | No | Yes | No | No | No | No | No | b | c | c | 767033 | Yes | | Yes | c |
| 1071 | Piplibandha | Yes | Yes | Yes | No | No | No | Yes | No | No | No | No | No | a | b | b | 767033 | Yes | | Yes | b |
| 1072 | Gudguda | Yes | Yes | Yes | No | No | No | Yes | No | No | No | No | No | a | c | c | 767033 | c | c | Yes | c |
| 1073 | Banjhijhal | Yes | Yes | Yes | No | No | No | Yes | No | No | No | No | No | a | b | b | 767033 | b | b | Yes | c |
| 1074 | Siker | Yes | Yes | Yes | No | No | No | Yes | No | No | No | No | No | Yes | b | b | 767033 | Yes | | Yes | b |
| 1075 | Suagpur | Yes | Yes | Yes | No | No | No | Yes | No | No | No | No | No | a | b | b | 767033 | b | b | Yes | b |
| 1076 | Sagadghat | No | Yes | Yes | No | No | No | Yes | No | No | No | No | No | Yes | b | b | 767033 | Yes | | Yes | b |
| 1077 | Manigaon | Yes | Yes | Yes | No | No | No | Yes | No | No | No | No | No | Yes | b | b | 767033 | Yes | | Yes | b |
| 1078 | Pipalpadar | No | Yes | Yes | No | No | No | Yes | No | No | No | No | No | c | a | a | 767033 | Yes | | Yes | a |
| 1079 | Thalka | No | Yes | Yes | No | No | No | Yes | No | No | No | No | No | c | b | c | 767033 | c | c | Yes | b |
| 1080 | Bordipara | Yes | Yes | Yes | No | No | No | Yes | No | No | No | No | No | b | b | c | 767033 | Yes | | Yes | b |
| 1081 | Bandupala | Yes | Yes | Yes | No | No | No | Yes | No | No | No | No | No | a | a | a | 767033 | c | c | Yes | a |
| 1082 | Desil | Yes | Yes | Yes | No | No | No | Yes | No | No | No | No | No | Yes | a | a | 767033 | Yes | | Yes | c |
| 1083 | Charbhata | Yes | Yes | Yes | No | No | No | Yes | No | No | No | No | No | a | b | b | 767033 | c | c | Yes | c |
| 1084 | Kumudipadar | Yes | Yes | Yes | No | No | No | Yes | No | No | No | No | No | a | b | b | 767033 | Yes | | Yes | b |
| 1085 | Pendrapadar | Yes | Yes | Yes | No | No | No | Yes | No | No | No | No | No | a | b | b | 767033 | b | b | Yes | b |
| 1086 | Katarkela | Yes | Yes | Yes | No | No | No | Yes | No | No | No | No | No | Yes | b | b | 767033 | Yes | | Yes | c |
| 1087 | Laitara | Yes | Yes | Yes | No | No | No | Yes | No | No | No | No | No | a | b | b | 767033 | b | b | Yes | b |
| 1088 | Kumuda | No | Yes | Yes | No | No | No | Yes | No | No | No | No | No | a | a | a | 767066 | c | Yes | Yes | a |
| 1089 | Kendumundi | No | Yes | Yes | No | No | Yes | Yes | No | No | No | No | No | a | a | a | 767066 | Yes | | Yes | a |
| 1090 | Sihini | No | Yes | Yes | No | No | No | Yes | No | No | No | No | No | Yes | b | b | 767066 | Yes | | Yes | b |
| 1091 | Turla | Yes | Yes | Yes | No | No | No | Yes | No | No | No | No | No | a | b | a | 767066 | Yes | | Yes | c |
| 1092 | Khaliapara | No | Yes | Yes | No | No | Yes | Yes | Yes | No | No | No | No | a | a | b | 767066 | a | a | Yes | c |
| 1093 | Jagua | No | Yes | Yes | No | No | No | Yes | No | No | No | No | No | Yes | b | b | 767066 | Yes | | Yes | c |
| 1094 | Chitarol | No | Yes | Yes | No | No | No | Yes | No | No | No | No | No | a | b | b | 767066 | Yes | | Yes | b |
| 1095 | Bachhajujha | No | Yes | Yes | No | No | No | Yes | No | No | No | No | No | a | c | b | 767066 | c | c | Yes | b |
| 1096 | Antarla | No | Yes | Yes | No | No | Yes | Yes | No | No | No | No | No | a | c | b | 767066 | Yes | | Yes | b |
| 1097 | Minapali | No | Yes | Yes | No | No | Yes | Yes | No | No | No | No | No | a | a | b | 767066 | Yes | | Yes | b |

If amenities available code -Yes is given
le within the village , the distance range code
for 10+ kms of nearest place where facility is

Village connected to highways,village roads, banks & credit societies (If amenities
range code viz; a for < 5 Kms, b for 5-10 Kms and c for 10+

| Private courier facility | Bus service (Public & Private) | Railway stations | Auto/Modified Autos | Taxis and Vans | Tractors | Cycle-pulled rickshaws(Manual & Machine driven) | Carts driven by animals | Sea /River ferry service | Connected to national highway(NH) | Connected to state highway(SH) | Connected to major district road (MDR) | Connected to others district road | Pucca roads | Kutchcha roads | Name of Village | Serial Number |
|---|---|---|---|---|---|---|---|---|---|---|---|---|---|---|---|---|
| 59 | 60 | 61 | 62 | 63 | 64 | 65 | 66 | 67 | 68 | 69 | 70 | 71 | 72 | 73 | 2 | 1 |
| a | b | b | b | b | b | Yes | Yes | b | b | b | b | b | a | Yes | Gambharimal | 1062 |
| c | a | a | c | c | c | Yes | c | a | a | c | c | c | c | Yes | Dumdumi | 1063 |
| c | b | b | b | b | a | Yes | Yes | a | a | b | b | b | Yes | Yes | Mahulpada | 1064 |
| a | b | b | b | b | a | Yes | Yes | a | a | b | b | b | a | Yes | Dangarpara | 1065 |
| a | c | c | c | Yes | Yes | Yes | Yes | b | b | c | c | c | Yes | Yes | Gulmi | 1066 |
| b | c | c | c | c | a | Yes | Yes | b | b | c | Yes | c | Yes | Yes | Satbahani | 1067 |
| b | c | c | c | c | b | Yes | Yes | c | c | c | c | b | b | Yes | Kutrakenda | 1068 |
| c | c | c | c | c | b | Yes | Yes | c | c | c | c | a | a | Yes | Dumerbahal | 1069 |
| c | b | b | c | c | c | Yes | Yes | b | b | c | c | c | c | Yes | Sialjhudungi | 1070 |
| b | a | a | c | c | c | Yes | Yes | a | a | c | c | c | c | Yes | Piplibandha | 1071 |
| c | a | a | c | c | c | Yes | Yes | a | a | c | c | c | c | Yes | Gudguda | 1072 |
| c | Yes | Yes | a | c | c | Yes | Yes | a | a | Yes | c | c | c | Yes | Banjhijhal | 1073 |
| b | Yes | Yes | c | a | Yes | Yes | Yes | c | | Yes | c | c | Yes | Yes | Siker | 1074 |
| b | a | a | a | b | c | Yes | Yes | a | a | b | b | c | c | Yes | Suagpur | 1075 |
| b | Yes | c | b | b | Yes | Yes | Yes | c | | Yes | c | c | Yes | Yes | Sagadghat | 1076 |
| b | a | b | b | Yes | Yes | Yes | Yes | c | | b | Yes | Yes | Yes | Yes | Manigaon | 1077 |
| a | a | a | a | a | Yes | Yes | Yes | c | c | c | Yes | c | Yes | Yes | Pipalpadar | 1078 |
| b | b | b | b | b | b | Yes | Yes | c | c | b | Yes | Yes | c | Yes | Thalka | 1079 |
| b | a | b | Yes | c | Yes | Yes | Yes | b | b | c | c | Yes | Yes | Yes | Bordipara | 1080 |
| a | Yes | a | c | Yes | Yes | Yes | Yes | a | a | Yes | Yes | Yes | Yes | Yes | Bandupala | 1081 |
| c | Yes | a | Yes | Yes | Yes | Yes | Yes | c | | Yes | c | Yes | Yes | Yes | Desil | 1082 |
| c | Yes | b | c | Yes | c | Yes | Yes | a | a | Yes | c | Yes | Yes | Yes | Charbhata | 1083 |
| b | a | b | c | c | b | Yes | Yes | a | a | c | c | Yes | Yes | Yes | Kumudipadar | 1084 |
| b | a | b | c | c | Yes | Yes | Yes | a | a | c | c | Yes | Yes | Yes | Pendrapadar | 1085 |
| Yes | b | b | Yes | Yes | Yes | Yes | Yes | c | | Yes | c | Yes | Yes | Yes | Katarkela | 1086 |
| b | a | b | c | c | Yes | Yes | Yes | a | a | c | c | Yes | Yes | Yes | Laitara | 1087 |
| a | a | a | a | a | Yes | Yes | Yes | a | a | a | a | a | c | Yes | Kumuda | 1088 |
| a | a | a | a | a | Yes | Yes | Yes | a | a | a | a | a | Yes | Yes | Kendumundi | 1089 |
| Yes | b | b | Yes | Yes | Yes | Yes | Yes | c | | b | b | Yes | Yes | Yes | Sihini | 1090 |
| c | Yes | a | a | Yes | Yes | Yes | Yes | a | a | Yes | Yes | c | Yes | Yes | Turla | 1091 |
| c | a | b | b | a | a | Yes | c | a | a | c | c | c | a | Yes | Khaliapara | 1092 |
| c | Yes | b | b | Yes | Yes | Yes | Yes | c | | c | Yes | c | Yes | Yes | Jagua | 1093 |
| b | b | b | b | b | c | Yes | Yes | a | a | b | b | a | a | Yes | Chitarol | 1094 |
| b | b | b | Yes | a | Yes | Yes | Yes | a | a | b | b | a | a | Yes | Bachhajujha | 1095 |
| b | b | b | b | b | b | Yes | Yes | Yes | a | b | b | b | a | Yes | Antarla | 1096 |
| b | Yes | b | b | b | c | Yes | Yes | a | a | b | Yes | Yes | Yes | Yes | Minapali | 1097 |

s available code -Yes is given, If not available within the village , the distance - kms of nearest place where facility is available is given).

Availability of miscellaneous facilities (If amenities available code -Yes is gi available within the village , the distance range code viz; a for < 5 Kms, b f and c for 10+ kms of nearest place where facility is available is given).

| Serial Number | Name of Village | Water bounded macadam(WBM) roads | Navigable waterway (river/canal)(NW) | Footpaths (FP) | Commercial & Co-operative Banks | ATM | Agricultural Credit Societies | Self-Help Group (SHG) | Public distribution system (PDS) shop | Mandis / Regular market | Weekly Haat | Agricultural marketing society | Integrated Child Development Scheme (Nutritional Centres) | Anganwadi Centre (Nutritional Centres) | Others (Nutritional Centres) | ASHA (Accredited Social Health Activist) | Community centre with/without TV | Sports Field, | Sports Club / Recreation Centre | Cinema / Video Hall | Public Library | Public Reading Room |
|---|---|---|---|---|---|---|---|---|---|---|---|---|---|---|---|---|---|---|---|---|---|---|
| 1 | 2 | 74 | 75 | 76 | 77 | 78 | 79 | 80 | 81 | 82 | 83 | 84 | 85 | 86 | 87 | 88 | 89 | 90 | 91 | 92 | 93 | 94 |
| 1062 | Gambharimal | Yes | b | Yes | b | b | b | Yes | b | c | a | b | b | Yes | b | Yes | b | b | b | b | c | a |
| 1063 | Dumdumi | c | a | Yes | c | c | c | a | b | b | a | b | b | b | b | a | b | b | b | b | b | b |
| 1064 | Mahulpada | c | a | Yes | b | b | b | Yes | Yes | b | a | b | c | Yes | b | Yes | Yes | Yes | Yes | a | c | a |
| 1065 | Dangarpara | a | a | Yes | b | b | b | Yes | b | c | b | b | b | Yes | b | Yes | b | b | a | b | c | b |
| 1066 | Gulmi | c | b | Yes | c | c | c | Yes | Yes | b | Yes | a | a | Yes | a | Yes | Yes | Yes | Yes | a | c | a |
| 1067 | Satbahani | c | b | Yes | c | c | c | Yes | a | a | b | a | a | Yes | a | Yes | a | a | b | a | c | b |
| 1068 | Kutrakenda | Yes | c | Yes | c | c | c | Yes | a | a | b | a | a | a | a | Yes | a | a | a | a | b | a |
| 1069 | Dumerbahal | Yes | c | Yes | c | c | c | b | b | c | b | b | b | Yes | b | Yes | b | b | a | b | b | a |
| 1070 | Sialjhudungi | b | b | Yes | b | b | b | Yes | Yes | b | b | a | a | Yes | a | Yes | a | a | b | a | c | c |
| 1071 | Piplibandha | b | a | Yes | b | b | b | Yes | a | c | a | a | a | Yes | a | Yes | a | a | a | a | c | c |
| 1072 | Gudguda | c | a | Yes | c | c | c | b | a | b | b | a | a | Yes | a | Yes | a | a | a | a | c | c |
| 1073 | Banjhijhal | a | a | Yes | b | b | b | Yes | b | b | b | b | b | Yes | b | Yes | b | b | a | b | c | c |
| 1074 | Siker | b | c | Yes | b | b | b | Yes | Yes | b | Yes | Yes | b | Yes | a | Yes | b | b | a | b | c | c |
| 1075 | Suagpur | c | a | Yes | b | b | b | Yes | b | a | a | b | b | b | b | Yes | b | b | a | b | c | c |
| 1076 | Sagadghat | b | c | Yes | b | b | b | Yes | Yes | a | Yes | a | b | Yes | a | Yes | a | Yes | Yes | b | c | c |
| 1077 | Manigaon | c | c | Yes | b | b | b | Yes | Yes | c | b | b | b | Yes | b | Yes | a | Yes | Yes | a | c | b |
| 1078 | Pipalpadar | c | c | Yes | b | b | b | Yes | Yes | a | b | c | a | Yes | b | Yes | a | b | b | c | c | b |
| 1079 | Thalka | b | c | Yes | b | b | b | Yes | b | a | b | b | b | Yes | b | Yes | b | b | b | b | c | b |
| 1080 | Bordipara | Yes | b | Yes | b | b | Yes | Yes | Yes | Yes | a | a | Yes | Yes | a | Yes | a | Yes | Yes | a | c | a |
| 1081 | Bandupala | Yes | a | Yes | a | a | a | Yes | Yes | c | b | a | a | Yes | a | Yes | a | Yes | Yes | a | Yes | Yes |
| 1082 | Desil | Yes | c | Yes | a | a | a | Yes | Yes | a | b | a | Yes | Yes | a | Yes | a | Yes | Yes | a | c | a |
| 1083 | Charbhata | Yes | a | Yes | b | b | b | Yes | a | a | b | a | a | Yes | a | Yes | a | a | a | a | a | b |
| 1084 | Kumudipadar | Yes | a | Yes | b | b | b | Yes | a | a | a | a | a | Yes | a | Yes | a | a | b | a | b | a |
| 1085 | Pendrapadar | Yes | a | Yes | b | b | b | Yes | Yes | b | a | b | b | Yes | b | Yes | b | b | b | b | a | a |
| 1086 | Katarkela | Yes | c | Yes | b | b | b | Yes | Yes | b | b | a | Yes | Yes | a | Yes | Yes | Yes | Yes | a | b | b |
| 1087 | Laitara | Yes | a | Yes | b | b | b | Yes | a | b | b | a | a | Yes | a | Yes | a | a | b | a | a | a |
| 1088 | Kumuda | c | a | Yes | a | a | a | Yes | a | b | a | a | a | Yes | a | Yes | a | Yes | Yes | a | b | b |
| 1089 | Kendumundi | c | a | Yes | a | a | a | Yes | b | b | b | b | b | Yes | b | Yes | b | b | a | b | a | a |
| 1090 | Sihini | a | Yes | Yes | b | b | b | Yes | Yes | b | a | b | Yes | Yes | Yes | Yes | Yes | Yes | Yes | a | a | b |
| 1091 | Turla | c | a | Yes | a | a | a | Yes | Yes | a | a | a | a | Yes | a | Yes | a | Yes | Yes | a | c | a |
| 1092 | Khaliapara | c | a | Yes | b | b | c | Yes | a | b | b | a | a | a | a | b | a | a | b | a | c | a |
| 1093 | Jagua | b | c | Yes | b | b | b | Yes | Yes | b | a | b | b | Yes | a | Yes | b | Yes | Yes | c | c | b |
| 1094 | Chitarol | b | a | Yes | b | b | b | Yes | c | a | b | c | c | Yes | c | Yes | c | c | a | c | c | c |
| 1095 | Bachhajujha | b | a | Yes | b | b | b | Yes | c | a | b | c | c | Yes | c | Yes | c | c | a | c | c | c |
| 1096 | Antarla | b | c | Yes | b | b | b | Yes | c | b | b | c | c | Yes | c | Yes | c | Yes | Yes | c | c | c |
| 1097 | Minapali | a | a | Yes | b | b | b | Yes | a | b | b | a | a | Yes | a | Yes | a | a | b | a | c | b |

| iven, If not or 5-10 Kms | | | Availability of electricity (Yes/No) | | | | Nearest Town | | Name of Village | Serial Number |
|---|---|---|---|---|---|---|---|---|---|---|
| Newspaper Supply | Assembly Polling station | Birth & Death Registration Office | Power Supply for Domestic Use (ED) | Power Supply for Agricultural Use (EAG) | Power Supply for Commercial Use (EC) | Power Supply for All Uses (EA) | Name | Distance range code i.e. a for < 5 Kms, b for 5-10 Kms and c for 10+ kms . | | |
| 95 | 96 | 97 | 98 | 99 | 100 | 101 | 102 | 103 | 2 | 1 |
| Yes | b | c | Yes | No | No | No | TITLAGARH | b | Gambharimal | 1062 |
| b | b | b | No | No | No | No | TITLAGARH | c | Dumdumi | 1063 |
| Yes | Yes | a | Yes | No | No | No | TITLAGARH | b | Mahulpada | 1064 |
| Yes | a | b | Yes | No | No | No | TITLAGARH | b | Dangarpara | 1065 |
| Yes | Yes | c | Yes | No | No | No | TITLAGARH | c | Gulmi | 1066 |
| Yes | a | b | Yes | No | No | No | TITLAGARH | c | Satbahani | 1067 |
| Yes | a | c | No | No | No | No | TITLAGARH | c | Kutrakenda | 1068 |
| Yes | Yes | c | No | No | No | No | TITLAGARH | c | Dumerbahal | 1069 |
| Yes | a | b | Yes | No | No | No | TITLAGARH | c | Sialjhudungi | 1070 |
| Yes | Yes | b | Yes | No | No | No | TITLAGARH | c | Piplibandha | 1071 |
| Yes | a | b | Yes | No | No | No | TITLAGARH | c | Gudguda | 1072 |
| Yes | b | b | Yes | No | No | No | TITLAGARH | b | Banjhijhal | 1073 |
| Yes | Yes | c | Yes | No | No | No | TITLAGARH | b | Siker | 1074 |
| Yes | b | c | Yes | No | No | No | TITLAGARH | b | Suagpur | 1075 |
| Yes | Yes | b | Yes | No | Yes | No | TITLAGARH | b | Sagadghat | 1076 |
| Yes | Yes | c | Yes | Yes | Yes | Yes | TITLAGARH | a | Manigaon | 1077 |
| Yes | Yes | a | Yes | No | No | No | TITLAGARH | a | Pipalpadar | 1078 |
| Yes | b | c | Yes | No | No | No | TITLAGARH | b | Thalka | 1079 |
| Yes | Yes | b | Yes | No | No | No | TITLAGARH | a | Bordipara | 1080 |
| Yes | Yes | c | Yes | Yes | Yes | Yes | TITLAGARH | a | Bandupala | 1081 |
| Yes | Yes | c | Yes | Yes | Yes | Yes | TITLAGARH | a | Desil | 1082 |
| Yes | Yes | c | Yes | Yes | Yes | Yes | TITLAGARH | c | Charbhata | 1083 |
| Yes | Yes | c | Yes | Yes | Yes | Yes | TITLAGARH | b | Kumudipadar | 1084 |
| Yes | Yes | a | No | No | No | No | TITLAGARH | c | Pendrapadar | 1085 |
| Yes | Yes | a | Yes | Yes | Yes | Yes | TITLAGARH | b | Katarkela | 1086 |
| Yes | Yes | b | No | No | No | No | TITLAGARH | b | Laitara | 1087 |
| Yes | Yes | b | Yes | Yes | Yes | Yes | TITLAGARH | a | Kumuda | 1088 |
| Yes | Yes | c | Yes | Yes | Yes | Yes | TITLAGARH | a | Kendumundi | 1089 |
| Yes | Yes | c | Yes | Yes | Yes | Yes | TITLAGARH | a | Sihini | 1090 |
| Yes | Yes | b | Yes | Yes | Yes | Yes | TITLAGARH | b | Turla | 1091 |
| a | a | a | No | No | No | No | TITLAGARH | b | Khaliapara | 1092 |
| Yes | Yes | c | Yes | Yes | Yes | Yes | TITLAGARH | b | Jagua | 1093 |
| Yes | b | c | Yes | Yes | Yes | Yes | TITLAGARH | b | Chitarol | 1094 |
| Yes | Yes | c | Yes | Yes | Yes | Yes | TITLAGARH | b | Bachhajujha | 1095 |
| Yes | Yes | b | Yes | Yes | Yes | Yes | TITLAGARH | b | Antarla | 1096 |
| Yes | a | a | Yes | Yes | Yes | Yes | TITLAGARH | b | Minapali | 1097 |

Land Use

| Serial Number | Name of Village | Area under different types of land use ( in hectares rounded up to one decimal place) | | | | | | | | | | |
|---|---|---|---|---|---|---|---|---|---|---|---|---|
| | | Forests | Area under Non-agricultural Uses | Barren and Un-cultivable land | Permanent Pastures and Other Grazing Lands | Land Under Miscellaneous Tree Crops etc. | Culturable Waste Land | Fallow lands other than current fallows | Current Fallows | Net Area Sown | Total Irrigated Land Area | Total Un-irrigated Land Area |
| 1 | 2 | 104 | 105 | 106 | 107 | 108 | 109 | 110 | 111 | 112 | 113 | 114 |
| 1062 | Gambharimal | 16.3 | 20.9 | 0 | 0 | 0 | 0 | 0 | 0 | 106.8 | 0 | 106.8 |
| 1063 | Dumdumi | 52.9 | 10.3 | 0 | 0 | 0 | 0 | 0 | 0.2 | 334.6 | 0 | 334.6 |
| 1064 | Mahulpada | 9.5 | 9.9 | 0 | 0 | 0 | 0 | 0 | 0.2 | 219.4 | 0 | 219.4 |
| 1065 | Dangarpara | 40.6 | 55.2 | 0 | 0 | 0 | 0 | 0 | 0 | 267.1 | 0 | 267.1 |
| 1066 | Gulmi | 14.2 | 9.5 | 0 | 0 | 0 | 0 | 0 | 0.4 | 215.8 | 0 | 215.8 |
| 1067 | Satbahani | 7 | 7 | 0 | 0 | 0 | 0 | 0 | 0.4 | 57.7 | 0 | 57.7 |
| 1068 | Kutrakenda | 14.1 | 15.2 | 0 | 0 | 0 | 0 | 0 | 0 | 123.7 | 0 | 123.7 |
| 1069 | Dumerbahal | 20.4 | 17.5 | 0 | 0 | 0 | 0 | 0 | 0.4 | 237.7 | 0 | 237.7 |
| 1070 | Sialjhudungi | 1 | 26.2 | 0 | 0 | 0 | 0 | 0 | 0.2 | 109.6 | 0 | 109.6 |
| 1071 | Piplibandha | 104.1 | 29.3 | 0 | 0 | 0 | 0 | 0 | 0 | 131.6 | 0 | 131.6 |
| 1072 | Gudguda | 32.8 | 14.5 | 0 | 0 | 0 | 0 | 0 | 0 | 131.7 | 0 | 131.7 |
| 1073 | Banjhijhal | 2.5 | 6.7 | 0 | 0 | 0 | 0 | 0 | 0 | 61.8 | 0 | 61.8 |
| 1074 | Siker | 34.8 | 10.3 | 0 | 0 | 0 | 0 | 0 | 0 | 243 | 0 | 243 |
| 1075 | Suagpur | 15.3 | 7.1 | 0 | 0 | 0 | 0 | 0 | 0.4 | 49.2 | 0 | 49.2 |
| 1076 | Sagadghat | 40.7 | 37.2 | 0 | 0 | 0 | 0 | 0 | 0 | 319.1 | 0 | 319.1 |
| 1077 | Manigaon | 45.1 | 64.4 | 0 | 0 | 0 | 0 | 0 | 0.4 | 508 | 0 | 508 |
| 1078 | Pipalpadar | 25.7 | 17.4 | 0 | 0 | 0 | 0 | 0 | 0.4 | 304.5 | 0 | 304.5 |
| 1079 | Thalka | 20.9 | 24.8 | 0 | 0 | 0 | 0 | 0 | 0.3 | 221 | 0 | 221 |
| 1080 | Bordipara | 14.5 | 34.8 | 0 | 34.2 | 0 | 0 | 0 | 0 | 302.5 | 0 | 302.5 |
| 1081 | Bandupala | 0 | 6.8 | 0 | 6.7 | 0 | 0 | 0 | 0 | 152.5 | 0 | 152.5 |
| 1082 | Desil | 10.8 | 12.1 | 0 | 12.2 | 0 | 0 | 0 | 0 | 438.9 | 0 | 438.9 |
| 1083 | Charbhata | 15.4 | 3.4 | 0 | 17 | 0 | 0 | 0 | 0 | 140.1 | 0 | 140.1 |
| 1084 | Kumudipadar | 4.2 | 12.6 | 0 | 12.5 | 0 | 0 | 0 | 0 | 89.7 | 0 | 89.7 |
| 1085 | Pendrapadar | 11.3 | 38 | 0 | 17.2 | 0 | 0 | 0 | 0.5 | 149.9 | 0 | 149.9 |
| 1086 | Katarkela | 0 | 80.6 | 0 | 32 | 0 | 0 | 0 | 0.3 | 515.1 | 0 | 515.1 |
| 1087 | Laitara | 1.7 | 15.1 | 0 | 14.9 | 0 | 0 | 0 | 0 | 288.3 | 0 | 288.3 |
| 1088 | Kumuda | 2 | 10.5 | 0 | 0 | 0 | 0 | 0 | 0 | 288.5 | 0 | 288.5 |
| 1089 | Kendumundi | 0.2 | 3 | 0 | 0 | 0 | 0 | 0 | 0.4 | 119.4 | 0 | 119.4 |
| 1090 | Sihini | 1.2 | 37.9 | 0 | 0 | 0 | 0 | 0 | 0 | 361.9 | 0 | 361.9 |
| 1091 | Turla | 19.2 | 29.5 | 1.8 | 13.5 | 19 | 0 | 0 | 0 | 248 | 15.6 | 232.4 |
| 1092 | Khaliapara | 1.8 | 5.6 | 0.3 | 3.2 | 0 | 0 | 7.4 | 123.3 | 34.3 | 1.5 | 32.8 |
| 1093 | Jagua | 7.2 | 2.4 | 0.1 | 13.8 | 0 | 0 | 21.6 | 0 | 158.9 | 5.1 | 153.8 |
| 1094 | Chitarol | 3.9 | 8 | 0 | 0 | 0 | 0 | 0 | 0 | 179.1 | 0 | 179.1 |
| 1095 | Bachhajujha | 0 | 3.4 | 0 | 0 | 0 | 0 | 0 | 0 | 53.6 | 0 | 53.6 |
| 1096 | Antarla | 0 | 24.2 | 0 | 0 | 0 | 0 | 0 | 0 | 321.8 | 0 | 321.8 |
| 1097 | Minapali | 0 | 4.4 | 0 | 0 | 0 | 0 | 9.1 | 0 | 65.5 | 52 | 13.5 |

| Area irrigated by source (in hectare). | | | | | Name of three most important commodities manufactured | | | | |
|---|---|---|---|---|---|---|---|---|---|
| Canals ( C ) | Wells/Tube-wells(W/TW) | Tanks/Lakes(T/L) | Water Falls(WF) | Others(O) | First | Second | Third | Name of Village | Serial Number |
| 115 | 116 | 117 | 118 | 119 | 120 | 121 | 122 | 2 | 1 |
| 0 | 0 | 0 | 0 | 0 | | | | Gambharimal | 1062 |
| 0 | 0 | 0 | 0 | 0 | | | | Dumdumi | 1063 |
| 0 | 0 | 0 | 0 | 0 | | | | Mahulpada | 1064 |
| 0 | 0 | 0 | 0 | 0 | | | | Dangarpara | 1065 |
| 0 | 0 | 0 | 0 | 0 | | | | Gulmi | 1066 |
| 0 | 0 | 0 | 0 | 0 | | | | Satbahani | 1067 |
| 0 | 0 | 0 | 0 | 0 | | | | Kutrakenda | 1068 |
| 0 | 0 | 0 | 0 | 0 | | | | Dumerbahal | 1069 |
| 0 | 0 | 0 | 0 | 0 | | | | Sialjhudungi | 1070 |
| 0 | 0 | 0 | 0 | 0 | | | | Piplibandha | 1071 |
| 0 | 0 | 0 | 0 | 0 | | | | Gudguda | 1072 |
| 0 | 0 | 0 | 0 | 0 | | | | Banjhijhal | 1073 |
| 0 | 0 | 0 | 0 | 0 | | | | Siker | 1074 |
| 0 | 0 | 0 | 0 | 0 | | | | Suagpur | 1075 |
| 0 | 0 | 0 | 0 | 0 | | | | Sagadghat | 1076 |
| 0 | 0 | 0 | 0 | 0 | | | | Manigaon | 1077 |
| 0 | 0 | 0 | 0 | 0 | | | | Pipalpadar | 1078 |
| 0 | 0 | 0 | 0 | 0 | | | | Thalka | 1079 |
| 0 | 0 | 0 | 0 | 0 | | | | Bordipara | 1080 |
| 0 | 0 | 0 | 0 | 0 | | | | Bandupala | 1081 |
| 0 | 0 | 0 | 0 | 0 | | | | Desil | 1082 |
| 0 | 0 | 0 | 0 | 0 | | | | Charbhata | 1083 |
| 0 | 0 | 0 | 0 | 0 | | | | Kumudipadar | 1084 |
| 0 | 0 | 0 | 0 | 0 | | | | Pendrapadar | 1085 |
| 0 | 0 | 0 | 0 | 0 | | | | Katarkela | 1086 |
| 0 | 0 | 0 | 0 | 0 | | | | Laitara | 1087 |
| 0 | 0 | 0 | 0 | 0 | | | | Kumuda | 1088 |
| 0 | 0 | 0 | 0 | 0 | | | | Kendumundi | 1089 |
| 0 | 0 | 0 | 0 | 0 | | | | Sihini | 1090 |
| 0 | 4.7 | 10.9 | 0 | 0 | | | | Turla | 1091 |
| 1.5 | 0 | 0 | 0 | 0 | | | | Khaliapara | 1092 |
| 1.5 | 3.6 | 0 | 0 | 0 | | | | Jagua | 1093 |
| 0 | 0 | 0 | 0 | 0 | | | | Chitarol | 1094 |
| 0 | 0 | 0 | 0 | 0 | | | | Bachhajujha | 1095 |
| 0 | 0 | 0 | 0 | 0 | | | | Antarla | 1096 |
| 52 | 0 | 0 | 0 | 0 | | | | Minapali | 1097 |

| Sr.No. | Name village | Location code no. | Total area of the village ( in hectares rounded up to one decimal place) | Total population ( 2011 census ) | Number of households (2011 census) | Number of educational amenities available. (I the village , the distance range code viz; a fo Kms and c for 10+ kms of nearest place where is given). | | | | | | | | |
|---|---|---|---|---|---|---|---|---|---|---|---|---|---|---|
| | | | | | | Pre-Primary school (PP) | Primary school (P) | Middle school (M) | Secondary School (S) | Senior Secondary school (SS) | Degree college of arts science & commerce (ASC) | Engineering college(EC) | Medical college (MC) | Management institute (MI) |
| 1 | 2 | 3 | 4 | 5 | 6 | 7 | 8 | 9 | 10 | 11 | 12 | 13 | 14 | 15 |
| 1098 | Naren | 421540 | 664 | 2697 | 716 | a | 1 | 1 | 1 | a | b | c | c | c |
| 1099 | Junapara | 421541 | 157 | 35 | 8 | a | a | a | a | a | b | c | c | c |
| 1100 | Jampadar | 421542 | 180 | 519 | 141 | | 1 | 1 | a | a | c | c | c | c |
| 1101 | Tankarupada | 421543 | 168 | 564 | 151 | b | 1 | a | a | c | c | c | c | c |
| 1102 | Gandhargala | 421544 | 408 | 643 | 146 | | 2 | a | a | c | c | c | c | c |
| 1103 | Patharla | 421545 | 308 | 1488 | 405 | | 1 | 1 | a | c | c | c | c | c |
| 1104 | Dangarpara | 421546 | 282 | 748 | 171 | a | 1 | a | a | a | c | c | c | c |
| 1105 | Khaliapara | 421547 | 176 | 288 | 75 | | 1 | a | b | c | a | c | c | c |
| 1106 | Ludhipara | 421548 | 106 | 345 | 97 | | 1 | a | b | c | a | c | c | c |
| 1107 | Limpara | 421549 | 186 | 594 | 147 | c | 1 | 1 | a | c | c | c | c | c |
| 1108 | Kholan | 421550 | 434 | 2392 | 616 | | 3 | 1 | 1 | c | c | c | c | c |
| 1109 | Sikuan | 421551 | 168 | 405 | 110 | | 1 | a | b | c | c | c | c | c |
| 1110 | Sukunabhata | 421552 | 279 | 679 | 183 | b | 1 | a | a | b | c | c | c | c |
| 1111 | Burabandha | 421553 | 280 | 696 | 185 | | 1 | a | b | c | c | c | c | c |
| 1112 | Siluan | 421554 | 310 | 1446 | 354 | | 1 | 1 | b | c | c | c | c | c |
| 1113 | Marlad | 421555 | 443 | 1383 | 351 | | 1 | 1 | 1 | b | b | c | c | c |
| 1114 | Balpadar | 421556 | 368 | 1001 | 268 | | 1 | a | a | b | b | c | c | c |
| 1115 | Ghodar | 421557 | 658 | 2408 | 582 | b | 3 | 2 | 2 | b | 1 | c | c | c |
| 1116 | Udepur | 421558 | 592 | 2208 | 589 | b | 2 | 1 | b | b | b | c | c | c |
| 1117 | Bineikela | 421559 | 304 | 1530 | 416 | c | 2 | 1 | 1 | c | c | c | c | c |
| 1118 | Lesunbahali | 421560 | 184 | 538 | 125 | c | 1 | a | a | c | c | c | c | c |
| 1119 | Kanarla | 421561 | 262 | 682 | 176 | | 1 | a | a | c | c | c | c | c |
| 1120 | Timanbhadi | 421562 | 308 | 982 | 247 | c | 1 | a | a | c | c | c | c | c |
| 1121 | Amurla | 421563 | 304 | 886 | 234 | c | 1 | 1 | a | c | c | c | c | c |
| 1122 | Goidabri | 421564 | 101 | 472 | 119 | c | 1 | a | b | c | c | c | c | c |
| 1123 | Gohirapadar | 421565 | 100 | 262 | 74 | c | 1 | a | b | c | c | c | c | c |
| 1124 | Salebhata | 421566 | 140 | 181 | 40 | c | a | a | a | c | c | c | c | c |
| 1125 | Sirekela | 421567 | 300 | 1152 | 259 | 1 | 2 | 3 | b | c | c | c | c | c |
| 1126 | Mahada | 421568 | 283 | 947 | 241 | b | 1 | a | a | c | b | c | c | c |
| 1127 | Sargunamunda | 421569 | 121 | 570 | 157 | b | 1 | a | a | b | b | c | c | c |
| 1128 | Ghantabahali | 421570 | 162 | 1856 | 504 | | 2 | 1 | 1 | c | b | c | c | c |
| 1129 | Khairkhunta | 421571 | 121 | 826 | 203 | b | 1 | a | a | c | c | c | c | c |
| 1130 | Serko | 421572 | 283 | 642 | 171 | b | 1 | 1 | a | c | c | c | c | c |
| 1131 | Kapsibhata | 421573 | 155 | 794 | 217 | b | 1 | a | a | c | c | c | c | c |
| 1132 | Pudapadar | 421574 | 148 | 572 | 135 | b | 1 | a | b | b | b | c | c | c |
| 1133 | Bagdor | 421575 | 202 | 621 | 166 | c | 1 | a | a | c | c | c | c | c |

f not available within
or < 5 Kms, b for 5-10
e facility is available

Number of Medical Amenities available. (If not available within the village , the distance range code viz; a for < 5 Kms, b for 5-10 Kms and c for 10+ kms of nearest place where facility is available is given).

Number of Non-Government Medical Amenities available.

| Polytechnic (Pt) | Vocational training school /ITI | Non-formal training centre (NFTC) | Special school for disabled (SSD) | Others (specify) | Community health centre (CHC) | Primary health centre (PHC) | Primary health sub centre (PHS) | Maternity and child welfare centre (MCW) | T.B. clinic (TBC) | Hospital-allopathic (HA) | Hospital-alternative medicine (HO) | Dispensary (D) | Veterinary hospital (VH) | Mobile health clinic (MHC) | Family welfare centre (FWC) | Charitable non Govt. hospital/Nursing home. | Medical practitioner with MBBS Degree | Medical practitioner with other degree | Medical practitioner with no degree | Traditional practitioner and faith healer . | Medicine Shop | Others | Name of Village | Serial Number |
|---|---|---|---|---|---|---|---|---|---|---|---|---|---|---|---|---|---|---|---|---|---|---|---|---|
| 16 | 17 | 18 | 19 | 20 | 21 | 22 | 23 | 24 | 25 | 26 | 27 | 28 | 29 | 30 | 31 | 32 | 33 | 34 | 35 | 36 | 37 | 38 | 2 | 1 |
| | b | | b | | c | b | 1 c | b | a | c | | 1 a | c | c | | 0 | 0 | 0 | 0 | 4 | 3 | 0 | Naren | 1098 |
| | b | | b | | c | c | b | c | c | a | c | a | a | c | c | | 0 | 0 | 0 | 0 | 1 | 0 | 0 | Junapara | 1099 |
| | c | | c | | c | c | b | c | c | a | c | a | a | c | c | | 0 | 0 | 0 | 1 | 0 | 0 | 0 | Jampadar | 1100 |
| | c | | c | | c | c | b | c | c | a | c | a | a | c | c | | 0 | 0 | 0 | 0 | 0 | 0 | 0 | Tankarupada | 1101 |
| | c | | c | | c | b | b | c | b | a | c | a | a | c | c | | 0 | 0 | 0 | 1 | 0 | 0 | 0 | Gandhargala | 1102 |
| | c | | c | | c | b | b | c | b | b | c | a | a | c | c | | 0 | 0 | 0 | 3 | 0 | 0 | 0 | Patharla | 1103 |
| c | c | c | c | | c | b | b | c | b | a | c | a | a | c | c | | 0 | 0 | 1 | 0 | 0 | 0 | 0 | Dangarpara | 1104 |
| | | | | | c | c | b | | 1 b | a | c | c | a | c | c | | 0 | 0 | 0 | 0 | 0 | 0 | 0 | Khaliapara | 1105 |
| | | | | | c | a | b | | 1 b | b | c | a | c | c | c | | 0 | 0 | 0 | 0 | 0 | 0 | 0 | Ludhipara | 1106 |
| | | | | | c | a | b | c | b | a | c | b | a | c | c | | 0 | 0 | 0 | 0 | 1 | 0 | 0 | Limpara | 1107 |
| | c | | c | | | 1 c | | 1 c | | 1 b | | 1 | 1 | 1 c | | 1 | 0 | 0 | 0 | 0 | 0 | 3 | 0 | Kholan | 1108 |
| | | | | | c | b | b | c | c | b | c | b | c | c | c | | 0 | 0 | 0 | 0 | 0 | 0 | 0 | Sikuan | 1109 |
| c | c | c | c | | c | b | c | c | b | c | c | c | b | c | c | | 0 | 0 | 0 | 0 | 0 | 0 | 0 | Sukunabhata | 1110 |
| | | | | | c | b | c | c | b | b | b | c | c | c | c | | 0 | 0 | 0 | 0 | 0 | 0 | 0 | Burabandha | 1111 |
| | | | | | c | b | c | c | b | b | c | b | c | c | c | | 0 | 0 | 0 | 0 | 0 | 0 | 0 | Siluan | 1112 |
| b | | | c | | c | c | 1 c | b | b | c | c | b | b | c | | 0 | 0 | 0 | 0 | 0 | 3 | 0 | Marlad | 1113 |
| | | | c | | b | c | c | c | c | c | b | b | c | c | c | | 0 | 0 | 0 | 0 | 0 | 0 | 0 | Balpadar | 1114 |
| c | c | c | | | c | c | c | c | c | b | b | b | b | c | c | | 0 | 0 | 0 | 1 | 0 | 0 | 0 | Ghodar | 1115 |
| c | c | c | b | | c | c | c | c | c | b | b | b | b | c | c | | 0 | 0 | 0 | 3 | 5 | 0 | 0 | Udepur | 1116 |
| | c | | c | | c | b | c | c | c | b | b | | 1 b | c | c | | 0 | 0 | 0 | 0 | 1 | 0 | 0 | Bineikela | 1117 |
| | c | | c | | c | b | c | c | c | b | c | c | b | c | c | | 0 | 0 | 0 | 0 | 0 | 0 | 0 | Lesunbahali | 1118 |
| | c | | c | | c | c | b | c | c | c | c | b | c | c | c | | 0 | 0 | 0 | 0 | 0 | 0 | 0 | Kanarla | 1119 |
| | c | | c | | c | c | b | c | c | b | c | b | b | b | c | | 0 | 0 | 0 | 0 | 0 | 0 | 0 | Timanbhadi | 1120 |
| | c | | c | | b | c | | 1 c | b | b | c | c | b | c | c | | 0 | 0 | 0 | 0 | 1 | 3 | 0 | Amurla | 1121 |
| | c | | c | | c | a | b | c | c | b | c | b | c | c | c | | 0 | 0 | 0 | 0 | 0 | 0 | 0 | Goidabri | 1122 |
| | c | | c | | c | b | a | c | c | b | c | b | b | c | c | | 0 | 0 | 0 | 0 | 0 | 0 | 0 | Gohirapadar | 1123 |
| | c | | c | | c | c | a | c | c | b | c | c | b | c | c | | 0 | 0 | 0 | 0 | 0 | 0 | 0 | Salebhata | 1124 |
| | c | | c | | c | c | a | c | c | b | b | a | c | c | c | | 0 | 0 | 0 | 0 | 0 | 0 | 0 | Sirekela | 1125 |
| c | c | c | c | | c | c | b | c | c | c | b | a | a | c | c | | 0 | 0 | 0 | 0 | 0 | 0 | 0 | Mahada | 1126 |
| c | c | c | c | | c | c | b | c | c | b | c | c | a | c | c | | 0 | 0 | 0 | 0 | 0 | 0 | 0 | Sargunamunda | 1127 |
| | | | | | c | c | c | c | c | b | b | c | c | c | c | | 0 | 0 | 0 | 0 | 0 | 0 | 0 | Ghantabahali | 1128 |
| | c | | c | | c | c | b | c | c | c | b | c | c | c | c | | 0 | 0 | 0 | 0 | 0 | 0 | 0 | Khairkhunta | 1129 |
| | c | | c | | c | c | a | c | c | c | b | c | c | c | c | | 0 | 0 | 0 | 0 | 0 | 0 | 0 | Serko | 1130 |
| c | c | | | | c | c | b | c | c | c | c | a | c | c | c | | 0 | 0 | 0 | 0 | 0 | 0 | 0 | Kapsibhata | 1131 |
| c | c | c | c | | c | c | b | c | c | a | c | c | a | c | c | | 0 | 0 | 0 | 0 | 0 | 0 | 0 | Pudapadar | 1132 |
| | c | | c | | c | c | b | c | c | c | c | c | c | c | c | | 0 | 0 | 0 | 0 | 0 | 0 | 0 | Bagdor | 1133 |

| Serial Number | Name of Village | Availability of drinking water - Yes / No | | | | | | | | Availability of toilet & others Yes / No | | | | Communication and transport facilities (l except for Village Pin Code ,If not availabl viz; a for < 5 Kms, b for 5-10 Kms and c f available is given). | | | | | | | |
|---|---|---|---|---|---|---|---|---|---|---|---|---|---|---|---|---|---|---|---|---|---|
| | | Tap water (Treated/Untreated) | Well water (Covered / Uncovered well) | Hand Pump | Tube wells / Bore well | Spring | River / Canal | Tank / Pond / Lake | Others | Community toilet including bath. | Community toilet excluding bath. | Rural sanitary mart or sanitary hardware outlet available near the village. | Community bio- gas or recycle of waste for productive use. | Post office(PO) | Sub post office (SPO) | Post & Telegraph office (P&TO) | Village Pin Code | Telephones (Land lines) | Public call office (PCO) | Mobile phone coverage | Internet cafes/ Common service centre (CSC) |
| 1 | 2 | 39 | 40 | 41 | 42 | 43 | 44 | 45 | 46 | 47 | 48 | 49 | 50 | 51 | 52 | 53 | 54 | 55 | 56 | 57 | 58 |
| 1098 | Naren | Yes | Yes | Yes | No | No | Yes | Yes | No | No | No | No | No | Yes | a | b | 767066 | Yes | Yes | Yes | Yes |
| 1099 | Junapara | No | Yes | Yes | No | No | No | Yes | No | No | No | No | No | a | a | b | 767040 | c | c | Yes | a |
| 1100 | Jampadar | No | Yes | Yes | No | No | No | Yes | No | No | No | No | No | a | a | c | 767066 | c | c | Yes | c |
| 1101 | Tankarupada | No | Yes | Yes | No | No | No | Yes | No | No | No | No | No | a | a | c | 767066 | c | c | Yes | c |
| 1102 | Gandhargala | No | Yes | Yes | No | No | Yes | Yes | No | No | No | No | No | a | a | c | 767066 | c | c | Yes | c |
| 1103 | Patharla | No | Yes | Yes | No | No | Yes | Yes | No | No | No | No | No | a | a | c | 767066 | Yes | | Yes | c |
| 1104 | Dangarpara | No | Yes | Yes | No | No | Yes | Yes | No | No | No | No | No | c | c | c | 767066 | Yes | | Yes | c |
| 1105 | Khaliapara | No | Yes | Yes | No | No | No | Yes | No | No | No | No | No | b | b | a | 767066 | a | a | Yes | a |
| 1106 | Ludhipara | No | Yes | Yes | No | No | Yes | No | No | No | No | No | No | b | b | c | 767066 | c | c | Yes | c |
| 1107 | Limpara | No | Yes | Yes | No | No | Yes | Yes | No | No | No | No | No | a | a | c | 767066 | Yes | | Yes | a |
| 1108 | Kholan | No | Yes | Yes | No | No | Yes | Yes | No | No | No | No | No | Yes | c | c | 767066 | Yes | Yes | Yes | c |
| 1109 | Sikuan | No | Yes | Yes | No | No | Yes | Yes | No | No | No | No | No | c | c | c | 767066 | Yes | | Yes | c |
| 1110 | Sukunabhata | No | Yes | Yes | No | No | No | Yes | No | No | No | No | No | b | a | b | 767066 | Yes | | Yes | b |
| 1111 | Burabandha | No | Yes | Yes | No | No | No | Yes | No | No | No | No | No | c | c | c | 767066 | Yes | | Yes | c |
| 1112 | Siluan | No | Yes | Yes | No | No | Yes | Yes | No | No | No | No | No | c | c | c | 767066 | c | c | Yes | c |
| 1113 | Marlad | No | Yes | Yes | No | No | Yes | Yes | No | No | No | No | No | Yes | c | c | 767066 | Yes | | Yes | c |
| 1114 | Balpadar | No | Yes | Yes | No | No | Yes | Yes | No | No | No | No | No | b | b | b | 767033 | Yes | | Yes | b |
| 1115 | Ghodar | No | Yes | Yes | No | No | Yes | Yes | No | No | No | No | No | Yes | b | b | 767066 | Yes | | Yes | b |
| 1116 | Udepur | Yes | Yes | Yes | No | No | Yes | Yes | No | No | No | No | No | a | b | b | 767033 | Yes | Yes | Yes | b |
| 1117 | Bineikela | Yes | Yes | Yes | No | No | No | Yes | No | No | No | No | No | Yes | c | c | 767033 | Yes | | Yes | c |
| 1118 | Lesunbahali | No | Yes | Yes | No | No | No | Yes | No | No | No | No | No | c | c | c | 767033 | c | c | Yes | c |
| 1119 | Kanarla | No | Yes | Yes | No | No | Yes | Yes | Yes | No | No | No | No | c | c | c | 767033 | Yes | | Yes | c |
| 1120 | Timanbhadi | No | Yes | Yes | No | No | No | Yes | No | No | No | No | No | a | c | c | 767033 | c | Yes | Yes | c |
| 1121 | Amurla | No | Yes | Yes | No | No | No | Yes | No | No | No | No | No | a | c | c | 767033 | c | c | Yes | c |
| 1122 | Goidabri | No | Yes | Yes | No | No | No | Yes | No | No | No | No | No | b | c | c | 767033 | c | c | Yes | c |
| 1123 | Gohirapadar | No | Yes | Yes | No | No | No | Yes | No | No | No | No | No | b | c | c | 767033 | c | c | Yes | c |
| 1124 | Salebhata | No | Yes | Yes | No | No | No | Yes | No | No | No | No | No | b | c | c | 767033 | c | c | Yes | c |
| 1125 | Sirekela | No | Yes | Yes | No | No | No | Yes | No | No | No | No | No | b | c | c | 767033 | c | c | Yes | c |
| 1126 | Mahada | No | Yes | Yes | No | No | Yes | Yes | No | No | No | No | No | a | a | c | 767033 | Yes | | Yes | c |
| 1127 | Sargunamunda | No | Yes | Yes | No | No | Yes | Yes | No | No | No | No | No | b | b | c | 767033 | c | c | Yes | c |
| 1128 | Ghantabahali | No | Yes | Yes | No | No | No | Yes | No | No | No | No | No | Yes | c | c | 767033 | Yes | | Yes | c |
| 1129 | Khairkhunta | No | Yes | Yes | No | No | Yes | Yes | No | No | No | No | No | a | c | c | 767033 | Yes | | Yes | c |
| 1130 | Serko | No | Yes | Yes | No | No | No | Yes | No | No | No | No | No | a | c | c | 767033 | Yes | | Yes | c |
| 1131 | Kapsibhata | No | Yes | Yes | No | No | Yes | Yes | No | No | No | No | No | a | c | c | 767033 | Yes | | Yes | c |
| 1132 | Pudapadar | No | Yes | Yes | No | No | Yes | Yes | No | No | No | No | No | c | a | c | 767033 | Yes | | Yes | c |
| 1133 | Bagdor | No | Yes | Yes | No | No | No | Yes | No | No | No | No | No | b | c | c | 767033 | Yes | | Yes | a |

If amenities available code -Yes is given
le within the village , the distance range code
for 10+ kms of nearest place where facility is

Village connected to highways,village roads, banks & credit societies (If amenities
range code viz; a for < 5 Kms, b for 5-10 Kms and c for 10+

| Private courier facility | Bus service (Public & Private) | Railway stations | Auto/Modified Autos | Taxis and Vans | Tractors | Cycle-pulled rickshaws(Manual & Machine driven) | Carts driven by animals | Sea /River ferry service | Connected to national highway(NH) | Connected to state highway(SH) | Connected to major district road (MDR) | Connected to others district road | Pucca roads | Kutchcha roads | Name of Village | Serial Number |
|---|---|---|---|---|---|---|---|---|---|---|---|---|---|---|---|---|
| 59 | 60 | 61 | 62 | 63 | 64 | 65 | 66 | 67 | 68 | 69 | 70 | 71 | 72 | 73 | 2 | 1 |
| Yes | Yes | b | Yes | b | Yes | Yes | Yes | c | | b | Yes | Yes | Yes | Yes | Naren | 1098 |
| a | a | b | b | b | c | Yes | c | a | a | b | b | Yes | a | Yes | Junapara | 1099 |
| c | a | a | a | a | Yes | Yes | Yes | a | a | c | c | a | a | Yes | Jampadar | 1100 |
| c | a | c | a | a | a | Yes | Yes | a | Yes | a | a | a | Yes | Yes | Tankarupada | 1101 |
| c | Yes | c | a | Yes | Yes | Yes | Yes | a | a | Yes | Yes | c | Yes | Yes | Gandhargala | 1102 |
| c | Yes | c | Yes | Yes | Yes | Yes | Yes | Yes | a | Yes | Yes | Yes | Yes | Yes | Patharla | 1103 |
| c | Yes | c | c | c | c | Yes | Yes | c | c | c | c | a | a | Yes | Dangarpara | 1104 |
| a | b | c | a | a | a | Yes | a | b | b | a | a | a | a | Yes | Khaliapara | 1105 |
| c | b | c | c | c | c | Yes | c | b | b | c | c | c | Yes | Yes | Ludhipara | 1106 |
| a | a | c | c | c | c | Yes | Yes | a | a | c | c | c | c | Yes | Limpara | 1107 |
| Yes | Yes | c | Yes | Yes | Yes | Yes | Yes | Yes | | Yes | Yes | c | Yes | Yes | Kholan | 1108 |
| c | c | c | c | b | c | Yes | c | c | c | c | c | c | c | Yes | Sikuan | 1109 |
| b | a | c | c | b | b | Yes | Yes | b | b | b | b | c | a | Yes | Sukunabhata | 1110 |
| c | c | c | c | b | c | Yes | Yes | c | c | b | b | c | c | Yes | Burabandha | 1111 |
| c | c | c | c | b | c | Yes | Yes | c | c | c | c | c | c | Yes | Siluan | 1112 |
| c | b | b | b | b | Yes | Yes | Yes | Yes | | b | b | Yes | Yes | Yes | Marlad | 1113 |
| b | b | b | b | b | b | Yes | Yes | Yes | b | b | b | a | a | Yes | Balpadar | 1114 |
| Yes | b | b | Yes | b | Yes | Yes | Yes | Yes | | b | b | c | Yes | Yes | Ghodar | 1115 |
| Yes | b | b | Yes | Yes | Yes | Yes | Yes | Yes | a | b | b | b | Yes | Yes | Udepur | 1116 |
| c | c | c | Yes | c | Yes | Yes | Yes | Yes | | c | Yes | Yes | Yes | Yes | Bineikela | 1117 |
| c | c | c | c | c | c | Yes | Yes | c | c | c | c | Yes | Yes | Yes | Lesunbahali | 1118 |
| c | c | c | c | c | a | Yes | Yes | Yes | c | c | c | a | Yes | Yes | Kanarla | 1119 |
| c | c | c | c | c | a | Yes | Yes | Yes | a | c | Yes | Yes | Yes | Yes | Timanbhadi | 1120 |
| c | c | c | c | c | Yes | Yes | Yes | a | a | c | Yes | Yes | Yes | Yes | Amurla | 1121 |
| c | c | c | c | c | a | Yes | Yes | b | b | c | Yes | Yes | Yes | Yes | Goidabri | 1122 |
| c | c | c | c | c | c | Yes | Yes | Yes | b | c | Yes | Yes | Yes | Yes | Gohirapadar | 1123 |
| c | c | c | c | c | a | Yes | Yes | b | b | c | Yes | Yes | Yes | Yes | Salebhata | 1124 |
| c | c | c | c | c | a | Yes | Yes | Yes | b | c | Yes | Yes | Yes | Yes | Sirekela | 1125 |
| c | c | c | c | c | Yes | Yes | Yes | Yes | a | c | c | c | Yes | Yes | Mahada | 1126 |
| c | c | c | c | c | c | Yes | Yes | b | b | c | c | b | b | Yes | Sargunamunda | 1127 |
| c | c | c | Yes | b | Yes | Yes | Yes | c | | c | c | c | Yes | Yes | Ghantabahali | 1128 |
| c | c | c | c | c | a | Yes | Yes | a | a | c | Yes | b | Yes | Yes | Khairkhunta | 1129 |
| c | c | c | c | c | Yes | Yes | Yes | a | a | c | Yes | b | Yes | Yes | Serko | 1130 |
| c | c | c | c | c | Yes | Yes | Yes | a | a | c | Yes | b | Yes | Yes | Kapsibhata | 1131 |
| c | c | c | c | c | Yes | Yes | Yes | c | c | c | c | c | Yes | Yes | Pudapadar | 1132 |
| a | c | c | c | c | Yes | Yes | Yes | b | b | c | c | c | Yes | Yes | Bagdor | 1133 |

s available code -Yes is given, If not available within the village , the distance - kms of nearest place where facility is available is given).

Availability of miscellaneous facilities (If amenities available code -Yes is gi available within the village , the distance range code viz; a for < 5 Kms, b f and c for 10+ kms of nearest place where facility is available is given).

| Serial Number | Name of Village | Water bounded macadam(WBM) roads | Navigable waterway (river/canal)(NW) | Footpaths (FP) | Commercial & Co-operative Banks | ATM | Agricultural Credit Societies | Self-Help Group (SHG) | Public distribution system (PDS) shop | Mandis / Regular market | Weekly Haat | Agricultural marketing society | Integrated Child Development Scheme (Nutritional Centres) | Anganwadi Centre (Nutritional Centres) | Others (Nutritional Centres) | ASHA (Accredited Social Health Activist) | Community centre with/without TV | Sports Field, | Sports Club / Recreation Centre | Cinema / Video Hall | Public Library | Public Reading Room |
|---|---|---|---|---|---|---|---|---|---|---|---|---|---|---|---|---|---|---|---|---|---|---|
| 1 | 2 | 74 | 75 | 76 | 77 | 78 | 79 | 80 | 81 | 82 | 83 | 84 | 85 | 86 | 87 | 88 | 89 | 90 | 91 | 92 | 93 | 94 |
| 1098 | Naren | b | c | Yes | b | b | Yes | Yes | Yes | Yes | b | b | Yes | Yes | b | Yes | Yes | Yes | Yes | b | b | b |
| 1099 | Junapara | b | a | Yes | b | b | b | a | a | b | a | a | a | a | a | a | a | a | b | a | b | a |
| 1100 | Jampadar | c | a | Yes | c | c | c | Yes | b | a | b | b | b | Yes | b | Yes | b | Yes | b | b | b | b |
| 1101 | Tankarupada | a | a | Yes | c | c | c | Yes | a | b | b | a | a | Yes | a | Yes | a | Yes | b | a | a | a |
| 1102 | Gandhargala | c | Yes | Yes | c | c | c | Yes | b | b | b | b | b | Yes | b | Yes | b | Yes | b | b | b | b |
| 1103 | Patharla | c | Yes | Yes | c | c | c | Yes | a | b | b | a | a | Yes | a | Yes | a | Yes | Yes | a | a | a |
| 1104 | Dangarpara | b | c | Yes | c | c | c | Yes | Yes | a | b | a | a | Yes | a | Yes | a | a | b | a | b | a |
| 1105 | Khaliapara | b | b | Yes | c | c | c | Yes | c | a | b | c | c | Yes | c | Yes | c | c | b | c | a | c |
| 1106 | Ludhipara | b | b | Yes | c | c | c | Yes | c | b | b | c | c | Yes | c | Yes | c | c | a | c | a | c |
| 1107 | Limpara | c | a | Yes | c | c | c | Yes | c | b | a | c | c | Yes | c | Yes | c | c | a | c | b | c |
| 1108 | Kholan | b | Yes | Yes | c | c | c | Yes | Yes | a | Yes | c | Yes | Yes | c | Yes | Yes | Yes | Yes | c | a | c |
| 1109 | Sikuan | b | c | Yes | a | a | a | a | c | b | a | c | c | Yes | c | Yes | c | c | b | c | b | c |
| 1110 | Sukunabhata | b | b | Yes | b | b | b | Yes | c | a | a | c | c | Yes | c | Yes | c | c | b | c | a | c |
| 1111 | Burabandha | c | c | Yes | c | c | c | Yes | c | a | a | c | c | Yes | c | Yes | c | c | b | c | b | c |
| 1112 | Siluan | c | c | Yes | c | c | c | Yes | b | Yes | a | b | b | Yes | b | Yes | b | Yes | Yes | b | a | b |
| 1113 | Marlad | c | Yes | Yes | b | b | b | Yes | Yes | a | b | b | b | Yes | b | Yes | b | Yes | Yes | b | a | b |
| 1114 | Balpadar | Yes | Yes | Yes | b | b | b | Yes | Yes | b | a | b | b | Yes | b | Yes | Yes | Yes | Yes | b | b | b |
| 1115 | Ghodar | c | Yes | Yes | b | b | b | Yes | Yes | b | a | a | Yes | Yes | a | Yes | Yes | Yes | Yes | a | c | a |
| 1116 | Udepur | b | Yes | Yes | b | b | b | Yes | Yes | b | a | b | Yes | Yes | b | Yes | Yes | Yes | Yes | b | c | b |
| 1117 | Bineikela | c | c | Yes | c | c | c | Yes | Yes | b | b | a | Yes | Yes | a | Yes | a | Yes | Yes | a | c | a |
| 1118 | Lesunbahali | Yes | c | Yes | c | c | c | Yes | b | b | Yes | b | b | Yes | b | Yes | b | b | b | b | b | b |
| 1119 | Kanarla | Yes | c | Yes | c | c | c | Yes | Yes | a | c | a | a | Yes | a | Yes | Yes | a | b | a | b | a |
| 1120 | Timanbhadi | c | c | Yes | c | c | Yes | Yes | Yes | b | a | a | a | Yes | a | Yes | a | a | a | a | a | a |
| 1121 | Amurla | c | a | Yes | c | c | c | Yes | Yes | Yes | a | b | b | Yes | b | Yes | b | b | b | b | b | b |
| 1122 | Goidabri | c | b | Yes | c | c | c | Yes | a | b | b | a | a | Yes | a | Yes | a | a | a | a | a | a |
| 1123 | Gohirapadar | a | c | Yes | c | c | c | Yes | b | b | b | b | b | Yes | b | Yes | b | b | a | b | b | b |
| 1124 | Salebhata | Yes | b | Yes | c | c | c | Yes | a | Yes | b | a | a | Yes | a | Yes | a | a | b | a | a | a |
| 1125 | Sirekela | Yes | c | Yes | c | c | c | Yes | Yes | b | b | b | Yes | Yes | b | Yes | b | Yes | Yes | b | a | b |
| 1126 | Mahada | Yes | Yes | Yes | c | c | c | Yes | Yes | b | b | a | a | Yes | a | Yes | a | a | b | a | c | a |
| 1127 | Sargunamunda | b | b | Yes | c | c | c | Yes | a | a | b | a | a | Yes | a | Yes | a | a | b | a | c | a |
| 1128 | Ghantabahali | b | c | Yes | c | c | c | Yes | b | b | a | b | Yes | Yes | b | Yes | b | Yes | Yes | b | c | c |
| 1129 | Khairkhunta | b | a | Yes | c | c | c | Yes | c | a | a | c | c | Yes | c | Yes | c | c | b | c | c | c |
| 1130 | Serko | c | Yes | Yes | c | c | c | Yes | Yes | a | a | c | c | Yes | c | Yes | c | c | b | c | c | c |
| 1131 | Kapsibhata | c | Yes | Yes | c | c | c | Yes | c | a | a | c | c | Yes | c | Yes | c | c | a | c | c | b |
| 1132 | Pudapadar | c | c | Yes | c | c | c | Yes | b | a | a | b | b | Yes | b | Yes | b | b | b | b | c | c |
| 1133 | Bagdor | c | b | Yes | c | c | c | Yes | b | b | a | b | b | Yes | b | Yes | b | b | b | b | b | c |

| iven, If not or 5-10 Kms | | | Availability of electricity (Yes/No) | | | | Nearest Town | | Name of Village | Serial Number |
|---|---|---|---|---|---|---|---|---|---|---|
| Newspaper Supply | Assembly Polling station | Birth & Death Registration Office | Power Supply for Domestic Use (ED) | Power Supply for Agricultural Use (EAG) | Power Supply for Commercial Use (EC) | Power Supply for All Uses (EA) | Name | Distance range code i.e. a for < 5 Kms, b for 5-10 Kms and c for 10+ kms . | | |
| 95 | 96 | 97 | 98 | 99 | 100 | 101 | 102 | 103 | 2 | 1 |
| Yes | Yes | b | Yes | Yes | Yes | Yes | TITLAGARH | b | Naren | 1098 |
| a | a | c | No | No | No | No | TITLAGARH | b | Junapara | 1099 |
| Yes | Yes | c | Yes | No | No | No | TITLAGARH | c | Jampadar | 1100 |
| Yes | a | c | Yes | Yes | Yes | Yes | TITLAGARH | c | Tankarupada | 1101 |
| Yes | Yes | b | Yes | No | No | No | TITLAGARH | c | Gandhargala | 1102 |
| Yes | Yes | b | Yes | No | Yes | No | TITLAGARH | c | Patharla | 1103 |
| Yes | Yes | b | Yes | Yes | Yes | Yes | TITLAGARH | c | Dangarpara | 1104 |
| Yes | b | c | Yes | No | No | No | TITLAGARH | c | Khaliapara | 1105 |
| Yes | b | a | Yes | No | No | No | TITLAGARH | c | Ludhipara | 1106 |
| Yes | Yes | a | Yes | No | No | No | TITLAGARH | c | Limpara | 1107 |
| Yes | Yes | Yes | Yes | Yes | Yes | Yes | TITLAGARH | c | Kholan | 1108 |
| Yes | b | b | No | No | No | No | TITLAGARH | c | Sikuan | 1109 |
| Yes | a | b | Yes | No | No | No | TITLAGARH | c | Sukunabhata | 1110 |
| Yes | Yes | b | No | No | No | No | TITLAGARH | c | Burabandha | 1111 |
| Yes | Yes | b | No | No | No | No | TITLAGARH | c | Siluan | 1112 |
| Yes | Yes | c | Yes | Yes | Yes | Yes | TITLAGARH | c | Marlad | 1113 |
| Yes | Yes | c | Yes | Yes | Yes | Yes | TITLAGARH | c | Balpadar | 1114 |
| Yes | Yes | c | Yes | Yes | Yes | Yes | TITLAGARH | b | Ghodar | 1115 |
| Yes | Yes | c | Yes | Yes | Yes | Yes | TITLAGARH | c | Udepur | 1116 |
| Yes | Yes | b | Yes | Yes | Yes | Yes | TITLAGARH | c | Bineikela | 1117 |
| Yes | Yes | b | No | No | No | No | TITLAGARH | c | Lesunbahali | 1118 |
| Yes | Yes | c | Yes | Yes | Yes | Yes | TITLAGARH | c | Kanarla | 1119 |
| Yes | a | c | Yes | Yes | Yes | Yes | TITLAGARH | c | Timanbhadi | 1120 |
| Yes | Yes | c | Yes | Yes | Yes | Yes | TITLAGARH | c | Amurla | 1121 |
| Yes | Yes | a | Yes | Yes | Yes | Yes | TITLAGARH | c | Goidabri | 1122 |
| Yes | b | b | Yes | Yes | Yes | Yes | TITLAGARH | c | Gohirapadar | 1123 |
| Yes | a | c | Yes | Yes | No | No | TITLAGARH | c | Salebhata | 1124 |
| Yes | Yes | c | Yes | Yes | Yes | Yes | TITLAGARH | c | Sirekela | 1125 |
| Yes | Yes | c | Yes | Yes | Yes | Yes | TITLAGARH | c | Mahada | 1126 |
| Yes | a | c | Yes | Yes | Yes | Yes | TITLAGARH | c | Sargunamunda | 1127 |
| Yes | Yes | c | No | No | No | No | TITLAGARH | c | Ghantabahali | 1128 |
| Yes | b | c | Yes | Yes | No | No | TITLAGARH | c | Khairkhunta | 1129 |
| Yes | Yes | c | Yes | No | Yes | No | TITLAGARH | c | Serko | 1130 |
| Yes | a | c | Yes | Yes | Yes | Yes | TITLAGARH | c | Kapsibhata | 1131 |
| Yes | b | c | Yes | Yes | Yes | Yes | TITLAGARH | c | Pudapadar | 1132 |
| Yes | Yes | c | Yes | No | No | No | TITLAGARH | c | Bagdor | 1133 |

Land Use

| Serial Number | Name of Village | Area under different types of land use ( in hectares rounded up to one decimal place) | | | | | | | | | | |
|---|---|---|---|---|---|---|---|---|---|---|---|---|
| | | Forests | Area under Non-agricultural Uses | Barren and Un-cultivable land | Permanent Pastures and Other Grazing Lands | Land Under Miscellaneous Tree Crops etc. | Culturable Waste Land | Fallow lands other than current fallows | Current Fallows | Net Area Sown | Total Irrigated Land Area | Total Un-irrigated Land Area |
| 1 | 2 | 104 | 105 | 106 | 107 | 108 | 109 | 110 | 111 | 112 | 113 | 114 |
| 1098 | Naren | 21.5 | 34.7 | 0 | 56 | 2.2 | 6.2 | 0 | 0 | 543.5 | 423 | 120.5 |
| 1099 | Junapara | 0 | 0 | 0 | 0 | 0 | 0 | 0 | 0 | 157 | 43 | 114 |
| 1100 | Jampadar | 30 | 6.8 | 3.2 | 32.8 | 0 | 13.4 | 0 | 61.4 | 32.3 | 0 | 32.3 |
| 1101 | Tankarupada | 3.9 | 4.2 | 0 | 37.4 | 0 | 1.4 | 0 | 0 | 121.2 | 0 | 121.2 |
| 1102 | Gandhargala | 12.6 | 4.8 | 0 | 42.9 | 0 | 0 | 0 | 0.5 | 347.2 | 0 | 347.2 |
| 1103 | Patharla | 0 | 6.8 | 0 | 61.4 | 0 | 6.1 | 0 | 0.4 | 233.2 | 0 | 233.2 |
| 1104 | Dangarpara | 15.8 | 11.6 | 0 | 0 | 0 | 0 | 0 | 0.3 | 254.3 | 0 | 254.3 |
| 1105 | Khaliapara | 3 | 61.4 | 18.2 | 4 | 0.7 | 0.6 | 0 | 0 | 88 | 88 | 0 |
| 1106 | Ludhipara | 1 | 40.4 | 6 | 2 | 1 | 2.5 | 0 | 0 | 53 | 53 | 0 |
| 1107 | Limpara | 71.1 | 12.1 | 0 | 0 | 0 | 0 | 0 | 0 | 102.8 | 0 | 102.8 |
| 1108 | Kholan | 22 | 2.4 | 0 | 21.4 | 0 | 5.4 | 0 | 0 | 382.8 | 0 | 382.8 |
| 1109 | Sikuan | 0 | 27.1 | 0 | 0 | 0 | 9.4 | 0 | 0 | 131.5 | 31.6 | 99.9 |
| 1110 | Sukunabhata | 7.3 | 47.2 | 5.5 | 7.9 | 0 | 3.1 | 0 | 0 | 208 | 0 | 208 |
| 1111 | Burabandha | 0.6 | 26.4 | 0 | 0 | 0 | 13.7 | 0 | 0 | 239.3 | 67.6 | 171.7 |
| 1112 | Siluan | 0 | 38.2 | 0 | 0 | 0 | 10.7 | 0 | 0 | 261.1 | 35.3 | 225.8 |
| 1113 | Marlad | 0 | 14.9 | 0 | 0 | 0 | 0 | 0 | 0 | 428.1 | 0 | 428.1 |
| 1114 | Balpadar | 0 | 27.1 | 0 | 0 | 0 | 0 | 0 | 0 | 340.9 | 0 | 340.9 |
| 1115 | Ghodar | 0 | 27.7 | 0 | 0 | 0 | 0 | 0 | 0 | 630.2 | 0 | 630.2 |
| 1116 | Udepur | 0 | 29.9 | 0 | 0 | 0 | 0 | 0 | 0 | 562.1 | 0 | 562.1 |
| 1117 | Bineikela | 0 | 16 | 6.5 | 0 | 0 | 0 | 0 | 0.5 | 281 | 0 | 281 |
| 1118 | Lesunbahali | 184 | 0 | 0 | 0 | 0 | 0 | 0 | 0 | 0 | 0 | 0 |
| 1119 | Kanarla | 0 | 15.9 | 0 | 0 | 0 | 0 | 0 | 0 | 246.1 | 0 | 246.1 |
| 1120 | Timanbhadi | 2 | 1.7 | 0 | 15.2 | 0 | 0 | 0 | 0.4 | 288.6 | 0 | 288.6 |
| 1121 | Amurla | 0 | 13.4 | 0 | 12.1 | 0 | 0 | 0 | 0.5 | 278 | 0 | 278 |
| 1122 | Goidabri | 0 | 13.2 | 13.1 | 0 | 0 | 0 | 0 | 0 | 74.7 | 0 | 74.7 |
| 1123 | Gohirapadar | 0 | 9 | 0 | 13.1 | 0 | 0 | 0 | 0 | 77.9 | 0 | 77.9 |
| 1124 | Salebhata | 0 | 5.7 | 0 | 5.6 | 0 | 0 | 0 | 0 | 128.7 | 0 | 128.7 |
| 1125 | Sirekela | 0 | 74.9 | 0 | 41 | 0 | 0 | 0 | 0 | 184.1 | 0 | 184.1 |
| 1126 | Mahada | 0 | 222.5 | 0 | 60.5 | 0 | 0 | 0 | 0 | 0 | 0 | 0 |
| 1127 | Sargunamunda | 0 | 112.6 | 0 | 8.4 | 0 | 0 | 0 | 0 | 0 | 0 | 0 |
| 1128 | Ghantabahali | 0 | 64 | 0 | 0 | 0 | 42.2 | 0 | 0 | 55.8 | 0 | 55.8 |
| 1129 | Khairkhunta | 0 | 26.8 | 0 | 9.5 | 0 | 84.7 | 0 | 0 | 0 | 0 | 0 |
| 1130 | Serko | 0 | 188.4 | 0 | 94.6 | 0 | 0 | 0 | 0 | 0 | 0 | 0 |
| 1131 | Kapsibhata | 0 | 105.4 | 0 | 49.6 | 0 | 0 | 0 | 0 | 0 | 0 | 0 |
| 1132 | Pudapadar | 0 | 100 | 0 | 48 | 0 | 0 | 0 | 0 | 0 | 0 | 0 |
| 1133 | Bagdor | 10.8 | 67.4 | 0 | 22.8 | 0 | 0 | 0 | 0 | 101 | 0 | 101 |

| Area irrigated by source (in hectare). | | | | | Name of three most important commodities manufactured | | | Name of Village | Serial Number |
|---|---|---|---|---|---|---|---|---|---|
| Canals ( C ) | Wells/Tube-wells(W/TW) | Tanks/Lakes(T/L) | Water Falls(WF) | Others(O) | First | Second | Third | | |
| 115 | 116 | 117 | 118 | 119 | 120 | 121 | 122 | 2 | 1 |
| 423 | 0 | 0 | 0 | 0 | | | | Naren | 1098 |
| 43 | 0 | 0 | 0 | 0 | | | | Junapara | 1099 |
| 0 | 0 | 0 | 0 | 0 | | | | Jampadar | 1100 |
| 0 | 0 | 0 | 0 | 0 | | | | Tankarupada | 1101 |
| 0 | 0 | 0 | 0 | 0 | | | | Gandhargala | 1102 |
| 0 | 0 | 0 | 0 | 0 | | | | Patharla | 1103 |
| 0 | 0 | 0 | 0 | 0 | | | | Dangarpara | 1104 |
| 88 | 0 | 0 | 0 | 0 | | | | Khaliapara | 1105 |
| 53 | 0 | 0 | 0 | 0 | | | | Ludhipara | 1106 |
| 0 | 0 | 0 | 0 | 0 | | | | Limpara | 1107 |
| 0 | 0 | 0 | 0 | 0 | | | | Kholan | 1108 |
| 31.6 | 0 | 0 | 0 | 0 | | | | Sikuan | 1109 |
| 0 | 0 | 0 | 0 | 0 | | | | Sukunabhata | 1110 |
| 67.6 | 0 | 0 | 0 | 0 | | | | Burabandha | 1111 |
| 35.3 | 0 | 0 | 0 | 0 | | | | Siluan | 1112 |
| 0 | 0 | 0 | 0 | 0 | | | | Marlad | 1113 |
| 0 | 0 | 0 | 0 | 0 | | | | Balpadar | 1114 |
| 0 | 0 | 0 | 0 | 0 | | | | Ghodar | 1115 |
| 0 | 0 | 0 | 0 | 0 | | | | Udepur | 1116 |
| 0 | 0 | 0 | 0 | 0 | | | | Bineikela | 1117 |
| 0 | 0 | 0 | 0 | 0 | | | | Lesunbahali | 1118 |
| 0 | 0 | 0 | 0 | 0 | | | | Kanarla | 1119 |
| 0 | 0 | 0 | 0 | 0 | | | | Timanbhadi | 1120 |
| 0 | 0 | 0 | 0 | 0 | | | | Amurla | 1121 |
| 0 | 0 | 0 | 0 | 0 | | | | Goidabri | 1122 |
| 0 | 0 | 0 | 0 | 0 | | | | Gohirapadar | 1123 |
| 0 | 0 | 0 | 0 | 0 | | | | Salebhata | 1124 |
| 0 | 0 | 0 | 0 | 0 | | | | Sirekela | 1125 |
| 0 | 0 | 0 | 0 | 0 | | | | Mahada | 1126 |
| 0 | 0 | 0 | 0 | 0 | | | | Sargunamunda | 1127 |
| 0 | 0 | 0 | 0 | 0 | | | | Ghantabahali | 1128 |
| 0 | 0 | 0 | 0 | 0 | | | | Khairkhunta | 1129 |
| 0 | 0 | 0 | 0 | 0 | | | | Serko | 1130 |
| 0 | 0 | 0 | 0 | 0 | | | | Kapsibhata | 1131 |
| 0 | 0 | 0 | 0 | 0 | | | | Pudapadar | 1132 |
| 0 | 0 | 0 | 0 | 0 | | | | Bagdor | 1133 |

| Sr.No. | Name village | Location code no. | Total area of the village ( in hectares rounded up to one decimal place) | Total population ( 2011 census ) | Number of households (2011 census) | Number of educational amenities available. (I the village , the distance range code viz; a fo Kms and c for 10+ kms of nearest place where is given). | | | | | | | | |
|---|---|---|---|---|---|---|---|---|---|---|---|---|---|---|
| | | | | | | Pre-Primary school (PP) | Primary school (P) | Middle school (M) | Secondary School (S) | Senior Secondary school (SS) | Degree college of arts science & commerce (ASC) | Engineering college(EC) | Medical college (MC) | Management institute (MI) |
| 1 | 2 | 3 | 4 | 5 | 6 | 7 | 8 | 9 | 10 | 11 | 12 | 13 | 14 | 15 |
| 1134 | Jamjore | 421576 | 101 | 0 | 0 | | | | | | | | | |
| 1135 | Luthurbandh | 421577 | 607 | 2825 | 687 | a | 3 | 1 | 1 | a | a | c | c | c |
| 1136 | Gurjibhata | 421578 | 121 | 701 | 162 | c | 1 | a | a | c | c | c | c | c |
| 1137 | Bhalegaon | 421579 | 497 | 1585 | 429 | c | 3 | 2 | 1 | c | c | c | c | c |
| 1138 | Dangapata | 421580 | 51 | 647 | 184 | c | 2 | b | a | c | c | c | c | c |
| 1139 | Kanijuri | 421581 | 159 | 748 | 207 | 1 | 2 | 2 | 1 | c | c | c | c | c |
| 1140 | Pitapara | 421582 | 51 | 76 | 21 | c | 1 | a | a | c | c | c | c | c |
| 1141 | Ghisiramal | 421583 | 139 | 281 | 81 | c | 1 | a | a | c | c | c | c | c |
| 1142 | Malijhar | 421584 | 229 | 888 | 217 | c | 1 | 1 | a | c | c | c | c | c |
| 1143 | Belpada | 421585 | 218 | 427 | 112 | c | 1 | 1 | a | c | c | c | c | c |
| 1144 | Banjipadar | 421586 | 172 | 789 | 212 | b | 1 | 1 | 1 | b | b | c | c | c |
| 1145 | Sinapali | 421587 | 104 | 108 | 33 | b | c | a | a | b | b | c | c | c |
| 1146 | Karlapada | 421588 | 92 | 320 | 83 | c | 1 | a | a | c | c | c | c | c |
| 1147 | Rigdol | 421589 | 354 | 1293 | 367 | b | 1 | 1 | a | b | b | c | c | c |
| 1148 | Pipaldani | 421590 | 59 | 250 | 73 | c | 1 | a | a | c | c | c | c | c |
| 1149 | Rangabahali | 421591 | 136 | 69 | 17 | c | 1 | a | a | c | c | c | c | c |
| 1150 | Mathanpala | 421592 | 285 | 852 | 230 | c | 1 | 1 | a | c | c | c | c | c |
| 1151 | Shishakani | 421593 | 142 | 261 | 79 | c | a | a | a | c | c | c | c | c |
| 1152 | Bijepur | 421594 | 460 | 2089 | 581 | b | 2 | 1 | 1 | 1 | c | c | c | c |
| 1153 | Ghughurpala | 421595 | 484 | 292 | 93 | b | 1 | a | a | b | c | c | c | c |
| 1154 | Thubuding | 421596 | 118 | 1061 | 302 | b | 1 | 1 | a | b | c | c | c | c |
| 1155 | Gokhurung | 421597 | 688 | 1325 | 376 | b | 2 | 1 | b | b | c | c | c | c |
| 1156 | Chandutara | 421598 | 163 | 123 | 33 | a | 1 | a | a | a | c | c | c | c |
| 1157 | Limpara | 421599 | 136 | 147 | 37 | a | a | a | a | a | c | c | c | c |
| 1158 | Chormara | 421600 | 244 | 832 | 239 | a | 1 | 1 | a | a | c | c | c | c |
| 1159 | Tarasing | 421601 | 419 | 1520 | 412 | | 2 | 1 | a | b | c | c | c | c |
| **Block T O T A L :** | | | **35109** | **118942** | **30879** | **4** | **161** | **68** | **27** | **1** | **1** | **0** | **0** | **0** |

| f not available within or < 5 Kms, b for 5-10 e facility is available | | | | | Number of Medical Amenities available. (If not available within the village , the distance range code viz; a for < 5 Kms, b for 5-10 Kms and c for 10+ kms of nearest place where facility is available is given). | | | | | | | | | | | | Number of Non-Government Medical Amenities available. | | | | | | | | |
|---|---|---|---|---|---|---|---|---|---|---|---|---|---|---|---|---|---|---|---|---|---|---|---|---|---|
| Polytechnic (Pt) | Vocational training school /ITI | Non-formal training centre (NFTC) | Special school for disabled (SSD) | Others (specify) | Community health centre (CHC) | Primary health centre (PHC) | Primary health sub centre (PHS) | Maternity and child welfare centre (MCW) | T.B. clinic (TBC) | Hospital-allopathic (HA) | Hospital-alternative medicine (HO) | Dispensary (D) | Veterinary hospital (VH) | Mobile health clinic (MHC) | Family welfare centre (FWC) | Charitable non Govt. hospital/Nursing home. | Medical practitioner with MBBS Degree | Medical practitioner with other degree | Medical practitioner with no degree | Traditional practitioner and faith healer . | Medicine Shop | Others | Name of Village | Serial Number |
| 16 | 17 | 18 | 19 | 20 | 21 | 22 | 23 | 24 | 25 | 26 | 27 | 28 | 29 | 30 | 31 | 32 | 33 | 34 | 35 | 36 | 37 | 38 | 2 | 1 |
| | | | | | | | | | | | | | | | | | | | | | | | Jamjore | 1134 |
| c | c | c | c | | c | c | 1 | c | c | b | 1 | 1 | 1 | c | c | 0 | 0 | 0 | 0 | 0 | 3 | 0 | Luthurbandh | 1135 |
| | c | | c | | c | c | a | c | c | c | c | c | c | c | c | 0 | 0 | 0 | 0 | 0 | 0 | 0 | Gurjibhata | 1136 |
| | b | | c | | c | c | b | c | c | b | b | c | c | c | c | 0 | 0 | 0 | 0 | 0 | 0 | 0 | Bhalegaon | 1137 |
| | c | | c | | c | c | b | c | c | c | b | c | c | c | c | 0 | 0 | 0 | 0 | 0 | 0 | 0 | Dangapata | 1138 |
| | c | | c | | c | c | b | c | c | b | c | c | c | c | c | 0 | 0 | 0 | 0 | 0 | 0 | 0 | Kanijuri | 1139 |
| | c | | c | | c | c | a | c | c | b | b | c | c | c | c | 0 | 0 | 0 | 0 | 0 | 0 | 0 | Pitapara | 1140 |
| | c | | c | | c | c | b | c | c | b | c | c | c | c | c | 0 | 0 | 0 | 0 | 0 | 0 | 0 | Ghisiramal | 1141 |
| c | | | c | | c | c | a | c | c | c | b | c | c | c | c | 0 | 0 | 0 | 0 | 1 | 0 | 0 | Malijhar | 1142 |
| | c | | c | | c | c | b | c | c | c | c | b | c | c | c | 0 | 0 | 0 | 0 | 1 | 0 | 0 | Belpada | 1143 |
| | | | | | c | c | 1 | c | c | b | c | b | b | c | c | 0 | 0 | 0 | 0 | 0 | 3 | 0 | Banjipadar | 1144 |
| | c | | c | | c | c | c | c | c | b | c | c | b | c | c | 0 | 0 | 0 | 0 | 0 | 0 | 0 | Sinapali | 1145 |
| | c | | c | | c | c | c | c | c | c | c | a | c | c | c | 0 | 0 | 0 | 0 | 1 | 0 | 0 | Karlapada | 1146 |
| | | | b | | c | c | c | b | c | b | c | c | a | c | c | 0 | 0 | 0 | 1 | 3 | 0 | 0 | Rigdol | 1147 |
| | c | | c | | c | b | c | c | c | c | c | c | c | c | c | 0 | 0 | 0 | 0 | 0 | 0 | 0 | Pipaldani | 1148 |
| | c | | c | | c | c | c | c | c | c | c | c | c | c | c | 0 | 0 | 0 | 0 | 0 | 0 | 0 | Rangabahali | 1149 |
| | | | c | | c | c | b | c | c | c | c | c | c | c | c | 0 | 0 | 0 | 0 | 0 | 0 | 0 | Mathanpala | 1150 |
| | c | | c | | c | c | a | c | c | c | c | b | c | c | c | 0 | 0 | 0 | 0 | 0 | 0 | 0 | Shishakani | 1151 |
| | | | c | | c | b | | 1 | c | c | c | b | | 1 | 1 | c | c | 0 | 0 | 0 | 0 | 0 | 3 | 0 | Bijepur | 1152 |
| | | | c | | c | b | b | c | c | c | c | a | a | c | c | 0 | 0 | 0 | 0 | 0 | 0 | 0 | Ghughurpala | 1153 |
| | | | c | | c | b | b | c | c | c | c | b | a | c | c | 0 | 0 | 0 | 0 | 0 | 0 | 0 | Thubuding | 1154 |
| | | | c | | c | b | b | c | c | c | c | a | b | c | c | 0 | 0 | 0 | 0 | 4 | 0 | 0 | Gokhurung | 1155 |
| | | | c | | c | b | a | c | c | c | c | b | a | c | c | 0 | 0 | 0 | 0 | 0 | 0 | 0 | Chandutara | 1156 |
| | | | c | | c | b | b | c | c | c | c | a | b | b | c | 0 | 0 | 0 | 0 | 2 | 0 | 0 | Limpara | 1157 |
| | | | c | | b | b | a | c | c | c | b | a | a | c | c | 0 | 0 | 0 | 0 | 0 | 0 | 0 | Chormara | 1158 |
| | | | c | | c | b | b | c | c | c | c | b | a | c | c | 0 | 0 | 0 | 0 | 0 | 0 | 0 | Tarasing | 1159 |
| **0** | **1** | **0** | **0** | **0** | **1** | **0** | **18** | **3** | **3** | **0** | **4** | **7** | **6** | **0** | **2** | **0** | **0** | **1** | **14** | **43** | **54** | **0** | | |

| Serial Number | Name of Village | Availability of drinking water - Yes / No | | | | | | | | Availability of toilet & others Yes / No | | | | Communication and transport facilities (l except for Village Pin Code ,If not availabl viz; a for < 5 Kms, b for 5-10 Kms and c f available is given). | | | | | | | |
|---|---|---|---|---|---|---|---|---|---|---|---|---|---|---|---|---|---|---|---|---|---|
| | | Tap water (Treated/Untreated) | Well water (Covered / Uncovered well) | Hand Pump | Tube wells / Bore well | Spring | River / Canal | Tank / Pond / Lake | Others | Community toilet including bath. | Community toilet excluding bath. | Rural sanitary mart or sanitary hardware outlet available near the village. | Community bio- gas or recycle of waste for productive use. | Post office(PO) | Sub post office (SPO) | Post & Telegraph office (P&TO) | Village Pin Code | Telephones (Land lines) | Public call office (PCO) | Mobile phone coverage | Internet cafes/ Common service centre (CSC) |
| 1 | 2 | 39 | 40 | 41 | 42 | 43 | 44 | 45 | 46 | 47 | 48 | 49 | 50 | 51 | 52 | 53 | 54 | 55 | 56 | 57 | 58 |
| 1134 | Jamjore | | | | | | | | | | | | | | | | | | | | |
| 1135 | Luthurbandh | No | Yes | Yes | No | No | Yes | Yes | No | No | No | No | No | Yes | c | c | 767033 | Yes | | Yes | Yes |
| 1136 | Gurjibhata | No | Yes | Yes | No | No | Yes | Yes | No | No | No | No | No | a | c | c | 767033 | c | c | Yes | a |
| 1137 | Bhalegaon | No | Yes | Yes | No | No | Yes | Yes | No | No | No | No | No | a | c | c | 767033 | Yes | | Yes | Yes |
| 1138 | Dangapata | No | Yes | Yes | No | No | No | Yes | No | No | No | No | No | b | c | c | 767033 | Yes | Yes | Yes | c |
| 1139 | Kanijuri | No | Yes | Yes | No | No | No | Yes | No | No | No | No | No | b | c | c | 767033 | Yes | | Yes | a |
| 1140 | Pitapara | No | Yes | Yes | No | No | No | Yes | No | No | No | No | No | b | c | c | 767033 | c | c | Yes | a |
| 1141 | Ghisiramal | No | Yes | Yes | No | No | Yes | Yes | No | No | No | No | No | b | c | c | 767033 | c | c | Yes | c |
| 1142 | Malijhar | No | Yes | Yes | No | No | Yes | Yes | No | No | No | No | No | a | c | c | 767033 | Yes | Yes | Yes | c |
| 1143 | Belpada | No | Yes | Yes | No | No | Yes | Yes | No | No | No | No | No | a | c | a | 767033 | Yes | | Yes | c |
| 1144 | Banjipadar | No | Yes | Yes | No | No | Yes | Yes | No | No | No | No | No | a | b | b | 767033 | c | c | Yes | b |
| 1145 | Sinapali | No | Yes | Yes | No | Yes | Yes | Yes | No | No | No | No | No | a | b | a | 767033 | b | b | Yes | b |
| 1146 | Karlapada | No | Yes | Yes | No | No | Yes | Yes | No | No | No | No | No | a | c | a | 767033 | Yes | | Yes | c |
| 1147 | Rigdol | No | Yes | Yes | No | Yes | Yes | Yes | No | No | No | No | No | Yes | c | b | 767033 | c | c | Yes | b |
| 1148 | Pipaldani | No | Yes | Yes | No | No | Yes | Yes | No | No | No | No | No | a | c | c | 767033 | c | c | Yes | c |
| 1149 | Rangabahali | No | Yes | Yes | No | No | Yes | Yes | No | No | No | No | No | a | c | c | 767033 | c | c | Yes | c |
| 1150 | Mathanpala | Yes | Yes | Yes | No | No | Yes | Yes | No | No | No | No | No | b | c | c | 767033 | c | Yes | Yes | c |
| 1151 | Shishakani | No | Yes | Yes | No | No | Yes | Yes | No | No | No | No | No | a | c | a | 767033 | Yes | | Yes | c |
| 1152 | Bijepur | No | Yes | Yes | No | Yes | Yes | Yes | No | No | No | No | No | Yes | c | c | 767033 | Yes | | Yes | c |
| 1153 | Ghughurpala | No | Yes | Yes | No | No | Yes | Yes | No | No | No | No | No | a | c | c | 767033 | Yes | | Yes | c |
| 1154 | Thubuding | No | Yes | Yes | No | No | Yes | Yes | No | No | No | No | No | a | c | c | 767033 | Yes | | Yes | c |
| 1155 | Gokhurung | No | Yes | Yes | No | No | Yes | Yes | No | No | No | No | No | b | c | c | 767033 | b | b | Yes | c |
| 1156 | Chandutara | No | Yes | Yes | No | No | No | Yes | No | No | No | No | No | a | c | c | 767033 | Yes | | Yes | c |
| 1157 | Limpara | No | Yes | Yes | No | No | No | Yes | No | No | No | No | No | a | c | c | 767033 | a | a | Yes | c |
| 1158 | Chormara | No | Yes | Yes | No | No | Yes | Yes | No | No | No | No | No | a | c | c | 767033 | Yes | | Yes | c |
| 1159 | Tarasing | No | Yes | Yes | No | No | Yes | Yes | No | No | No | No | No | a | c | c | 767033 | Yes | | Yes | c |
| **Block T O T A L :** | | **36** | **130** | **130** | **0** | **3** | **59** | **129** | **2** | **0** | **0** | **0** | **0** | **21** | **1** | **0** | **130** | **77** | **16** | **129** | **4** |

If amenities available code -Yes is given
le within the village , the distance range code
for 10+ kms of nearest place where facility is

Village connected to highways,village roads, banks & credit societies (If amenities
range code viz; a for < 5 Kms, b for 5-10 Kms and c for 10+

| Private courier facility | Bus service (Public & Private) | Railway stations | Auto/Modified Autos | Taxis and Vans | Tractors | Cycle-pulled rickshaws(Manual & Machine driven) | Carts driven by animals | Sea /River ferry service | Connected to national highway(NH) | Connected to state highway(SH) | Connected to major district road (MDR) | Connected to others district road | Pucca roads | Kutchcha roads | Name of Village | Serial Number |
|---|---|---|---|---|---|---|---|---|---|---|---|---|---|---|---|---|
| 59 | 60 | 61 | 62 | 63 | 64 | 65 | 66 | 67 | 68 | 69 | 70 | 71 | 72 | 73 | 2 | 1 |
| | | | | | | | | | | | | | | | Jamjore | 1134 |
| Yes | c | b | Yes | c | Yes | Yes | Yes | Yes | | c | c | b | Yes | Yes | Luthurbandh | 1135 |
| a | c | c | c | c | a | Yes | Yes | a | a | c | c | c | Yes | Yes | Gurjibhata | 1136 |
| c | c | c | Yes | c | Yes | Yes | Yes | a | a | c | c | c | Yes | Yes | Bhalegaon | 1137 |
| c | c | c | c | c | a | Yes | Yes | b | b | c | c | c | Yes | Yes | Dangapata | 1138 |
| a | c | c | c | c | Yes | Yes | Yes | b | b | c | c | c | Yes | Yes | Kanijuri | 1139 |
| a | c | c | c | c | a | Yes | c | b | b | c | c | c | Yes | Yes | Pitapara | 1140 |
| c | c | c | c | c | c | Yes | Yes | b | b | c | c | c | Yes | Yes | Ghisiramal | 1141 |
| c | Yes | c | c | c | a | Yes | Yes | a | a | c | Yes | c | Yes | Yes | Malijhar | 1142 |
| c | Yes | c | c | Yes | a | Yes | Yes | a | a | c | c | c | Yes | Yes | Belpada | 1143 |
| b | Yes | b | b | b | Yes | Yes | Yes | a | Yes | Yes | c | c | Yes | Yes | Banjipadar | 1144 |
| b | Yes | b | b | b | c | Yes | Yes | a | Yes | b | b | c | Yes | Yes | Sinapali | 1145 |
| c | Yes | c | c | c | a | Yes | Yes | a | Yes | Yes | c | c | Yes | Yes | Karlapada | 1146 |
| b | Yes | b | b | b | Yes | Yes | Yes | c | Yes | b | b | Yes | Yes | Yes | Rigdol | 1147 |
| c | Yes | c | c | c | a | Yes | Yes | a | a | c | c | c | Yes | Yes | Pipaldani | 1148 |
| c | Yes | c | c | c | c | Yes | c | a | a | c | c | c | Yes | Yes | Rangabahali | 1149 |
| c | Yes | c | c | c | Yes | Yes | Yes | b | b | c | c | c | Yes | Yes | Mathanpala | 1150 |
| c | c | c | c | Yes | c | Yes | Yes | a | a | c | c | c | Yes | Yes | Shishakani | 1151 |
| Yes | Yes | c | Yes | a | Yes | Yes | Yes | Yes | Yes | a | a | Yes | Yes | Yes | Bijepur | 1152 |
| c | Yes | c | b | b | a | Yes | Yes | a | a | b | b | Yes | Yes | Yes | Ghughurpala | 1153 |
| c | Yes | c | c | c | Yes | Yes | Yes | a | a | c | c | c | Yes | Yes | Thubuding | 1154 |
| c | Yes | c | b | b | b | Yes | Yes | b | b | b | b | Yes | Yes | Yes | Gokhurung | 1155 |
| c | Yes | c | a | a | c | Yes | Yes | a | a | a | a | Yes | Yes | Yes | Chandutara | 1156 |
| c | Yes | c | a | a | a | Yes | Yes | a | a | a | a | Yes | Yes | Yes | Limpara | 1157 |
| c | Yes | c | a | a | a | Yes | Yes | a | Yes | b | b | Yes | Yes | Yes | Chormara | 1158 |
| c | Yes | c | Yes | b | Yes | Yes | Yes | a | Yes | b | b | Yes | Yes | Yes | Tarasing | 1159 |
| **11** | **46** | **2** | **23** | **21** | **51** | **130** | **121** | **21** | **11** | **23** | **32** | **43** | **93** | **130** | | |

s available code -Yes is given, If not available within the village , the distance - kms of nearest place where facility is available is given).

Availability of miscellaneous facilities (If amenities available code -Yes is gi available within the village , the distance range code viz; a for < 5 Kms, b f and c for 10+ kms of nearest place where facility is available is given).

| Serial Number | Name of Village | Water bounded macadam(WBM) roads | Navigable waterway (river/canal)(NW) | Footpaths (FP) | Commercial & Co-operative Banks | ATM | Agricultural Credit Societies | Self-Help Group (SHG) | Public distribution system (PDS) shop | Mandis / Regular market | Weekly Haat | Agricultural marketing society | Integrated Child Development Scheme (Nutritional Centres) | Anganwadi Centre (Nutritional Centres) | Others (Nutritional Centres) | ASHA (Accredited Social Health Activist) | Community centre with/without TV | Sports Field, | Sports Club / Recreation Centre | Cinema / Video Hall | Public Library | Public Reading Room |
|---|---|---|---|---|---|---|---|---|---|---|---|---|---|---|---|---|---|---|---|---|---|---|
| 1 | 2 | 74 | 75 | 76 | 77 | 78 | 79 | 80 | 81 | 82 | 83 | 84 | 85 | 86 | 87 | 88 | 89 | 90 | 91 | 92 | 93 | 94 |
| 1134 | Jamjore | | | | | | | | | | | | | | | | | | | | | |
| 1135 | Luthurbandh | Yes | c | Yes | b | b | b | Yes | Yes | a | Yes | b | Yes | Yes | b | Yes | Yes | Yes | Yes | b | b | a |
| 1136 | Gurjibhata | c | a | Yes | c | c | c | Yes | a | a | a | a | a | Yes | a | Yes | a | a | b | a | a | b |
| 1137 | Bhalegaon | Yes | a | Yes | c | c | c | Yes | Yes | b | a | b | Yes | Yes | b | Yes | b | Yes | Yes | b | b | a |
| 1138 | Dangapata | c | b | Yes | c | c | c | Yes | a | a | a | a | a | Yes | a | Yes | a | a | b | a | a | b |
| 1139 | Kanijuri | c | b | Yes | c | c | c | Yes | a | c | a | a | a | Yes | a | Yes | a | a | a | a | b | a |
| 1140 | Pitapara | c | b | Yes | c | c | c | Yes | c | a | b | c | c | Yes | c | b | c | c | b | c | a | a |
| 1141 | Ghisiramal | b | b | Yes | c | c | c | Yes | c | a | b | c | c | Yes | c | Yes | c | c | a | c | a | c |
| 1142 | Malijhar | b | a | Yes | c | c | c | Yes | Yes | b | a | c | c | Yes | c | Yes | Yes | c | a | c | b | c |
| 1143 | Belpada | c | a | Yes | c | c | c | Yes | Yes | b | a | c | c | Yes | c | Yes | c | c | a | c | a | c |
| 1144 | Banjipadar | c | a | Yes | b | b | b | Yes | Yes | b | b | c | c | Yes | c | Yes | c | c | a | c | b | c |
| 1145 | Sinapali | c | Yes | Yes | b | b | b | Yes | c | b | a | c | c | c | c | Yes | c | c | b | c | a | c |
| 1146 | Karlapada | c | a | Yes | c | c | c | a | c | b | a | c | c | Yes | c | Yes | c | c | a | c | b | c |
| 1147 | Rigdol | c | c | Yes | b | b | b | Yes | Yes | b | b | b | b | Yes | b | Yes | b | Yes | Yes | b | a | c |
| 1148 | Pipaldani | c | a | Yes | c | c | c | Yes | b | a | a | b | b | b | b | Yes | b | b | a | b | a | b |
| 1149 | Rangabahali | c | a | Yes | c | c | c | a | b | a | b | b | b | b | b | b | b | b | b | b | c | b |
| 1150 | Mathanpala | c | b | Yes | c | c | c | Yes | a | a | b | a | a | Yes | a | Yes | Yes | Yes | a | a | c | b |
| 1151 | Shishakani | c | a | Yes | c | c | c | Yes | b | a | b | b | b | Yes | b | Yes | b | b | b | b | c | a |
| 1152 | Bijepur | b | c | Yes | c | c | c | Yes | Yes | a | Yes | a | Yes | Yes | a | Yes | Yes | Yes | Yes | a | b | b |
| 1153 | Ghughurpala | b | a | Yes | c | c | c | Yes | b | a | b | b | b | Yes | b | Yes | b | b | a | b | c | a |
| 1154 | Thubuding | b | a | Yes | c | c | c | Yes | Yes | a | a | a | a | Yes | a | Yes | a | Yes | Yes | a | c | b |
| 1155 | Gokhurung | b | b | Yes | c | c | c | Yes | Yes | b | b | a | a | Yes | a | Yes | a | Yes | Yes | a | b | a |
| 1156 | Chandutara | c | a | Yes | c | c | c | b | b | a | a | b | b | b | b | Yes | b | b | b | b | a | a |
| 1157 | Limpara | c | a | Yes | c | c | c | b | a | a | a | a | a | a | a | Yes | a | a | b | a | b | b |
| 1158 | Chormara | b | a | Yes | c | c | c | Yes | Yes | a | b | b | b | Yes | b | Yes | b | b | b | b | a | a |
| 1159 | Tarasing | c | a | Yes | c | c | c | Yes | Yes | a | a | a | Yes | Yes | a | Yes | a | Yes | Yes | a | b | b |
| **Block T O T A L :** | | **20** | **13** | **130** | **0** | **0** | **4** | **119** | **54** | **6** | **11** | **2** | **22** | **119** | **1** | **125** | **18** | **54** | **47** | **0** | **1** | **1** |

| iven, If not or 5-10 Kms | | | Availability of electricity (Yes/No) | | | | Nearest Town | | Name of Village | Serial Number |
|---|---|---|---|---|---|---|---|---|---|---|
| Newspaper Supply | Assembly Polling station | Birth & Death Registration Office | Power Supply for Domestic Use (ED) | Power Supply for Agricultural Use (EAG) | Power Supply for Commercial Use (EC) | Power Supply for All Uses (EA) | Name | Distance range code i.e. a for < 5 Kms, b for 5-10 Kms and c for 10+ kms . | | |
| 95 | 96 | 97 | 98 | 99 | 100 | 101 | 102 | 103 | 2 | 1 |
| | | | | | | | TITLAGARH | c | Jamjore | 1134 |
| Yes | Yes | c | Yes | Yes | Yes | Yes | TITLAGARH | c | Luthurbandh | 1135 |
| Yes | a | c | Yes | No | No | No | TITLAGARH | c | Gurjibhata | 1136 |
| Yes | Yes | c | Yes | No | Yes | No | TITLAGARH | c | Bhalegaon | 1137 |
| Yes | Yes | c | Yes | No | No | No | TITLAGARH | c | Dangapata | 1138 |
| Yes | Yes | c | Yes | No | Yes | No | TITLAGARH | c | Kanijuri | 1139 |
| a | b | c | Yes | No | No | No | TITLAGARH | c | Pitapara | 1140 |
| Yes | b | c | Yes | No | No | No | TITLAGARH | c | Ghisiramal | 1141 |
| Yes | Yes | c | Yes | No | No | No | TITLAGARH | c | Malijhar | 1142 |
| Yes | b | c | Yes | No | No | No | TITLAGARH | c | Belpada | 1143 |
| Yes | Yes | c | Yes | No | No | No | TITLAGARH | b | Banjipadar | 1144 |
| Yes | a | c | Yes | No | No | No | TITLAGARH | b | Sinapali | 1145 |
| Yes | b | c | Yes | Yes | Yes | Yes | TITLAGARH | c | Karlapada | 1146 |
| Yes | Yes | c | Yes | Yes | Yes | Yes | TITLAGARH | b | Rigdol | 1147 |
| Yes | b | b | Yes | No | No | No | TITLAGARH | b | Pipaldani | 1148 |
| a | a | c | Yes | No | No | No | TITLAGARH | b | Rangabahali | 1149 |
| Yes | Yes | c | Yes | No | No | No | TITLAGARH | c | Mathanpala | 1150 |
| Yes | b | c | Yes | Yes | Yes | Yes | TITLAGARH | c | Shishakani | 1151 |
| Yes | Yes | b | Yes | Yes | Yes | Yes | TITLAGARH | c | Bijepur | 1152 |
| Yes | b | b | Yes | No | No | No | TITLAGARH | c | Ghughurpala | 1153 |
| Yes | Yes | b | Yes | Yes | Yes | Yes | TITLAGARH | c | Thubuding | 1154 |
| Yes | Yes | b | Yes | No | Yes | No | TITLAGARH | c | Gokhurung | 1155 |
| Yes | a | b | No | No | No | No | TITLAGARH | c | Chandutara | 1156 |
| Yes | a | b | Yes | No | No | No | TITLAGARH | c | Limpara | 1157 |
| Yes | Yes | b | No | No | No | No | TITLAGARH | c | Chormara | 1158 |
| Yes | Yes | b | Yes | Yes | Yes | Yes | TITLAGARH | c | Tarasing | 1159 |
| **125** | **83** | **1** | **112** | **64** | **68** | **60** | | **0** | **0** | |

Land Use

| Serial Number | Name of Village | Area under different types of land use ( in hectares rounded up to one decimal place) | | | | | | | | | | |
|---|---|---|---|---|---|---|---|---|---|---|---|---|
| | | Forests | Area under Non-agricultural Uses | Barren and Un-cultivable land | Permanent Pastures and Other Grazing Lands | Land Under Miscellaneous Tree Crops etc. | Culturable Waste Land | Fallow lands other than current fallows | Current Fallows | Net Area Sown | Total Irrigated Land Area | Total Un-irrigated Land Area |
| 1 | 2 | 104 | 105 | 106 | 107 | 108 | 109 | 110 | 111 | 112 | 113 | 114 |
| 1134 | Jamjore | 81.6 | 0 | 0 | 0 | 0 | 0 | 0 | 0 | 19.4 | 0 | 19.4 |
| 1135 | Luthurbandh | 8.7 | 159.9 | 0 | 23.3 | 40.4 | 0 | 0 | 0 | 374.7 | 0 | 374.7 |
| 1136 | Gurjibhata | 0.5 | 40.6 | 0 | 19.4 | 0 | 0 | 0 | 0 | 60.5 | 0 | 60.5 |
| 1137 | Bhalegaon | 5.9 | 169.4 | 0 | 52 | 0 | 0 | 0 | 0 | 269.7 | 0 | 269.7 |
| 1138 | Dangapata | 0 | 21.1 | 0 | 4.4 | 0 | 0 | 0 | 0 | 25.5 | 0 | 25.5 |
| 1139 | Kanijuri | 7.1 | 52 | 0 | 16 | 0 | 0 | 0 | 0 | 83.9 | 0 | 83.9 |
| 1140 | Pitapara | 0.8 | 17.3 | 0 | 7.4 | 0 | 0 | 0 | 0 | 25.5 | 0 | 25.5 |
| 1141 | Ghisiramal | 0 | 55.3 | 0 | 14.8 | 0 | 0 | 0 | 0 | 68.9 | 0 | 68.9 |
| 1142 | Malijhar | 10.4 | 38.8 | 38.8 | 9.9 | 16.6 | 0 | 0 | 0 | 114.5 | 114.5 | 0 |
| 1143 | Belpada | 0.3 | 42.1 | 42.1 | 7.8 | 16.6 | 0 | 0 | 0 | 109 | 0 | 109 |
| 1144 | Banjipadar | 0.2 | 7.2 | 0 | 0 | 0 | 0 | 0 | 0 | 164.7 | 0 | 164.7 |
| 1145 | Sinapali | 27 | 19.5 | 0 | 5.5 | 0 | 0 | 0 | 0 | 52 | 52 | 0 |
| 1146 | Karlapada | 0 | 0 | 0 | 0 | 0 | 0 | 0 | 92 | 0 | 0 | 0 |
| 1147 | Rigdol | 12.7 | 233.4 | 0 | 107.9 | 0 | 0 | 0 | 0 | 0 | 0 | 0 |
| 1148 | Pipaldani | 2.4 | 1.7 | 10 | 15.4 | 0 | 0 | 0 | 0 | 29.5 | 29.5 | 0 |
| 1149 | Rangabahali | 11.3 | 37.7 | 0 | 19 | 0 | 0 | 0 | 0 | 68 | 0 | 68 |
| 1150 | Mathanpala | 7.3 | 81.9 | 40.1 | 13.1 | 0 | 0 | 0 | 0 | 142.5 | 0 | 142.5 |
| 1151 | Shishakani | 9.7 | 5.9 | 52.9 | 2.5 | 0 | 0 | 0 | 0 | 71 | 71 | 0 |
| 1152 | Bijepur | 67.8 | 272.8 | 0 | 119.4 | 0 | 0 | 0 | 0 | 0 | 0 | 0 |
| 1153 | Ghughurpala | 151.8 | 241.3 | 0 | 90.9 | 0 | 0 | 0 | 0 | 0 | 0 | 0 |
| 1154 | Thubuding | 19.9 | 92.6 | 0 | 5.5 | 0 | 0 | 0 | 0 | 0 | 0 | 0 |
| 1155 | Gokhurung | 174.4 | 334.5 | 0.7 | 178.4 | 0 | 0 | 0 | 0 | 0 | 0 | 0 |
| 1156 | Chandutara | 35.2 | 7.7 | 0 | 50 | 70.1 | 0 | 0 | 0 | 0 | 0 | 0 |
| 1157 | Limpara | 63.4 | 45 | 0 | 27.5 | 0 | 0 | 0 | 0 | 0 | 0 | 0 |
| 1158 | Chormara | 23.7 | 135.3 | 0 | 85 | 0 | 0 | 0 | 0 | 0 | 0 | 0 |
| 1159 | Tarasing | 52.7 | 234.9 | 0 | 131.4 | 0 | 0 | 0 | 0 | 0 | 0 | 0 |
| **Block T O T A L :** | | **1851.5** | **6539.3** | **419.6** | **2035.6** | **169.9** | **509.6** | **65.8** | **614.8** | **22901.7** | **1201.1** | **21700.5** |

| Area irrigated by source (in hectare). | | | | | Name of three most important commodities manufactured | | | Name of Village | Serial Number |
|---|---|---|---|---|---|---|---|---|---|
| Canals ( C ) | Wells/Tube-wells(W/TW) | Tanks/Lakes(T/L) | Water Falls(WF) | Others(O) | First | Second | Third | | |
| 115 | 116 | 117 | 118 | 119 | 120 | 121 | 122 | 2 | 1 |
| 0 | 0 | 0 | 0 | 0 | | | | Jamjore | 1134 |
| 0 | 0 | 0 | 0 | 0 | | | | Luthurbandh | 1135 |
| 0 | 0 | 0 | 0 | 0 | | | | Gurjibhata | 1136 |
| 0 | 0 | 0 | 0 | 0 | | | | Bhalegaon | 1137 |
| 0 | 0 | 0 | 0 | 0 | | | | Dangapata | 1138 |
| 0 | 0 | 0 | 0 | 0 | | | | Kanijuri | 1139 |
| 0 | 0 | 0 | 0 | 0 | | | | Pitapara | 1140 |
| 0 | 0 | 0 | 0 | 0 | | | | Ghisiramal | 1141 |
| 112.7 | 1.8 | 0 | 0 | 0 | | | | Malijhar | 1142 |
| 0 | 0 | 0 | 0 | 0 | | | | Belpada | 1143 |
| 0 | 0 | 0 | 0 | 0 | | | | Banjipadar | 1144 |
| 52 | 0 | 0 | 0 | 0 | | | | Sinapali | 1145 |
| 0 | 0 | 0 | 0 | 0 | | | | Karlapada | 1146 |
| 0 | 0 | 0 | 0 | 0 | | | | Rigdol | 1147 |
| 2.3 | 0.6 | 0 | 0 | 26.6 | | | | Pipaldani | 1148 |
| 0 | 0 | 0 | 0 | 0 | | | | Rangabahali | 1149 |
| 0 | 0 | 0 | 0 | 0 | | | | Mathanpala | 1150 |
| 67.9 | 1.5 | 1.6 | 0 | 0 | | | | Shishakani | 1151 |
| 0 | 0 | 0 | 0 | 0 | | | | Bijepur | 1152 |
| 0 | 0 | 0 | 0 | 0 | | | | Ghughurpala | 1153 |
| 0 | 0 | 0 | 0 | 0 | | | | Thubuding | 1154 |
| 0 | 0 | 0 | 0 | 0 | | | | Gokhurung | 1155 |
| 0 | 0 | 0 | 0 | 0 | | | | Chandutara | 1156 |
| 0 | 0 | 0 | 0 | 0 | | | | Limpara | 1157 |
| 0 | 0 | 0 | 0 | 0 | | | | Chormara | 1158 |
| 0 | 0 | 0 | 0 | 0 | | | | Tarasing | 1159 |
| **1144.2** | **13.3** | **17** | **0** | | | | | | |

| | |
|---|---|
| Area in Square Km. | 461.45 |
| Total Population | 120206 |
| Total no. of Villages | 141 |
| Total no. of Census Town | 01 |

INDIA

ODISHA

# SAINTALA C.D. BLOCK

DISTRICT BALANGIR

1 0 1 2 3 4Kms.

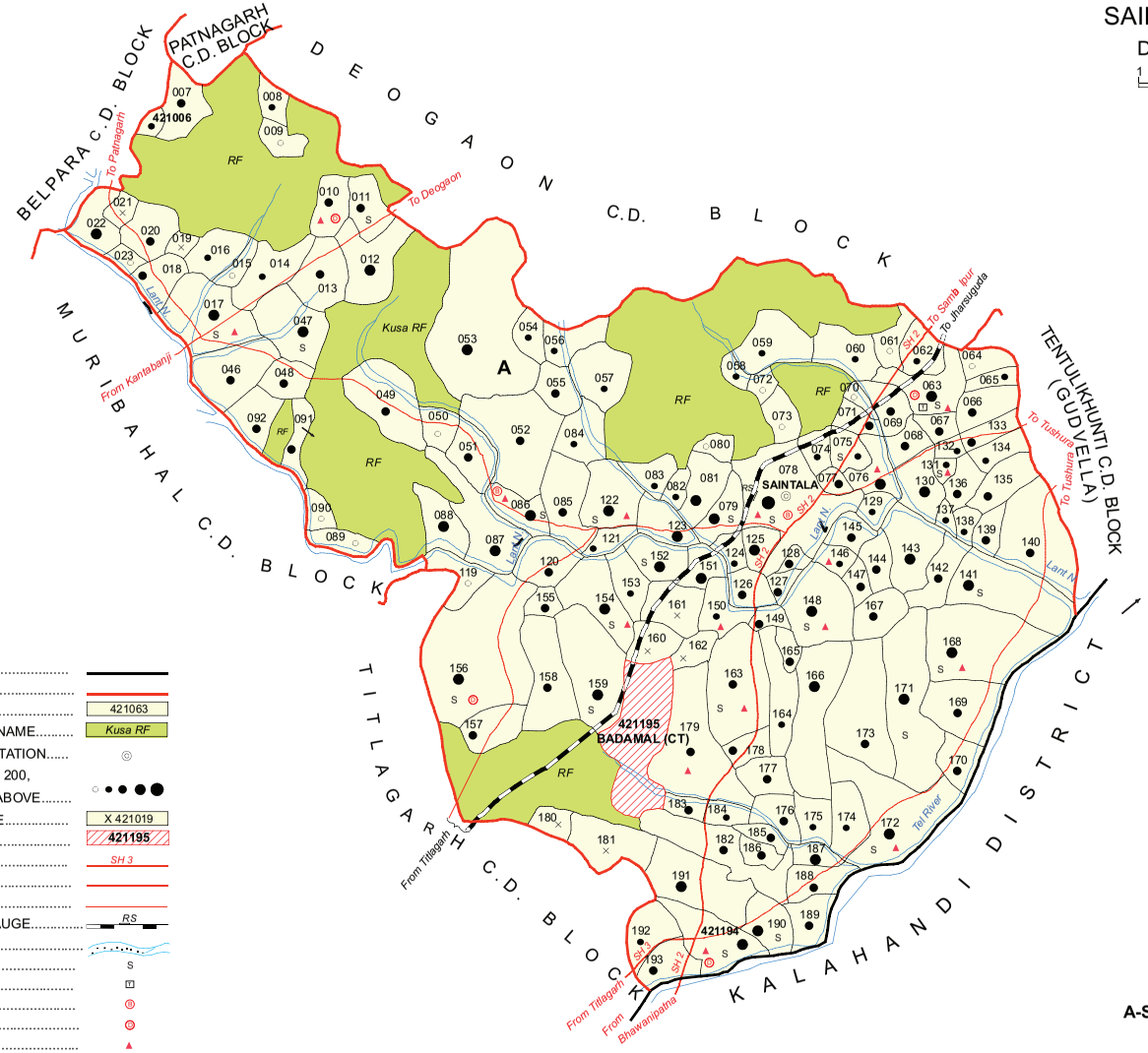


BOUNDARY , DISTRICT.....

" C.D. BLOCK.....

" VILLAGE WITH MDDS CODE..... 421063

" RESERVED- FOREST WITH NAME..... Kusa RF

HEADQUARTERS: C.D. BLOCK / POLICE STATION.....

POPULATION SIZE OF VILLAGES: BELOW 200,

200 - 499 , 500 - 999 , 1000 - 4999 , 5000 & ABOVE.....

UNINHABITED VILLAGE WITH MDDS CODE..... X 421019

CENSUS TOWN WITH MDDS CODE..... 421195

STATE HIGHWAY..... SH 3

IMPORTANT METALLED ROADS.....

OTHER ROADS.....

RAILWAY LINE WITH STATION , BROAD GAUGE..... RS

RIVER AND STREAM.....

HIGH SCHOOL/INTER COLLEGE..... S

TECHNICAL INSTITUTIONS.....

BANK.....

DISPENSARY.....

OTHER MEDICAL SERVICES.....

**A-SAINTALA P.S. (PART)**

Census of India 2011- Village Directory

Amenities and Land use ( As in 2009 )

Name of District:-Balangir Location CodeNo:-393

Name of CD Block:-Saintala Location CodeNo:-0250 DISTRICT CENSUS HANDBOOK

| Sr.No. | Name village | Location code no. | Total area of the village ( in hectares rounded up to one decimal place) | Total population ( 2011 census ) | Number of households (2011 census) | Number of educational amenities available. (I the village , the distance range code viz; a fo Kms and c for 10+ kms of nearest place where is given). | | | | | | | | |
|---|---|---|---|---|---|---|---|---|---|---|---|---|---|---|
| | | | | | | Pre-Primary school (PP) | Primary school (P) | Middle school (M) | Secondary School (S) | Senior Secondary school (SS) | Degree college of arts science & commerce (ASC) | Engineering college(EC) | Medical college (MC) | Management institute (MI) |
| 1 | 2 | 3 | 4 | 5 | 6 | 7 | 8 | 9 | 10 | 11 | 12 | 13 | 14 | 15 |
| 1160 | Khamgada | 421006 | 125 | 236 | 70 | a | 1 a | b | c | c | c | c | c | |
| 1161 | Godramunda | 421007 | 493 | 524 | 133 | c | 1 | 1 b | c | c | c | c | c | |
| 1162 | Patnipita | 421008 | 248 | 278 | 72 | c | 1 a | b | c | c | c | c | c | |
| 1163 | Belghati | 421009 | 201 | 73 | 20 | a | 1 a | b | c | c | c | c | c | |
| 1164 | Jurabandh | 421010 | 319 | 594 | 140 | b | 1 a | a | b | c | c | c | c | |
| 1165 | Keumal | 421011 | 275 | 667 | 166 | b | 1 | 1 | 1 b | c | c | c | c | |
| 1166 | Dukerchanchara | 421012 | 579 | 1278 | 316 | b | 1 | 1 a | b | c | c | c | b | |
| 1167 | Nuamunda | 421013 | 473 | 800 | 207 | a | 1 a | a | a | c | c | c | c | |
| 1168 | Kharselbanji | 421014 | 488 | 407 | 114 | a | 1 a | a | a | c | c | c | c | |
| 1169 | Saimara | 421015 | 83 | 103 | 30 | a | 1 a | a | a | c | c | c | c | |
| 1170 | Kadalimunda | 421016 | 417 | 294 | 67 | a | 1 a | a | a | c | c | c | c | |
| 1171 | Tikrapara | 421017 | 942 | 3094 | 812 | | 3 | 1 | 1 | 1 | 1 c | c | c | |
| 1172 | Kudasingha | 421018 | 338 | 796 | 205 | a | 1 | 1 a | a | c | c | c | c | |
| 1173 | Dhanput | 421019 | 66 | 0 | 0 | | | | | | | | | |
| 1174 | Phatamunda | 421020 | 267 | 712 | 181 | a | 1 | 1 a | a | c | c | c | c | |
| 1175 | Mantribahal | 421021 | 102 | 0 | 0 | | | | | | | | | |
| 1176 | Deogaon | 421022 | 420 | 1056 | 236 | a | 1 a | a | a | b | c | c | c | |
| 1177 | Merabahal | 421023 | 93 | 150 | 38 | b | a | a | b | b | c | c | c | c |
| 1178 | Jharbahali | 421046 | 359 | 999 | 264 | a | 1 | 1 a | a | c | c | c | c | |
| 1179 | Kenduudar | 421047 | 601 | 1147 | 281 | a | 1 | 1 | 1 a | c | c | c | c | |
| 1180 | Jhinkidungri | 421048 | 237 | 606 | 162 | b | 2 a | a | b | c | c | c | c | |
| 1181 | Patamara | 421049 | 645 | 628 | 143 | b | 1 | 1 b | b | c | c | c | c | |
| 1182 | Lathakend | 421050 | 96 | 94 | 24 | a | a | b | c | c | c | c | c | |
| 1183 | Jhimanpali | 421051 | 444 | 858 | 231 | a | 1 | 1 a | c | c | c | c | c | |
| 1184 | Rengali bahal | 421052 | 766 | 582 | 148 | c | 1 a | b | c | | 1 c | c | c | |
| 1185 | Dabjor | 421053 | 1889 | 1399 | 360 | c | 1 | 1 b | c | c | c | c | c | |
| 1186 | Ekagudi | 421054 | 228 | 281 | 79 | c | 1 a | a | c | c | c | c | c | |
| 1187 | Talbahal` | 421055 | 253 | 519 | 146 | | 1 | 1 b | c | c | c | c | c | |
| 1188 | Saledamak | 421056 | 369 | 476 | 123 | c | 1 | 1 a | c | c | c | c | c | |
| 1189 | Suliamal | 421057 | 412 | 256 | 61 | c | a | a | b | c | c | c | c | c |
| 1190 | Kharlikani | 421058 | 124 | 228 | 59 | b | 1 | 1 b | b | c | c | c | c | |
| 1191 | Bagjor | 421059 | 402 | 306 | 84 | b | 2 a | b | b | c | c | c | c | |
| 1192 | Runimahul | 421060 | 379 | 422 | 107 | b | 1 a | b | b | c | c | c | c | |

f not available within
or < 5 Kms, b for 5-10
e facility is available

Number of Medical Amenities available. (If not available within the village , the distance range code viz; a for < 5 Kms, b for 5-10 Kms and c for 10+ kms of nearest place where facility is available is given).

Number of Non-Government Medical Amenities available.

| Polytechnic (Pt) | Vocational training school /ITI | Non-formal training centre (NFTC) | Special school for disabled (SSD) | Others (specify) | Community health centre (CHC) | Primary health centre (PHC) | Primary health sub centre (PHS) | Maternity and child welfare centre (MCW) | T.B. clinic (TBC) | Hospital-allopathic (HA) | Hospital-alternative medicine (HO) | Dispensary (D) | Veterinary hospital (VH) | Mobile health clinic (MHC) | Family welfare centre (FWC) | Charitable non Govt. hospital/Nursing home. | Medical practitioner with MBBS Degree | Medical practitioner with other degree | Medical practitioner with no degree | Traditional practitioner and faith healer . | Medicine Shop | Others | Name of Village | Serial Number |
|---|---|---|---|---|---|---|---|---|---|---|---|---|---|---|---|---|---|---|---|---|---|---|---|---|
| 16 | 17 | 18 | 19 | 20 | 21 | 22 | 23 | 24 | 25 | 26 | 27 | 28 | 29 | 30 | 31 | 32 | 33 | 34 | 35 | 36 | 37 | 38 | 2 | 1 |
| c | c | c | c | | c | b | c | c | c | c | c | c | c | c | c | 0 | 0 | 0 | 0 | 0 | 0 | 0 | Khamgada | 1160 |
| c | c | c | c | | c | b | b | c | b | c | c | c | c | c | c | 0 | 0 | 0 | 0 | 0 | 0 | 0 | Godramunda | 1161 |
| c | c | c | c | | c | b | b | c | b | c | c | c | c | c | c | 0 | 0 | 0 | 0 | 0 | 0 | 0 | Patnipita | 1162 |
| c | c | c | c | | c | a | b | c | b | c | c | b | c | c | b | 0 | 0 | 0 | 0 | 0 | 0 | 0 | Belghati | 1163 |
| c | c | c | c | | c | a | | 1 c | a | c | b | | 1 b | c | c | 0 | 0 | 0 | 0 | 0 | 3 | 0 | Jurabandh | 1164 |
| c | c | c | c | | c | a | b | c | a | c | b | b | b | c | c | 0 | 0 | 0 | 0 | 0 | 0 | 0 | Keumal | 1165 |
| c | c | c | c | | c | c | b | c | b | c | c | a | b | c | c | 0 | 0 | 0 | 0 | 0 | 0 | 0 | Dukerchanchara | 1166 |
| c | c | c | c | | c | b | b | c | b | c | b | a | a | c | c | 0 | 0 | 0 | 0 | 0 | 0 | 0 | Nuamunda | 1167 |
| c | c | c | c | | c | b | b | c | b | a | b | a | a | c | c | 0 | 0 | 0 | 0 | 0 | 0 | 0 | Kharselbanji | 1168 |
| c | c | c | c | | c | b | b | c | c | c | b | a | a | c | c | 0 | 0 | 0 | 0 | 0 | 0 | 0 | Saimara | 1169 |
| c | c | c | c | | c | a | b | c | c | a | c | b | a | c | c | 0 | 0 | 0 | 0 | 0 | 0 | 0 | Kadalimunda | 1170 |
| c | c | c | c | | c | b | | 1 c | | 1 c | c | a | | 1 c | c | 0 | 2 | 2 | 0 | 0 | 2 | 0 | Tikrapara | 1171 |
| c | c | c | c | | c | b | c | c | b | a | c | a | a | c | c | 0 | 0 | 0 | 0 | 0 | 0 | 0 | Kudasingha | 1172 |
| | | | | | | | | | | | | | | | | | | | | | | | Dhanput | 1173 |
| c | c | c | c | | c | a | b | c | b | a | c | b | a | c | c | 0 | 0 | 0 | 0 | 0 | 0 | 0 | Phatamunda | 1174 |
| | | | | | | | | | | | | | | | | | | | | | | | Mantribahal | 1175 |
| c | c | c | c | | c | a | c | c | b | b | b | b | b | c | c | 0 | 0 | 0 | 0 | 0 | 0 | 0 | Deogaon | 1176 |
| c | c | c | c | | c | a | a | c | c | b | b | b | b | c | c | 0 | 0 | 0 | 0 | 0 | 0 | 0 | Merabahal | 1177 |
| c | c | c | c | | c | b | a | c | c | a | c | b | a | c | c | 0 | 0 | 0 | 0 | 0 | 0 | 0 | Jharbahali | 1178 |
| | c | c | c | | c | b | b | c | c | c | c | a | | 1 c | c | 0 | 0 | 0 | 0 | 0 | 0 | 0 | Kenduudar | 1179 |
| c | c | c | c | | c | b | b | c | c | b | c | b | a | c | c | 0 | 0 | 0 | 0 | 0 | 0 | 0 | Jhinkidungri | 1180 |
| c | c | c | c | | c | b | b | c | c | c | c | c | b | c | c | 0 | 0 | 0 | 0 | 0 | 0 | 0 | Patamara | 1181 |
| | c | | c | | c | b | a | c | b | c | c | c | c | c | c | 0 | 0 | 0 | 0 | 0 | 0 | 0 | Lathakend | 1182 |
| | c | c | c | | c | a | b | c | c | c | c | c | c | c | c | 0 | 0 | 0 | 0 | 0 | 0 | 0 | Jhimanpali | 1183 |
| | c | c | c | | c | a | b | c | c | c | c | b | c | c | c | 0 | 0 | 0 | 0 | 0 | 0 | 0 | Rengali bahal | 1184 |
| c | c | c | c | | c | b | b | c | c | c | c | c | b | c | c | 0 | 0 | 0 | 0 | 0 | 0 | 0 | Dabjor | 1185 |
| | c | c | c | | c | b | b | c | c | c | c | c | c | c | c | 0 | 0 | 0 | 0 | 0 | 0 | 0 | Ekagudi | 1186 |
| c | c | c | c | | c | c | b | c | c | b | c | c | c | c | c | 0 | 0 | 0 | 0 | 0 | 0 | 0 | Talbahal` | 1187 |
| | c | c | c | | c | b | a | c | b | c | c | c | c | c | c | 0 | 0 | 0 | 0 | 0 | 0 | 0 | Saledamak | 1188 |
| | c | c | c | | c | b | b | c | b | c | c | b | c | c | c | 0 | 0 | 0 | 0 | 0 | 0 | 0 | Suliamal | 1189 |
| c | c | c | b | | c | b | a | c | c | b | c | b | b | c | c | 0 | 0 | 0 | 0 | 0 | 0 | 0 | Kharlikani | 1190 |
| c | c | c | b | | c | a | a | c | b | b | c | c | b | c | c | 0 | 0 | 0 | 0 | 0 | 0 | 0 | Bagjor | 1191 |
| c | c | b | b | | c | b | b | c | b | c | c | c | c | c | c | 0 | 0 | 0 | 0 | 0 | 0 | 0 | Runimahul | 1192 |

| Serial Number | Name of Village | Availability of drinking water - Yes / No | | | | | | | | Availability of toilet & others Yes / No | | | | Communication and transport facilities (l except for Village Pin Code ,If not availabl viz; a for < 5 Kms, b for 5-10 Kms and c f available is given). | | | | | | | |
|---|---|---|---|---|---|---|---|---|---|---|---|---|---|---|---|---|---|---|---|---|---|
| | | Tap water (Treated/Untreated) | Well water (Covered / Uncovered well) | Hand Pump | Tube wells / Bore well | Spring | River / Canal | Tank / Pond / Lake | Others | Community toilet including bath. | Community toilet excluding bath. | Rural sanitary mart or sanitary hardware outlet available near the village. | Community bio- gas or recycle of waste for productive use. | Post office(PO) | Sub post office (SPO) | Post & Telegraph office (P&TO) | Village Pin Code | Telephones (Land lines) | Public call office (PCO) | Mobile phone coverage | Internet cafes/ Common service centre (CSC) |
| 1 | 2 | 39 | 40 | 41 | 42 | 43 | 44 | 45 | 46 | 47 | 48 | 49 | 50 | 51 | 52 | 53 | 54 | 55 | 56 | 57 | 58 |
| 1160 | Khamgada | No | Yes | Yes | No | No | No | Yes | No | No | No | No | No | b | c | c | 767026 | Yes | | Yes | c |
| 1161 | Godramunda | No | Yes | Yes | No | No | No | Yes | No | No | No | No | No | b | c | c | 767026 | b | b | Yes | c |
| 1162 | Patnipita | No | Yes | Yes | No | No | No | Yes | No | No | No | Yes | No | b | c | c | 767026 | Yes | | Yes | c |
| 1163 | Belghati | No | Yes | Yes | No | No | No | Yes | No | No | No | Yes | No | a | c | c | 767026 | c | c | Yes | c |
| 1164 | Jurabandh | No | Yes | Yes | No | No | No | Yes | No | No | No | Yes | No | Yes | c | c | 767026 | c | c | Yes | c |
| 1165 | Keumal | No | Yes | Yes | No | No | No | Yes | No | No | No | Yes | No | a | c | c | 767026 | Yes | | Yes | c |
| 1166 | Dukerchanchara | No | Yes | Yes | No | No | No | Yes | No | No | No | Yes | No | b | c | c | 767026 | b | b | Yes | c |
| 1167 | Nuamunda | No | Yes | Yes | No | No | No | Yes | No | No | No | Yes | No | a | c | c | 767026 | a | a | Yes | a |
| 1168 | Kharselbanji | No | Yes | Yes | No | No | No | Yes | No | No | No | Yes | No | a | c | c | 767026 | a | a | Yes | a |
| 1169 | Saimara | No | Yes | Yes | No | No | No | Yes | No | No | No | Yes | No | a | c | c | 767026 | a | a | Yes | a |
| 1170 | Kadalimunda | No | Yes | Yes | No | No | Yes | Yes | No | No | No | No | No | a | c | c | 767026 | c | c | Yes | c |
| 1171 | Tikrapara | Yes | Yes | Yes | No | No | Yes | Yes | No | No | No | No | No | Yes | c | c | 767026 | Yes | Yes | Yes | c |
| 1172 | Kudasingha | No | Yes | Yes | No | No | Yes | Yes | No | No | No | No | No | a | c | c | 767026 | b | b | Yes | c |
| 1173 | Dhanput | | | | | | | | | | | | | | | | | | | | |
| 1174 | Phatamunda | No | Yes | Yes | No | No | No | Yes | No | No | No | No | No | a | c | c | 767026 | Yes | | Yes | c |
| 1175 | Mantribahal | | | | | | | | | | | | | | | | | | | | |
| 1176 | Deogaon | No | Yes | Yes | No | No | Yes | Yes | No | No | No | No | No | a | b | c | 767026 | a | a | Yes | b |
| 1177 | Merabahal | No | Yes | Yes | No | No | Yes | Yes | No | No | No | No | No | b | c | c | 767026 | Yes | | Yes | c |
| 1178 | Jharbahali | Yes | Yes | Yes | No | No | Yes | Yes | Yes | No | No | No | No | a | c | c | 767026 | c | c | Yes | c |
| 1179 | Kenduudar | No | Yes | Yes | No | No | Yes | Yes | No | No | No | No | No | a | c | c | 767026 | Yes | | Yes | a |
| 1180 | Jhinkidungri | No | Yes | Yes | No | No | No | Yes | No | No | No | No | No | Yes | c | c | 767026 | a | a | Yes | b |
| 1181 | Patamara | No | Yes | Yes | No | No | No | Yes | No | No | No | No | No | a | c | c | 767026 | Yes | | Yes | c |
| 1182 | Lathakend | No | Yes | Yes | No | No | Yes | Yes | No | No | No | No | No | a | c | c | 767032 | a | a | Yes | c |
| 1183 | Jhimanpali | No | Yes | Yes | No | No | No | Yes | No | No | No | No | No | a | c | c | 767032 | Yes | | Yes | c |
| 1184 | Rengali bahal | Yes | Yes | Yes | No | No | No | Yes | No | No | No | No | No | a | c | c | 767032 | a | a | Yes | c |
| 1185 | Dabjor | No | Yes | Yes | No | No | No | Yes | No | No | No | No | No | b | c | c | 767032 | a | a | Yes | c |
| 1186 | Ekagudi | No | Yes | Yes | No | No | No | Yes | No | No | No | No | No | c | c | c | 767032 | c | c | Yes | c |
| 1187 | Talbahal` | No | Yes | Yes | No | No | Yes | Yes | No | No | No | No | No | b | c | c | 767032 | b | b | Yes | c |
| 1188 | Saledamak | No | Yes | Yes | No | No | No | Yes | No | No | No | No | No | c | c | c | 767032 | c | c | Yes | c |
| 1189 | Suliamal | No | Yes | Yes | No | No | No | Yes | No | No | No | No | No | c | c | c | 767032 | c | c | Yes | c |
| 1190 | Kharlikani | No | Yes | Yes | No | No | No | Yes | No | No | No | Yes | No | b | b | b | 767032 | b | b | Yes | b |
| 1191 | Bagjor | No | Yes | Yes | No | No | No | Yes | No | No | No | Yes | No | b | b | b | 767032 | b | b | Yes | b |
| 1192 | Runimahul | No | Yes | Yes | No | Yes | No | Yes | No | No | No | No | No | b | b | b | 767029 | c | c | Yes | b |

If amenities available code -Yes is given
le within the village , the distance range code
for 10+ kms of nearest place where facility is

Village connected to highways,village roads, banks & credit societies (If amenities
range code viz; a for < 5 Kms, b for 5-10 Kms and c for 10+

| Private courier facility | Bus service (Public & Private) | Railway stations | Auto/Modified Autos | Taxis and Vans | Tractors | Cycle-pulled rickshaws(Manual & Machine driven) | Carts driven by animals | Sea /River ferry service | Connected to national highway(NH) | Connected to state highway(SH) | Connected to major district road (MDR) | Connected to others district road | Pucca roads | Kutchcha roads | Name of Village | Serial Number |
|---|---|---|---|---|---|---|---|---|---|---|---|---|---|---|---|---|
| 59 | 60 | 61 | 62 | 63 | 64 | 65 | 66 | 67 | 68 | 69 | 70 | 71 | 72 | 73 | 2 | 1 |
| c | c | c | c | c | b | Yes | Yes | b | b | c | c | a | b | Yes | Khamgada | 1160 |
| c | b | c | c | c | b | Yes | Yes | b | b | c | c | b | b | Yes | Godramunda | 1161 |
| c | b | c | c | c | c | Yes | Yes | b | b | c | c | b | b | b | Patnipita | 1162 |
| c | a | c | c | c | c | Yes | c | a | a | c | c | a | a | a | Belghati | 1163 |
| c | Yes | Yes | c | c | c | Yes | Yes | c | | c | c | Yes | a | Yes | Jurabandh | 1164 |
| c | Yes | c | c | c | a | Yes | Yes | a | a | c | c | a | a | Yes | Keumal | 1165 |
| c | a | c | c | c | b | Yes | Yes | b | b | c | c | a | b | Yes | Dukerchanchara | 1166 |
| a | Yes | c | c | c | c | Yes | Yes | a | a | c | c | a | a | Yes | Nuamunda | 1167 |
| a | Yes | c | c | c | c | Yes | Yes | a | a | c | c | Yes | Yes | Yes | Kharselbanji | 1168 |
| a | a | c | c | c | a | Yes | Yes | a | a | c | c | a | a | a | Saimara | 1169 |
| c | a | a | c | a | a | Yes | Yes | a | a | c | c | c | a | Yes | Kadalimunda | 1170 |
| Yes | Yes | c | Yes | Yes | Yes | Yes | Yes | c | | c | Yes | c | Yes | Yes | Tikrapara | 1171 |
| c | Yes | c | c | a | a | Yes | Yes | a | a | c | Yes | c | Yes | Yes | Kudasingha | 1172 |
| | | | | | | | | | | | | | | | Dhanput | 1173 |
| c | Yes | c | c | a | a | Yes | Yes | a | a | c | Yes | c | Yes | Yes | Phatamunda | 1174 |
| | | | | | | | | | | | | | | | Mantribahal | 1175 |
| b | Yes | c | b | a | Yes | Yes | Yes | a | a | c | Yes | c | Yes | Yes | Deogaon | 1176 |
| c | a | c | c | b | a | Yes | Yes | b | b | c | Yes | c | Yes | Yes | Merabahal | 1177 |
| c | a | c | c | a | a | Yes | Yes | a | a | a | a | c | Yes | Yes | Jharbahali | 1178 |
| a | a | c | c | c | Yes | Yes | Yes | a | a | c | c | c | Yes | Yes | Kenduudar | 1179 |
| b | Yes | c | c | a | a | Yes | Yes | c | | c | Yes | c | Yes | Yes | Jhinkidungri | 1180 |
| c | Yes | c | c | b | b | Yes | Yes | a | a | b | b | c | Yes | Yes | Patamara | 1181 |
| c | Yes | Yes | a | a | a | Yes | c | a | a | a | a | Yes | a | Yes | Lathakend | 1182 |
| c | Yes | a | a | a | a | Yes | Yes | a | a | c | c | Yes | Yes | Yes | Jhimanpali | 1183 |
| c | a | c | a | a | Yes | Yes | Yes | a | a | a | a | Yes | a | Yes | Rengali bahal | 1184 |
| c | Yes | c | b | b | Yes | Yes | Yes | b | b | b | b | c | Yes | Yes | Dabjor | 1185 |
| c | c | c | c | c | c | Yes | Yes | c | c | c | c | c | c | Yes | Ekagudi | 1186 |
| c | b | c | c | b | b | Yes | Yes | b | b | b | b | c | b | Yes | Talbahal` | 1187 |
| c | c | c | c | c | c | Yes | Yes | c | c | c | c | c | c | Yes | Saledamak | 1188 |
| c | c | c | c | c | c | Yes | Yes | c | c | c | c | c | c | Yes | Suliamal | 1189 |
| b | b | c | b | b | b | Yes | Yes | b | b | b | b | b | Yes | Yes | Kharlikani | 1190 |
| b | b | b | b | b | b | Yes | Yes | b | b | b | b | b | Yes | Yes | Bagjor | 1191 |
| b | a | c | c | b | b | Yes | Yes | b | Yes | b | b | c | Yes | Yes | Runimahul | 1192 |

s available code -Yes is given, If not available within the village , the distance - kms of nearest place where facility is available is given).

Availability of miscellaneous facilities (If amenities available code -Yes is gi available within the village , the distance range code viz; a for < 5 Kms, b f and c for 10+ kms of nearest place where facility is available is given).

| Serial Number | Name of Village | Water bounded macadam(WBM) roads | Navigable waterway (river/canal)(NW) | Footpaths (FP) | Commercial & Co-operative Banks | ATM | Agricultural Credit Societies | Self-Help Group (SHG) | Public distribution system (PDS) shop | Mandis / Regular market | Weekly Haat | Agricultural marketing society | Integrated Child Development Scheme (Nutritional Centres) | Anganwadi Centre (Nutritional Centres) | Others (Nutritional Centres) | ASHA (Accredited Social Health Activist) | Community centre with/without TV | Sports Field, | Sports Club / Recreation Centre | Cinema / Video Hall | Public Library | Public Reading Room |
|---|---|---|---|---|---|---|---|---|---|---|---|---|---|---|---|---|---|---|---|---|---|---|
| 1 | 2 | 74 | 75 | 76 | 77 | 78 | 79 | 80 | 81 | 82 | 83 | 84 | 85 | 86 | 87 | 88 | 89 | 90 | 91 | 92 | 93 | 94 |
| 1160 | Khamgada | c | b | Yes | c | c | c | Yes | Yes | a | b | b | b | Yes | b | Yes | b | b | b | b | b | b |
| 1161 | Godramunda | c | b | Yes | c | c | c | Yes | Yes | a | b | c | c | Yes | c | Yes | c | c | b | c | a | a |
| 1162 | Patnipita | c | b | Yes | c | c | c | Yes | c | b | b | c | c | c | c | Yes | c | c | a | c | a | a |
| 1163 | Belghati | a | a | Yes | c | c | c | Yes | c | b | b | c | c | c | c | a | c | c | b | c | c | b |
| 1164 | Jurabandh | a | c | Yes | c | c | c | Yes | Yes | b | Yes | c | c | Yes | c | Yes | c | c | b | c | c | a |
| 1165 | Keumal | c | a | Yes | c | c | c | Yes | Yes | a | b | c | c | Yes | c | Yes | c | c | a | c | c | a |
| 1166 | Dukerchanchara | b | b | Yes | c | c | c | Yes | Yes | a | b | c | c | Yes | c | Yes | c | Yes | Yes | c | b | a |
| 1167 | Nuamunda | c | a | Yes | c | c | c | Yes | Yes | b | b | c | c | Yes | c | Yes | Yes | c | b | c | c | b |
| 1168 | Kharselbanji | c | a | Yes | c | c | c | Yes | Yes | b | b | c | c | Yes | c | Yes | c | Yes | b | c | c | b |
| 1169 | Saimara | c | a | Yes | c | c | c | Yes | c | b | a | c | c | Yes | c | Yes | c | c | b | c | b | b |
| 1170 | Kadalimunda | c | a | Yes | c | c | c | Yes | c | b | b | c | c | Yes | c | Yes | c | c | b | c | a | a |
| 1171 | Tikrapara | b | c | Yes | c | c | c | Yes | Yes | Yes | Yes | c | Yes | Yes | b | Yes | Yes | Yes | Yes | c | Yes | Yes |
| 1172 | Kudasingha | b | a | Yes | c | c | c | Yes | Yes | a | b | b | b | Yes | b | Yes | b | b | b | b | a | b |
| 1173 | Dhanput | | | | | | | | | | | | | | | | | | | | | |
| 1174 | Phatamunda | b | a | Yes | c | c | c | Yes | Yes | a | c | c | c | Yes | c | Yes | c | c | a | c | a | a |
| 1175 | Mantribahal | | | | | | | | | | | | | | | | | | | | | |
| 1176 | Deogaon | b | a | Yes | b | b | b | Yes | Yes | b | c | b | b | Yes | b | Yes | b | Yes | Yes | b | c | a |
| 1177 | Merabahal | b | b | Yes | c | c | c | Yes | b | a | c | b | b | b | b | Yes | b | b | b | b | c | b |
| 1178 | Jharbahali | b | Yes | Yes | c | c | c | Yes | Yes | b | Yes | b | b | Yes | b | Yes | Yes | Yes | a | b | c | a |
| 1179 | Kenduudar | Yes | Yes | Yes | c | c | c | Yes | Yes | b | b | c | c | Yes | c | Yes | Yes | Yes | Yes | c | c | a |
| 1180 | Jhinkidungri | b | c | Yes | c | c | c | Yes | Yes | a | b | c | c | Yes | c | Yes | Yes | c | a | c | b | a |
| 1181 | Patamara | b | a | Yes | c | c | c | Yes | Yes | a | a | a | a | Yes | a | Yes | Yes | a | a | a | c | c |
| 1182 | Lathakend | b | a | Yes | c | c | c | Yes | c | a | Yes | c | c | c | c | Yes | c | c | b | c | b | a |
| 1183 | Jhimanpali | b | Yes | Yes | c | c | c | Yes | Yes | a | b | b | b | Yes | b | Yes | b | Yes | a | b | a | a |
| 1184 | Rengali bahal | b | Yes | Yes | c | c | c | Yes | b | c | b | b | b | Yes | b | Yes | b | b | b | b | b | a |
| 1185 | Dabjor | Yes | b | Yes | c | c | c | Yes | Yes | c | a | b | b | Yes | b | Yes | b | Yes | Yes | b | a | a |
| 1186 | Ekagudi | c | c | Yes | c | c | c | Yes | Yes | a | Yes | Yes | a | Yes | a | Yes | a | Yes | b | a | b | a |
| 1187 | Talbahal` | c | b | Yes | c | c | c | Yes | Yes | Yes | Yes | Yes | b | Yes | b | Yes | Yes | b | b | b | a | a |
| 1188 | Saledamak | c | c | Yes | c | c | c | Yes | a | c | Yes | Yes | a | Yes | a | Yes | a | Yes | b | a | a | b |
| 1189 | Suliamal | a | c | Yes | c | c | c | Yes | Yes | a | Yes | Yes | b | Yes | b | Yes | b | Yes | a | b | b | a |
| 1190 | Kharlikani | b | b | Yes | b | b | b | Yes | Yes | b | a | a | a | Yes | a | Yes | a | a | b | a | a | b |
| 1191 | Bagjor | b | b | Yes | b | b | b | Yes | a | b | b | a | a | Yes | a | Yes | a | a | b | a | b | b |
| 1192 | Runimahul | Yes | b | Yes | b | b | Yes | Yes | b | c | b | b | b | Yes | b | Yes | b | b | b | b | a | b |

| iven, If not or 5-10 Kms | | | Availability of electricity (Yes/No) | | | | Nearest Town | | Name of Village | Serial Number |
|---|---|---|---|---|---|---|---|---|---|---|
| Newspaper Supply | Assembly Polling station | Birth & Death Registration Office | Power Supply for Domestic Use (ED) | Power Supply for Agricultural Use (EAG) | Power Supply for Commercial Use (EC) | Power Supply for All Uses (EA) | Name | Distance range code i.e. a for < 5 Kms, b for 5-10 Kms and c for 10+ kms . | | |
| 95 | 96 | 97 | 98 | 99 | 100 | 101 | 102 | 103 | 2 | 1 |
| Yes | b | b | Yes | Yes | Yes | Yes | PATNAGARH | c | Khamgada | 1160 |
| Yes | b | b | Yes | Yes | Yes | Yes | PATNAGARH | c | Godramunda | 1161 |
| Yes | b | b | No | No | No | No | PATNAGARH | c | Patnipita | 1162 |
| a | b | a | No | No | No | No | PATNAGARH | c | Belghati | 1163 |
| Yes | Yes | a | Yes | Yes | Yes | Yes | PATNAGARH | c | Jurabandh | 1164 |
| Yes | Yes | a | Yes | Yes | Yes | Yes | PATNAGARH | c | Keumal | 1165 |
| Yes | Yes | c | Yes | Yes | Yes | Yes | PATNAGARH | c | Dukerchanchara | 1166 |
| Yes | Yes | b | Yes | Yes | Yes | Yes | PATNAGARH | c | Nuamunda | 1167 |
| Yes | a | b | Yes | Yes | Yes | Yes | PATNAGARH | c | Kharselbanji | 1168 |
| Yes | a | b | Yes | Yes | Yes | Yes | PATNAGARH | c | Saimara | 1169 |
| Yes | b | a | Yes | Yes | Yes | Yes | PATNAGARH | c | Kadalimunda | 1170 |
| Yes | Yes | b | Yes | Yes | Yes | Yes | KANTABANJI | c | Tikrapara | 1171 |
| Yes | Yes | b | Yes | Yes | Yes | Yes | KANTABANJI | c | Kudasingha | 1172 |
| | | | | | | | KANTABANJI | c | Dhanput | 1173 |
| Yes | Yes | a | Yes | Yes | Yes | Yes | KANTABANJI | c | Phatamunda | 1174 |
| | | | | | | | KANTABANJI | c | Mantribahal | 1175 |
| Yes | Yes | a | Yes | Yes | Yes | Yes | KANTABANJI | c | Deogaon | 1176 |
| Yes | b | a | Yes | Yes | Yes | Yes | KANTABANJI | c | Merabahal | 1177 |
| Yes | Yes | b | Yes | Yes | Yes | Yes | KANTABANJI | c | Jharbahali | 1178 |
| Yes | Yes | b | Yes | Yes | Yes | Yes | KANTABANJI | c | Kenduudar | 1179 |
| Yes | b | b | Yes | Yes | Yes | Yes | KANTABANJI | c | Jhinkidungri | 1180 |
| Yes | Yes | b | Yes | Yes | Yes | Yes | KANTABANJI | c | Patamara | 1181 |
| a | b | b | Yes | No | No | No | TITLAGARH | c | Lathakend | 1182 |
| Yes | Yes | a | Yes | Yes | No | No | TITLAGARH | c | Jhimanpali | 1183 |
| Yes | Yes | a | Yes | Yes | Yes | Yes | TITLAGARH | c | Rengali bahal | 1184 |
| Yes | Yes | b | Yes | No | No | No | TITLAGARH | c | Dabjor | 1185 |
| Yes | Yes | b | No | No | No | No | BALANGIR | c | Ekagudi | 1186 |
| Yes | Yes | c | No | No | No | No | BALANGIR | c | Talbahal` | 1187 |
| Yes | Yes | b | No | No | No | No | BALANGIR | c | Saledamak | 1188 |
| Yes | Yes | b | No | No | No | No | BALANGIR | c | Suliamal | 1189 |
| Yes | a | b | No | No | No | No | TITLAGARH | c | Kharlikani | 1190 |
| Yes | a | a | No | No | No | No | TITLAGARH | c | Bagjor | 1191 |
| Yes | a | b | No | No | No | No | TITLAGARH | c | Runimahul | 1192 |

Land Use

| Serial Number | Name of Village | Area under different types of land use ( in hectares rounded up to one decimal place) | | | | | | | | | | |
|---|---|---|---|---|---|---|---|---|---|---|---|---|
| | | Forests | Area under Non-agricultural Uses | Barren and Un-cultivable land | Permanent Pastures and Other Grazing Lands | Land Under Miscellaneous Tree Crops etc. | Culturable Waste Land | Fallow lands other than current fallows | Current Fallows | Net Area Sown | Total Irrigated Land Area | Total Un-irrigated Land Area |
| 1 | 2 | 104 | 105 | 106 | 107 | 108 | 109 | 110 | 111 | 112 | 113 | 114 |
| 1160 | Khamgada | 18.1 | 3.5 | 17.5 | 14.6 | 1.5 | 0 | 0 | 0 | 69.7 | 0 | 69.7 |
| 1161 | Godramunda | 202.3 | 10.6 | 19 | 56.8 | 3.9 | 0 | 0 | 0.4 | 200 | 0 | 200 |
| 1162 | Patnipita | 114 | 12.6 | 14.7 | 26 | 0.1 | 5.7 | 0 | 0 | 74.9 | 0 | 74.9 |
| 1163 | Belghati | 122.1 | 2.5 | 6.1 | 35.4 | 0 | 0.7 | 0 | 0 | 34.2 | 0 | 34.2 |
| 1164 | Jurabandh | 19.7 | 4.8 | 103.8 | 30.4 | 0 | 3.6 | 0 | 0 | 156.6 | 0 | 156.6 |
| 1165 | Keumal | 25.3 | 7.5 | 12.7 | 23.9 | 0 | 3.1 | 0 | 0 | 202.3 | 0 | 202.3 |
| 1166 | Dukerchanchara | 2.4 | 13.4 | 315.1 | 14.5 | 6.5 | 0 | 0 | 0 | 227.1 | 0 | 227.1 |
| 1167 | Nuamunda | 139.6 | 7.3 | 46.1 | 49.7 | 5.3 | 0 | 0 | 0.1 | 224.9 | 0 | 224.9 |
| 1168 | Kharselbanji | 178.5 | 11.4 | 46.1 | 22.2 | 0 | 25.5 | 0 | 0 | 204.4 | 0 | 204.4 |
| 1169 | Saimara | 5.4 | 3.6 | 4.7 | 3.4 | 0 | 0 | 0 | 0 | 66 | 0 | 66 |
| 1170 | Kadalimunda | 173.5 | 5.5 | 21.4 | 45 | 0 | 2.4 | 0 | 0 | 169.2 | 0 | 169.2 |
| 1171 | Tikrapara | 35.4 | 20.8 | 131.4 | 66.4 | 5.2 | 13.9 | 0 | 0 | 669.1 | 0 | 669.1 |
| 1172 | Kudasingha | 7.8 | 10.5 | 37 | 14.5 | 0 | 1.1 | 0 | 0.2 | 267 | 78 | 189 |
| 1173 | Dhanput | 4.6 | 0 | 3.9 | 0 | 2.6 | 0 | 0 | 0 | 54.9 | 2.1 | 52.8 |
| 1174 | Phatamunda | 41.1 | 7.6 | 17.8 | 30.6 | 0 | 2.4 | 0 | 0 | 167.5 | 60.6 | 106.9 |
| 1175 | Mantribahal | 13.3 | 0 | 23.8 | 9.1 | 0 | 0 | 0 | 0 | 55.8 | 22.8 | 33 |
| 1176 | Deogaon | 3.3 | 14.6 | 61.3 | 21.3 | 0.4 | 0.2 | 0 | 0 | 319 | 118 | 201 |
| 1177 | Merabahal | 0 | 0 | 0.1 | 0 | 0 | 0 | 0 | 0 | 92.9 | 0.1 | 92.8 |
| 1178 | Jharbahali | 31.7 | 9.3 | 50.5 | 42.2 | 0.3 | 2.6 | 0 | 0 | 222.4 | 0 | 222.4 |
| 1179 | Kenduudar | 92.6 | 26.3 | 58.7 | 16.9 | 0.1 | 35.9 | 0 | 0 | 370.5 | 0 | 370.5 |
| 1180 | Jhinkidungri | 13.1 | 7.4 | 21.9 | 20.7 | 0 | 7.2 | 0 | 0.3 | 166.4 | 0 | 166.4 |
| 1181 | Patamara | 425.4 | 8.1 | 30.5 | 47.2 | 0 | 7.7 | 0 | 0.2 | 125.8 | 0 | 125.8 |
| 1182 | Lathakend | 22.9 | 0.9 | 14.7 | 12.8 | 0 | 3.1 | 0 | 0 | 41.7 | 0 | 41.7 |
| 1183 | Jhimanpali | 55.4 | 12.9 | 75.9 | 60.2 | 0.1 | 0 | 5.8 | 0 | 233.6 | 233.6 | 0 |
| 1184 | Rengali bahal | 486.7 | 7 | 43 | 33.4 | 0 | 18.6 | 0 | 0 | 177.3 | 0 | 177.3 |
| 1185 | Dabjor | 1078.7 | 19.5 | 42.8 | 184.6 | 0 | 20.1 | 0 | 0 | 543.4 | 17.3 | 526.2 |
| 1186 | Ekagudi | 109.1 | 2.3 | 8.6 | 25.8 | 0 | 3 | 0 | 0 | 79.1 | 0 | 79.1 |
| 1187 | Talbahal` | 43.8 | 4 | 25.7 | 37.4 | 4.5 | 0 | 0 | 0 | 137.5 | 0 | 137.5 |
| 1188 | Saledamak | 133.4 | 3.5 | 23.6 | 45.3 | 2.1 | 0 | 0 | 0 | 161.1 | 0 | 161.1 |
| 1189 | Suliamal | 210.6 | 1.6 | 45.4 | 50.4 | 0 | 9.3 | 0 | 0.7 | 93.9 | 0 | 93.9 |
| 1190 | Kharlikani | 23.7 | 3 | 1.6 | 20.9 | 2 | 2.4 | 1.6 | 1.2 | 67.5 | 0 | 67.5 |
| 1191 | Bagjor | 321.9 | 2.3 | 13.1 | 56.8 | 3.2 | 1.6 | 2.1 | 1.1 | 0 | 0 | 0 |
| 1192 | Runimahul | 165.6 | 81.9 | 3.2 | 1.6 | 40.8 | 1.6 | 1.3 | 1.2 | 81.9 | 0 | 81.9 |

| Area irrigated by source (in hectare). | | | | | Name of three most important commodities manufactured | | | | |
|---|---|---|---|---|---|---|---|---|---|
| Canals ( C ) | Wells/Tube-wells(W/TW) | Tanks/Lakes(T/L) | Water Falls(WF) | Others(O) | First | Second | Third | Name of Village | Serial Number |
| 115 | 116 | 117 | 118 | 119 | 120 | 121 | 122 | 2 | 1 |
| 0 | 0 | 0 | 0 | 0 | | | | Khamgada | 1160 |
| 0 | 0 | 0 | 0 | 0 | | | | Godramunda | 1161 |
| 0 | 0 | 0 | 0 | 0 | | | | Patnipita | 1162 |
| 0 | 0 | 0 | 0 | 0 | | | | Belghati | 1163 |
| 0 | 0 | 0 | 0 | 0 | | | | Jurabandh | 1164 |
| 0 | 0 | 0 | 0 | 0 | | | | Keumal | 1165 |
| 0 | 0 | 0 | 0 | 0 | | | | Dukerchanchara | 1166 |
| 0 | 0 | 0 | 0 | 0 | | | | Nuamunda | 1167 |
| 0 | 0 | 0 | 0 | 0 | | | | Kharselbanji | 1168 |
| 0 | 0 | 0 | 0 | 0 | | | | Saimara | 1169 |
| 0 | 0 | 0 | 0 | 0 | | | | Kadalimunda | 1170 |
| 0 | 0 | 0 | 0 | 0 | | | | Tikrapara | 1171 |
| 78 | 0 | 0 | 0 | 0 | | | | Kudasingha | 1172 |
| 2.1 | 0 | 0 | 0 | 0 | | | | Dhanput | 1173 |
| 60.6 | 0 | 0 | 0 | 0 | | | | Phatamunda | 1174 |
| 22.8 | 0 | 0 | 0 | 0 | | | | Mantribahal | 1175 |
| 118 | 0 | 0 | 0 | 0 | | | | Deogaon | 1176 |
| 0.1 | 0 | 0 | 0 | 0 | | | | Merabahal | 1177 |
| 0 | 0 | 0 | 0 | 0 | | | | Jharbahali | 1178 |
| 0 | 0 | 0 | 0 | 0 | | | | Kenduudar | 1179 |
| 0 | 0 | 0 | 0 | 0 | | | | Jhinkidungri | 1180 |
| 0 | 0 | 0 | 0 | 0 | | | | Patamara | 1181 |
| 0 | 0 | 0 | 0 | 0 | | | | Lathakend | 1182 |
| 233.6 | 0 | 0 | 0 | 0 | | | | Jhimanpali | 1183 |
| 0 | 0 | 0 | 0 | 0 | | | | Rengali bahal | 1184 |
| 17.3 | 0 | 0 | 0 | 0 | | | | Dabjor | 1185 |
| 0 | 0 | 0 | 0 | 0 | | | | Ekagudi | 1186 |
| 0 | 0 | 0 | 0 | 0 | | | | Talbahal` | 1187 |
| 0 | 0 | 0 | 0 | 0 | | | | Saledamak | 1188 |
| 0 | 0 | 0 | 0 | 0 | | | | Suliamal | 1189 |
| 0 | 0 | 0 | 0 | 0 | | | | Kharlikani | 1190 |
| 0 | 0 | 0 | 0 | 0 | | | | Bagjor | 1191 |
| 0 | 0 | 0 | 0 | 0 | | | | Runimahul | 1192 |

| Sr.No. | Name village | Location code no. | Total area of the village ( in hectares rounded up to one decimal place) | Total population ( 2011 census ) | Number of households (2011 census) | Number of educational amenities available. (I the village , the distance range code viz; a fc Kms and c for 10+ kms of nearest place where is given). | | | | | | | | |
|---|---|---|---|---|---|---|---|---|---|---|---|---|---|---|
| | | | | | | Pre-Primary school (PP) | Primary school (P) | Middle school (M) | Secondary School (S) | Senior Secondary school (SS) | Degree college of arts science & commerce (ASC) | Engineering college(EC) | Medical college (MC) | Management institute (MI) |
| 1 | 2 | 3 | 4 | 5 | 6 | 7 | 8 | 9 | 10 | 11 | 12 | 13 | 14 | 15 |
| 1193 | Manumunda | 421061 | 115 | 157 | 41 | a | 1 a | a | a | c | c | c | c | |
| 1194 | Badmunda | 421062 | 179 | 351 | 111 | | 1 a | a | b | c | c | c | c | |
| 1195 | Kandhkelgaon | 421063 | 574 | 1861 | 512 | 2 | 2 | 1 | 1 c | c | c | b | c | |
| 1196 | Dangarpara | 421064 | 78 | 121 | 32 | b | 1 a | b | b | c | c | c | c | |
| 1197 | Sinakhaman | 421065 | 70 | 210 | 62 | b | 1 a | a | b | c | c | c | c | |
| 1198 | Biratkani | 421066 | 166 | 603 | 141 | 1 | 1 b | a | c | c | c | c | c | |
| 1199 | Sargipali | 421067 | 106 | 795 | 226 | | 1 b | a | c | c | c | c | c | |
| 1200 | Dhumapali | 421068 | 189 | 641 | 171 | | 1 a | a | b | b | c | c | c | |
| 1201 | Jaliadarah | 421069 | 242 | 739 | 228 | b | 1 | 1 b | b | c | c | c | c | |
| 1202 | Gurlamal | 421070 | 94 | 157 | 48 | | 1 a | a | a | c | c | c | c | |
| 1203 | Karlidhua | 421071 | 223 | 652 | 169 | b | 1 | 1 a | b | c | c | c | c | |
| 1204 | DAngarpara | 421072 | 147 | 131 | 33 | | 1 b | a | c | c | c | c | c | |
| 1205 | Junanimal | 421073 | 261 | 136 | 34 | b | a | b | b | b | c | c | c | c |
| 1206 | Sandasmundi | 421074 | 192 | 483 | 131 | b | 1 b | b | b | c | c | c | c | |
| 1207 | Kermeli | 421075 | 215 | 482 | 131 | b | 1 | 1 | 1 b | c | c | c | c | |
| 1208 | Samara | 421076 | 327 | 1213 | 328 | b | 1 | 1 b | b | c | c | c | c | |
| 1209 | Lachut | 421077 | 216 | 828 | 229 | b | 1 | 1 b | b | c | c | c | c | |
| 1210 | Saintala | 421078 | 1173 | 7083 | 1677 | | 7 | 3 | 2 | 1 | 1 c | c | c | |
| 1211 | Deng | 421079 | 282 | 1055 | 305 | a | 1 | 1 | 1 a | c | c | c | c | |
| 1212 | Karlabahali | 421080 | 219 | 65 | 17 | a | a | b | b | b | b | c | c | c |
| 1213 | Burda | 421081 | 389 | 1037 | 265 | b | 1 | 1 a | b | c | c | c | c | |
| 1214 | Bijapadar | 421082 | 84 | 202 | 50 | b | 1 b | a | b | c | c | c | c | |
| 1215 | Dhunkeda | 421083 | 234 | 433 | 100 | b | 1 b | a | b | c | c | c | c | |
| 1216 | Lamkani | 421084 | 361 | 457 | 106 | c | 1 | 1 b | c | c | c | c | c | |
| 1217 | Dumermunda | 421085 | 382 | 862 | 225 | c | 1 a | a | a | c | c | c | c | |
| 1218 | Karamtula | 421086 | 393 | 1281 | 358 | a | 1 | 1 | 1 c | c | c | c | c | |
| 1219 | Chhanchhada | 421087 | 777 | 2893 | 786 | 1 | 1 | 1 a | a | c | c | c | c | |
| 1220 | Tustapali | 421088 | 346 | 1035 | 271 | a | 1 | 1 a | c | | 1 c | c | c | |
| 1221 | Surda | 421089 | 161 | 114 | 29 | c | a | b | a | c | c | c | c | c |
| 1222 | Nagphena | 421090 | 130 | 178 | 44 | b | 1 b | b | b | c | c | c | c | |
| 1223 | Dukalghat | 421091 | 376 | 567 | 149 | b | 1 | 1 b | b | c | c | c | c | |
| 1224 | Lapher | 421092 | 453 | 702 | 178 | b | 1 | 1 b | b | c | c | c | c | |
| 1225 | Kusmel | 421119 | 443 | 102 | 27 | | 1 a | a | c | c | c | c | c | |
| 1226 | Penderamal | 421120 | 359 | 970 | 283 | | 1 | 1 b | b | c | c | c | c | |
| 1227 | Kumbhekela | 421121 | 123 | 370 | 101 | c | 1 a | a | c | c | c | c | c | |
| 1228 | Kumbhari | 421122 | 490 | 2066 | 553 | b | 2 | 1 | 1 b | c | c | c | c | |

| f not available within or < 5 Kms, b for 5-10 e facility is available | | | | | Number of Medical Amenities available. (If not available within the village , the distance range code viz; a for < 5 Kms, b for 5-10 Kms and c for 10+ kms of nearest place where facility is available is given). | | | | | | | | | | | Number of Non-Government Medical Amenities available. | | | | | | | Name of Village | Serial Number |
|---|---|---|---|---|---|---|---|---|---|---|---|---|---|---|---|---|---|---|---|---|---|---|---|---|
| Polytechnic (Pt) | Vocational training school /ITI | Non-formal training centre (NFTC) | Special school for disabled (SSD) | Others (specify) | Community health centre (CHC) | Primary health centre (PHC) | Primary health sub centre (PHS) | Maternity and child welfare centre (MCW) | T.B. clinic (TBC) | Hospital-allopathic (HA) | Hospital-alternative medicine (HO) | Dispensary (D) | Veterinary hospital (VH) | Mobile health clinic (MHC) | Family welfare centre (FWC) | Charitable non Govt. hospital/Nursing home. | Medical practitioner with MBBS Degree | Medical practitioner with other degree | Medical practitioner with no degree | Traditional practitioner and faith healer . | Medicine Shop | Others | | |
| 16 | 17 | 18 | 19 | 20 | 21 | 22 | 23 | 24 | 25 | 26 | 27 | 28 | 29 | 30 | 31 | 32 | 33 | 34 | 35 | 36 | 37 | 38 | 2 | 1 |
| c | c | b | a | | c | b | b | c | c | c | c | b | c | c | c | 0 | 0 | 0 | 0 | 0 | 0 | 0 | Manumunda | 1193 |
| | c | | b | | c | b | a | c | c | c | c | b | b | c | c | 0 | 0 | 0 | 0 | 0 | 0 | 0 | Badmunda | 1194 |
| | | 1 | b | | c | b | | 1 c | c | c | b | | 1 b | c | c | 0 | 0 | 0 | 0 | 0 | 3 | 0 | Kandhkelgaon | 1195 |
| c | c | c | b | | c | b | a | c | b | b | c | b | b | c | c | 0 | 0 | 0 | 0 | 0 | 0 | 0 | Dangarpara | 1196 |
| c | c | b | b | | c | b | a | c | b | b | c | c | b | c | c | 0 | 0 | 0 | 0 | 0 | 0 | 0 | Sinakhaman | 1197 |
| c | c | c | c | | c | c | b | c | b | c | b | b | c | c | c | 0 | 0 | 0 | 0 | 0 | 0 | 0 | Biratkani | 1198 |
| c | c | c | b | | c | c | c | c | b | c | b | c | b | c | c | 0 | 0 | 0 | 0 | 0 | 1 | 0 | Sargipali | 1199 |
| c | c | c | b | | c | c | a | c | b | b | c | b | c | c | c | 0 | 0 | 0 | 0 | 0 | 0 | 0 | Dhumapali | 1200 |
| c | c | c | c | | c | b | a | c | b | b | c | b | b | c | c | 0 | 0 | 0 | 0 | 0 | 0 | 0 | Jaliadarah | 1201 |
| c | c | c | b | | c | c | b | c | b | c | c | b | b | c | c | 0 | 0 | 0 | 0 | 0 | 0 | 0 | Gurlamal | 1202 |
| c | c | b | b | | c | c | b | c | b | b | c | b | b | c | c | 0 | 0 | 0 | 0 | 0 | 0 | 0 | Karlidhua | 1203 |
| c | c | b | b | | c | c | b | c | b | b | c | b | b | c | c | 0 | 0 | 0 | 0 | 0 | 0 | 0 | DAngarpara | 1204 |
| c | c | c | b | | c | c | b | c | b | b | c | b | b | c | c | 0 | 0 | 0 | 0 | 0 | 0 | 0 | Junanimal | 1205 |
| c | c | c | b | | c | c | a | c | b | b | c | b | b | c | c | 0 | 0 | 0 | 0 | 0 | 0 | 0 | Sandasmundi | 1206 |
| c | c | c | b | | c | c | b | c | b | b | a | b | b | c | c | 0 | 1 | 0 | 0 | 0 | 0 | 0 | Kermeli | 1207 |
| c | c | c | b | | c | c | | 1 c | b | b | b | b | b | c | c | 0 | 0 | 0 | 0 | 0 | 3 | 0 | Samara | 1208 |
| c | c | c | b | | c | c | b | c | b | b | a | b | b | c | c | 0 | 0 | 0 | 0 | 0 | 0 | 0 | Lachut | 1209 |
| | c | c | c | | | 1 c | | 1 | 1 c | c | b | a | | 1 c | 1 | 0 | 2 | 1 | 1 | 2 | 4 | 2 | Saintala | 1210 |
| c | c | c | a | | c | c | b | c | c | a | b | b | a | c | c | 0 | 0 | 0 | 0 | 0 | 0 | 0 | Deng | 1211 |
| c | c | c | b | | c | c | a | c | c | c | a | b | b | c | c | 0 | 0 | 0 | 0 | 0 | 0 | 0 | Karlabahali | 1212 |
| c | c | c | b | | c | b | b | c | c | b | b | b | b | c | c | 0 | 0 | 0 | 0 | 0 | 0 | 0 | Burda | 1213 |
| c | c | c | b | | c | b | b | c | c | b | b | b | b | c | c | 0 | 0 | 0 | 0 | 0 | 0 | 0 | Bijapadar | 1214 |
| c | c | c | b | | c | b | a | c | c | b | b | c | b | c | c | 0 | 0 | 0 | 0 | 0 | 0 | 0 | Dhunkeda | 1215 |
| c | c | c | c | | c | b | a | c | c | c | c | c | c | c | c | 0 | 0 | 0 | 0 | 0 | 0 | 0 | Lamkani | 1216 |
| c | c | c | c | | c | b | b | c | c | c | b | c | c | c | c | 0 | 0 | 0 | 0 | 0 | 0 | 0 | Dumermunda | 1217 |
| c | c | c | c | | c | a | | 1 b | c | c | b | | 1 c | c | c | 0 | 0 | 0 | 0 | 0 | 3 | 0 | Karamtula | 1218 |
| c | c | c | c | | c | a | c | c | c | c | c | c | a | c | c | 0 | 0 | 0 | 0 | 0 | 0 | 0 | Chhanchhada | 1219 |
| c | c | c | c | | c | b | b | c | c | c | a | b | c | c | c | 0 | 0 | 0 | 0 | 0 | 0 | 0 | Tustapali | 1220 |
| c | c | c | c | | c | b | b | c | b | c | a | b | b | c | c | 0 | 0 | 0 | 0 | 0 | 0 | 0 | Surda | 1221 |
| c | c | c | c | | c | a | b | c | b | c | a | b | b | c | c | 0 | 0 | 0 | 0 | 0 | 0 | 0 | Nagphena | 1222 |
| c | c | c | c | | c | b | b | c | c | c | a | b | b | c | c | 0 | 0 | 0 | 0 | 0 | 0 | 0 | Dukalghat | 1223 |
| c | c | c | c | | c | a | b | c | c | b | b | c | b | c | c | 0 | 0 | 0 | 0 | 0 | 0 | 0 | Lapher | 1224 |
| c | c | c | c | c | c | a | b | c | c | c | b | a | c | c | c | 0 | 0 | 0 | 0 | 0 | 0 | 0 | Kusmel | 1225 |
| c | c | c | c | c | c | a | b | c | b | c | c | b | a | c | c | 0 | 0 | 0 | 0 | 0 | 0 | 0 | Penderamal | 1226 |
| c | c | c | c | | c | a | a | c | b | b | b | b | b | c | c | 0 | 0 | 0 | 0 | 0 | 0 | 0 | Kumbhekela | 1227 |
| c | c | c | b | | c | a | | 1 c | c | b | c | b | b | c | c | 0 | 0 | 1 | 1 | 1 | 3 | 0 | Kumbhari | 1228 |

| Serial Number | Name of Village | Availability of drinking water - Yes / No | | | | | | | | Availability of toilet & others Yes / No | | | | Communication and transport facilities (l except for Village Pin Code ,If not availabl viz; a for < 5 Kms, b for 5-10 Kms and c f available is given). | | | | | | | |
|---|---|---|---|---|---|---|---|---|---|---|---|---|---|---|---|---|---|---|---|---|---|
| | | Tap water (Treated/Untreated) | Well water (Covered / Uncovered well) | Hand Pump | Tube wells / Bore well | Spring | River / Canal | Tank / Pond / Lake | Others | Community toilet including bath. | Community toilet excluding bath. | Rural sanitary mart or sanitary hardware outlet available near the village. | Community bio- gas or recycle of waste for productive use. | Post office(PO) | Sub post office (SPO) | Post & Telegraph office (P&TO) | Village Pin Code | Telephones (Land lines) | Public call office (PCO) | Mobile phone coverage | Internet cafes/ Common service centre (CSC) |
| 1 | 2 | 39 | 40 | 41 | 42 | 43 | 44 | 45 | 46 | 47 | 48 | 49 | 50 | 51 | 52 | 53 | 54 | 55 | 56 | 57 | 58 |
| 1193 | Manumunda | No | Yes | Yes | No | No | No | Yes | No | No | No | No | No | a | b | b | 767029 | b | b | Yes | c |
| 1194 | Badmunda | No | Yes | Yes | No | No | No | Yes | No | No | No | No | No | Yes | c | c | 767029 | Yes | | Yes | c |
| 1195 | Kandhkelgaon | No | Yes | Yes | No | No | No | Yes | No | No | No | No | No | Yes | c | c | 767029 | Yes | Yes | Yes | c |
| 1196 | Dangarpara | No | Yes | Yes | No | No | No | Yes | No | No | No | No | No | b | b | b | 767029 | b | b | Yes | b |
| 1197 | Sinakhaman | No | Yes | Yes | No | No | No | Yes | No | No | No | No | No | a | b | b | 767029 | c | c | Yes | b |
| 1198 | Biratkani | No | Yes | Yes | No | No | No | Yes | No | No | No | No | No | a | b | c | 767029 | Yes | | Yes | c |
| 1199 | Sargipali | No | Yes | Yes | No | No | No | Yes | No | No | No | No | No | a | b | b | 767029 | c | c | Yes | b |
| 1200 | Dhumapali | No | Yes | Yes | No | No | No | Yes | No | No | No | No | No | a | b | b | 767032 | a | a | Yes | b |
| 1201 | Jaliadarah | No | Yes | Yes | No | No | Yes | Yes | No | No | No | No | No | b | b | b | 767029 | Yes | | Yes | c |
| 1202 | Gurlamal | No | Yes | Yes | No | No | Yes | Yes | No | No | No | No | No | a | b | a | 767029 | a | a | Yes | c |
| 1203 | Karlidhua | No | Yes | Yes | No | No | Yes | Yes | No | No | No | Yes | No | b | b | b | 767032 | Yes | | Yes | c |
| 1204 | DAngarpara | No | Yes | Yes | No | No | No | No | No | No | No | No | No | Yes | c | c | 767032 | c | c | Yes | b |
| 1205 | Junanimal | No | Yes | Yes | No | No | No | Yes | No | No | No | Yes | No | b | b | b | 767032 | b | b | Yes | b |
| 1206 | Sandasmundi | No | Yes | Yes | No | No | No | Yes | No | No | No | Yes | No | b | b | b | 767032 | Yes | | Yes | b |
| 1207 | Kermeli | No | Yes | Yes | No | No | No | Yes | No | No | No | Yes | No | a | a | a | 767032 | c | c | Yes | c |
| 1208 | Samara | No | Yes | Yes | No | No | Yes | Yes | No | No | No | Yes | No | a | a | a | 767032 | c | c | Yes | c |
| 1209 | Lachut | No | Yes | Yes | No | No | Yes | Yes | No | No | No | Yes | No | b | b | b | 767032 | Yes | | Yes | c |
| 1210 | Saintala | Yes | Yes | Yes | No | No | Yes | Yes | No | No | No | No | No | Yes | c | c | 767032 | Yes | Yes | Yes | Yes |
| 1211 | Deng | No | Yes | Yes | No | No | Yes | Yes | No | No | No | No | No | a | a | a | 767032 | a | a | Yes | a |
| 1212 | Karlabahali | No | Yes | Yes | No | No | No | Yes | No | No | No | No | No | b | b | b | 767032 | b | b | Yes | c |
| 1213 | Burda | No | Yes | Yes | No | No | No | Yes | No | No | No | No | No | a | b | b | 767032 | Yes | | Yes | b |
| 1214 | Bijapadar | No | Yes | Yes | No | No | Yes | Yes | No | No | No | No | No | b | b | b | 767032 | b | b | Yes | b |
| 1215 | Dhunkeda | No | Yes | Yes | No | No | Yes | Yes | No | No | No | No | No | b | b | b | 767032 | Yes | | Yes | b |
| 1216 | Lamkani | No | Yes | Yes | No | No | Yes | Yes | Yes | No | No | No | No | b | c | c | 767032 | b | b | Yes | c |
| 1217 | Dumermunda | Yes | Yes | Yes | No | No | No | Yes | No | No | No | No | No | a | c | c | 767032 | Yes | | Yes | a |
| 1218 | Karamtula | No | Yes | Yes | No | No | Yes | Yes | No | No | No | No | No | Yes | c | c | 767032 | Yes | Yes | Yes | b |
| 1219 | Chhanchhada | No | Yes | Yes | No | No | Yes | Yes | No | No | No | No | No | a | c | c | 767032 | Yes | Yes | Yes | b |
| 1220 | Tustapali | No | Yes | Yes | No | Yes | Yes | Yes | No | No | No | No | No | a | c | c | 767032 | c | c | Yes | c |
| 1221 | Surda | No | Yes | Yes | No | No | Yes | Yes | No | No | No | No | No | b | c | c | 767026 | c | c | Yes | c |
| 1222 | Nagphena | No | Yes | Yes | No | No | Yes | Yes | No | No | No | No | No | b | c | c | 767026 | Yes | | Yes | c |
| 1223 | Dukalghat | No | Yes | Yes | No | No | Yes | Yes | No | No | No | No | No | b | c | c | 767026 | c | c | Yes | c |
| 1224 | Lapher | No | Yes | Yes | No | No | Yes | Yes | No | No | No | No | No | a | c | c | 767026 | Yes | | Yes | c |
| 1225 | Kusmel | No | Yes | Yes | No | No | Yes | Yes | No | No | No | No | No | a | c | c | 767033 | c | c | Yes | c |
| 1226 | Penderamal | No | Yes | Yes | No | No | Yes | Yes | No | No | No | No | No | b | c | c | 767032 | c | c | Yes | c |
| 1227 | Kumbhekela | No | Yes | Yes | No | No | Yes | Yes | No | No | No | No | No | a | b | c | 767032 | c | c | Yes | b |
| 1228 | Kumbhari | No | Yes | Yes | No | No | Yes | Yes | No | No | No | No | No | Yes | b | c | 767032 | Yes | Yes | Yes | b |

If amenities available code -Yes is given
le within the village , the distance range code
for 10+ kms of nearest place where facility is

Village connected to highways,village roads, banks & credit societies (If amenities
range code viz; a for < 5 Kms, b for 5-10 Kms and c for 10+

| Private courier facility | Bus service (Public & Private) | Railway stations | Auto/Modified Autos | Taxis and Vans | Tractors | Cycle-pulled rickshaws(Manual & Machine driven) | Carts driven by animals | Sea /River ferry service | Connected to national highway(NH) | Connected to state highway(SH) | Connected to major district road (MDR) | Connected to others district road | Pucca roads | Kutchcha roads | Name of Village | Serial Number |
|---|---|---|---|---|---|---|---|---|---|---|---|---|---|---|---|---|
| 59 | 60 | 61 | 62 | 63 | 64 | 65 | 66 | 67 | 68 | 69 | 70 | 71 | 72 | 73 | 2 | 1 |
| c | Yes | c | c | c | a | Yes | c | a | Yes | c | c | c | Yes | Yes | Manumunda | 1193 |
| c | Yes | Yes | c | Yes | c | Yes | c | c | Yes | c | Yes | Yes | Yes | Yes | Badmunda | 1194 |
| c | Yes | Yes | Yes | Yes | Yes | Yes | Yes | c | Yes | c | Yes | Yes | Yes | Yes | Kandhkelgaon | 1195 |
| b | b | b | b | b | b | Yes | Yes | b | b | b | b | b | Yes | Yes | Dangarpara | 1196 |
| b | c | c | c | c | c | Yes | c | a | Yes | c | c | c | Yes | Yes | Sinakhaman | 1197 |
| c | a | c | c | c | a | Yes | Yes | a | Yes | c | Yes | Yes | Yes | Yes | Biratkani | 1198 |
| b | a | c | c | a | c | Yes | Yes | a | Yes | a | a | Yes | Yes | Yes | Sargipali | 1199 |
| b | b | b | b | b | a | Yes | Yes | Yes | Yes | b | b | a | Yes | Yes | Dhumapali | 1200 |
| c | Yes | c | c | c | c | Yes | Yes | b | Yes | c | c | c | Yes | Yes | Jaliadarah | 1201 |
| c | Yes | b | c | c | a | Yes | c | a | Yes | c | c | c | Yes | Yes | Gurlamal | 1202 |
| c | Yes | b | b | b | Yes | Yes | Yes | b | Yes | Yes | Yes | Yes | Yes | Yes | Karlidhua | 1203 |
| b | Yes | Yes | c | Yes | c | Yes | Yes | c | Yes | b | b | c | a | Yes | DAngarpara | 1204 |
| b | b | c | b | b | b | Yes | Yes | b | b | b | b | b | Yes | Yes | Junanimal | 1205 |
| b | b | b | b | b | b | Yes | Yes | b | b | b | b | a | Yes | Yes | Sandasmundi | 1206 |
| c | Yes | b | c | a | a | Yes | Yes | a | Yes | Yes | Yes | Yes | Yes | Yes | Kermeli | 1207 |
| c | a | b | c | b | Yes | Yes | Yes | a | a | b | Yes | Yes | Yes | Yes | Samara | 1208 |
| c | a | b | b | b | b | Yes | Yes | b | b | b | b | a | Yes | Yes | Lachut | 1209 |
| Yes | Yes | Yes | Yes | Yes | Yes | Yes | Yes | Yes | Yes | c | c | a | Yes | Yes | Saintala | 1210 |
| a | Yes | a | a | a | Yes | Yes | Yes | a | a | a | a | Yes | Yes | Yes | Deng | 1211 |
| c | b | b | c | b | b | Yes | c | b | b | b | b | b | Yes | Yes | Karlabahali | 1212 |
| b | a | a | b | b | Yes | Yes | Yes | a | a | b | b | a | Yes | Yes | Burda | 1213 |
| b | a | a | b | b | a | Yes | Yes | b | b | b | b | a | Yes | Yes | Bijapadar | 1214 |
| b | a | b | b | b | a | Yes | Yes | b | b | b | b | a | Yes | Yes | Dhunkeda | 1215 |
| c | b | c | c | b | b | Yes | Yes | b | b | b | b | c | b | Yes | Lamkani | 1216 |
| a | Yes | c | c | c | c | Yes | Yes | a | a | c | Yes | c | Yes | Yes | Dumermunda | 1217 |
| b | Yes | b | c | Yes | c | Yes | Yes | c |  | c | c | c | Yes | Yes | Karamtula | 1218 |
| Yes | a | b | Yes | a | Yes | Yes | Yes | a | a | a | a | b | Yes | Yes | Chhanchhada | 1219 |
| c | a | b | a | a | Yes | Yes | Yes | a | a | c | c | c | Yes | Yes | Tustapali | 1220 |
| c | b | c | c | c | a | Yes | Yes | b | b | c | c | c | Yes | Yes | Surda | 1221 |
| c | b | c | c | b | a | Yes | Yes | b | b | b | b | c | Yes | Yes | Nagphena | 1222 |
| c | b | c | c | b | Yes | Yes | Yes | b | b | c | c | c | Yes | Yes | Dukalghat | 1223 |
| c | a | c | c | b | Yes | Yes | Yes | a | a | b | b | c | Yes | Yes | Lapher | 1224 |
| c | a | b | c | a | b | Yes | a | a | a | a | a | b | Yes | Yes | Kusmel | 1225 |
| c | Yes | b | b | b | a | Yes | Yes | b | b | b | b | Yes | Yes | Yes | Penderamal | 1226 |
| b | Yes | b | b | b | a | Yes | Yes | a | a | Yes | c | c | Yes | Yes | Kumbhekela | 1227 |
| Yes | Yes | b | Yes | b | Yes | Yes | Yes | c |  | Yes | c | b | Yes | Yes | Kumbhari | 1228 |

s available code -Yes is given, If not available within the village , the distance - kms of nearest place where facility is available is given).

Availability of miscellaneous facilities (If amenities available code -Yes is gi available within the village , the distance range code viz; a for < 5 Kms, b f and c for 10+ kms of nearest place where facility is available is given).

| Serial Number | Name of Village | Water bounded macadam(WBM) roads | Navigable waterway (river/canal)(NW) | Footpaths (FP) | Commercial & Co-operative Banks | ATM | Agricultural Credit Societies | Self-Help Group (SHG) | Public distribution system (PDS) shop | Mandis / Regular market | Weekly Haat | Agricultural marketing society | Integrated Child Development Scheme (Nutritional Centres) | Anganwadi Centre (Nutritional Centres) | Others (Nutritional Centres) | ASHA (Accredited Social Health Activist) | Community centre with/without TV | Sports Field, | Sports Club / Recreation Centre | Cinema / Video Hall | Public Library | Public Reading Room |
|---|---|---|---|---|---|---|---|---|---|---|---|---|---|---|---|---|---|---|---|---|---|---|
| 1 | 2 | 74 | 75 | 76 | 77 | 78 | 79 | 80 | 81 | 82 | 83 | 84 | 85 | 86 | 87 | 88 | 89 | 90 | 91 | 92 | 93 | 94 |
| 1193 | Manumunda | b | a | Yes | c | c | c | Yes | a | a | b | a | a | a | a | Yes | a | a | b | a | b | c |
| 1194 | Badmunda | b | c | Yes | c | c | c | Yes | Yes | b | Yes | Yes | b | Yes | b | Yes | b | Yes | b | b | a | b |
| 1195 | Kandhkelgaon | c | c | Yes | b | b | b | Yes | Yes | c | Yes | a | Yes | Yes | a | Yes | Yes | Yes | Yes | a | a | a |
| 1196 | Dangarpara | b | b | Yes | b | b | b | Yes | c | c | c | c | c | Yes | c | Yes | c | c | b | c | c | a |
| 1197 | Sinakhaman | b | a | Yes | b | b | b | a | Yes | b | c | c | c | Yes | c | Yes | c | c | a | c | c | a |
| 1198 | Biratkani | c | a | Yes | c | c | c | Yes | a | b | b | a | a | Yes | a | Yes | a | a | b | a | c | a |
| 1199 | Sargipali | c | a | Yes | b | b | b | Yes | b | b | c | b | b | Yes | b | Yes | Yes | b | a | b | b | b |
| 1200 | Dhumapali | c | c | Yes | b | b | b | Yes | a | b | b | a | a | Yes | a | Yes | Yes | a | a | a | c | a |
| 1201 | Jaliadarah | c | Yes | Yes | b | b | b | Yes | b | c | b | b | b | Yes | b | Yes | Yes | b | a | b | c | b |
| 1202 | Gurlamal | c | a | Yes | b | b | b | Yes | a | c | b | a | a | a | a | Yes | a | a | a | a | c | b |
| 1203 | Karlidhua | Yes | b | Yes | b | b | b | Yes | Yes | a | b | a | a | Yes | a | Yes | a | a | b | a | c | c |
| 1204 | DAngarpara | a | c | Yes | b | b | b | Yes | b | c | b | b | b | b | b | Yes | b | b | a | b | b | b |
| 1205 | Junanimal | c | b | Yes | b | b | b | Yes | c | c | a | c | c | c | c | Yes | c | c | a | c | b | a |
| 1206 | Sandasmundi | c | b | Yes | b | b | b | Yes | c | c | a | c | c | Yes | c | Yes | c | c | a | c | c | b |
| 1207 | Kermeli | Yes | Yes | Yes | a | a | a | Yes | c | a | b | c | c | Yes | c | Yes | c | c | b | c | c | b |
| 1208 | Samara | b | a | Yes | b | b | b | Yes | Yes | c | c | c | c | Yes | c | Yes | c | Yes | Yes | c | c | a |
| 1209 | Lachut | c | b | Yes | b | b | b | Yes | Yes | a | a | c | c | Yes | c | Yes | Yes | c | b | c | c | a |
| 1210 | Saintala | Yes | Yes | Yes | Yes | Yes | Yes | Yes | Yes | Yes | Yes | Yes | Yes | Yes | Yes | Yes | Yes | Yes | Yes | c | Yes | Yes |
| 1211 | Deng | c | Yes | Yes | a | a | a | Yes | Yes | c | a | c | c | Yes | c | Yes | Yes | Yes | Yes | c | c | b |
| 1212 | Karlabahali | c | b | Yes | b | b | b | Yes | a | a | b | a | a | a | a | a | a | a | b | a | c | a |
| 1213 | Burda | c | a | Yes | b | b | b | Yes | b | c | b | b | b | Yes | b | Yes | Yes | Yes | Yes | b | c | a |
| 1214 | Bijapadar | c | Yes | Yes | b | b | b | Yes | c | a | b | c | c | c | c | Yes | c | c | b | c | c | a |
| 1215 | Dhunkeda | c | Yes | Yes | b | b | b | Yes | c | a | b | c | c | Yes | c | Yes | c | c | b | c | c | a |
| 1216 | Lamkani | c | b | Yes | c | c | c | Yes | Yes | b | Yes | Yes | c | Yes | c | Yes | c | Yes | b | c | b | b |
| 1217 | Dumermunda | c | a | Yes | c | c | c | Yes | b | b | b | b | b | Yes | b | Yes | Yes | b | b | b | b | a |
| 1218 | Karamtula | c | Yes | Yes | c | c | c | Yes | Yes | Yes | Yes | Yes | Yes | Yes | b | Yes | b | Yes | Yes | c | c | a |
| 1219 | Chhanchhada | c | a | Yes | c | c | c | Yes | Yes | a | b | c | Yes | Yes | c | Yes | Yes | Yes | Yes | c | c | a |
| 1220 | Tustapali | c | Yes | Yes | c | c | c | Yes | Yes | a | b | Yes | c | Yes | b | Yes | a | Yes | Yes | c | c | a |
| 1221 | Surda | c | b | Yes | c | c | c | Yes | a | a | a | a | a | a | a | Yes | a | a | a | a | b | b |
| 1222 | Nagphena | c | Yes | Yes | c | c | c | Yes | b | b | a | b | b | b | b | Yes | b | b | a | b | b | a |
| 1223 | Dukalghat | c | b | Yes | c | c | c | Yes | b | c | b | b | b | Yes | b | Yes | Yes | b | a | b | c | b |
| 1224 | Lapher | c | a | Yes | c | c | c | Yes | Yes | a | b | c | c | Yes | c | Yes | Yes | c | a | c | c | a |
| 1225 | Kusmel | b | a | Yes | c | c | c | Yes | b | a | b | b | b | b | b | Yes | b | b | a | b | c | a |
| 1226 | Penderamal | Yes | b | Yes | c | c | c | Yes | Yes | b | b | c | c | Yes | c | Yes | c | c | a | c | c | b |
| 1227 | Kumbhekela | c | a | Yes | b | b | b | Yes | b | a | b | b | b | Yes | b | Yes | b | b | a | b | b | b |
| 1228 | Kumbhari | b | c | Yes | b | b | Yes | Yes | Yes | b | a | b | Yes | Yes | b | Yes | Yes | Yes | Yes | b | Yes | Yes |

| iven, If not or 5-10 Kms | | | Availability of electricity (Yes/No) | | | | Nearest Town | | Name of Village | Serial Number |
|---|---|---|---|---|---|---|---|---|---|---|
| Newspaper Supply | Assembly Polling station | Birth & Death Registration Office | Power Supply for Domestic Use (ED) | Power Supply for Agricultural Use (EAG) | Power Supply for Commercial Use (EC) | Power Supply for All Uses (EA) | Name | Distance range code i.e. a for < 5 Kms, b for 5-10 Kms and c for 10+ kms . | | |
| 95 | 96 | 97 | 98 | 99 | 100 | 101 | 102 | 103 | 2 | 1 |
| Yes | a | b | No | No | No | No | TITLAGARH | c | Manumunda | 1193 |
| Yes | b | b | No | No | No | No | TITLAGARH | c | Badmunda | 1194 |
| Yes | Yes | b | No | No | No | No | TITLAGARH | c | Kandhkelgaon | 1195 |
| Yes | a | b | No | No | No | No | TITLAGARH | c | Dangarpara | 1196 |
| Yes | b | b | No | No | No | No | TITLAGARH | c | Sinakhaman | 1197 |
| Yes | a | c | No | No | No | No | TITLAGARH | c | Biratkani | 1198 |
| Yes | Yes | c | No | No | No | No | TITLAGARH | c | Sargipali | 1199 |
| Yes | Yes | c | Yes | Yes | Yes | Yes | TITLAGARH | c | Dhumapali | 1200 |
| Yes | Yes | b | Yes | Yes | Yes | Yes | TITLAGARH | c | Jaliadarah | 1201 |
| Yes | a | c | No | No | No | No | TITLAGARH | c | Gurlamal | 1202 |
| Yes | Yes | c | Yes | Yes | Yes | Yes | TITLAGARH | c | Karlidhua | 1203 |
| Yes | a | c | No | No | No | No | TITLAGARH | c | DAngarpara | 1204 |
| Yes | a | c | No | No | No | No | TITLAGARH | c | Junanimal | 1205 |
| Yes | b | c | Yes | Yes | Yes | Yes | TITLAGARH | c | Sandasmundi | 1206 |
| Yes | a | c | Yes | Yes | Yes | Yes | TITLAGARH | c | Kermeli | 1207 |
| Yes | Yes | c | Yes | Yes | Yes | Yes | TITLAGARH | c | Samara | 1208 |
| Yes | Yes | c | Yes | Yes | Yes | Yes | TITLAGARH | c | Lachut | 1209 |
| Yes | Yes | Yes | Yes | Yes | Yes | Yes | TITLAGARH | c | Saintala | 1210 |
| Yes | Yes | c | Yes | Yes | Yes | Yes | TITLAGARH | c | Deng | 1211 |
| a | a | c | Yes | Yes | Yes | Yes | TITLAGARH | c | Karlabahali | 1212 |
| Yes | Yes | b | Yes | Yes | Yes | Yes | TITLAGARH | c | Burda | 1213 |
| Yes | b | b | Yes | No | No | No | TITLAGARH | c | Bijapadar | 1214 |
| Yes | b | b | Yes | No | No | No | TITLAGARH | c | Dhunkeda | 1215 |
| Yes | Yes | b | No | No | No | No | TITLAGARH | c | Lamkani | 1216 |
| Yes | b | b | Yes | Yes | Yes | Yes | TITLAGARH | c | Dumermunda | 1217 |
| Yes | Yes | a | Yes | No | Yes | No | TITLAGARH | c | Karamtula | 1218 |
| Yes | Yes | a | Yes | Yes | Yes | Yes | TITLAGARH | c | Chhanchhada | 1219 |
| Yes | Yes | b | Yes | No | No | No | TITLAGARH | c | Tustapali | 1220 |
| Yes | a | b | Yes | Yes | Yes | Yes | KANTABANJI | c | Surda | 1221 |
| Yes | b | a | Yes | Yes | Yes | Yes | KANTABANJI | c | Nagphena | 1222 |
| Yes | Yes | b | Yes | Yes | Yes | Yes | KANTABANJI | c | Dukalghat | 1223 |
| Yes | Yes | a | Yes | Yes | Yes | Yes | KANTABANJI | c | Lapher | 1224 |
| Yes | b | a | No | No | No | No | TITLAGARH | c | Kusmel | 1225 |
| Yes | a | a | No | No | No | No | TITLAGARH | c | Penderamal | 1226 |
| Yes | Yes | a | Yes | Yes | Yes | Yes | BALANGIR | c | Kumbhekela | 1227 |
| Yes | Yes | a | Yes | Yes | Yes | No | KANTABANJI | c | Kumbhari | 1228 |

Land Use

| Serial Number | Name of Village | Area under different types of land use ( in hectares rounded up to one decimal place) | | | | | | | | | | |
|---|---|---|---|---|---|---|---|---|---|---|---|---|
| | | Forests | Area under Non-agricultural Uses | Barren and Un-cultivable land | Permanent Pastures and Other Grazing Lands | Land Under Miscellaneous Tree Crops etc. | Culturable Waste Land | Fallow lands other than current fallows | Current Fallows | Net Area Sown | Total Irrigated Land Area | Total Un-irrigated Land Area |
| 1 | 2 | 104 | 105 | 106 | 107 | 108 | 109 | 110 | 111 | 112 | 113 | 114 |
| 1193 | Manumunda | 36.8 | 32.3 | 0.6 | 1.2 | 10.8 | 0.6 | 0.3 | 0.3 | 32.3 | 0 | 32.3 |
| 1194 | Badmunda | 26.7 | 8.5 | 12.7 | 22.5 | 12.7 | 2.1 | 0.8 | 1.7 | 91.2 | 0 | 91.2 |
| 1195 | Kandhkelgaon | 51.6 | 20.6 | 28.8 | 34.4 | 28.8 | 4.1 | 2.3 | 4.1 | 399.1 | 0 | 399.1 |
| 1196 | Dangarpara | 39.9 | 2.1 | 2.2 | 7.7 | 1.1 | 1.1 | 0.9 | 0.4 | 22.7 | 0 | 22.7 |
| 1197 | Sinakhaman | 2.9 | 4 | 4 | 5 | 2 | 4.1 | 1.6 | 1.9 | 44.4 | 0 | 44.4 |
| 1198 | Biratkani | 1 | 12.1 | 4 | 23.1 | 4 | 6.1 | 1.6 | 2 | 112.1 | 0 | 112.1 |
| 1199 | Sargipali | 4.5 | 8.1 | 8.1 | 3.8 | 4 | 2 | 0.5 | 2 | 73 | 0 | 73 |
| 1200 | Dhumapali | 6.1 | 8.1 | 4 | 22.2 | 4.2 | 1.6 | 1.2 | 1.2 | 140.3 | 0 | 140.3 |
| 1201 | Jaliadarah | 121 | 6.8 | 9.9 | 7.9 | 12.1 | 7.9 | 1.4 | 1.4 | 73.6 | 73.6 | 0 |
| 1202 | Gurlamal | 56.4 | 9.7 | 6.9 | 6.9 | 6 | 4.6 | 1.2 | 0.7 | 1.6 | 0.4 | 1.2 |
| 1203 | Karlidhua | 37 | 7.9 | 7.3 | 24.6 | 25.2 | 7.3 | 2.6 | 1.8 | 109.3 | 19.7 | 89.6 |
| 1204 | DAngarpara | 39.1 | 11 | 33.1 | 25.9 | 16.5 | 16.5 | 2.2 | 2.6 | 0 | 0 | 0 |
| 1205 | Junanimal | 215.9 | 5.6 | 4.9 | 11 | 1.6 | 4.9 | 2 | 2 | 13.2 | 0 | 13.2 |
| 1206 | Sandasmundi | 33.6 | 5.8 | 19.9 | 1.5 | 11.9 | 4 | 4 | 4 | 107.3 | 0 | 107.3 |
| 1207 | Kermeli | 22.9 | 7.1 | 11.5 | 31.3 | 7.7 | 3.8 | 1.9 | 2.7 | 126.2 | 13.3 | 112.9 |
| 1208 | Samara | 1.3 | 8.2 | 16 | 12 | 16 | 4 | 4 | 4 | 261.6 | 22.1 | 239.5 |
| 1209 | Lachut | 4 | 9.2 | 12.2 | 13.8 | 8.1 | 4 | 2 | 2.8 | 159.7 | 0 | 159.7 |
| 1210 | Saintala | 284.5 | 166.1 | 110.7 | 365.2 | 166.1 | 16.6 | 16.6 | 47.3 | 0 | 0 | 0 |
| 1211 | Deng | 10.4 | 8.3 | 20.2 | 15.4 | 24.2 | 4 | 6.1 | 6.1 | 187.4 | 44.4 | 142.9 |
| 1212 | Karlabahali | 182.5 | 9.3 | 3.9 | 13.2 | 3.9 | 3.1 | 1.6 | 1.6 | 0 | 0 | 0 |
| 1213 | Burda | 93.2 | 16 | 18.4 | 19.9 | 13.8 | 4.6 | 4.6 | 4.6 | 213.8 | 0 | 213.8 |
| 1214 | Bijapadar | 5 | 0.7 | 2 | 16 | 1.6 | 1.2 | 0.6 | 0.4 | 56.4 | 0 | 56.4 |
| 1215 | Dhunkeda | 12.4 | 10.2 | 12.2 | 21.4 | 12.2 | 4 | 4 | 4.1 | 153.6 | 0 | 153.6 |
| 1216 | Lamkani | 60 | 9.9 | 34.1 | 59.6 | 0 | 7 | 0 | 0 | 190.4 | 0 | 190.4 |
| 1217 | Dumermunda | 64.3 | 3.8 | 1.4 | 59.1 | 1.5 | 20.7 | 0.8 | 0.6 | 229.7 | 20.7 | 208.9 |
| 1218 | Karamtula | 6.6 | 11.8 | 36.8 | 71.2 | 0 | 0 | 0 | 0 | 266.5 | 0 | 266.5 |
| 1219 | Chhanchhada | 112.3 | 14.9 | 87 | 168.4 | 0.9 | 3.5 | 364.5 | 25.6 | 0 | 0 | 0 |
| 1220 | Tustapali | 45.4 | 7.7 | 53.1 | 32.9 | 0.1 | 6.7 | 0 | 0 | 200.1 | 0 | 200.1 |
| 1221 | Surda | 35.7 | 2.6 | 27.7 | 18.9 | 0 | 36.6 | 0 | 0 | 39.4 | 0 | 39.4 |
| 1222 | Nagphena | 9.8 | 3.2 | 37.4 | 10.6 | 0 | 0.5 | 0 | 0.4 | 68.1 | 0 | 68.1 |
| 1223 | Dukalghat | 128.4 | 8.2 | 105.7 | 23.4 | 0 | 0 | 0 | 0 | 110.2 | 0 | 110.2 |
| 1224 | Lapher | 84 | 17.4 | 40.6 | 71.2 | 0.1 | 4.7 | 0 | 0 | 235 | 0 | 235 |
| 1225 | Kusmel | 305.5 | 26.7 | 23.6 | 34.2 | 17.7 | 21.2 | 8.3 | 5.9 | 0 | 0 | 0 |
| 1226 | Penderamal | 40.4 | 35.8 | 72.1 | 117 | 57.6 | 14.4 | 10.1 | 11.5 | 0 | 0 | 0 |
| 1227 | Kumbhekela | 4.3 | 5 | 26.4 | 14.5 | 0 | 0 | 0 | 0 | 72.8 | 0 | 72.8 |
| 1228 | Kumbhari | 96.2 | 9.3 | 51.6 | 62.8 | 0 | 10.3 | 0 | 0 | 259.8 | 0 | 259.8 |

| Area irrigated by source (in hectare). | | | | | Name of three most important commodities manufactured | | | Name of Village | Serial Number |
|---|---|---|---|---|---|---|---|---|---|
| Canals ( C ) | Wells/Tube-wells(W/TW) | Tanks/Lakes(T/L) | Water Falls(WF) | Others(O) | First | Second | Third | | |
| 115 | 116 | 117 | 118 | 119 | 120 | 121 | 122 | 2 | 1 |
| 0 | 0 | 0 | 0 | 0 | | | | Manumunda | 1193 |
| 0 | 0 | 0 | 0 | 0 | | | | Badmunda | 1194 |
| 0 | 0 | 0 | 0 | 0 | | | | Kandhkelgaon | 1195 |
| 0 | 0 | 0 | 0 | 0 | | | | Dangarpara | 1196 |
| 0 | 0 | 0 | 0 | 0 | | | | Sinakhaman | 1197 |
| 0 | 0 | 0 | 0 | 0 | | | | Biratkani | 1198 |
| 0 | 0 | 0 | 0 | 0 | | | | Sargipali | 1199 |
| 0 | 0 | 0 | 0 | 0 | | | | Dhumapali | 1200 |
| 73.6 | 0 | 0 | 0 | 0 | | | | Jaliadarah | 1201 |
| 0.4 | 0 | 0 | 0 | 0 | | | | Gurlamal | 1202 |
| 19.7 | 0 | 0 | 0 | 0 | | | | Karlidhua | 1203 |
| 0 | 0 | 0 | 0 | 0 | | | | DAngarpara | 1204 |
| 0 | 0 | 0 | 0 | 0 | | | | Junanimal | 1205 |
| 0 | 0 | 0 | 0 | 0 | | | | Sandasmundi | 1206 |
| 13.3 | 0 | 0 | 0 | 0 | | | | Kermeli | 1207 |
| 22.1 | 0 | 0 | 0 | 0 | | | | Samara | 1208 |
| 0 | 0 | 0 | 0 | 0 | | | | Lachut | 1209 |
| 0 | 0 | 0 | 0 | 0 | | | | Saintala | 1210 |
| 44.4 | 0 | 0 | 0 | 0 | | | | Deng | 1211 |
| 0 | 0 | 0 | 0 | 0 | | | | Karlabahali | 1212 |
| 0 | 0 | 0 | 0 | 0 | | | | Burda | 1213 |
| 0 | 0 | 0 | 0 | 0 | | | | Bijapadar | 1214 |
| 0 | 0 | 0 | 0 | 0 | | | | Dhunkeda | 1215 |
| 0 | 0 | 0 | 0 | 0 | | | | Lamkani | 1216 |
| 0 | 0 | 20.7 | 0 | 0 | | | | Dumermunda | 1217 |
| 0 | 0 | 0 | 0 | 0 | | | | Karamtula | 1218 |
| 0 | 0 | 0 | 0 | 0 | | | | Chhanchhada | 1219 |
| 0 | 0 | 0 | 0 | 0 | | | | Tustapali | 1220 |
| 0 | 0 | 0 | 0 | 0 | | | | Surda | 1221 |
| 0 | 0 | 0 | 0 | 0 | | | | Nagphena | 1222 |
| 0 | 0 | 0 | 0 | 0 | | | | Dukalghat | 1223 |
| 0 | 0 | 0 | 0 | 0 | | | | Lapher | 1224 |
| 0 | 0 | 0 | 0 | 0 | | | | Kusmel | 1225 |
| 0 | 0 | 0 | 0 | 0 | | | | Penderamal | 1226 |
| 0 | 0 | 0 | 0 | 0 | | | | Kumbhekela | 1227 |
| 0 | 0 | 0 | 0 | 0 | | | | Kumbhari | 1228 |

| Sr.No. | Name village | Location code no. | Total area of the village ( in hectares rounded up to one decimal place) | Total population ( 2011 census ) | Number of households (2011 census) | Number of educational amenities available. (I the village , the distance range code viz; a fc Kms and c for 10+ kms of nearest place where is given). | | | | | | | | |
|---|---|---|---|---|---|---|---|---|---|---|---|---|---|---|
| | | | | | | Pre-Primary school (PP) | Primary school (P) | Middle school (M) | Secondary School (S) | Senior Secondary school (SS) | Degree college of arts science & commerce (ASC) | Engineering college(EC) | Medical college (MC) | Management institute (MI) |
| 1 | 2 | 3 | 4 | 5 | 6 | 7 | 8 | 9 | 10 | 11 | 12 | 13 | 14 | 15 |
| 1229 | Brahmani | 421123 | 326 | 1196 | 301 | b | 1 | 1 a | b | c | c | c | c | |
| 1230 | Siletpara | 421124 | 135 | 325 | 100 | a | 1 a | a | a | c | c | c | c | |
| 1231 | Bibina | 421125 | 319 | 1031 | 273 | | 2 | 1 a | a | a | c | c | c | |
| 1232 | Mahagaon | 421126 | 222 | 532 | 155 | a | 1 a | a | c | a | c | c | c | |
| 1233 | Jampadar | 421127 | 128 | 606 | 166 | | 1 a | b | b | b | c | c | c | |
| 1234 | Tentulipadar | 421128 | 96 | 513 | 130 | | 1 | 1 a | a | a | c | c | c | |
| 1235 | Banaras | 421129 | 160 | 495 | 155 | b | a | a | b | b | c | c | c | c |
| 1236 | Remenda | 421130 | 386 | 1579 | 443 | | 2 | 1 a | c | c | c | c | c | |
| 1237 | Budabahal | 421131 | 40 | 246 | 56 | | 1 | 1 | 1 b | c | c | c | c | |
| 1238 | Malpara | 421132 | 72 | 297 | 91 | | 1 a | a | b | b | c | c | c | |
| 1239 | Khajurpara | 421133 | 160 | 641 | 189 | | 1 a | a | b | b | c | c | c | |
| 1240 | Liakani | 421134 | 126 | 452 | 125 | | 1 a | a | c | c | c | c | c | |
| 1241 | Kharibahal | 421135 | 218 | 554 | 166 | | 1 | 1 a | c | c | c | c | c | |
| 1242 | Babukelgaon | 421136 | 253 | 582 | 156 | | 1 | 1 a | b | b | c | c | c | |
| 1243 | Mayamunda | 421137 | 81 | 420 | 111 | | 1 a | a | c | c | c | c | c | |
| 1244 | Bandhapara | 421138 | 72 | 278 | 74 | | 1 a | a | c | c | c | c | c | |
| 1245 | Dunguripali | 421139 | 345 | 503 | 149 | | 1 a | a | c | c | c | c | c | |
| 1246 | Kuturamunda | 421140 | 250 | 514 | 132 | | 1 a | b | c | c | c | c | c | |
| 1247 | Ambapali | 421141 | 456 | 1002 | 248 | a | 1 | 1 | 1 c | b | c | c | c | |
| 1248 | Bheruanbhata | 421142 | 260 | 568 | 163 | a | 1 a | a | c | b | c | c | c | |
| 1249 | Ghantamal | 421143 | 641 | 1269 | 336 | a | 1 | 1 a | a | b | c | c | c | |
| 1250 | Turchaupher | 421144 | 229 | 659 | 193 | c | 1 a | b | c | c | c | c | c | |
| 1251 | Santaufer | 421145 | 248 | 819 | 230 | b | 1 | 1 b | b | c | c | c | c | |
| 1252 | Badipara | 421146 | 117 | 491 | 137 | b | 1 a | b | b | c | c | c | c | |
| 1253 | Tendilipali | 421147 | 157 | 796 | 214 | c | 1 | 1 b | c | c | c | c | c | |
| 1254 | Kuanrgaon | 421148 | 752 | 2133 | 617 | b | 3 | 1 | 1 b | c | c | c | c | |
| 1255 | Bargaon | 421149 | 228 | 509 | 146 | | 1 a | a | a | b | c | c | c | |
| 1256 | Sikapatrapali | 421150 | 216 | 293 | 68 | | 1 a | a | b | b | b | c | c | |
| 1257 | Kangarlaga | 421151 | 337 | 1629 | 410 | | 2 | 1 a | b | b | c | c | c | |
| 1258 | Kuikeda | 421152 | 308 | 2300 | 616 | a | 2 | 1 | 1 a | b | c | c | c | |
| 1259 | Bhatasar | 421153 | 223 | 496 | 135 | a | 1 a | a | b | b | c | c | c | |
| 1260 | Gandapatrapali | 421154 | 499 | 1866 | 531 | a | 2 | 1 | 1 c | c | c | c | c | |
| 1261 | Jamkhunta | 421155 | 157 | 536 | 153 | | 1 | 1 a | a | c | c | c | c | |
| 1262 | Dharapgarh | 421156 | 1026 | 2098 | 554 | | 2 | 1 | 1 c | c | c | c | c | |
| 1263 | Goelbhadi | 421157 | 259 | 734 | 204 | | 1 b | b | c | c | c | c | c | |
| 1264 | Makri | 421158 | 335 | 614 | 164 | | 1 a | a | a | c | c | c | c | |

f not available within
or < 5 Kms, b for 5-10
e facility is available

Number of Medical Amenities available. (If not available within the village , the distance range code viz; a for < 5 Kms, b for 5-10 Kms and c for 10+ kms of nearest place where facility is available is given).

Number of Non-Government Medical Amenities available.

| Polytechnic (Pt) | Vocational training school /ITI | Non-formal training centre (NFTC) | Special school for disabled (SSD) | Others (specify) | Community health centre (CHC) | Primary health centre (PHC) | Primary health sub centre (PHS) | Maternity and child welfare centre (MCW) | T.B. clinic (TBC) | Hospital-allopathic (HA) | Hospital-alternative medicine (HO) | Dispensary (D) | Veterinary hospital (VH) | Mobile health clinic (MHC) | Family welfare centre (FWC) | Charitable non Govt. hospital/Nursing home. | Medical practitioner with MBBS Degree | Medical practitioner with other degree | Medical practitioner with no degree | Traditional practitioner and faith healer . | Medicine Shop | Others | Name of Village | Serial Number |
|---|---|---|---|---|---|---|---|---|---|---|---|---|---|---|---|---|---|---|---|---|---|---|---|---|
| 16 | 17 | 18 | 19 | 20 | 21 | 22 | 23 | 24 | 25 | 26 | 27 | 28 | 29 | 30 | 31 | 32 | 33 | 34 | 35 | 36 | 37 | 38 | 2 | 1 |
| c | c | c | b | | c | b | b | c | c | b | c | a | b | c | c | 0 | 0 | 0 | 0 | 0 | 0 | 0 | Brahmani | 1229 |
| c | c | c | b | | c | b | b | c | c | a | b | b | a | c | c | 0 | 0 | 0 | 0 | 0 | 0 | 0 | Siletpara | 1230 |
| c | c | c | a | | c | b | b | c | c | c | a | a | b | c | c | 0 | 0 | 0 | 0 | 0 | 0 | 0 | Bibina | 1231 |
| c | c | c | c | | c | b | a | c | c | c | a | b | a | c | c | 0 | 0 | 0 | 0 | 0 | 0 | 0 | Mahagaon | 1232 |
| | c | c | b | | c | b | b | c | c | c | c | a | b | c | c | 0 | 0 | 0 | 0 | 0 | 0 | 0 | Jampadar | 1233 |
| | c | c | a | | c | a | a | c | c | a | b | b | a | c | c | 0 | 0 | 0 | 0 | 0 | 0 | 0 | Tentulipadar | 1234 |
| c | c | c | b | | c | c | b | c | c | b | c | c | b | c | c | 0 | 0 | 0 | 0 | 0 | 0 | 0 | Banaras | 1235 |
| | c | c | c | | c | c | a | c | c | c | b | c | c | c | c | 0 | 0 | 0 | 0 | 0 | 0 | 0 | Remenda | 1236 |
| | c | c | c | | c | c | 1 | c | c | b | c | b | c | c | c | 0 | 0 | 0 | 0 | 0 | 3 | 0 | Budabahal | 1237 |
| | c | c | b | | c | b | b | c | c | b | c | b | b | c | c | 0 | 0 | 0 | 0 | 0 | 0 | 0 | Malpara | 1238 |
| | c | c | b | | c | c | a | c | c | b | c | c | b | c | c | 0 | 0 | 0 | 0 | 0 | 0 | 0 | Khajurpara | 1239 |
| | c | c | c | | c | c | a | c | c | c | c | c | c | c | c | 0 | 0 | 0 | 0 | 0 | 0 | 0 | Liakani | 1240 |
| | c | c | c | | c | b | a | c | b | c | c | b | c | c | c | 0 | 0 | 0 | 0 | 0 | 0 | 0 | Kharibahal | 1241 |
| | c | c | b | | c | a | a | c | c | b | c | c | b | c | c | 0 | 0 | 0 | 0 | 0 | 0 | 0 | Babukelgaon | 1242 |
| | c | c | c | | c | a | b | c | b | c | c | c | c | c | c | 0 | 0 | 0 | 0 | 0 | 0 | 0 | Mayamunda | 1243 |
| | c | c | c | | c | b | b | c | c | c | c | c | c | c | c | 0 | 0 | 0 | 0 | 0 | 0 | 0 | Bandhapara | 1244 |
| | c | c | c | | c | b | a | c | c | c | c | c | c | c | c | 0 | 0 | 0 | 0 | 0 | 0 | 0 | Dunguripali | 1245 |
| | c | c | c | | c | a | b | c | c | c | c | b | c | c | c | 0 | 0 | 0 | 0 | 0 | 0 | 0 | Kuturamunda | 1246 |
| c | c | c | c | | c | a | b | c | c | c | c | b | b | c | c | 0 | 0 | 0 | 0 | 0 | 0 | 0 | Ambapali | 1247 |
| c | c | c | c | | c | b | a | c | b | c | c | b | b | c | c | 0 | 0 | 0 | 0 | 1 | 0 | 0 | Bheruanbhata | 1248 |
| c | c | c | c | | c | a | a | c | c | c | c | c | b | c | c | 0 | 0 | 0 | 0 | 0 | 0 | 0 | Ghantamal | 1249 |
| c | c | c | c | | c | b | a | c | c | c | a | b | c | c | c | 0 | 0 | 0 | 0 | 0 | 0 | 0 | Turchaupher | 1250 |
| c | c | c | b | | c | b | a | c | c | c | a | b | b | c | c | 0 | 0 | 0 | 0 | 0 | 0 | 0 | Santaufer | 1251 |
| c | c | c | b | | c | b | 1 | c | c | c | b | c | b | c | c | 0 | 0 | 0 | 0 | 0 | 3 | 0 | Badipara | 1252 |
| c | c | c | c | | c | b | a | c | b | c | b | b | c | c | c | 0 | 0 | 0 | 0 | 0 | 0 | 0 | Tendilipali | 1253 |
| c | c | c | b | | c | a | 1 | c | c | c | b | b | b | c | c | 0 | 0 | 0 | 0 | 0 | 3 | 0 | Kuanrgaon | 1254 |
| c | c | c | c | | c | b | a | c | c | c | b | b | b | c | c | 0 | 0 | 0 | 0 | 0 | 0 | 0 | Bargaon | 1255 |
| c | c | c | c | | c | c | 1 | c | c | c | a | b | b | c | c | 0 | 0 | 0 | 0 | 0 | 3 | 0 | Sikapatrapali | 1256 |
| c | c | c | c | | c | b | b | c | c | c | c | b | b | c | c | 0 | 0 | 0 | 0 | 0 | 0 | 0 | Kangarlaga | 1257 |
| c | c | c | c | | c | b | a | c | b | c | a | a | b | c | c | 0 | 0 | 0 | 0 | 0 | 0 | 0 | Kuikeda | 1258 |
| c | b | c | b | | c | b | a | c | c | b | a | b | a | c | c | 0 | 0 | 0 | 0 | 2 | 0 | 0 | Bhatasar | 1259 |
| c | c | | c | | c | b | 1 | c | c | c | b | c | 1 | c | c | 0 | 0 | 0 | 0 | 2 | 3 | 0 | Gandapatrapali | 1260 |
| c | c | c | c | | c | b | a | c | c | c | a | c | c | c | c | 0 | 0 | 0 | 0 | 0 | 0 | 0 | Jamkhunta | 1261 |
| | c | c | c | c | c | b | b | c | c | c | b | 1 | c | c | c | 0 | 0 | 0 | 0 | 0 | 0 | 0 | Dharapgarh | 1262 |
| c | c | c | c | | c | b | b | c | c | c | b | c | c | c | c | 0 | 0 | 0 | 0 | 0 | 0 | 0 | Goelbhadi | 1263 |
| c | c | c | c | | c | b | a | c | c | c | b | b | c | c | c | 0 | 0 | 0 | 0 | 0 | 0 | 0 | Makri | 1264 |

| Serial Number | Name of Village | Availability of drinking water - Yes / No | | | | | | | | Availability of toilet & others Yes / No | | | | Communication and transport facilities (l except for Village Pin Code ,If not availabl viz; a for < 5 Kms, b for 5-10 Kms and c f available is given). | | | | | | | |
|---|---|---|---|---|---|---|---|---|---|---|---|---|---|---|---|---|---|---|---|---|---|
| | | Tap water (Treated/Untreated) | Well water (Covered / Uncovered well) | Hand Pump | Tube wells / Bore well | Spring | River / Canal | Tank / Pond / Lake | Others | Community toilet including bath. | Community toilet excluding bath. | Rural sanitary mart or sanitary hardware outlet available near the village. | Community bio- gas or recycle of waste for productive use. | Post office(PO) | Sub post office (SPO) | Post & Telegraph office (P&TO) | Village Pin Code | Telephones (Land lines) | Public call office (PCO) | Mobile phone coverage | Internet cafes/ Common service centre (CSC) |
| 1 | 2 | 39 | 40 | 41 | 42 | 43 | 44 | 45 | 46 | 47 | 48 | 49 | 50 | 51 | 52 | 53 | 54 | 55 | 56 | 57 | 58 |
| 1229 | Brahmani | No | Yes | Yes | No | No | Yes | Yes | No | No | No | No | No | a | b | b | 767032 | Yes | | Yes | b |
| 1230 | Siletpara | No | Yes | Yes | No | No | No | Yes | No | No | No | No | No | a | c | c | 767032 | c | c | Yes | c |
| 1231 | Bibina | Yes | Yes | Yes | No | No | No | Yes | No | No | No | No | No | a | a | a | 767032 | Yes | | Yes | c |
| 1232 | Mahagaon | No | Yes | Yes | No | No | Yes | Yes | No | No | No | No | No | a | a | a | 767032 | a | a | Yes | a |
| 1233 | Jampadar | No | Yes | Yes | No | No | Yes | Yes | No | No | No | No | No | b | b | b | 767032 | Yes | | Yes | c |
| 1234 | Tentulipadar | No | Yes | Yes | No | No | Yes | Yes | No | No | No | No | No | a | a | a | 767032 | Yes | | Yes | a |
| 1235 | Banaras | No | Yes | Yes | No | No | Yes | Yes | No | No | No | Yes | No | b | b | b | 767032 | b | b | Yes | b |
| 1236 | Remenda | No | Yes | Yes | No | No | Yes | Yes | No | No | No | No | No | a | c | c | 767032 | c | c | Yes | c |
| 1237 | Budabahal | No | Yes | Yes | No | No | No | Yes | No | No | No | No | No | Yes | b | b | 767032 | c | c | Yes | b |
| 1238 | Malpara | No | Yes | Yes | No | No | No | Yes | No | No | No | No | No | a | b | b | 767032 | Yes | | Yes | b |
| 1239 | Khajurpara | No | Yes | Yes | No | No | No | Yes | No | No | No | No | No | a | b | b | 767032 | Yes | | Yes | b |
| 1240 | Liakani | No | Yes | Yes | No | No | No | Yes | No | No | No | No | No | a | c | c | 767032 | b | b | Yes | c |
| 1241 | Kharibahal | No | Yes | Yes | No | No | No | Yes | No | No | No | No | No | a | c | c | 767032 | a | a | Yes | c |
| 1242 | Babukelgaon | No | Yes | Yes | No | No | No | Yes | No | No | No | No | No | a | b | b | 767032 | b | b | Yes | b |
| 1243 | Mayamunda | No | Yes | Yes | No | No | Yes | Yes | No | No | No | No | No | a | c | c | 767032 | Yes | | Yes | c |
| 1244 | Bandhapara | No | Yes | Yes | No | No | Yes | Yes | No | No | No | No | No | a | c | c | 767032 | Yes | | Yes | c |
| 1245 | Dunguripali | No | Yes | Yes | No | No | Yes | Yes | No | No | No | No | No | a | c | c | 767032 | a | a | Yes | c |
| 1246 | Kuturamunda | No | Yes | Yes | No | No | Yes | Yes | No | No | No | No | No | b | c | c | 767032 | c | c | Yes | c |
| 1247 | Ambapali | No | Yes | Yes | No | No | Yes | Yes | No | No | No | No | No | Yes | c | c | 767032 | Yes | | Yes | c |
| 1248 | Bheruanbhata | No | Yes | Yes | No | No | Yes | Yes | No | No | No | No | No | a | c | c | 767032 | c | c | Yes | c |
| 1249 | Ghantamal | No | Yes | Yes | No | No | Yes | Yes | No | No | No | No | No | a | c | c | 767032 | Yes | | Yes | c |
| 1250 | Turchaupher | No | Yes | Yes | No | No | Yes | Yes | No | No | No | No | No | b | c | c | 767032 | Yes | | Yes | c |
| 1251 | Santaufer | Yes | Yes | Yes | No | No | Yes | Yes | No | No | No | No | No | b | b | b | 767032 | b | b | Yes | b |
| 1252 | Badipara | No | Yes | Yes | No | No | Yes | Yes | No | No | No | No | No | b | b | b | 767032 | Yes | | Yes | b |
| 1253 | Tendilipali | No | Yes | Yes | No | No | No | Yes | No | No | No | No | No | b | c | c | 767032 | Yes | | Yes | c |
| 1254 | Kuanrgaon | Yes | Yes | Yes | No | No | No | Yes | No | No | No | No | No | Yes | c | b | 767032 | Yes | | Yes | b |
| 1255 | Bargaon | No | Yes | Yes | No | No | Yes | Yes | No | No | No | No | No | a | b | b | 767032 | Yes | | Yes | b |
| 1256 | Sikapatrapali | No | Yes | Yes | No | No | Yes | Yes | No | No | No | No | No | a | b | b | 767032 | b | b | Yes | b |
| 1257 | Kangarlaga | No | Yes | Yes | No | No | Yes | Yes | No | No | No | No | No | Yes | b | b | 767032 | Yes | | Yes | b |
| 1258 | Kuikeda | No | Yes | Yes | No | No | Yes | Yes | No | No | No | No | No | a | b | b | 767032 | Yes | | Yes | b |
| 1259 | Bhatasar | No | Yes | Yes | No | No | Yes | Yes | No | No | No | No | No | a | b | b | 767032 | a | a | Yes | a |
| 1260 | Gandapatrapali | No | Yes | Yes | No | No | Yes | Yes | No | No | No | No | No | Yes | c | c | 767032 | Yes | | Yes | a |
| 1261 | Jamkhunta | No | Yes | Yes | No | No | No | Yes | No | No | No | No | No | a | c | c | 767033 | Yes | | Yes | c |
| 1262 | Dharapgarh | No | Yes | Yes | No | No | Yes | Yes | No | No | No | No | No | a | b | c | 767033 | Yes | | Yes | c |
| 1263 | Goelbhadi | No | Yes | Yes | No | No | No | Yes | No | No | No | No | No | Yes | c | c | 767033 | c | c | Yes | c |
| 1264 | Makri | No | Yes | Yes | No | Yes | Yes | Yes | No | No | No | No | No | b | c | c | 767033 | Yes | | Yes | c |

If amenities available code -Yes is given
le within the village , the distance range code
for 10+ kms of nearest place where facility is

Village connected to highways,village roads, banks & credit societies (If amenities
range code viz; a for < 5 Kms, b for 5-10 Kms and c for 10+

| Private courier facility | Bus service (Public & Private) | Railway stations | Auto/Modified Autos | Taxis and Vans | Tractors | Cycle-pulled rickshaws(Manual & Machine driven) | Carts driven by animals | Sea /River ferry service | Connected to national highway(NH) | Connected to state highway(SH) | Connected to major district road (MDR) | Connected to others district road | Pucca roads | Kutchcha roads | Name of Village | Serial Number |
|---|---|---|---|---|---|---|---|---|---|---|---|---|---|---|---|---|
| 59 | 60 | 61 | 62 | 63 | 64 | 65 | 66 | 67 | 68 | 69 | 70 | 71 | 72 | 73 | 2 | 1 |
| b | Yes | a | b | b | Yes | Yes | Yes | a | a | b | b | Yes | Yes | Yes | Brahmani | 1229 |
| c | Yes | c | b | a | c | Yes | c | a | Yes | a | a | c | Yes | Yes | Siletpara | 1230 |
| c | Yes | a | c | a | a | Yes | Yes | a | a | c | c | a | Yes | Yes | Bibina | 1231 |
| a | Yes | a | a | a | a | Yes | Yes | a | a | a | a | Yes | Yes | Yes | Mahagaon | 1232 |
| c | a | a | c | Yes | Yes | Yes | Yes | b | Yes | b | b | c | Yes | Yes | Jampadar | 1233 |
| a | a | a | c | a | a | Yes | Yes | Yes | a | c | c | a | Yes | Yes | Tentulipadar | 1234 |
| b | a | b | b | b | b | Yes | Yes | b | b | b | b | a | Yes | Yes | Banaras | 1235 |
| c | c | c | Yes | c | Yes | Yes | Yes | a | a | c | c | b | Yes | Yes | Remenda | 1236 |
| b | b | c | c | c | a | Yes | Yes | c | | c | c | b | Yes | Yes | Budabahal | 1237 |
| b | b | c | b | b | a | Yes | Yes | Yes | a | b | b | b | Yes | Yes | Malpara | 1238 |
| b | b | c | b | b | a | Yes | Yes | Yes | a | b | b | b | Yes | Yes | Khajurpara | 1239 |
| c | c | c | c | c | c | Yes | Yes | a | a | c | c | b | Yes | Yes | Liakani | 1240 |
| c | b | c | c | c | a | Yes | Yes | Yes | a | c | c | c | Yes | Yes | Kharibahal | 1241 |
| b | b | b | c | b | Yes | Yes | Yes | a | a | b | b | b | Yes | Yes | Babukelgaon | 1242 |
| c | c | c | c | c | a | Yes | Yes | Yes | a | c | c | b | Yes | Yes | Mayamunda | 1243 |
| c | c | c | c | c | a | Yes | Yes | Yes | Yes | c | c | c | Yes | Yes | Bandhapara | 1244 |
| c | c | c | c | c | a | Yes | Yes | Yes | a | c | c | c | Yes | Yes | Dunguripali | 1245 |
| c | c | c | c | c | b | Yes | Yes | Yes | b | c | c | b | Yes | Yes | Kuturamunda | 1246 |
| c | c | b | b | a | c | Yes | Yes | c | | c | c | c | Yes | Yes | Ambapali | 1247 |
| c | c | c | b | b | a | Yes | Yes | a | a | b | b | c | Yes | Yes | Bheruanbhata | 1248 |
| c | c | c | b | b | a | Yes | Yes | a | a | Yes | Yes | Yes | Yes | Yes | Ghantamal | 1249 |
| c | c | c | c | c | c | Yes | Yes | b | b | c | c | c | Yes | Yes | Turchaupher | 1250 |
| b | b | b | b | b | b | Yes | Yes | Yes | b | b | b | b | Yes | Yes | Santaufer | 1251 |
| b | b | b | b | b | b | Yes | Yes | b | b | b | b | b | Yes | Yes | Badipara | 1252 |
| c | c | c | c | c | c | Yes | Yes | b | b | c | c | c | Yes | Yes | Tendilipali | 1253 |
| Yes | b | b | Yes | b | Yes | Yes | Yes | c | | b | Yes | Yes | Yes | Yes | Kuanrgaon | 1254 |
| b | Yes | a | a | a | b | Yes | Yes | a | Yes | a | a | Yes | Yes | Yes | Bargaon | 1255 |
| b | Yes | b | a | a | a | Yes | Yes | a | a | c | c | a | Yes | Yes | Sikapatrapali | 1256 |
| b | Yes | a | Yes | a | Yes | Yes | Yes | c | | a | a | a | Yes | Yes | Kangarlaga | 1257 |
| Yes | Yes | b | Yes | a | Yes | Yes | Yes | a | Yes | a | a | a | Yes | Yes | Kuikeda | 1258 |
| a | a | a | b | a | a | Yes | Yes | a | a | a | a | c | Yes | Yes | Bhatasar | 1259 |
| a | Yes | a | Yes | a | Yes | Yes | Yes | c | | b | b | Yes | Yes | Yes | Gandapatrapali | 1260 |
| c | b | b | c | b | Yes | Yes | Yes | a | Yes | b | Yes | b | Yes | Yes | Jamkhunta | 1261 |
| Yes | a | a | Yes | a | Yes | Yes | Yes | a | a | a | a | Yes | Yes | Yes | Dharapgarh | 1262 |
| c | Yes | b | b | b | Yes | Yes | Yes | c | | b | b | Yes | Yes | Yes | Goelbhadi | 1263 |
| c | a | b | c | b | b | Yes | Yes | b | b | b | b | Yes | Yes | Yes | Makri | 1264 |

s available code -Yes is given, If not available within the village , the distance - kms of nearest place where facility is available is given).

Availability of miscellaneous facilities (If amenities available code -Yes is gi available within the village , the distance range code viz; a for < 5 Kms, b f and c for 10+ kms of nearest place where facility is available is given).

| Serial Number | Name of Village | Water bounded macadam(WBM) roads | Navigable waterway (river/canal)(NW) | Footpaths (FP) | Commercial & Co-operative Banks | ATM | Agricultural Credit Societies | Self-Help Group (SHG) | Public distribution system (PDS) shop | Mandis / Regular market | Weekly Haat | Agricultural marketing society | Integrated Child Development Scheme (Nutritional Centres) | Anganwadi Centre (Nutritional Centres) | Others (Nutritional Centres) | ASHA (Accredited Social Health Activist) | Community centre with/without TV | Sports Field, | Sports Club / Recreation Centre | Cinema / Video Hall | Public Library | Public Reading Room |
|---|---|---|---|---|---|---|---|---|---|---|---|---|---|---|---|---|---|---|---|---|---|---|
| 1 | 2 | 74 | 75 | 76 | 77 | 78 | 79 | 80 | 81 | 82 | 83 | 84 | 85 | 86 | 87 | 88 | 89 | 90 | 91 | 92 | 93 | 94 |
| 1229 | Brahmani | b | Yes | Yes | b | b | b | Yes | a | c | b | a | a | Yes | a | Yes | a | Yes | Yes | a | c | b |
| 1230 | Siletpara | b | a | Yes | c | c | Yes | Yes | Yes | c | a | c | c | Yes | c | Yes | c | c | b | c | c | b |
| 1231 | Bibina | c | a | Yes | a | a | a | Yes | Yes | c | a | c | c | Yes | c | Yes | c | Yes | Yes | c | c | b |
| 1232 | Mahagaon | b | a | Yes | a | a | a | Yes | Yes | c | a | c | c | Yes | c | Yes | c | c | b | c | c | b |
| 1233 | Jampadar | b | b | Yes | b | b | b | Yes | Yes | c | a | c | c | Yes | c | Yes | c | c | b | c | c | b |
| 1234 | Tentulipadar | b | b | Yes | a | a | a | Yes | c | b | b | c | c | Yes | c | Yes | c | c | b | c | c | a |
| 1235 | Banaras | b | b | Yes | b | b | b | Yes | Yes | b | a | c | c | Yes | c | Yes | c | c | b | c | c | b |
| 1236 | Remenda | b | Yes | Yes | c | c | c | Yes | Yes | b | a | c | Yes | Yes | c | Yes | Yes | Yes | Yes | c | c | b |
| 1237 | Budabahal | c | c | Yes | b | b | b | Yes | Yes | b | a | b | b | Yes | b | Yes | b | b | a | b | c | a |
| 1238 | Malpara | b | c | Yes | b | b | b | Yes | b | b | b | b | b | b | b | Yes | b | b | a | b | c | a |
| 1239 | Khajurpara | c | Yes | Yes | b | b | b | Yes | b | a | a | b | b | Yes | b | Yes | Yes | b | b | b | c | a |
| 1240 | Liakani | c | a | Yes | c | c | c | Yes | c | b | c | c | c | Yes | c | Yes | c | c | a | c | c | b |
| 1241 | Kharibahal | c | c | Yes | c | c | c | Yes | b | b | a | b | b | Yes | b | Yes | Yes | b | b | b | c | b |
| 1242 | Babukelgaon | a | a | Yes | b | b | b | Yes | b | b | a | b | b | Yes | b | Yes | b | b | b | b | a | a |
| 1243 | Mayamunda | a | Yes | Yes | c | c | c | Yes | b | a | b | b | b | Yes | b | Yes | b | b | b | b | b | b |
| 1244 | Bandhapara | b | Yes | Yes | c | c | c | Yes | b | b | b | b | b | Yes | b | Yes | b | b | b | b | a | b |
| 1245 | Dunguripali | c | Yes | Yes | c | c | c | Yes | c | b | b | c | c | Yes | c | Yes | Yes | c | b | c | b | b |
| 1246 | Kuturamunda | b | Yes | Yes | c | c | c | Yes | c | a | b | c | c | Yes | c | Yes | Yes | c | a | c | a | b |
| 1247 | Ambapali | b | Yes | Yes | c | c | Yes | Yes | Yes | a | Yes | c | c | Yes | c | Yes | Yes | Yes | Yes | c | b | b |
| 1248 | Bheruanbhata | b | a | Yes | c | c | c | Yes | Yes | b | b | c | c | Yes | c | Yes | Yes | c | a | c | a | b |
| 1249 | Ghantamal | b | a | Yes | c | c | c | Yes | Yes | b | a | c | c | Yes | b | Yes | Yes | Yes | Yes | a | a | b |
| 1250 | Turchaupher | b | b | Yes | c | c | c | Yes | b | b | a | b | b | Yes | b | Yes | Yes | b | b | b | c | b |
| 1251 | Santaufer | b | Yes | Yes | b | b | Yes | Yes | c | b | a | c | c | Yes | c | Yes | Yes | c | a | c | c | a |
| 1252 | Badipara | c | Yes | Yes | b | b | b | Yes | b | b | a | b | b | Yes | b | Yes | b | b | a | b | c | a |
| 1253 | Tendilipali | b | b | Yes | c | c | c | Yes | b | a | a | b | b | Yes | b | Yes | Yes | b | b | b | c | b |
| 1254 | Kuanrgaon | Yes | c | Yes | b | b | b | Yes | Yes | b | a | b | Yes | Yes | b | Yes | Yes | Yes | Yes | b | c | b |
| 1255 | Bargaon | c | a | Yes | b | b | b | Yes | Yes | b | a | b | b | Yes | b | Yes | Yes | b | a | b | c | b |
| 1256 | Sikapatrapali | c | a | Yes | b | b | b | Yes | Yes | a | b | b | b | Yes | b | Yes | b | b | b | b | c | b |
| 1257 | Kangarlaga | c | c | Yes | b | b | b | Yes | Yes | b | Yes | a | Yes | Yes | a | Yes | Yes | Yes | Yes | a | b | b |
| 1258 | Kuikeda | c | a | Yes | b | b | b | Yes | Yes | b | a | b | Yes | Yes | b | Yes | Yes | Yes | Yes | b | b | b |
| 1259 | Bhatasar | c | a | Yes | b | b | b | Yes | c | b | a | c | c | Yes | c | Yes | c | c | a | c | b | a |
| 1260 | Gandapatrapali | c | c | Yes | c | c | c | Yes | Yes | b | a | c | Yes | Yes | c | Yes | Yes | Yes | Yes | c | a | a |
| 1261 | Jamkhunta | a | a | Yes | c | c | c | Yes | Yes | b | b | b | b | Yes | b | Yes | Yes | b | a | b | b | a |
| 1262 | Dharapgarh | c | a | Yes | b | b | b | Yes | Yes | b | Yes | Yes | Yes | Yes | b | Yes | Yes | Yes | Yes | c | a | b |
| 1263 | Goelbhadi | b | c | Yes | c | c | c | Yes | c | Yes | a | c | c | Yes | c | Yes | Yes | Yes | a | c | b | b |
| 1264 | Makri | c | b | Yes | c | c | c | Yes | Yes | b | a | c | c | Yes | c | Yes | c | c | a | c | a | a |

| iven, If not or 5-10 Kms | | | Availability of electricity (Yes/No) | | | | Nearest Town | | Name of Village | Serial Number |
|---|---|---|---|---|---|---|---|---|---|---|
| Newspaper Supply | Assembly Polling station | Birth & Death Registration Office | Power Supply for Domestic Use (ED) | Power Supply for Agricultural Use (EAG) | Power Supply for Commercial Use (EC) | Power Supply for All Uses (EA) | Name | Distance range code i.e. a for < 5 Kms, b for 5-10 Kms and c for 10+ kms . | | |
| 95 | 96 | 97 | 98 | 99 | 100 | 101 | 102 | 103 | 2 | 1 |
| Yes | Yes | b | Yes | Yes | Yes | Yes | TITLAGARH | c | Brahmani | 1229 |
| Yes | b | b | Yes | Yes | Yes | Yes | TITLAGARH | c | Siletpara | 1230 |
| Yes | Yes | b | Yes | Yes | Yes | Yes | TITLAGARH | c | Bibina | 1231 |
| Yes | b | b | Yes | No | No | No | TITLAGARH | c | Mahagaon | 1232 |
| Yes | Yes | b | Yes | Yes | Yes | Yes | TITLAGARH | c | Jampadar | 1233 |
| Yes | Yes | a | Yes | Yes | Yes | Yes | TITLAGARH | c | Tentulipadar | 1234 |
| Yes | b | c | Yes | Yes | Yes | Yes | TITLAGARH | c | Banaras | 1235 |
| Yes | Yes | c | Yes | Yes | Yes | Yes | TITLAGARH | c | Remenda | 1236 |
| Yes | Yes | c | Yes | Yes | Yes | Yes | TITLAGARH | c | Budabahal | 1237 |
| Yes | a | b | Yes | Yes | Yes | Yes | TITLAGARH | c | Malpara | 1238 |
| Yes | Yes | c | Yes | Yes | Yes | Yes | BALANGIR | c | Khajurpara | 1239 |
| Yes | b | c | Yes | Yes | Yes | Yes | TITLAGARH | c | Liakani | 1240 |
| Yes | Yes | b | Yes | Yes | Yes | Yes | TITLAGARH | c | Kharibahal | 1241 |
| Yes | Yes | a | Yes | Yes | Yes | Yes | TITLAGARH | c | Babukelgaon | 1242 |
| Yes | b | a | Yes | No | Yes | No | TITLAGARH | c | Mayamunda | 1243 |
| Yes | b | b | Yes | Yes | Yes | Yes | TITLAGARH | c | Bandhapara | 1244 |
| Yes | Yes | b | Yes | Yes | Yes | Yes | TITLAGARH | c | Dunguripali | 1245 |
| Yes | a | a | Yes | Yes | Yes | Yes | TITLAGARH | c | Kuturamunda | 1246 |
| Yes | Yes | a | Yes | No | No | No | TITLAGARH | c | Ambapali | 1247 |
| Yes | Yes | b | Yes | No | No | No | TITLAGARH | c | Bheruanbhata | 1248 |
| Yes | Yes | a | Yes | No | No | No | TITLAGARH | c | Ghantamal | 1249 |
| Yes | Yes | b | Yes | No | No | No | TITLAGARH | c | Turchaupher | 1250 |
| Yes | Yes | b | Yes | Yes | Yes | Yes | BALANGIR | c | Santaufer | 1251 |
| Yes | b | b | Yes | Yes | No | No | TITLAGARH | c | Badipara | 1252 |
| Yes | Yes | b | Yes | Yes | No | No | TITLAGARH | c | Tendilipali | 1253 |
| Yes | Yes | a | Yes | Yes | Yes | No | TITLAGARH | c | Kuanrgaon | 1254 |
| Yes | Yes | b | Yes | No | Yes | No | TITLAGARH | c | Bargaon | 1255 |
| Yes | Yes | c | Yes | No | No | No | TITLAGARH | c | Sikapatrapali | 1256 |
| Yes | Yes | b | Yes | No | No | No | TITLAGARH | c | Kangarlaga | 1257 |
| Yes | Yes | b | Yes | No | No | No | TITLAGARH | c | Kuikeda | 1258 |
| Yes | Yes | b | Yes | No | No | No | TITLAGARH | c | Bhatasar | 1259 |
| Yes | Yes | b | Yes | No | Yes | No | TITLAGARH | c | Gandapatrapali | 1260 |
| Yes | b | b | No | No | No | No | TITLAGARH | c | Jamkhunta | 1261 |
| Yes | Yes | b | Yes | No | Yes | No | TITLAGARH | c | Dharapgarh | 1262 |
| Yes | Yes | b | No | No | No | No | TITLAGARH | c | Goelbhadi | 1263 |
| Yes | Yes | b | No | No | No | No | TITLAGARH | c | Makri | 1264 |

Land Use

| Serial Number | Name of Village | Area under different types of land use ( in hectares rounded up to one decimal place) | | | | | | | | | | |
|---|---|---|---|---|---|---|---|---|---|---|---|---|
| | | Forests | Area under Non-agricultural Uses | Barren and Un-cultivable land | Permanent Pastures and Other Grazing Lands | Land Under Miscellaneous Tree Crops etc. | Culturable Waste Land | Fallow lands other than current fallows | Current Fallows | Net Area Sown | Total Irrigated Land Area | Total Un-irrigated Land Area |
| 1 | 2 | 104 | 105 | 106 | 107 | 108 | 109 | 110 | 111 | 112 | 113 | 114 |
| 1229 | Brahmani | 69 | 44.4 | 23.8 | 99.9 | 15.9 | 5.6 | 8 | 13.5 | 46 | 0 | 46 |
| 1230 | Siletpara | 1.3 | 4.3 | 18.7 | 11.7 | 0.8 | 0 | 1 | 1.1 | 96 | 0 | 96 |
| 1231 | Bibina | 17.8 | 32.2 | 14.3 | 194.7 | 28.6 | 11.4 | 11.4 | 8.6 | 0 | 0 | 0 |
| 1232 | Mahagaon | 0 | 0 | 0 | 0 | 0 | 0 | 0 | 222 | 0 | 0 | 0 |
| 1233 | Jampadar | 1.6 | 21.8 | 14.4 | 45.8 | 28.7 | 7.2 | 4.3 | 4.3 | 0 | 0 | 0 |
| 1234 | Tentulipadar | 2.2 | 0.2 | 1.5 | 2.3 | 0.5 | 0.2 | 0.2 | 0.4 | 88.4 | 0 | 88.4 |
| 1235 | Banaras | 0.4 | 6.2 | 21 | 21.1 | 26.2 | 6.3 | 10.5 | 5.2 | 63.2 | 0 | 63.2 |
| 1236 | Remenda | 3.2 | 12.6 | 8.1 | 20.9 | 8.1 | 6.1 | 2.8 | 3.2 | 321.1 | 0 | 321.1 |
| 1237 | Budabahal | 2.6 | 4.4 | 11 | 0 | 6.6 | 11 | 2.2 | 2.2 | 0 | 0 | 0 |
| 1238 | Malpara | 7.2 | 7.5 | 8.8 | 24.1 | 8.8 | 3.5 | 3.5 | 8.8 | 0 | 0 | 0 |
| 1239 | Khajurpara | 68 | 11.4 | 5.7 | 59.2 | 4.6 | 2.3 | 4.6 | 4.2 | 0 | 0 | 0 |
| 1240 | Liakani | 47 | 6.4 | 1.6 | 58 | 4.8 | 3.2 | 2.4 | 2.4 | 0 | 0 | 0 |
| 1241 | Kharibahal | 32.8 | 12 | 25.4 | 112.1 | 12.7 | 12.7 | 5.1 | 5.1 | 0 | 0 | 0 |
| 1242 | Babukelgaon | 40.3 | 21.5 | 32.3 | 89.7 | 21.5 | 21.5 | 12.9 | 13.2 | 0 | 0 | 0 |
| 1243 | Mayamunda | 0 | 10.8 | 22.5 | 14.1 | 11.2 | 9 | 9 | 4.5 | 0 | 0 | 0 |
| 1244 | Bandhapara | 4.1 | 10.8 | 16.2 | 9.3 | 13.5 | 13.5 | 1.4 | 3.2 | 0 | 0 | 0 |
| 1245 | Dunguripali | 0 | 40 | 35.9 | 161.5 | 35.9 | 35.9 | 17.9 | 17.9 | 0 | 0 | 0 |
| 1246 | Kuturamunda | 15 | 16.6 | 4 | 22.9 | 8.1 | 4.2 | 2 | 2 | 175 | 0 | 175 |
| 1247 | Ambapali | 61.7 | 14.6 | 34 | 20.5 | 1.2 | 0 | 1.5 | 2.9 | 319.5 | 0 | 319.5 |
| 1248 | Bheruanbhata | 8.3 | 7 | 16.6 | 12.7 | 0.5 | 0 | 2 | 1.8 | 211.1 | 0 | 211.1 |
| 1249 | Ghantamal | 14 | 17 | 51.1 | 34.3 | 0.8 | 0.2 | 8.4 | 8.8 | 506.2 | 0 | 506.2 |
| 1250 | Turchaupher | 10.8 | 5.8 | 16.6 | 21.2 | 0.8 | 1 | 2.7 | 2.5 | 167.5 | 0 | 167.5 |
| 1251 | Santaufer | 8.4 | 5.6 | 38.8 | 20 | 0.9 | 2.3 | 2.8 | 3.8 | 165.4 | 0 | 165.4 |
| 1252 | Badipara | 1.8 | 2.9 | 10 | 10.1 | 1 | 0 | 4 | 5.3 | 82 | 0 | 82 |
| 1253 | Tendilipali | 6.2 | 4.5 | 0.3 | 24.7 | 0.7 | 2.3 | 0.7 | 0.5 | 117 | 0 | 117 |
| 1254 | Kuanrgaon | 1 | 30.2 | 47.1 | 57.5 | 14.1 | 24.7 | 3.9 | 5.2 | 568.3 | 0 | 568.3 |
| 1255 | Bargaon | 13.9 | 13.7 | 36 | 3 | 2.6 | 1.1 | 4.4 | 5.1 | 148.3 | 0 | 148.3 |
| 1256 | Sikapatrapali | 17.4 | 4.9 | 0 | 31.6 | 3.1 | 0 | 43.9 | 29.3 | 85.7 | 0 | 85.7 |
| 1257 | Kangarlaga | 10.2 | 22.2 | 21.2 | 29.9 | 21.2 | 8.5 | 4.2 | 4.3 | 215.3 | 0 | 215.3 |
| 1258 | Kuikeda | 19 | 5.7 | 24 | 27.8 | 24 | 4.8 | 4.8 | 3.4 | 194.6 | 0 | 194.6 |
| 1259 | Bhatasar | 15.6 | 20.2 | 21 | 3.2 | 22.2 | 4.4 | 4 | 4.3 | 128 | 0 | 128 |
| 1260 | Gandapatrapali | 30.2 | 7.5 | 3.7 | 45.1 | 11.2 | 5.6 | 3.7 | 4.2 | 387.8 | 38.6 | 349.2 |
| 1261 | Jamkhunta | 20.4 | 1 | 4.1 | 22.5 | 2 | 2 | 1.6 | 1.2 | 102.2 | 0 | 102.2 |
| 1262 | Dharapgarh | 457.3 | 86.6 | 64.4 | 165.2 | 64.4 | 64.4 | 19.3 | 25.8 | 78.7 | 78.7 | 0 |
| 1263 | Goelbhadi | 107.9 | 5.7 | 4 | 11 | 2.8 | 2.8 | 1.2 | 1.2 | 122.2 | 0 | 122.2 |
| 1264 | Makri | 104.3 | 8.3 | 8.1 | 14.6 | 6.1 | 2 | 2 | 2.1 | 187.6 | 0 | 187.6 |

| Area irrigated by source (in hectare). | | | | | Name of three most important commodities manufactured | | | Name of Village | Serial Number |
|---|---|---|---|---|---|---|---|---|---|
| Canals ( C ) | Wells/Tube-wells(W/TW) | Tanks/Lakes(T/L) | Water Falls(WF) | Others(O) | First | Second | Third | | |
| 115 | 116 | 117 | 118 | 119 | 120 | 121 | 122 | 2 | 1 |
| 0 | 0 | 0 | 0 | 0 | | | | Brahmani | 1229 |
| 0 | 0 | 0 | 0 | 0 | | | | Siletpara | 1230 |
| 0 | 0 | 0 | 0 | 0 | | | | Bibina | 1231 |
| 0 | 0 | 0 | 0 | 0 | | | | Mahagaon | 1232 |
| 0 | 0 | 0 | 0 | 0 | | | | Jampadar | 1233 |
| 0 | 0 | 0 | 0 | 0 | | | | Tentulipadar | 1234 |
| 0 | 0 | 0 | 0 | 0 | | | | Banaras | 1235 |
| 0 | 0 | 0 | 0 | 0 | | | | Remenda | 1236 |
| 0 | 0 | 0 | 0 | 0 | | | | Budabahal | 1237 |
| 0 | 0 | 0 | 0 | 0 | | | | Malpara | 1238 |
| 0 | 0 | 0 | 0 | 0 | | | | Khajurpara | 1239 |
| 0 | 0 | 0 | 0 | 0 | | | | Liakani | 1240 |
| 0 | 0 | 0 | 0 | 0 | | | | Kharibahal | 1241 |
| 0 | 0 | 0 | 0 | 0 | | | | Babukelgaon | 1242 |
| 0 | 0 | 0 | 0 | 0 | | | | Mayamunda | 1243 |
| 0 | 0 | 0 | 0 | 0 | | | | Bandhapara | 1244 |
| 0 | 0 | 0 | 0 | 0 | | | | Dunguripali | 1245 |
| 0 | 0 | 0 | 0 | 0 | | | | Kuturamunda | 1246 |
| 0 | 0 | 0 | 0 | 0 | | | | Ambapali | 1247 |
| 0 | 0 | 0 | 0 | 0 | | | | Bheruanbhata | 1248 |
| 0 | 0 | 0 | 0 | 0 | | | | Ghantamal | 1249 |
| 0 | 0 | 0 | 0 | 0 | | | | Turchaupher | 1250 |
| 0 | 0 | 0 | 0 | 0 | | | | Santaufer | 1251 |
| 0 | 0 | 0 | 0 | 0 | | | | Badipara | 1252 |
| 0 | 0 | 0 | 0 | 0 | | | | Tendilipali | 1253 |
| 0 | 0 | 0 | 0 | 0 | | | | Kuanrgaon | 1254 |
| 0 | 0 | 0 | 0 | 0 | | | | Bargaon | 1255 |
| 0 | 0 | 0 | 0 | 0 | | | | Sikapatrapali | 1256 |
| 0 | 0 | 0 | 0 | 0 | | | | Kangarlaga | 1257 |
| 0 | 0 | 0 | 0 | 0 | | | | Kuikeda | 1258 |
| 0 | 0 | 0 | 0 | 0 | | | | Bhatasar | 1259 |
| 38.6 | 0 | 0 | 0 | 0 | | | | Gandapatrapali | 1260 |
| 0 | 0 | 0 | 0 | 0 | | | | Jamkhunta | 1261 |
| 78.7 | 0 | 0 | 0 | 0 | | | | Dharapgarh | 1262 |
| 0 | 0 | 0 | 0 | 0 | | | | Goelbhadi | 1263 |
| 0 | 0 | 0 | 0 | 0 | | | | Makri | 1264 |

| Sr.No. | Name village | Location code no. | Total area of the village ( in hectares rounded up to one decimal place) | Total population ( 2011 census ) | Number of households (2011 census) | Number of educational amenities available. (I the village , the distance range code viz; a fc Kms and c for 10+ kms of nearest place where is given). | | | | | | | | |
|---|---|---|---|---|---|---|---|---|---|---|---|---|---|---|
| | | | | | | Pre-Primary school (PP) | Primary school (P) | Middle school (M) | Secondary School (S) | Senior Secondary school (SS) | Degree college of arts science & commerce (ASC) | Engineering college(EC) | Medical college (MC) | Management institute (MI) |
| 1 | 2 | 3 | 4 | 5 | 6 | 7 | 8 | 9 | 10 | 11 | 12 | 13 | 14 | 15 |
| 1265 | Phapsi | 421159 | 320 | 3012 | 773 | 1 | 4 | 2 | 1 a | | c | c | c | c |
| 1266 | Karlakhunta | 421160 | 235 | 0 | 0 | | | | | | | | | |
| 1267 | Rengali | 421161 | 376 | 0 | 0 | | | | | | | | | |
| 1268 | Dangabahal | 421162 | 188 | 0 | 0 | | | | | | | | | |
| 1269 | Bhadra | 421163 | 319 | 632 | 144 | a | 1 | 1 | 1 a | | b | c | c | c |
| 1270 | Badamunda | 421164 | 179 | 482 | 141 | a | 1 a | a | b | | b | c | c | c |
| 1271 | Chitamara | 421165 | 245 | 666 | 197 | a | 1 a | a | a | | a | c | c | c |
| 1272 | Khasbahal | 421166 | 332 | 1590 | 432 | a | 2 | 1 a | a | | a | c | c | c |
| 1273 | Dunguripali | 421167 | 93 | 531 | 156 | c | 1 a | a | c | | c | c | c | c |
| 1274 | Kusmal | 421168 | 443 | 1289 | 315 | a | 1 | 1 | 1 a | | b | c | c | c |
| 1275 | Kechhomuhan | 421169 | 373 | 632 | 168 | c | 1 a | a | b | | c | c | c | c |
| 1276 | Bhejipadar | 421170 | 355 | 871 | 235 | c | 1 a | a | b | | c | c | c | c |
| 1277 | Kansar | 421171 | 805 | 2224 | 641 | c | 2 | 1 | 1 a | | c | c | c | c |
| 1278 | Ghunsar | 421172 | 801 | 3265 | 956 | c | 1 | 1 | 1 | 1 c | | c | c | c |
| 1279 | Dumermunda | 421173 | 382 | 942 | 270 | c | 1 a | a | c | | c | c | c | c |
| 1280 | Deuli | 421174 | 325 | 325 | 83 | c | 1 a | b | c | | c | c | c | c |
| 1281 | Dedhel | 421175 | 269 | 303 | 75 | c | 1 b | a | c | | c | c | c | c |
| 1282 | Jubamal | 421176 | 299 | 964 | 275 | b | 1 | 1 b | b | | b | c | c | c |
| 1283 | Nuapara | 421177 | 271 | 909 | 254 | b | 1 a | b | b | | b | c | c | c |
| 1284 | Luhurapali | 421178 | 82 | 610 | 164 | a | 1 a | a | b | | c | c | c | c |
| 1285 | Barahmal | 421179 | 743 | 847 | 238 | | 1 a | a | c | | b | c | c | c |
| 1286 | Narikata | 421180 | 142 | 0 | 0 | | | | | | | | | |
| 1287 | Samachuan | 421181 | 466 | 0 | 0 | | | | | | | | | |
| 1288 | Piprut | 421182 | 435 | 866 | 239 | a | 1 a | a | a | | c | c | c | c |
| 1289 | Narabahali | 421183 | 89 | 585 | 177 | b | 1 | 1 b | b | | c | c | c | c |
| 1290 | Chilbahali | 421184 | 144 | 274 | 80 | b | 1 b | a | a | | c | c | c | c |
| 1291 | Ghantbahali | 421185 | 126 | 866 | 265 | b | 1 | 1 a | a | | c | c | c | c |
| 1292 | Bhorpara | 421186 | 142 | 558 | 152 | a | 1 a | a | a | | c | c | c | c |
| 1293 | Kandhulba | 421187 | 161 | 1065 | 310 | b | 1 | 1 a | a | | c | c | c | c |
| 1294 | Babuulaba | 421188 | 248 | 836 | 259 | b | 1 a | a | a | | c | c | c | c |
| 1295 | Jamtara | 421189 | 482 | 744 | 194 | a | 1 a | a | a | | c | c | c | c |
| 1296 | Siskela | 421190 | 445 | 3124 | 906 | a | 1 | 1 | 1 a | | c | c | c | c |
| 1297 | Kusamkhal | 421191 | 594 | 1330 | 382 | a | 1 a | a | a | | c | c | c | c |
| 1298 | Bhikabahali | 421192 | 281 | 353 | 97 | a | 1 a | a | a | | c | c | c | c |
| 1299 | Siletpara | 421193 | 135 | 616 | 200 | | 1 a | b | b | | a | c | c | c |
| 1300 | Belgaon | 421194 | 579 | 2993 | 800 | 1 | 3 | 1 | 1 | 2 | 1 c | | c | c |

f not available within
ɔr < 5 Kms, b for 5-10
e facility is available

Number of Medical Amenities available. (If not available within the village , the distance range code viz; a for < 5 Kms, b for 5-10 Kms and c for 10+ kms of nearest place where facility is available is given).

Number of Non-Government Medical Amenities available.

| Polytechnic (Pt) | Vocational training school /ITI | Non-formal training centre (NFTC) | Special school for disabled (SSD) | Others (specify) | Community health centre (CHC) | Primary health centre (PHC) | Primary health sub centre (PHS) | Maternity and child welfare centre (MCW) | T.B. clinic (TBC) | Hospital-allopathic (HA) | Hospital-alternative medicine (HO) | Dispensary (D) | Veterinary hospital (VH) | Mobile health clinic (MHC) | Family welfare centre (FWC) | Charitable non Govt. hospital/Nursing home. | Medical practitioner with MBBS Degree | Medical practitioner with other degree | Medical practitioner with no degree | Traditional practitioner and faith healer . | Medicine Shop | Others | Name of Village | Serial Number |
|---|---|---|---|---|---|---|---|---|---|---|---|---|---|---|---|---|---|---|---|---|---|---|---|---|
| 16 | 17 | 18 | 19 | 20 | 21 | 22 | 23 | 24 | 25 | 26 | 27 | 28 | 29 | 30 | 31 | 32 | 33 | 34 | 35 | 36 | 37 | 38 | 2 | 1 |
| c | c | c | c | | c | b | a | c | c | c | b | c | 1 | c | c | 0 | 0 | 0 | 0 | 2 | 1 | 0 | Phapsi | 1265 |
| | | | | | | | | | | | | | | | | | | | | | | | Karlakhunta | 1266 |
| | | | | | | | | | | | | | | | | | | | | | | | Rengali | 1267 |
| | | | | | | | | | | | | | | | | | | | | | | | Dangabahal | 1268 |
| c | c | c | c | | c | b | 1 | c | c | c | b | b | b | c | c | 0 | 0 | 0 | 0 | 0 | 3 | 0 | Bhadra | 1269 |
| c | c | c | c | | c | b | b | c | c | c | b | a | b | c | c | 0 | 0 | 0 | 0 | 0 | 0 | 0 | Badamunda | 1270 |
| c | c | c | c | | c | c | b | c | c | c | b | a | a | c | c | 0 | 0 | 0 | 0 | 3 | 0 | 0 | Chitamara | 1271 |
| c | c | c | c | | c | b | b | c | c | c | c | c | a | c | c | 0 | 0 | 0 | 0 | 5 | 0 | 0 | Khasbahal | 1272 |
| c | c | c | c | | c | b | b | c | c | c | c | b | c | c | c | 0 | 0 | 0 | 0 | 0 | 0 | 0 | Dunguripali | 1273 |
| c | c | c | c | | c | a | 1 | c | a | c | b | c | b | c | c | 0 | 0 | 0 | 0 | 0 | 3 | 0 | Kusmal | 1274 |
| c | c | c | c | | c | b | a | c | c | c | c | c | c | c | c | 0 | 0 | 0 | 0 | 1 | 0 | 0 | Kechhomuhan | 1275 |
| c | c | c | c | | c | b | a | c | c | c | c | c | c | c | c | 0 | 0 | 0 | 0 | 1 | 0 | 0 | Bhejipadar | 1276 |
| c | c | c | c | | c | a | a | c | b | c | c | c | c | c | c | 0 | 0 | 0 | 0 | 1 | 0 | 0 | Kansar | 1277 |
| c | c | c | c | | c | b | 1 | c | c | c | c | c | c | c | c | 0 | 1 | 0 | 0 | 3 | 3 | 0 | Ghunsar | 1278 |
| c | c | c | c | | c | b | a | c | b | c | c | c | c | c | c | 0 | 0 | 0 | 0 | 0 | 0 | 0 | Dumermunda | 1279 |
| c | c | c | c | | c | b | b | c | b | c | c | c | c | c | c | 0 | 0 | 0 | 0 | 0 | 0 | 0 | Deuli | 1280 |
| c | c | c | c | | c | b | b | c | b | c | b | b | c | c | c | 0 | 0 | 0 | 0 | 0 | 0 | 0 | Dedhel | 1281 |
| c | c | c | c | | c | a | b | c | a | c | b | b | b | c | c | 0 | 0 | 0 | 0 | 3 | 0 | 0 | Jubamal | 1282 |
| c | c | c | c | | c | b | a | c | b | c | a | b | b | c | c | 2 | 2 | 2 | 2 | 4 | 2 | 2 | Nuapara | 1283 |
| c | c | c | c | | c | b | a | c | b | c | a | b | b | c | c | 0 | 0 | 0 | 0 | 1 | 0 | 0 | Luhurapali | 1284 |
| c | c | c | c | | c | b | 1 | c | b | c | c | c | b | c | c | 2 | 2 | 2 | 2 | 2 | 3 | 0 | Barahmal | 1285 |
| | | | | | | | | | | | | | | | | | | | | | | | Narikata | 1286 |
| | | | | | | | | | | | | | | | | | | | | | | | Samachuan | 1287 |
| c | c | c | c | | b | b | a | c | a | a | a | b | a | c | c | 0 | 0 | 0 | 0 | 0 | 0 | 0 | Piprut | 1288 |
| c | c | c | c | | c | b | b | c | a | b | c | a | b | c | c | 0 | 0 | 0 | 0 | 0 | 0 | 0 | Narabahali | 1289 |
| c | c | c | c | | c | b | b | b | c | b | b | b | a | c | c | 0 | 0 | 0 | 0 | 0 | 2 | 0 | Chilbahali | 1290 |
| c | c | c | c | | c | b | b | b | a | b | c | a | b | c | c | 0 | 0 | 0 | 0 | 0 | 0 | 0 | Ghantbahali | 1291 |
| c | c | c | c | | c | b | b | c | a | b | c | c | a | c | c | 0 | 0 | 0 | 0 | 0 | 0 | 0 | Bhorpara | 1292 |
| c | c | c | c | | c | a | a | c | a | c | c | c | c | c | c | 0 | 0 | 0 | 0 | 0 | 0 | 0 | Kandhulba | 1293 |
| c | c | c | c | | c | a | a | c | b | c | c | a | c | c | c | 0 | 0 | 0 | 0 | 0 | 0 | 0 | Babuulaba | 1294 |
| c | c | c | c | | c | a | a | c | c | a | b | a | a | c | c | 0 | 0 | 0 | 0 | 0 | 0 | 0 | Jamtara | 1295 |
| c | c | c | c | | c | b | a | c | b | a | b | a | a | c | c | 0 | 1 | 0 | 0 | 3 | 0 | 0 | Siskela | 1296 |
| c | c | c | c | | c | b | b | c | b | a | b | a | a | c | c | 0 | 0 | 0 | 0 | 0 | 0 | 0 | Kusamkhal | 1297 |
| c | c | c | c | | c | c | b | c | b | a | b | b | a | c | c | 0 | 0 | 0 | 0 | 0 | 0 | 0 | Bhikabahali | 1298 |
| c | c | c | c | | c | b | a | c | b | c | a | b | b | c | c | 0 | 0 | 0 | 0 | 1 | 0 | 0 | Siletpara | 1299 |
| c | c | c | c | | c | b | 1 | c | b | c | a | 1 | 1 | c | c | 0 | 2 | 2 | 1 | 0 | 3 | 0 | Belgaon | 1300 |

| Serial Number | Name of Village | Availability of drinking water - Yes / No | | | | | | | | Availability of toilet & others Yes / No | | | | Communication and transport facilities (l except for Village Pin Code ,If not availabl viz; a for < 5 Kms, b for 5-10 Kms and c f available is given). | | | | | | | |
|---|---|---|---|---|---|---|---|---|---|---|---|---|---|---|---|---|---|---|---|---|---|
| | | Tap water (Treated/Untreated) | Well water (Covered / Uncovered well) | Hand Pump | Tube wells / Bore well | Spring | River / Canal | Tank / Pond / Lake | Others | Community toilet including bath. | Community toilet excluding bath. | Rural sanitary mart or sanitary hardware outlet available near the village. | Community bio- gas or recycle of waste for productive use. | Post office(PO) | Sub post office (SPO) | Post & Telegraph office (P&TO) | Village Pin Code | Telephones (Land lines) | Public call office (PCO) | Mobile phone coverage | Internet cafes/ Common service centre (CSC) |
| 1 | 2 | 39 | 40 | 41 | 42 | 43 | 44 | 45 | 46 | 47 | 48 | 49 | 50 | 51 | 52 | 53 | 54 | 55 | 56 | 57 | 58 |
| 1265 | Phapsi | No | Yes | Yes | No | No | No | Yes | No | No | No | No | No | a | c | c | 767032 | Yes | Yes | Yes | Yes |
| 1266 | Karlakhunta | | | | | | | | | | | | | | | | | | | | |
| 1267 | Rengali | | | | | | | | | | | | | | | | | | | | |
| 1268 | Dangabahal | | | | | | | | | | | | | | | | | | | | |
| 1269 | Bhadra | No | Yes | Yes | No | No | No | Yes | No | No | No | No | No | Yes | b | b | 767032 | Yes | | Yes | b |
| 1270 | Badamunda | No | Yes | Yes | No | No | No | Yes | No | No | No | No | No | a | b | b | 767032 | b | b | Yes | b |
| 1271 | Chitamara | No | Yes | Yes | No | No | No | Yes | No | No | No | No | No | a | b | b | 767032 | b | b | Yes | b |
| 1272 | Khasbahal | No | Yes | Yes | No | No | No | Yes | No | No | No | No | No | Yes | b | b | 767032 | Yes | | Yes | b |
| 1273 | Dunguripali | Yes | Yes | Yes | No | No | No | Yes | No | No | No | No | No | Yes | c | c | 767032 | Yes | | Yes | c |
| 1274 | Kusmal | No | Yes | Yes | No | No | Yes | Yes | No | No | No | No | No | a | c | c | 767032 | Yes | | Yes | c |
| 1275 | Kechhomuhan | No | Yes | Yes | No | No | Yes | Yes | No | No | No | No | No | b | c | c | 767032 | b | b | Yes | c |
| 1276 | Bhejipadar | No | Yes | Yes | No | No | Yes | Yes | No | No | No | No | No | b | c | c | 767032 | Yes | | Yes | c |
| 1277 | Kansar | No | Yes | Yes | No | No | Yes | Yes | No | No | No | No | No | a | c | c | 767032 | Yes | | Yes | c |
| 1278 | Ghunsar | Yes | Yes | Yes | No | No | Yes | Yes | No | No | No | No | No | Yes | c | c | 767032 | Yes | Yes | Yes | c |
| 1279 | Dumermunda | No | Yes | Yes | No | No | No | Yes | No | No | No | No | No | a | c | c | 767032 | c | c | Yes | c |
| 1280 | Deuli | No | Yes | Yes | No | No | No | Yes | No | No | No | No | No | c | c | c | 767032 | c | c | Yes | c |
| 1281 | Dedhel | No | Yes | Yes | No | No | No | Yes | No | No | No | No | No | a | c | c | 767032 | c | c | Yes | c |
| 1282 | Jubamal | No | Yes | Yes | No | No | No | Yes | Yes | No | No | No | No | a | c | c | 767032 | c | c | Yes | c |
| 1283 | Nuapara | No | Yes | Yes | No | No | No | Yes | No | No | No | No | No | a | c | c | 767032 | Yes | | Yes | c |
| 1284 | Luhurapali | No | Yes | Yes | No | No | No | Yes | No | No | No | No | No | a | b | b | 767032 | Yes | | Yes | b |
| 1285 | Barahmal | No | Yes | Yes | No | No | No | Yes | Yes | No | No | No | No | a | c | c | 767032 | Yes | | Yes | c |
| 1286 | Narikata | | | | | | | | | | | | | | | | | | | | |
| 1287 | Samachuan | | | | | | | | | | | | | | | | | | | | |
| 1288 | Piprut | No | Yes | Yes | No | No | No | Yes | No | No | No | No | No | a | c | c | 767047 | Yes | | Yes | c |
| 1289 | Narabahali | No | Yes | Yes | No | No | No | Yes | No | No | No | No | No | b | c | c | 767047 | Yes | | Yes | c |
| 1290 | Chilbahali | No | Yes | Yes | No | No | No | Yes | No | No | No | No | No | a | c | c | 767032 | a | a | Yes | b |
| 1291 | Ghantbahali | No | Yes | Yes | No | No | No | Yes | No | No | No | No | No | a | c | c | 767032 | Yes | | Yes | b |
| 1292 | Bhorpara | No | Yes | Yes | No | No | No | Yes | No | No | No | No | No | a | c | c | 767032 | Yes | | Yes | c |
| 1293 | Kandhulba | Yes | Yes | Yes | No | No | Yes | Yes | No | No | No | No | No | a | c | c | 767032 | Yes | | Yes | c |
| 1294 | Babuulaba | No | Yes | Yes | No | No | Yes | Yes | No | No | No | No | No | a | c | c | 767032 | Yes | | Yes | c |
| 1295 | Jamtara | No | Yes | Yes | No | No | Yes | Yes | No | No | No | No | No | a | c | c | 767032 | Yes | | Yes | c |
| 1296 | Siskela | No | Yes | Yes | No | No | No | Yes | No | No | No | No | No | Yes | c | c | 767032 | Yes | Yes | Yes | a |
| 1297 | Kusamkhal | No | Yes | Yes | No | No | No | Yes | No | No | No | No | No | a | c | c | 767047 | Yes | | Yes | c |
| 1298 | Bhikabahali | No | Yes | Yes | No | No | No | Yes | No | No | No | No | No | a | c | c | 767047 | c | c | Yes | c |
| 1299 | Siletpara | No | Yes | Yes | No | No | Yes | Yes | No | No | No | No | No | b | a | c | 767047 | Yes | | Yes | a |
| 1300 | Belgaon | Yes | Yes | Yes | No | No | Yes | Yes | No | No | No | No | No | Yes | c | c | 767047 | Yes | Yes | Yes | Yes |

If amenities available code -Yes is given
le within the village , the distance range code
for 10+ kms of nearest place where facility is

Village connected to highways,village roads, banks & credit societies (If amenities
range code viz; a for < 5 Kms, b for 5-10 Kms and c for 10+

| Private courier facility | Bus service (Public & Private) | Railway stations | Auto/Modified Autos | Taxis and Vans | Tractors | Cycle-pulled rickshaws(Manual & Machine driven) | Carts driven by animals | Sea /River ferry service | Connected to national highway(NH) | Connected to state highway(SH) | Connected to major district road (MDR) | Connected to others district road | Pucca roads | Kutchcha roads | Name of Village | Serial Number |
|---|---|---|---|---|---|---|---|---|---|---|---|---|---|---|---|---|
| 59 | 60 | 61 | 62 | 63 | 64 | 65 | 66 | 67 | 68 | 69 | 70 | 71 | 72 | 73 | 2 | 1 |
| Yes | Yes | a | Yes | Yes | Yes | Yes | Yes | a | a | c | c | c | Yes | Yes | Phapsi | 1265 |
| | | | | | | | | | | | | | | | Karlakhunta | 1266 |
| | | | | | | | | | | | | | | | Rengali | 1267 |
| | | | | | | | | | | | | | | | Dangabahal | 1268 |
| b | Yes | b | a | a | a | Yes | Yes | c | | a | a | Yes | Yes | Yes | Bhadra | 1269 |
| b | a | b | a | a | a | Yes | Yes | a | a | c | c | Yes | Yes | Yes | Badamunda | 1270 |
| b | a | b | a | a | a | Yes | Yes | a | a | b | b | Yes | Yes | Yes | Chitamara | 1271 |
| b | a | b | Yes | a | Yes | Yes | Yes | c | | c | c | Yes | Yes | Yes | Khasbahal | 1272 |
| c | c | c | c | c | b | Yes | Yes | c | | c | c | c | Yes | Yes | Dunguripali | 1273 |
| c | c | c | a | a | a | Yes | Yes | a | a | c | c | c | Yes | Yes | Kusmal | 1274 |
| c | b | c | c | c | c | Yes | Yes | b | b | c | Yes | Yes | Yes | Yes | Kechhomuhan | 1275 |
| c | b | c | c | c | c | Yes | Yes | Yes | b | c | Yes | Yes | Yes | Yes | Bhejipadar | 1276 |
| Yes | a | c | Yes | c | Yes | Yes | Yes | Yes | a | c | Yes | c | Yes | Yes | Kansar | 1277 |
| Yes | Yes | c | Yes | Yes | Yes | Yes | Yes | c | | c | Yes | Yes | Yes | Yes | Ghunsar | 1278 |
| c | Yes | b | b | a | Yes | Yes | Yes | a | a | Yes | c | c | Yes | Yes | Dumermunda | 1279 |
| c | b | c | c | c | c | Yes | Yes | c | c | c | c | a | Yes | Yes | Deuli | 1280 |
| c | b | c | c | c | a | Yes | Yes | a | a | c | c | c | Yes | Yes | Dedhel | 1281 |
| c | a | c | a | a | a | Yes | Yes | a | a | a | a | b | c | Yes | Jubamal | 1282 |
| c | b | c | b | a | a | Yes | Yes | a | a | c | c | Yes | Yes | Yes | Nuapara | 1283 |
| b | Yes | b | a | a | a | Yes | Yes | a | a | c | c | a | Yes | Yes | Luhurapali | 1284 |
| c | Yes | c | a | a | a | Yes | Yes | a | a | a | a | a | Yes | Yes | Barahmal | 1285 |
| | | | | | | | | | | | | | | | Narikata | 1286 |
| | | | | | | | | | | | | | | | Samachuan | 1287 |
| c | Yes | c | c | b | c | Yes | Yes | a | Yes | b | b | c | Yes | Yes | Piprut | 1288 |
| c | Yes | c | c | b | c | Yes | Yes | b | Yes | b | b | c | Yes | Yes | Narabahali | 1289 |
| b | b | c | c | b | b | Yes | Yes | a | Yes | Yes | Yes | Yes | Yes | Yes | Chilbahali | 1290 |
| b | b | c | c | b | b | Yes | Yes | a | Yes | Yes | Yes | Yes | Yes | Yes | Ghantbahali | 1291 |
| c | b | c | c | c | c | Yes | Yes | a | a | c | c | a | Yes | Yes | Bhorpara | 1292 |
| c | Yes | c | c | c | c | Yes | Yes | a | a | c | Yes | Yes | Yes | Yes | Kandhulba | 1293 |
| c | a | c | c | c | b | Yes | Yes | Yes | a | c | c | a | Yes | Yes | Babuulaba | 1294 |
| c | a | c | c | a | a | Yes | Yes | Yes | a | a | a | a | a | Yes | Jamtara | 1295 |
| Yes | a | c | Yes | Yes | Yes | Yes | Yes | c | Yes | c | c | Yes | Yes | Yes | Siskela | 1296 |
| c | Yes | c | c | c | c | Yes | Yes | a | Yes | c | c | c | Yes | Yes | Kusamkhal | 1297 |
| c | Yes | c | c | a | c | Yes | c | a | Yes | c | c | c | Yes | Yes | Bhikabahali | 1298 |
| a | a | a | a | a | a | Yes | Yes | b | b | c | c | a | Yes | Yes | Siletpara | 1299 |
| Yes | Yes | c | Yes | Yes | Yes | Yes | Yes | c | Yes | a | a | c | Yes | Yes | Belgaon | 1300 |

s available code -Yes is given, If not available within the village , the distance - kms of nearest place where facility is available is given).

Availability of miscellaneous facilities (If amenities available code -Yes is gi available within the village , the distance range code viz; a for < 5 Kms, b f and c for 10+ kms of nearest place where facility is available is given).

| Serial Number | Name of Village | Water bounded macadam(WBM) roads | Navigable waterway (river/canal)(NW) | Footpaths (FP) | Commercial & Co-operative Banks | ATM | Agricultural Credit Societies | Self-Help Group (SHG) | Public distribution system (PDS) shop | Mandis / Regular market | Weekly Haat | Agricultural marketing society | Integrated Child Development Scheme (Nutritional Centres) | Anganwadi Centre (Nutritional Centres) | Others (Nutritional Centres) | ASHA (Accredited Social Health Activist) | Community centre with/without TV | Sports Field, | Sports Club / Recreation Centre | Cinema / Video Hall | Public Library | Public Reading Room |
|---|---|---|---|---|---|---|---|---|---|---|---|---|---|---|---|---|---|---|---|---|---|---|
| 1 | 2 | 74 | 75 | 76 | 77 | 78 | 79 | 80 | 81 | 82 | 83 | 84 | 85 | 86 | 87 | 88 | 89 | 90 | 91 | 92 | 93 | 94 |
| 1265 | Phapsi | a | a | Yes | c | c | c | Yes | Yes | Yes | Yes | c | Yes | Yes | c | Yes | Yes | Yes | Yes | c | Yes | Yes |
| 1266 | Karlakhunta | | | | | | | | | | | | | | | | | | | | | |
| 1267 | Rengali | | | | | | | | | | | | | | | | | | | | | |
| 1268 | Dangabahal | | | | | | | | | | | | | | | | | | | | | |
| 1269 | Bhadra | c | c | Yes | b | b | b | Yes | Yes | b | a | b | b | Yes | b | Yes | Yes | b | b | b | a | a |
| 1270 | Badamunda | c | a | Yes | b | b | b | Yes | a | a | b | a | a | Yes | a | Yes | a | a | b | a | b | b |
| 1271 | Chitamara | c | a | Yes | b | b | b | Yes | Yes | b | b | a | a | Yes | a | Yes | Yes | a | b | a | a | a |
| 1272 | Khasbahal | b | c | Yes | b | b | b | Yes | Yes | a | b | b | Yes | Yes | b | Yes | Yes | Yes | Yes | b | a | a |
| 1273 | Dunguripali | a | c | Yes | c | c | c | Yes | Yes | a | b | b | b | Yes | b | Yes | Yes | b | b | b | b | a |
| 1274 | Kusmal | b | a | Yes | c | c | c | Yes | Yes | a | b | b | b | Yes | b | Yes | Yes | Yes | Yes | b | c | a |
| 1275 | Kechhomuhan | Yes | b | Yes | c | c | c | Yes | b | a | a | b | b | Yes | b | Yes | Yes | b | b | b | c | a |
| 1276 | Bhejipadar | c | Yes | Yes | c | c | c | Yes | c | b | b | c | c | Yes | c | Yes | Yes | c | a | c | c | a |
| 1277 | Kansar | c | Yes | Yes | c | c | c | Yes | Yes | a | a | c | Yes | Yes | Yes | Yes | Yes | Yes | Yes | c | b | a |
| 1278 | Ghunsar | b | c | Yes | c | c | c | Yes | Yes | Yes | Yes | a | Yes | Yes | a | Yes | Yes | Yes | Yes | a | Yes | Yes |
| 1279 | Dumermunda | c | a | Yes | c | c | c | Yes | Yes | Yes | b | c | c | Yes | c | Yes | Yes | c | b | c | a | c |
| 1280 | Deuli | c | c | Yes | c | c | c | Yes | b | b | a | b | b | Yes | b | Yes | b | b | b | b | b | c |
| 1281 | Dedhel | c | a | Yes | c | c | c | Yes | b | b | b | b | b | Yes | b | Yes | b | b | a | b | a | b |
| 1282 | Jubamal | c | a | Yes | c | c | c | Yes | Yes | b | a | c | c | Yes | b | Yes | a | b | a | a | b | a |
| 1283 | Nuapara | c | a | Yes | c | c | c | Yes | Yes | a | a | c | c | Yes | b | Yes | Yes | b | b | b | a | a |
| 1284 | Luhurapali | c | a | Yes | b | b | b | Yes | Yes | b | a | c | c | Yes | c | Yes | Yes | c | a | c | a | a |
| 1285 | Barahmal | b | a | Yes | b | b | Yes | Yes | Yes | b | a | c | c | Yes | c | Yes | Yes | c | a | c | c | a |
| 1286 | Narikata | | | | | | | | | | | | | | | | | | | | | |
| 1287 | Samachuan | | | | | | | | | | | | | | | | | | | | | |
| 1288 | Piprut | c | a | Yes | c | c | c | Yes | Yes | b | b | b | b | Yes | b | Yes | b | b | b | b | c | a |
| 1289 | Narabahali | c | b | Yes | c | c | c | Yes | b | b | b | b | b | Yes | b | Yes | b | b | a | b | c | b |
| 1290 | Chilbahali | c | a | Yes | c | c | c | Yes | Yes | a | b | a | a | a | a | Yes | a | a | b | a | c | c |
| 1291 | Ghantbahali | c | a | Yes | c | c | c | Yes | Yes | b | b | a | a | Yes | a | Yes | a | a | a | a | c | a |
| 1292 | Bhorpara | c | a | Yes | c | c | c | Yes | Yes | b | b | a | a | Yes | a | Yes | a | a | b | a | b | c |
| 1293 | Kandhulba | c | a | Yes | c | c | c | Yes | Yes | a | a | b | b | Yes | b | Yes | b | Yes | Yes | b | b | c |
| 1294 | Babuulaba | c | Yes | Yes | c | c | c | Yes | b | b | a | b | b | Yes | b | Yes | b | b | b | b | b | c |
| 1295 | Jamtara | b | Yes | Yes | c | c | c | Yes | Yes | a | a | c | c | Yes | c | Yes | c | Yes | b | c | a | c |
| 1296 | Siskela | b | c | Yes | c | c | c | Yes | Yes | Yes | b | c | Yes | Yes | a | Yes | Yes | Yes | Yes | c | Yes | Yes |
| 1297 | Kusamkhal | b | a | Yes | c | c | c | Yes | Yes | b | a | b | b | Yes | b | Yes | b | Yes | Yes | b | a | a |
| 1298 | Bhikabahali | b | a | Yes | c | c | c | Yes | b | b | b | b | b | Yes | b | Yes | b | b | a | b | b | b |
| 1299 | Siletpara | c | b | Yes | a | a | a | Yes | Yes | a | b | b | b | Yes | b | Yes | b | Yes | b | b | a | b |
| 1300 | Belgaon | Yes | c | Yes | c | c | c | Yes | Yes | c | Yes | b | Yes | Yes | b | Yes | Yes | Yes | Yes | b | a | b |

| iven, If not or 5-10 Kms | | | Availability of electricity (Yes/No) | | | | Nearest Town | | Name of Village | Serial Number |
|---|---|---|---|---|---|---|---|---|---|---|
| Newspaper Supply | Assembly Polling station | Birth & Death Registration Office | Power Supply for Domestic Use (ED) | Power Supply for Agricultural Use (EAG) | Power Supply for Commercial Use (EC) | Power Supply for All Uses (EA) | Name | Distance range code i.e. a for < 5 Kms, b for 5-10 Kms and c for 10+ kms . | | |
| 95 | 96 | 97 | 98 | 99 | 100 | 101 | 102 | 103 | 2 | 1 |
| Yes | Yes | b | Yes | Yes | Yes | No | TITLAGARH | c | Phapsi | 1265 |
| | | | | | | | TITLAGARH | c | Karlakhunta | 1266 |
| | | | | | | | TITLAGARH | c | Rengali | 1267 |
| | | | | | | | TITLAGARH | c | Dangabahal | 1268 |
| Yes | Yes | b | Yes | No | Yes | No | TITLAGARH | c | Bhadra | 1269 |
| Yes | a | b | Yes | No | No | No | TITLAGARH | c | Badamunda | 1270 |
| Yes | a | c | Yes | No | No | No | TITLAGARH | c | Chitamara | 1271 |
| Yes | Yes | b | Yes | No | Yes | No | TITLAGARH | c | Khasbahal | 1272 |
| Yes | Yes | b | No | No | No | No | TITLAGARH | c | Dunguripali | 1273 |
| Yes | Yes | a | Yes | No | No | No | TITLAGARH | c | Kusmal | 1274 |
| Yes | Yes | b | Yes | Yes | Yes | Yes | TITLAGARH | c | Kechhomuhan | 1275 |
| Yes | Yes | b | Yes | Yes | Yes | Yes | TITLAGARH | c | Bhejipadar | 1276 |
| Yes | Yes | a | Yes | Yes | Yes | Yes | TITLAGARH | c | Kansar | 1277 |
| Yes | Yes | b | Yes | Yes | Yes | Yes | TITLAGARH | c | Ghunsar | 1278 |
| Yes | b | b | Yes | No | No | No | TITLAGARH | c | Dumermunda | 1279 |
| Yes | a | b | Yes | No | No | No | TITLAGARH | c | Deuli | 1280 |
| Yes | b | b | Yes | No | No | No | TITLAGARH | c | Dedhel | 1281 |
| Yes | b | a | Yes | No | No | No | TITLAGARH | c | Jubamal | 1282 |
| Yes | b | b | Yes | No | No | No | TITLAGARH | c | Nuapara | 1283 |
| Yes | b | b | Yes | No | No | No | TITLAGARH | c | Luhurapali | 1284 |
| Yes | Yes | b | Yes | No | No | No | TITLAGARH | c | Barahmal | 1285 |
| | | | | | | | TITLAGARH | b | Narikata | 1286 |
| | | | | | | | BALANGIR | c | Samachuan | 1287 |
| Yes | Yes | b | Yes | Yes | Yes | Yes | TITLAGARH | c | Piprut | 1288 |
| Yes | Yes | b | Yes | No | No | No | TITLAGARH | c | Narabahali | 1289 |
| Yes | a | b | Yes | No | No | No | TITLAGARH | c | Chilbahali | 1290 |
| Yes | Yes | b | Yes | No | No | No | TITLAGARH | c | Ghantbahali | 1291 |
| Yes | a | b | Yes | No | No | No | TITLAGARH | c | Bhorpara | 1292 |
| Yes | Yes | a | Yes | No | Yes | No | TITLAGARH | c | Kandhulba | 1293 |
| Yes | Yes | a | No | Yes | Yes | No | TITLAGARH | c | Babuulaba | 1294 |
| Yes | Yes | a | Yes | No | No | No | KANTABANJI | c | Jamtara | 1295 |
| Yes | Yes | b | Yes | Yes | Yes | Yes | TITLAGARH | c | Siskela | 1296 |
| Yes | Yes | b | Yes | Yes | Yes | Yes | TITLAGARH | c | Kusamkhal | 1297 |
| Yes | a | c | Yes | No | No | No | TITLAGARH | c | Bhikabahali | 1298 |
| Yes | a | b | Yes | No | No | No | TITLAGARH | c | Siletpara | 1299 |
| Yes | Yes | b | Yes | Yes | Yes | Yes | TITLAGARH | c | Belgaon | 1300 |

Land Use

| Serial Number | Name of Village | Area under different types of land use ( in hectares rounded up to one decimal place) | | | | | | | | | | |
|---|---|---|---|---|---|---|---|---|---|---|---|---|
| | | Forests | Area under Non-agricultural Uses | Barren and Un-cultivable land | Permanent Pastures and Other Grazing Lands | Land Under Miscellaneous Tree Crops etc. | Culturable Waste Land | Fallow lands other than current fallows | Current Fallows | Net Area Sown | Total Irrigated Land Area | Total Un-irrigated Land Area |
| 1 | 2 | 104 | 105 | 106 | 107 | 108 | 109 | 110 | 111 | 112 | 113 | 114 |
| 1265 | Phapsi | 96.8 | 29.2 | 29.2 | 43.3 | 17.5 | 17.5 | 5.8 | 11 | 69.6 | 69.6 | 0 |
| 1266 | Karlakhunta | 0 | 0 | 0 | 0 | 0 | 0 | 0 | 235 | 0 | 0 | 0 |
| 1267 | Rengali | 0 | 0 | 0 | 0 | 0 | 0 | 0 | 376 | 0 | 0 | 0 |
| 1268 | Dangabahal | 0 | 0 | 0 | 0 | 0 | 0 | 0 | 188 | 0 | 0 | 0 |
| 1269 | Bhadra | 16.6 | 10.6 | 0 | 24.4 | 1 | 3.5 | 4.4 | 5.6 | 252.8 | 0 | 252.8 |
| 1270 | Badamunda | 8.4 | 8.3 | 0 | 16.6 | 0.8 | 0 | 3.7 | 5.8 | 135.5 | 0 | 135.5 |
| 1271 | Chitamara | 56.8 | 12.2 | 0.2 | 33.3 | 4.8 | 8.3 | 5.5 | 4.5 | 119.4 | 0 | 119.4 |
| 1272 | Khasbahal | 43.2 | 6.3 | 0.9 | 25.8 | 0.7 | 15.3 | 2.2 | 5.4 | 232.1 | 0 | 232.1 |
| 1273 | Dunguripali | 6.2 | 2.9 | 1.7 | 11 | 1 | 6.9 | 1.2 | 2.1 | 60 | 0 | 60 |
| 1274 | Kusmal | 4.8 | 11.3 | 53.3 | 21 | 0.6 | 0.6 | 5.9 | 6 | 339.5 | 0 | 339.5 |
| 1275 | Kechhomuhan | 22.6 | 5.8 | 32.6 | 31 | 0.9 | 2.6 | 8.5 | 5.6 | 263.6 | 24.1 | 239.5 |
| 1276 | Bhejipadar | 8.7 | 10.4 | 48.8 | 31.6 | 0.8 | 1.2 | 4.3 | 3.9 | 245.3 | 13.3 | 232.1 |
| 1277 | Kansar | 52.4 | 18.5 | 54.2 | 86.9 | 1 | 13 | 2.5 | 2.7 | 573.8 | 0 | 573.8 |
| 1278 | Ghunsar | 26.1 | 24.2 | 82.7 | 41 | 12.3 | 8.2 | 4.4 | 6.6 | 595.5 | 0 | 595.5 |
| 1279 | Dumermunda | 98.9 | 11.6 | 17.4 | 46.1 | 0.4 | 1.9 | 0 | 0 | 205.6 | 0 | 205.6 |
| 1280 | Deuli | 6.6 | 10.2 | 23.8 | 44.2 | 0.6 | 0.3 | 1.5 | 1.2 | 236.5 | 0 | 236.5 |
| 1281 | Dedhel | 21.8 | 7.3 | 3 | 26.6 | 0.6 | 0 | 3.5 | 2.5 | 203.6 | 0 | 203.6 |
| 1282 | Jubamal | 21.8 | 6.6 | 5.1 | 20.8 | 6.8 | 2.3 | 2.3 | 2.2 | 231 | 0 | 231 |
| 1283 | Nuapara | 77 | 13.5 | 10.5 | 17 | 2.6 | 26.4 | 0.9 | 0.6 | 122.6 | 0 | 122.6 |
| 1284 | Luhurapali | 0 | 0.3 | 0 | 0 | 0 | 0.9 | 3.6 | 1.7 | 75.4 | 0 | 75.4 |
| 1285 | Barahmal | 0 | 14.3 | 0 | 22.9 | 21.5 | 0 | 14.3 | 7.5 | 662.5 | 0 | 662.5 |
| 1286 | Narikata | 0 | 0 | 0 | 0 | 0 | 0 | 0 | 142 | 0 | 0 | 0 |
| 1287 | Samachuan | 0 | 0 | 0 | 0 | 0 | 0 | 0 | 466 | 0 | 0 | 0 |
| 1288 | Piprut | 44.8 | 32 | 0 | 12.5 | 10.5 | 36.1 | 8 | 10.5 | 280.6 | 0 | 280.6 |
| 1289 | Narabahali | 5.1 | 6.2 | 3 | 29.2 | 0.7 | 0.8 | 0.1 | 0.1 | 43.7 | 0 | 43.7 |
| 1290 | Chilbahali | 6.5 | 2 | 4.1 | 14.2 | 0.5 | 2.2 | 3.3 | 4.8 | 106.2 | 0 | 106.2 |
| 1291 | Ghantbahali | 8.1 | 4.7 | 0.9 | 8.3 | 0.8 | 0 | 4.9 | 3.7 | 94.6 | 0 | 94.6 |
| 1292 | Bhorpara | 3.4 | 3.6 | 0.6 | 14 | 0.6 | 0 | 3 | 2.5 | 114.2 | 0 | 114.2 |
| 1293 | Kandhulba | 1.1 | 1.6 | 1 | 12.4 | 0.2 | 0.2 | 0 | 0 | 144.6 | 144.6 | 0 |
| 1294 | Babuulaba | 29.4 | 1 | 8.9 | 31.1 | 0.5 | 14.5 | 0.8 | 1.2 | 160.6 | 160.6 | 0 |
| 1295 | Jamtara | 48.9 | 5.5 | 125.6 | 25.7 | 0.8 | 12.5 | 2.6 | 3.4 | 256.9 | 0 | 256.9 |
| 1296 | Siskela | 2.6 | 26.5 | 41.4 | 10.7 | 7.6 | 10.5 | 3.2 | 5.8 | 336.7 | 29.6 | 307 |
| 1297 | Kusamkhal | 45.7 | 16 | 63.7 | 168 | 32.1 | 40.6 | 6.7 | 7.8 | 213.4 | 0 | 213.4 |
| 1298 | Bhikabahali | 81.1 | 4.7 | 11.8 | 29.9 | 0.5 | 1.1 | 7.2 | 5.2 | 139.6 | 0 | 139.6 |
| 1299 | Siletpara | 29 | 2.9 | 8.5 | 2 | 3.3 | 2 | 2 | 0 | 85.2 | 85.2 | 0 |
| 1300 | Belgaon | 36 | 49.5 | 7.4 | 64.1 | 31.4 | 39.1 | 12.5 | 17.4 | 321.6 | 0 | 321.6 |

| Area irrigated by source (in hectare). | | | | | Name of three most important commodities manufactured | | | | |
|---|---|---|---|---|---|---|---|---|---|
| Canals ( C ) | Wells/Tube-wells(W/TW) | Tanks/Lakes(T/L) | Water Falls(WF) | Others(O) | First | Second | Third | Name of Village | Serial Number |
| 115 | 116 | 117 | 118 | 119 | 120 | 121 | 122 | 2 | 1 |
| 69.6 | 0 | 0 | 0 | 0 | | | | Phapsi | 1265 |
| 0 | 0 | 0 | 0 | 0 | | | | Karlakhunta | 1266 |
| 0 | 0 | 0 | 0 | 0 | | | | Rengali | 1267 |
| 0 | 0 | 0 | 0 | 0 | | | | Dangabahal | 1268 |
| 0 | 0 | 0 | 0 | 0 | | | | Bhadra | 1269 |
| 0 | 0 | 0 | 0 | 0 | | | | Badamunda | 1270 |
| 0 | 0 | 0 | 0 | 0 | | | | Chitamara | 1271 |
| 0 | 0 | 0 | 0 | 0 | | | | Khasbahal | 1272 |
| 0 | 0 | 0 | 0 | 0 | | | | Dunguripali | 1273 |
| 0 | 0 | 0 | 0 | 0 | | | | Kusmal | 1274 |
| 0 | 0 | 24.1 | 0 | 0 | | | | Kechhomuhan | 1275 |
| 13.3 | 0 | 0 | 0 | 0 | | | | Bhejipadar | 1276 |
| 0 | 0 | 0 | 0 | 0 | | | | Kansar | 1277 |
| 0 | 0 | 0 | 0 | 0 | | | | Ghunsar | 1278 |
| 0 | 0 | 0 | 0 | 0 | | | | Dumermunda | 1279 |
| 0 | 0 | 0 | 0 | 0 | | | | Deuli | 1280 |
| 0 | 0 | 0 | 0 | 0 | | | | Dedhel | 1281 |
| 0 | 0 | 0 | 0 | 0 | | | | Jubamal | 1282 |
| 0 | 0 | 0 | 0 | 0 | | | | Nuapara | 1283 |
| 0 | 0 | 0 | 0 | 0 | | | | Luhurapali | 1284 |
| 0 | 0 | 0 | 0 | 0 | | | | Barahmal | 1285 |
| 0 | 0 | 0 | 0 | 0 | | | | Narikata | 1286 |
| 0 | 0 | 0 | 0 | 0 | | | | Samachuan | 1287 |
| 0 | 0 | 0 | 0 | 0 | | | | Piprut | 1288 |
| 0 | 0 | 0 | 0 | 0 | | | | Narabahali | 1289 |
| 0 | 0 | 0 | 0 | 0 | | | | Chilbahali | 1290 |
| 0 | 0 | 0 | 0 | 0 | | | | Ghantbahali | 1291 |
| 0 | 0 | 0 | 0 | 0 | | | | Bhorpara | 1292 |
| 144.6 | 0 | 0 | 0 | 0 | | | | Kandhulba | 1293 |
| 160.6 | 0 | 0 | 0 | 0 | | | | Babuulaba | 1294 |
| 0 | 0 | 0 | 0 | 0 | | | | Jamtara | 1295 |
| 29.6 | 0 | 0 | 0 | 0 | | | | Siskela | 1296 |
| 0 | 0 | 0 | 0 | 0 | | | | Kusamkhal | 1297 |
| 0 | 0 | 0 | 0 | 0 | | | | Bhikabahali | 1298 |
| 85.2 | 0 | 0 | 0 | 0 | | | | Siletpara | 1299 |
| 0 | 0 | 0 | 0 | 0 | | | | Belgaon | 1300 |

| Sr.No. | Name village | Location code no. | Total area of the village ( in hectares rounded up to one decimal place) | Total population ( 2011 census ) | Number of households (2011 census) | Number of educational amenities available. (I the village , the distance range code viz; a fc Kms and c for 10+ kms of nearest place where is given). | | | | | | | | |
|---|---|---|---|---|---|---|---|---|---|---|---|---|---|---|
| | | | | | | Pre-Primary school (PP) | Primary school (P) | Middle school (M) | Secondary School (S) | Senior Secondary school (SS) | Degree college of arts science & commerce (ASC) | Engineering college(EC) | Medical college (MC) | Management institute (MI) |
| 1 | 2 | 3 | 4 | 5 | 6 | 7 | 8 | 9 | 10 | 11 | 12 | 13 | 14 | 15 |
| **Block T O T A L :** | | | **45443** | **114775** | **30899** | **6** | **154** | **63** | **23** | **5** | **5** | **0** | **0** | **0** |

| f not available within<br>or < 5 Kms, b for 5-10<br>e facility is available | | | | | Number of Medical Amenities available. (If not available within the village , the distance range code viz; a for < 5 Kms, b for 5-10 Kms and c for 10+ kms of nearest place where facility is available is given). | | | | | | | | | | | Number of Non-Government Medical Amenities available. | | | | | | | Name of Village | Serial Number |
|---|---|---|---|---|---|---|---|---|---|---|---|---|---|---|---|---|---|---|---|---|---|---|---|---|
| Polytechnic (Pt) | Vocational training school /ITI | Non-formal training centre (NFTC) | Special school for disabled (SSD) | Others (specify) | Community health centre (CHC) | Primary health centre (PHC) | Primary health sub centre (PHS) | Maternity and child welfare centre (MCW) | T.B. clinic (TBC) | Hospital-allopathic (HA) | Hospital-alternative medicine (HO) | Dispensary (D) | Veterinary hospital (VH) | Mobile health clinic (MHC) | Family welfare centre (FWC) | Charitable non Govt. hospital/Nursing home. | Medical practitioner with MBBS Degree | Medical practitioner with other degree | Medical practitioner with no degree | Traditional practitioner and faith healer . | Medicine Shop | Others | | |
| 16 | 17 | 18 | 19 | 20 | 21 | 22 | 23 | 24 | 25 | 26 | 27 | 28 | 29 | 30 | 31 | 32 | 33 | 34 | 35 | 36 | 37 | 38 | 2 | 1 |
| **0** | **1** | **0** | **0** | **0** | **1** | **0** | **17** | **1** | **1** | **0** | **0** | **5** | **6** | **0** | **1** | **4** | **13** | **10** | **7** | **38** | **57** | **4** | | |

| Serial Number | Name of Village | Availability of drinking water - Yes / No | | | | | | | | Availability of toilet & others Yes / No | | | | Communication and transport facilities (l except for Village Pin Code ,If not availabl viz; a for < 5 Kms, b for 5-10 Kms and c f available is given). | | | | | | | |
|---|---|---|---|---|---|---|---|---|---|---|---|---|---|---|---|---|---|---|---|---|---|
| | | Tap water (Treated/Untreated) | Well water (Covered / Uncovered well) | Hand Pump | Tube wells / Bore well | Spring | River / Canal | Tank / Pond / Lake | Others | Community toilet including bath. | Community toilet excluding bath. | Rural sanitary mart or sanitary hardware outlet available near the village. | Community bio- gas or recycle of waste for productive use. | Post office(PO) | Sub post office (SPO) | Post & Telegraph office (P&TO) | Village Pin Code | Telephones (Land lines) | Public call office (PCO) | Mobile phone coverage | Internet cafes/ Common service centre (CSC) |
| 1 | 2 | 39 | 40 | 41 | 42 | 43 | 44 | 45 | 46 | 47 | 48 | 49 | 50 | 51 | 52 | 53 | 54 | 55 | 56 | 57 | 58 |
| **Block T O T A L :** | | **12** | **134** | **134** | **0** | **3** | **64** | **133** | **4** | **0** | **0** | **17** | **0** | **21** | **0** | **0** | **134** | **68** | **10** | **134** | **3** |

| | | | | | | | | | | | | | | | | | |
|---|---|---|---|---|---|---|---|---|---|---|---|---|---|---|---|---|---|
| If amenities available code -Yes is given<br>le within the village , the distance range code<br>for 10+ kms of nearest place where facility is | | | | | | | | | | Village connected to highways,village roads, banks & credit societies (If amenities<br>range code viz; a for < 5 Kms, b for 5-10 Kms and c for 10+ | | | | | | | |
| Private courier facility | Bus service (Public & Private) | Railway stations | Auto/Modified Autos | Taxis and Vans | Tractors | Cycle-pulled rickshaws(Manual & Machine driven) | Carts driven by animals | Sea /River ferry service | Connected to national highway(NH) | Connected to state highway(SH) | Connected to major district road (MDR) | Connected to others district road | Pucca roads | Kutchcha roads | Name of Village | Serial Number |
| 59 | 60 | 61 | 62 | 63 | 64 | 65 | 66 | 67 | 68 | 69 | 70 | 71 | 72 | 73 | 2 | 1 |
| **12** | **50** | **6** | **17** | **11** | **34** | **134** | **124** | **15** | **28** | **8** | **23** | **35** | **114** | **131** | | |

s available code -Yes is given, If not available within the village , the distance - kms of nearest place where facility is available is given).

Availability of miscellaneous facilities (If amenities available code -Yes is gi available within the village , the distance range code viz; a for < 5 Kms, b f and c for 10+ kms of nearest place where facility is available is given).

| Serial Number | Name of Village | Water bounded macadam(WBM) roads | Navigable waterway (river/canal)(NW) | Footpaths (FP) | Commercial & Co-operative Banks | ATM | Agricultural Credit Societies | Self-Help Group (SHG) | Public distribution system (PDS) shop | Mandis / Regular market | Weekly Haat | Agricultural marketing society | Integrated Child Development Scheme (Nutritional Centres) | Anganwadi Centre (Nutritional Centres) | Others (Nutritional Centres) | ASHA (Accredited Social Health Activist) | Community centre with/without TV | Sports Field, | Sports Club / Recreation Centre | Cinema / Video Hall | Public Library | Public Reading Room |
|---|---|---|---|---|---|---|---|---|---|---|---|---|---|---|---|---|---|---|---|---|---|---|
| 1 | 2 | 74 | 75 | 76 | 77 | 78 | 79 | 80 | 81 | 82 | 83 | 84 | 85 | 86 | 87 | 88 | 89 | 90 | 91 | 92 | 93 | 94 |
| **Block T O T A L :** | | **10** | **27** | **134** | **1** | **1** | **7** | **133** | **78** | **9** | **19** | **10** | **18** | **119** | **2** | **132** | **55** | **44** | **33** | **0** | **6** | **6** |

| iven, If not or 5-10 Kms | | | Availability of electricity (Yes/No) | | | | Nearest Town | | Name of Village | Serial Number |
|---|---|---|---|---|---|---|---|---|---|---|
| Newspaper Supply | Assembly Polling station | Birth & Death Registration Office | Power Supply for Domestic Use (ED) | Power Supply for Agricultural Use (EAG) | Power Supply for Commercial Use (EC) | Power Supply for All Uses (EA) | Name | Distance range code i.e. a for < 5 Kms, b for 5-10 Kms and c for 10+ kms . | | |
| 95 | 96 | 97 | 98 | 99 | 100 | 101 | 102 | 103 | 2 | 1 |
| **131** | **81** | **1** | **107** | **69** | **74** | **62** | | **0** | **0** | |

Land Use

| Serial Number | Name of Village | Area under different types of land use ( in hectares rounded up to one decimal place) | | | | | | | | | | |
|---|---|---|---|---|---|---|---|---|---|---|---|---|
| | | Forests | Area under Non-agricultural Uses | Barren and Un-cultivable land | Permanent Pastures and Other Grazing Lands | Land Under Miscellaneous Tree Crops etc. | Culturable Waste Land | Fallow lands other than current fallows | Current Fallows | Net Area Sown | Total Irrigated Land Area | Total Un-irrigated Land Area |
| 1 | 2 | 104 | 105 | 106 | 107 | 108 | 109 | 110 | 111 | 112 | 113 | 114 |
| **Block T O T A L :** | | **8733.9** | **1746.4** | **3599.2** | **5037.5** | **1130.5** | **957.7** | **801.6** | **2126.9** | **21307.7** | **1371** | **19936.6** |

| Area irrigated by source (in hectare). | | | | | Name of three most important commodities manufactured | | | | |
|---|---|---|---|---|---|---|---|---|---|
| Canals ( C ) | Wells/Tube-wells(W/TW) | Tanks/Lakes(T/L) | Water Falls(WF) | Others(O) | First | Second | Third | Name of Village | Serial Number |
| 115 | 116 | 117 | 118 | 119 | 120 | 121 | 122 | 2 | 1 |
| **1326.2** | **0** | **44.8** | **0** | | | | | | |

Area in Square Km. 432.01
Total population 97645
Total no. of Villages 129

INDIA
ODISHA

# DEOGAON C.D. BLOCK

DISTRICT BALANGIR

1 0 1 2 3 4 Kms.

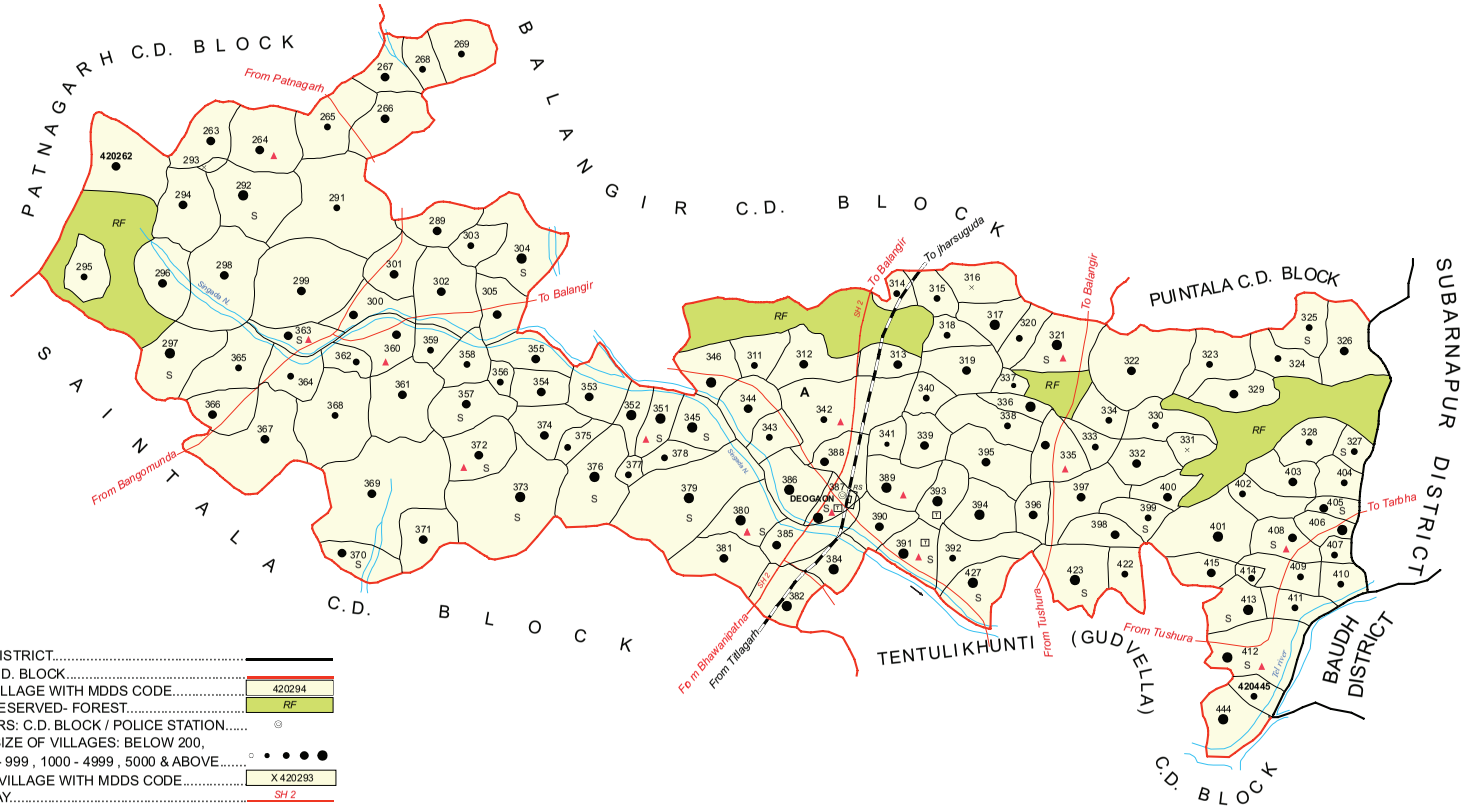


BOUNDARY , DISTRICT.....
'' C.D. BLOCK.....
'' VILLAGE WITH MDDS CODE..... 420294
'' RESERVED- FOREST..... RF
HEADQUARTERS: C.D. BLOCK / POLICE STATION.....
POPULATION SIZE OF VILLAGES: BELOW 200,
200 - 499 , 500 - 999 , 1000 - 4999 , 5000 & ABOVE.....
UNINHABITED VILLAGE WITH MDDS CODE..... X 420293
STATE HIGHWAY..... SH 2
IMPORTANT METALLED ROADS.....
OTHER ROADS.....
RAILWAY LINE WITH STATION , BROAD GAUGE..... RS
RIVER AND STREAM.....
HIGH SCHOOL/INTER COLLEGE..... S
TECHNICAL INSTITUTIONS.....
OTHER MEDICAL SERVICES.....

**A-TUSHURA P.S. (PART)**

Census of India 2011- Village Directory

Amenities and Land use ( As in 2009 )

Name of District:-Balangir Location CodeNo:-393

Name of CD Block:-Deogaon Location CodeNo:-0251 DISTRICT CENSUS HANDBOOK

| Sr.No. | Name village | Location code no. | Total area of the village ( in hectares rounded up to one decimal place) | Total population ( 2011 census ) | Number of households (2011 census) | Number of educational amenities available. (I the village , the distance range code viz; a fc Kms and c for 10+ kms of nearest place where is given). | | | | | | | | |
|---|---|---|---|---|---|---|---|---|---|---|---|---|---|---|
| | | | | | | Pre-Primary school (PP) | Primary school (P) | Middle school (M) | Secondary School (S) | Senior Secondary school (SS) | Degree college of arts science & commerce (ASC) | Engineering college(EC) | Medical college (MC) | Management institute (MI) |
| 1 | 2 | 3 | 4 | 5 | 6 | 7 | 8 | 9 | 10 | 11 | 12 | 13 | 14 | 15 |
| 1301 | Matupalli | 420262 | 513 | 530 | 134 | c | 1 | 1 b | c | c | c | c | b | |
| 1302 | Paruabhadi | 420263 | 287 | 661 | 171 | c | 1 | 1 a | c | c | c | c | c | |
| 1303 | Tangrupadar | 420264 | 317 | 603 | 164 | c | 1 a | a | c | c | c | c | c | |
| 1304 | Chipakani | 420265 | 359 | 314 | 86 | c | 1 | 1 a | c | c | c | c | c | |
| 1305 | Dumerpita | 420266 | 424 | 702 | 176 | b | 1 | 1 b | c | c | c | c | c | |
| 1306 | Satighat | 420267 | 253 | 746 | 201 | b | 1 a | b | b | c | c | c | c | |
| 1307 | Pilatimahul | 420268 | 202 | 495 | 145 | b | 1 | 1 b | b | c | c | c | c | |
| 1308 | Sunarijor | 420269 | 238 | 242 | 64 | b | 1 a | b | b | c | c | c | c | |
| 1309 | Talpali | 420289 | 230 | 755 | 196 | b | 1 | 1 b | b | c | c | c | c | |
| 1310 | Gailpita | 420291 | 1020 | 469 | 107 | b | 1 b | b | c | c | c | c | c | |
| 1311 | Ramchandrapur | 420292 | 612 | 1068 | 187 | c | 1 | 1 | 1 c | c | c | c | c | |
| 1312 | Bairagipali | 420293 | 47 | 0 | 0 | | | | | | | | | |
| 1313 | Luhakhan | 420294 | 500 | 630 | 170 | c | 1 | 1 a | c | c | c | c | c | |
| 1314 | Barghati | 420295 | 250 | 368 | 89 | c | 1 | 1 b | c | c | c | c | c | |
| 1315 | Kubrimahul | 420296 | 456 | 705 | 173 | c | 1 b | b | c | c | c | c | b | |
| 1316 | Desandh | 420297 | 752 | 1132 | 274 | c | 1 | 1 | 1 c | c | c | c | c | |
| 1317 | Khaliapali | 420298 | 764 | 727 | 180 | b | 1 a | a | c | c | c | c | c | |
| 1318 | Lakshanpur | 420299 | 1017 | 500 | 125 | b | 1 b | b | c | c | c | c | c | |
| 1319 | Budabahal | 420300 | 227 | 746 | 184 | | 1 b | a | c | c | c | c | c | |
| 1320 | Tepren | 420301 | 311 | 754 | 185 | a | 1 | 1 a | b | c | c | c | c | |
| 1321 | Sandhijor | 420302 | 566 | 828 | 204 | a | 1 b | a | c | c | c | c | c | |
| 1322 | Sialjor | 420303 | 210 | 362 | 93 | b | 1 b | b | c | c | c | c | c | |
| 1323 | Brahmanijor | 420304 | 586 | 1191 | 289 | b | 1 | 1 | 1 a | c | c | c | c | |
| 1324 | Antarla | 420305 | 412 | 655 | 156 | a | 1 b | a | b | c | c | c | c | |
| 1325 | Gaddwar | 420311 | 183 | 296 | 80 | a | 1 a | b | b | b | c | c | c | |
| 1326 | Ratanpur | 420312 | 350 | 580 | 127 | b | 1 | 1 b | b | b | c | b | c | |
| 1327 | Raipali | 420313 | 291 | 518 | 114 | b | 1 | 1 b | b | b | c | c | c | |
| 1328 | Jalia | 420314 | 153 | 498 | 124 | | 1 a | a | c | b | c | c | c | |
| 1329 | Banjipali | 420315 | 170 | 390 | 86 | | 1 a | b | c | b | c | c | c | |
| 1330 | Barhiamunda | 420316 | 65 | 0 | 0 | | | | | | | | | |
| 1331 | Fatamunda | 420317 | 463 | 1033 | 257 | b | 1 | 1 b | c | c | c | c | b | |
| 1332 | Brahmanipali | 420318 | 142 | 259 | 62 | | 1 | 1 b | c | c | c | c | c | |
| 1333 | Padampur | 420319 | 452 | 505 | 125 | | 1 | 1 b | b | c | c | c | c | |

f not available within
or < 5 Kms, b for 5-10
e facility is available

Number of Medical Amenities available. (If not available within the village , the distance range code viz; a for < 5 Kms, b for 5-10 Kms and c for 10+ kms of nearest place where facility is available is given).

Number of Non-Government Medical Amenities available.

| Polytechnic (Pt) | Vocational training school /ITI | Non-formal training centre (NFTC) | Special school for disabled (SSD) | Others (specify) | Community health centre (CHC) | Primary health centre (PHC) | Primary health sub centre (PHS) | Maternity and child welfare centre (MCW) | T.B. clinic (TBC) | Hospital-allopathic (HA) | Hospital-alternative medicine (HO) | Dispensary (D) | Veterinary hospital (VH) | Mobile health clinic (MHC) | Family welfare centre (FWC) | Charitable non Govt. hospital/Nursing home. | Medical practitioner with MBBS Degree | Medical practitioner with other degree | Medical practitioner with no degree | Traditional practitioner and faith healer . | Medicine Shop | Others | Name of Village | Serial Number |
|---|---|---|---|---|---|---|---|---|---|---|---|---|---|---|---|---|---|---|---|---|---|---|---|---|
| 16 | 17 | 18 | 19 | 20 | 21 | 22 | 23 | 24 | 25 | 26 | 27 | 28 | 29 | 30 | 31 | 32 | 33 | 34 | 35 | 36 | 37 | 38 | 2 | 1 |
| | c | | c | | c | c | a | c | c | c | b | c | c | c | c | 0 | 0 | 0 | 0 | 0 | 0 | 0 | Matupalli | 1301 |
| | c | | c | | c | c | b | c | c | c | c | c | c | c | c | 0 | 0 | 0 | 0 | 0 | 0 | 0 | Paruabhadi | 1302 |
| | c | | c | | c | c | 1 | c | c | c | a | c | c | c | c | 0 | 0 | 0 | 0 | 0 | 3 | 0 | Tangrupadar | 1303 |
| | c | | c | | c | c | b | c | c | c | b | c | c | c | c | 0 | 0 | 0 | 0 | 0 | 0 | 0 | Chipakani | 1304 |
| | c | | c | | c | b | b | c | c | c | a | c | c | c | c | 0 | 0 | 0 | 0 | 0 | 0 | 0 | Dumerpita | 1305 |
| | c | | c | | c | b | b | c | c | c | a | c | c | c | c | 0 | 0 | 0 | 0 | 0 | 0 | 0 | Satighat | 1306 |
| | c | | c | | c | b | a | c | c | c | b | c | c | c | c | 0 | 0 | 0 | 0 | 0 | 0 | 0 | Pilatimahul | 1307 |
| | c | | c | | c | c | a | c | c | c | b | c | c | c | c | 0 | 0 | 0 | 0 | 0 | 0 | 0 | Sunarijor | 1308 |
| | c | | | | c | c | b | c | c | c | b | b | c | c | c | 0 | 0 | 0 | 0 | 0 | 0 | 0 | Talpali | 1309 |
| | c | | c | | c | b | b | c | c | c | b | c | c | c | c | 0 | 0 | 0 | 0 | 0 | 0 | 0 | Gailpita | 1310 |
| | c | | c | | c | c | b | c | c | c | b | c | c | c | c | 0 | 0 | 0 | 0 | 0 | 0 | 0 | Ramchandrapur | 1311 |
| | | | | | | | | | | | | | | | | | | | | | | | Bairagipali | 1312 |
| | c | | c | | c | b | c | c | c | c | b | c | c | c | c | 0 | 0 | 0 | 0 | 0 | 0 | 0 | Luhakhan | 1313 |
| c | c | c | c | | c | b | c | c | c | c | b | c | c | c | c | 0 | 0 | 0 | 0 | 0 | 0 | 0 | Barghati | 1314 |
| c | c | c | c | | c | b | c | c | c | c | b | c | c | c | b | 0 | 0 | 0 | 0 | 0 | 0 | 0 | Kubrimahul | 1315 |
| c | c | c | c | | c | b | c | c | c | c | b | c | c | c | c | 0 | 0 | 0 | 0 | 0 | 0 | 0 | Desandh | 1316 |
| | c | | | | c | c | c | c | c | c | c | c | c | c | c | 0 | 0 | 0 | 0 | 0 | 0 | 0 | Khaliapali | 1317 |
| | c | | | | c | c | c | c | c | c | c | c | c | c | c | 0 | 0 | 0 | 0 | 0 | 0 | 0 | Lakshanpur | 1318 |
| | c | | c | | c | c | c | c | c | c | c | c | c | c | c | 0 | 0 | 0 | 0 | 0 | 0 | 0 | Budabahal | 1319 |
| | c | | c | | c | c | c | c | c | c | c | c | c | c | c | 0 | 0 | 0 | 0 | 0 | 0 | 0 | Tepren | 1320 |
| | c | | | | c | c | c | c | c | c | c | c | c | c | c | 0 | 0 | 0 | 0 | 0 | 0 | 0 | Sandhijor | 1321 |
| | c | | | | c | c | c | c | c | c | c | c | c | c | c | 0 | 0 | 0 | 0 | 0 | 0 | 0 | Sialjor | 1322 |
| c | c | | | | c | b | c | c | c | c | c | c | c | c | c | 0 | 0 | 0 | 0 | 0 | 0 | 0 | Brahmanijor | 1323 |
| c | c | | c | | c | b | c | b | c | c | c | c | c | c | c | 0 | 0 | 0 | 0 | 0 | 0 | 0 | Antarla | 1324 |
| | c | c | c | | c | c | a | c | c | c | b | c | c | c | c | 0 | 0 | 0 | 0 | 0 | 0 | 0 | Gaddwar | 1325 |
| c | c | c | c | | c | b | a | c | c | c | b | c | c | c | c | 0 | 0 | 0 | 0 | 0 | 0 | 0 | Ratanpur | 1326 |
| | c | c | c | | c | c | b | c | c | c | b | c | c | c | c | 0 | 0 | 0 | 0 | 0 | 0 | 0 | Raipali | 1327 |
| | c | | c | | c | b | a | c | c | c | a | c | c | c | c | 0 | 0 | 0 | 0 | 0 | 0 | 0 | Jalia | 1328 |
| | c | | c | | c | a | b | c | c | c | b | c | c | c | c | 0 | 0 | 0 | 0 | 0 | 0 | 0 | Banjipali | 1329 |
| | | | | | | | | | | | | | | | | | | | | | | | Barhiamunda | 1330 |
| | c | | c | | c | c | b | c | c | c | a | c | c | c | c | 0 | 0 | 0 | 0 | 0 | 0 | 0 | Fatamunda | 1331 |
| | c | | c | | c | c | a | c | c | c | b | c | c | c | c | 0 | 0 | 0 | 0 | 0 | 0 | 0 | Brahmanipali | 1332 |
| | c | | c | | c | c | b | c | c | c | b | c | c | c | c | 0 | 0 | 0 | 0 | 0 | 0 | 0 | Padampur | 1333 |

| Serial Number | Name of Village | Availability of drinking water - Yes / No | | | | | | | | Availability of toilet & others Yes / No | | | | Communication and transport facilities (l except for Village Pin Code ,If not availabl viz; a for < 5 Kms, b for 5-10 Kms and c f available is given). | | | | | | | |
|---|---|---|---|---|---|---|---|---|---|---|---|---|---|---|---|---|---|---|---|---|---|
| | | Tap water (Treated/Untreated) | Well water (Covered / Uncovered well) | Hand Pump | Tube wells / Bore well | Spring | River / Canal | Tank / Pond / Lake | Others | Community toilet including bath. | Community toilet excluding bath. | Rural sanitary mart or sanitary hardware outlet available near the village. | Community bio- gas or recycle of waste for productive use. | Post office(PO) | Sub post office (SPO) | Post & Telegraph office (P&TO) | Village Pin Code | Telephones (Land lines) | Public call office (PCO) | Mobile phone coverage | Internet cafes/ Common service centre (CSC) |
| 1 | 2 | 39 | 40 | 41 | 42 | 43 | 44 | 45 | 46 | 47 | 48 | 49 | 50 | 51 | 52 | 53 | 54 | 55 | 56 | 57 | 58 |
| 1301 | Matupalli | No | Yes | Yes | No | No | No | Yes | No | No | No | No | No | a | c | c | 767048 | Yes | | Yes | c |
| 1302 | Paruabhadi | No | Yes | Yes | No | No | No | Yes | No | No | No | No | No | a | c | c | 767048 | Yes | | Yes | c |
| 1303 | Tangrupadar | No | Yes | Yes | No | No | No | Yes | No | No | No | No | No | a | b | b | 767048 | b | b | Yes | c |
| 1304 | Chipakani | No | Yes | Yes | No | No | No | Yes | No | No | No | No | No | a | b | b | 767048 | Yes | | Yes | c |
| 1305 | Dumerpita | No | Yes | Yes | No | No | No | Yes | No | No | No | No | No | Yes | b | b | 767048 | c | c | Yes | c |
| 1306 | Satighat | No | Yes | Yes | No | No | Yes | Yes | No | No | No | No | No | a | b | b | 767048 | b | b | Yes | c |
| 1307 | Pilatimahul | No | Yes | Yes | No | No | No | Yes | No | No | No | No | No | b | b | b | 767048 | Yes | | Yes | c |
| 1308 | Sunarijor | No | Yes | Yes | No | No | No | Yes | No | No | No | No | No | b | b | b | 767048 | Yes | | Yes | c |
| 1309 | Talpali | No | Yes | Yes | No | No | Yes | Yes | No | No | No | No | No | b | c | c | 767029 | Yes | | Yes | b |
| 1310 | Gailpita | No | Yes | Yes | No | No | No | Yes | No | No | No | No | No | b | c | c | 767048 | Yes | | Yes | c |
| 1311 | Ramchandrapur | No | Yes | Yes | No | No | No | Yes | No | No | No | No | No | Yes | b | b | 767048 | c | c | Yes | c |
| 1312 | Bairagipali | | | | | | | | | | | | | | | | | | | | |
| 1313 | Luhakhan | No | Yes | Yes | No | No | No | Yes | No | No | No | No | No | Yes | c | c | 767048 | Yes | | Yes | c |
| 1314 | Barghati | No | Yes | Yes | No | No | Yes | Yes | No | No | No | No | No | b | c | c | 767048 | c | c | Yes | c |
| 1315 | Kubrimahul | No | Yes | Yes | No | No | Yes | Yes | No | No | No | No | No | a | c | c | 767048 | c | c | Yes | c |
| 1316 | Desandh | No | Yes | Yes | No | No | Yes | Yes | No | No | No | No | No | Yes | b | c | 767029 | c | c | Yes | c |
| 1317 | Khaliapali | No | Yes | Yes | No | No | No | Yes | No | No | No | No | No | b | c | c | 767048 | c | c | Yes | b |
| 1318 | Lakshanpur | No | Yes | Yes | No | No | No | Yes | No | No | No | No | No | a | c | c | 767048 | c | c | Yes | b |
| 1319 | Budabahal | No | Yes | Yes | No | No | Yes | Yes | No | No | No | No | No | a | c | c | 767029 | c | c | Yes | a |
| 1320 | Tepren | No | Yes | Yes | No | No | Yes | Yes | No | No | No | No | No | a | c | c | 767029 | c | c | Yes | a |
| 1321 | Sandhijor | No | Yes | Yes | No | No | Yes | Yes | No | No | No | No | No | a | c | c | 767029 | Yes | | Yes | a |
| 1322 | Sialjor | No | Yes | Yes | No | No | Yes | Yes | No | No | No | No | No | b | c | c | 767029 | Yes | | Yes | b |
| 1323 | Brahmanijor | No | Yes | Yes | No | No | Yes | Yes | No | No | No | No | No | a | c | c | 767029 | c | c | Yes | b |
| 1324 | Antarla | Yes | Yes | Yes | No | No | Yes | Yes | No | No | No | No | No | a | c | c | 767029 | Yes | | Yes | c |
| 1325 | Gaddwar | No | Yes | Yes | No | No | No | Yes | No | No | No | No | No | c | b | c | 767029 | a | a | Yes | b |
| 1326 | Ratanpur | No | Yes | Yes | No | No | No | Yes | No | No | No | No | No | c | b | c | 767067 | c | c | Yes | c |
| 1327 | Raipali | No | No | Yes | No | No | No | Yes | No | No | No | No | No | c | b | c | 767067 | Yes | | Yes | c |
| 1328 | Jalia | No | Yes | Yes | No | No | No | Yes | No | No | No | No | No | b | c | c | 767067 | c | c | Yes | c |
| 1329 | Banjipali | Yes | Yes | Yes | No | No | No | Yes | No | No | No | No | No | b | c | c | 767067 | b | b | Yes | c |
| 1330 | Barhiamunda | | | | | | | | | | | | | | | | | | | | |
| 1331 | Fatamunda | No | Yes | Yes | No | No | No | Yes | No | No | No | No | No | b | c | c | 767067 | Yes | | Yes | c |
| 1332 | Brahmanipali | No | Yes | Yes | No | No | No | Yes | No | No | No | No | No | b | b | c | 767067 | b | b | Yes | c |
| 1333 | Padampur | Yes | Yes | Yes | No | No | No | Yes | No | No | No | No | No | a | c | c | 767067 | Yes | | Yes | c |

If amenities available code -Yes is given
le within the village , the distance range code
for 10+ kms of nearest place where facility is

Village connected to highways,village roads, banks & credit societies (If amenities
range code viz; a for < 5 Kms, b for 5-10 Kms and c for 10+

| Private courier facility | Bus service (Public & Private) | Railway stations | Auto/Modified Autos | Taxis and Vans | Tractors | Cycle-pulled rickshaws(Manual & Machine driven) | Carts driven by animals | Sea /River ferry service | Connected to national highway(NH) | Connected to state highway(SH) | Connected to major district road (MDR) | Connected to others district road | Pucca roads | Kutchcha roads | Name of Village | Serial Number |
|---|---|---|---|---|---|---|---|---|---|---|---|---|---|---|---|---|
| 59 | 60 | 61 | 62 | 63 | 64 | 65 | 66 | 67 | 68 | 69 | 70 | 71 | 72 | 73 | 2 | 1 |
| c | c | c | c | c | Yes | Yes | Yes | a | a | c | c | c | Yes | Yes | Matupalli | 1301 |
| c | a | c | c | c | Yes | Yes | Yes | a | a | c | c | a | Yes | Yes | Paruabhadi | 1302 |
| c | b | c | c | c | c | Yes | Yes | a | a | c | c | b | c | Yes | Tangrupadar | 1303 |
| c | c | c | c | c | a | Yes | Yes | a | a | c | c | c | a | Yes | Chipakani | 1304 |
| c | b | c | c | b | Yes | Yes | Yes | c | | b | b | b | Yes | Yes | Dumerpita | 1305 |
| c | b | c | c | b | Yes | Yes | Yes | a | a | b | b | b | a | Yes | Satighat | 1306 |
| c | b | c | c | b | c | Yes | Yes | b | b | b | b | b | Yes | Yes | Pilatimahul | 1307 |
| c | b | c | c | b | c | Yes | Yes | b | b | b | b | b | Yes | Yes | Sunarijor | 1308 |
| b | b | c | c | c | Yes | Yes | Yes | b | b | c | c | b | b | Yes | Talpali | 1309 |
| c | b | c | c | b | c | Yes | Yes | b | b | b | b | b | c | Yes | Gailpita | 1310 |
| c | b | c | c | c | Yes | Yes | Yes | c | | c | c | b | Yes | Yes | Ramchandrapur | 1311 |
| | | | | | | | | | | | | | | | Bairagipali | 1312 |
| c | c | c | c | c | Yes | Yes | Yes | c | | c | c | c | Yes | Yes | Luhakhan | 1313 |
| c | c | c | c | c | c | Yes | Yes | b | b | c | c | c | b | Yes | Barghati | 1314 |
| c | c | c | c | b | b | Yes | Yes | a | a | b | b | c | b | Yes | Kubrimahul | 1315 |
| c | Yes | c | c | b | b | Yes | Yes | c | | b | b | c | Yes | Yes | Desandh | 1316 |
| b | b | c | c | b | a | Yes | Yes | b | b | b | b | Yes | Yes | Yes | Khaliapali | 1317 |
| b | a | c | c | a | Yes | Yes | Yes | a | a | c | c | b | Yes | Yes | Lakshanpur | 1318 |
| a | Yes | c | c | Yes | a | Yes | Yes | a | a | c | Yes | Yes | Yes | Yes | Budabahal | 1319 |
| a | a | c | c | Yes | Yes | Yes | Yes | a | a | c | c | a | Yes | Yes | Tepren | 1320 |
| a | Yes | c | c | c | a | Yes | Yes | a | a | c | c | Yes | a | Yes | Sandhijor | 1321 |
| b | b | c | c | c | b | Yes | Yes | b | b | c | c | b | a | Yes | Sialjor | 1322 |
| b | a | c | c | b | a | Yes | Yes | a | a | b | b | a | Yes | Yes | Brahmanijor | 1323 |
| c | a | c | c | c | Yes | Yes | Yes | a | a | c | c | a | Yes | Yes | Antarla | 1324 |
| b | b | b | b | b | c | Yes | Yes | c | c | Yes | Yes | a | Yes | Yes | Gaddwar | 1325 |
| c | Yes | b | a | b | c | Yes | Yes | c | Yes | Yes | Yes | Yes | Yes | Yes | Ratanpur | 1326 |
| c | b | b | b | b | Yes | Yes | Yes | c | Yes | b | b | a | Yes | Yes | Raipali | 1327 |
| c | b | b | b | b | c | Yes | Yes | b | b | b | b | c | Yes | Yes | Jalia | 1328 |
| c | b | b | b | b | c | Yes | Yes | b | b | b | b | c | Yes | Yes | Banjipali | 1329 |
| | | | | | | | | | | | | | | | Barhiamunda | 1330 |
| c | b | c | c | b | Yes | Yes | Yes | b | b | b | Yes | c | Yes | Yes | Fatamunda | 1331 |
| c | b | b | b | b | c | Yes | Yes | b | b | b | b | c | c | c | Brahmanipali | 1332 |
| c | b | b | b | b | Yes | Yes | Yes | a | a | b | b | c | c | Yes | Padampur | 1333 |

s available code -Yes is given, If not available within the village , the distance - kms of nearest place where facility is available is given).

Availability of miscellaneous facilities (If amenities available code -Yes is gi available within the village , the distance range code viz; a for < 5 Kms, b f and c for 10+ kms of nearest place where facility is available is given).

| Serial Number | Name of Village | Water bounded macadam(WBM) roads | Navigable waterway (river/canal)(NW) | Footpaths (FP) | Commercial & Co-operative Banks | ATM | Agricultural Credit Societies | Self-Help Group (SHG) | Public distribution system (PDS) shop | Mandis / Regular market | Weekly Haat | Agricultural marketing society | Integrated Child Development Scheme (Nutritional Centres) | Anganwadi Centre (Nutritional Centres) | Others (Nutritional Centres) | ASHA (Accredited Social Health Activist) | Community centre with/without TV | Sports Field, | Sports Club / Recreation Centre | Cinema / Video Hall | Public Library | Public Reading Room |
|---|---|---|---|---|---|---|---|---|---|---|---|---|---|---|---|---|---|---|---|---|---|---|
| 1 | 2 | 74 | 75 | 76 | 77 | 78 | 79 | 80 | 81 | 82 | 83 | 84 | 85 | 86 | 87 | 88 | 89 | 90 | 91 | 92 | 93 | 94 |
| 1301 | Matupalli | c | a | Yes | c | c | c | Yes | a | b | c | a | a | Yes | a | Yes | a | a | a | a | c | b |
| 1302 | Paruabhadi | c | a | Yes | c | c | c | Yes | a | a | a | a | a | Yes | a | Yes | a | a | a | a | c | b |
| 1303 | Tangrupadar | c | a | Yes | c | c | c | Yes | a | b | a | a | a | Yes | a | Yes | a | a | b | a | c | b |
| 1304 | Chipakani | c | a | Yes | c | c | c | Yes | a | a | a | a | a | Yes | a | Yes | a | a | a | a | b | a |
| 1305 | Dumerpita | c | c | Yes | c | c | c | Yes | b | b | b | b | b | Yes | b | Yes | b | b | a | b | c | b |
| 1306 | Satighat | c | a | Yes | c | c | c | Yes | a | Yes | c | a | a | Yes | a | Yes | a | a | a | a | c | a |
| 1307 | Pilatimahul | c | b | Yes | c | c | c | Yes | b | a | a | b | b | Yes | b | Yes | b | b | a | b | c | b |
| 1308 | Sunarijor | c | b | Yes | c | c | c | Yes | b | b | a | b | b | Yes | b | Yes | b | b | b | b | c | a |
| 1309 | Talpali | c | b | Yes | c | c | c | Yes | b | c | c | b | b | Yes | b | Yes | b | b | a | b | c | a |
| 1310 | Gailpita | c | b | Yes | c | c | c | Yes | c | c | b | c | c | Yes | c | Yes | c | c | a | c | c | c |
| 1311 | Ramchandrapur | c | c | Yes | c | c | Yes | Yes | Yes | c | b | Yes | a | Yes | a | Yes | a | Yes | Yes | a | c | c |
| 1312 | Bairagipali | | | | | | | | | | | | | | | | | | | | | |
| 1313 | Luhakhan | c | c | Yes | c | c | c | Yes | a | c | c | a | a | Yes | a | Yes | a | a | a | a | b | c |
| 1314 | Barghati | Yes | Yes | Yes | c | c | c | Yes | a | c | a | a | a | Yes | a | Yes | a | a | b | a | a | c |
| 1315 | Kubrimahul | c | Yes | Yes | c | c | c | Yes | a | b | b | a | a | Yes | a | Yes | a | a | a | a | b | c |
| 1316 | Desandh | b | c | Yes | c | c | c | Yes | Yes | b | Yes | a | a | Yes | a | Yes | a | Yes | Yes | a | a | c |
| 1317 | Khaliapali | c | b | Yes | c | c | c | Yes | a | b | b | a | a | Yes | a | Yes | a | a | a | a | b | b |
| 1318 | Lakshanpur | c | a | Yes | c | c | c | Yes | b | a | c | b | b | Yes | b | Yes | b | b | a | b | a | b |
| 1319 | Budabahal | c | a | Yes | c | c | c | Yes | a | b | c | a | a | Yes | a | Yes | a | a | a | a | a | b |
| 1320 | Tepren | b | a | Yes | c | c | c | Yes | Yes | Yes | c | b | a | Yes | b | Yes | a | b | b | a | b | a |
| 1321 | Sandhijor | c | a | Yes | c | c | Yes | Yes | b | Yes | c | b | b | Yes | b | Yes | b | b | a | b | c | b |
| 1322 | Sialjor | c | b | Yes | c | c | Yes | Yes | a | a | c | a | a | Yes | a | Yes | a | a | a | a | b | a |
| 1323 | Brahmanijor | c | a | Yes | c | c | c | Yes | Yes | a | b | a | Yes | Yes | a | Yes | a | Yes | Yes | a | b | b |
| 1324 | Antarla | Yes | a | Yes | c | c | c | Yes | Yes | b | b | b | b | Yes | b | Yes | a | a | a | c | a | a |
| 1325 | Gaddwar | c | Yes | Yes | b | b | Yes | a | b | a | b | b | b | Yes | b | Yes | b | b | b | b | c | b |
| 1326 | Ratanpur | c | c | Yes | b | b | b | Yes | b | c | b | b | b | Yes | b | Yes | Yes | Yes | a | b | c | a |
| 1327 | Raipali | Yes | c | Yes | b | b | b | Yes | b | c | a | b | b | Yes | b | Yes | Yes | Yes | a | b | c | a |
| 1328 | Jalia | c | b | Yes | b | b | b | Yes | a | c | b | a | a | Yes | a | Yes | a | a | a | a | b | c |
| 1329 | Banjipali | c | b | Yes | b | b | b | Yes | Yes | b | b | a | a | Yes | a | Yes | a | a | a | a | c | c |
| 1330 | Barhiamunda | | | | | | | | | | | | | | | | | | | | | |
| 1331 | Fatamunda | Yes | b | Yes | c | c | c | Yes | a | Yes | a | a | a | Yes | a | Yes | a | Yes | Yes | a | c | b |
| 1332 | Brahmanipali | c | b | Yes | b | b | b | Yes | Yes | a | b | b | b | Yes | b | Yes | b | b | a | b | c | c |
| 1333 | Padampur | c | a | Yes | c | c | c | Yes | a | b | b | a | a | Yes | a | Yes | a | a | b | a | b | b |

| iven, If not or 5-10 Kms | | | Availability of electricity (Yes/No) | | | | Nearest Town | | Name of Village | Serial Number |
|---|---|---|---|---|---|---|---|---|---|---|
| Newspaper Supply | Assembly Polling station | Birth & Death Registration Office | Power Supply for Domestic Use (ED) | Power Supply for Agricultural Use (EAG) | Power Supply for Commercial Use (EC) | Power Supply for All Uses (EA) | Name | Distance range code i.e. a for < 5 Kms, b for 5-10 Kms and c for 10+ kms . | | |
| 95 | 96 | 97 | 98 | 99 | 100 | 101 | 102 | 103 | 2 | 1 |
| Yes | Yes | c | Yes | No | No | No | PATNAGARH | c | Matupalli | 1301 |
| Yes | Yes | c | Yes | No | No | No | PATNAGARH | c | Paruabhadi | 1302 |
| Yes | a | c | Yes | No | No | No | PATNAGARH | c | Tangrupadar | 1303 |
| Yes | a | c | Yes | No | No | No | PATNAGARH | c | Chipakani | 1304 |
| Yes | Yes | b | Yes | No | No | No | BALANGIR | c | Dumerpita | 1305 |
| Yes | Yes | b | Yes | No | No | No | PATNAGARH | c | Satighat | 1306 |
| Yes | Yes | b | Yes | No | No | No | PATNAGARH | c | Pilatimahul | 1307 |
| Yes | a | c | Yes | No | No | No | PATNAGARH | c | Sunarijor | 1308 |
| Yes | Yes | c | Yes | No | No | No | BALANGIR | c | Talpali | 1309 |
| Yes | Yes | b | Yes | No | No | No | BALANGIR | c | Gailpita | 1310 |
| Yes | Yes | c | Yes | No | No | No | BALANGIR | c | Ramchandrapur | 1311 |
| | | | | | | | BALANGIR | c | Bairagipali | 1312 |
| Yes | Yes | b | Yes | No | No | No | PATNAGARH | c | Luhakhan | 1313 |
| Yes | a | b | Yes | Yes | Yes | Yes | PATNAGARH | c | Barghati | 1314 |
| Yes | a | b | Yes | Yes | Yes | Yes | BALANGIR | c | Kubrimahul | 1315 |
| Yes | Yes | b | Yes | Yes | Yes | Yes | BALANGIR | c | Desandh | 1316 |
| Yes | Yes | c | No | No | No | No | PATNAGARH | c | Khaliapali | 1317 |
| Yes | Yes | c | No | No | No | No | BALANGIR | c | Lakshanpur | 1318 |
| Yes | a | c | Yes | Yes | No | No | BALANGIR | c | Budabahal | 1319 |
| Yes | b | c | Yes | Yes | Yes | Yes | BALANGIR | c | Tepren | 1320 |
| Yes | Yes | c | Yes | No | No | No | BALANGIR | c | Sandhijor | 1321 |
| Yes | a | c | Yes | No | No | No | BALANGIR | c | Sialjor | 1322 |
| Yes | Yes | b | Yes | No | Yes | No | BALANGIR | c | Brahmanijor | 1323 |
| Yes | Yes | b | Yes | Yes | Yes | Yes | BALANGIR | c | Antarla | 1324 |
| Yes | b | c | Yes | No | No | No | BALANGIR | c | Gaddwar | 1325 |
| Yes | Yes | b | Yes | No | Yes | No | BALANGIR | c | Ratanpur | 1326 |
| Yes | Yes | c | Yes | No | No | No | BALANGIR | c | Raipali | 1327 |
| Yes | Yes | b | Yes | Yes | Yes | Yes | BALANGIR | c | Jalia | 1328 |
| Yes | a | a | Yes | Yes | Yes | Yes | BALANGIR | c | Banjipali | 1329 |
| | | | | | | | BALANGIR | c | Barhiamunda | 1330 |
| Yes | Yes | c | Yes | Yes | Yes | Yes | BALANGIR | c | Fatamunda | 1331 |
| Yes | b | c | Yes | Yes | Yes | Yes | BALANGIR | c | Brahmanipali | 1332 |
| Yes | Yes | c | Yes | Yes | Yes | Yes | BALANGIR | c | Padampur | 1333 |

Land Use

| Serial Number | Name of Village | Area under different types of land use ( in hectares rounded up to one decimal place) | | | | | | | | | | |
|---|---|---|---|---|---|---|---|---|---|---|---|---|
| | | Forests | Area under Non-agricultural Uses | Barren and Un-cultivable land | Permanent Pastures and Other Grazing Lands | Land Under Miscellaneous Tree Crops etc. | Culturable Waste Land | Fallow lands other than current fallows | Current Fallows | Net Area Sown | Total Irrigated Land Area | Total Un-irrigated Land Area |
| 1 | 2 | 104 | 105 | 106 | 107 | 108 | 109 | 110 | 111 | 112 | 113 | 114 |
| 1301 | Matupalli | 328.6 | 11.2 | 0 | 74.4 | 1.2 | 0.1 | 0 | 0 | 97.4 | 0 | 97.4 |
| 1302 | Paruabhadi | 33.4 | 9.4 | 0 | 35.8 | 1.7 | 0 | 0 | 0 | 206.8 | 0 | 206.8 |
| 1303 | Tangrupadar | 99.1 | 7.8 | 0 | 28.9 | 0.4 | 0.7 | 0 | 0 | 180.1 | 0 | 180.1 |
| 1304 | Chipakani | 93 | 8.6 | 0 | 41.8 | 25.7 | 6 | 0 | 0 | 184 | 0 | 184 |
| 1305 | Dumerpita | 57.3 | 12.2 | 0 | 41.9 | 3.8 | 2.8 | 0 | 0 | 306 | 0 | 306 |
| 1306 | Satighat | 23.5 | 6.4 | 0 | 17.7 | 1 | 13.1 | 0 | 0 | 191.4 | 0 | 191.4 |
| 1307 | Pilatimahul | 41.6 | 6.1 | 0 | 25.4 | 3 | 2.8 | 0 | 0 | 123.1 | 0 | 123.1 |
| 1308 | Sunarijor | 46.8 | 5.4 | 0 | 24.8 | 0.3 | 41.5 | 0 | 0 | 119.3 | 0 | 119.3 |
| 1309 | Talpali | 49.2 | 7.8 | 0 | 28.3 | 0 | 1.6 | 0 | 0 | 143 | 26.5 | 116.6 |
| 1310 | Gailpita | 579.3 | 8.1 | 0 | 107.6 | 0.9 | 14.7 | 0 | 0 | 309.4 | 0 | 309.4 |
| 1311 | Ramchandrapur | 319.7 | 8.4 | 0 | 63.4 | 1.3 | 0.3 | 0 | 0 | 219 | 18.5 | 200.5 |
| 1312 | Bairagipali | 19.6 | 0 | 0 | 3.9 | 0 | 0 | 0 | 0 | 23.5 | 0 | 23.5 |
| 1313 | Luhakhan | 239 | 10.4 | 0 | 45.1 | 0.4 | 18 | 0 | 0 | 187.1 | 0 | 187.1 |
| 1314 | Barghati | 59.3 | 5 | 0 | 25.8 | 0.9 | 0 | 0 | 0 | 159 | 0 | 159 |
| 1315 | Kubrimahul | 190.8 | 8.8 | 0 | 49.6 | 0.9 | 13 | 0 | 0.1 | 192.9 | 0 | 192.9 |
| 1316 | Desandh | 297.7 | 18.2 | 0 | 59.5 | 5.3 | 10 | 0 | 0.4 | 360.9 | 0 | 360.9 |
| 1317 | Khaliapali | 428.1 | 5 | 0 | 44.9 | 1.1 | 17.3 | 0 | 0 | 267.6 | 0 | 267.6 |
| 1318 | Lakshanpur | 703.4 | 8.3 | 0 | 113.8 | 1.9 | 10.2 | 0 | 0 | 179.4 | 0 | 179.4 |
| 1319 | Budabahal | 22 | 6 | 0 | 17.1 | 0.1 | 19 | 0 | 0 | 162.9 | 0 | 162.9 |
| 1320 | Tepren | 37.4 | 10.8 | 0 | 28.6 | 5.9 | 15 | 0 | 0 | 213.3 | 0 | 213.3 |
| 1321 | Sandhijor | 192.1 | 11.2 | 0 | 66.2 | 15.2 | 12 | 0 | 0 | 269.3 | 0 | 269.3 |
| 1322 | Sialjor | 86.6 | 4.3 | 0 | 26.6 | 0.4 | 2.5 | 0 | 0 | 89.7 | 0 | 89.7 |
| 1323 | Brahmanijor | 110.4 | 12.1 | 0 | 63 | 11.2 | 15.4 | 0 | 0.1 | 373.7 | 7.1 | 366.6 |
| 1324 | Antarla | 89.1 | 10.4 | 0 | 51.7 | 11.8 | 11.7 | 0 | 0 | 237.3 | 0 | 237.3 |
| 1325 | Gaddwar | 58.4 | 3 | 1.1 | 27.4 | 0 | 5.4 | 0 | 0 | 87.7 | 0 | 87.7 |
| 1326 | Ratanpur | 28.2 | 41.6 | 1.2 | 38.3 | 0 | 0.6 | 10 | 0 | 230 | 0 | 230 |
| 1327 | Raipali | 66.3 | 4.2 | 0.5 | 44.2 | 0 | 1.7 | 22.9 | 0 | 151.2 | 0 | 151.2 |
| 1328 | Jalia | 19.3 | 3.5 | 0 | 27.5 | 0 | 2.3 | 0 | 0 | 100.3 | 0 | 100.3 |
| 1329 | Banjipali | 66.1 | 2.1 | 1.2 | 16.2 | 0 | 2.4 | 0 | 0 | 82 | 0 | 82 |
| 1330 | Barhiamunda | 21.3 | 0 | 0 | 17.1 | 0 | 2 | 3.6 | 0 | 21.1 | 0 | 21.1 |
| 1331 | Fatamunda | 314.7 | 30.6 | 5.4 | 88.3 | 0 | 23.9 | 0 | 0 | 0 | 0 | 0 |
| 1332 | Brahmanipali | 42 | 4.7 | 45.5 | 0 | 29.3 | 0 | 0 | 0 | 20.5 | 20.5 | 0 |
| 1333 | Padampur | 333 | 5 | 0 | 25.3 | 0 | 6.5 | 0 | 0 | 82.1 | 0 | 82.1 |

| Area irrigated by source (in hectare). | | | | | Name of three most important commodities manufactured | | | Name of Village | Serial Number |
|---|---|---|---|---|---|---|---|---|---|
| Canals ( C ) | Wells/Tube-wells(W/TW) | Tanks/Lakes(T/L) | Water Falls(WF) | Others(O) | First | Second | Third | | |
| 115 | 116 | 117 | 118 | 119 | 120 | 121 | 122 | 2 | 1 |
| 0 | 0 | 0 | 0 | 0 | | | | Matupalli | 1301 |
| 0 | 0 | 0 | 0 | 0 | | | | Paruabhadi | 1302 |
| 0 | 0 | 0 | 0 | 0 | | | | Tangrupadar | 1303 |
| 0 | 0 | 0 | 0 | 0 | | | | Chipakani | 1304 |
| 0 | 0 | 0 | 0 | 0 | | | | Dumerpita | 1305 |
| 0 | 0 | 0 | 0 | 0 | | | | Satighat | 1306 |
| 0 | 0 | 0 | 0 | 0 | | | | Pilatimahul | 1307 |
| 0 | 0 | 0 | 0 | 0 | | | | Sunarijor | 1308 |
| 26.5 | 0 | 0 | 0 | 0 | | | | Talpali | 1309 |
| 0 | 0 | 0 | 0 | 0 | | | | Gailpita | 1310 |
| 18.5 | 0 | 0 | 0 | 0 | | | | Ramchandrapur | 1311 |
| 0 | 0 | 0 | 0 | 0 | | | | Bairagipali | 1312 |
| 0 | 0 | 0 | 0 | 0 | | | | Luhakhan | 1313 |
| 0 | 0 | 0 | 0 | 0 | | | | Barghati | 1314 |
| 0 | 0 | 0 | 0 | 0 | | | | Kubrimahul | 1315 |
| 0 | 0 | 0 | 0 | 0 | | | | Desandh | 1316 |
| 0 | 0 | 0 | 0 | 0 | | | | Khaliapali | 1317 |
| 0 | 0 | 0 | 0 | 0 | | | | Lakshanpur | 1318 |
| 0 | 0 | 0 | 0 | 0 | | | | Budabahal | 1319 |
| 0 | 0 | 0 | 0 | 0 | | | | Tepren | 1320 |
| 0 | 0 | 0 | 0 | 0 | | | | Sandhijor | 1321 |
| 0 | 0 | 0 | 0 | 0 | | | | Sialjor | 1322 |
| 7.1 | 0 | 0 | 0 | 0 | | | | Brahmanijor | 1323 |
| 0 | 0 | 0 | 0 | 0 | | | | Antarla | 1324 |
| 0 | 0 | 0 | 0 | 0 | | | | Gaddwar | 1325 |
| 0 | 0 | 0 | 0 | 0 | | | | Ratanpur | 1326 |
| 0 | 0 | 0 | 0 | 0 | | | | Raipali | 1327 |
| 0 | 0 | 0 | 0 | 0 | | | | Jalia | 1328 |
| 0 | 0 | 0 | 0 | 0 | | | | Banjipali | 1329 |
| 0 | 0 | 0 | 0 | 0 | | | | Barhiamunda | 1330 |
| 0 | 0 | 0 | 0 | 0 | | | | Fatamunda | 1331 |
| 20.5 | 0 | 0 | 0 | 0 | | | | Brahmanipali | 1332 |
| 0 | 0 | 0 | 0 | 0 | | | | Padampur | 1333 |

| Sr.No. | Name village | Location code no. | Total area of the village ( in hectares rounded up to one decimal place) | Total population ( 2011 census ) | Number of households (2011 census) | Number of educational amenities available. (I the village , the distance range code viz; a fc Kms and c for 10+ kms of nearest place where is given). | | | | | | | | |
|---|---|---|---|---|---|---|---|---|---|---|---|---|---|---|
| | | | | | | Pre-Primary school (PP) | Primary school (P) | Middle school (M) | Secondary School (S) | Senior Secondary school (SS) | Degree college of arts science & commerce (ASC) | Engineering college(EC) | Medical college (MC) | Management institute (MI) |
| 1 | 2 | 3 | 4 | 5 | 6 | 7 | 8 | 9 | 10 | 11 | 12 | 13 | 14 | 15 |
| 1334 | Rengali | 420320 | 135 | 389 | 105 | a | 1 a | b | c | c | c | c | c | |
| 1335 | Uparjhar | 420321 | 665 | 1523 | 381 | b | 2 | 1 | 1 b | b | c | c | c | |
| 1336 | Rugudipali | 420322 | 609 | 927 | 247 | b | 1 | 1 b | c | c | c | c | c | |
| 1337 | Makundpur | 420323 | 196 | 434 | 111 | a | 1 a | b | a | a | c | c | c | |
| 1338 | Telbali | 420324 | 208 | 368 | 120 | b | 1 b | a | b | b | c | c | c | |
| 1339 | Hirlimal | 420325 | 159 | 360 | 105 | b | 2 | 2 | 1 b | b | c | c | c | |
| 1340 | Jamjharan | 420326 | 261 | 566 | 140 | b | 1 b | a | b | b | c | c | c | |
| 1341 | Bandhpara | 420327 | 99 | 406 | 90 | | 1 | 1 | 1 c | c | c | c | c | |
| 1342 | Khairgura | 420328 | 302 | 380 | 100 | a | 1 b | a | c | c | c | c | c | |
| 1343 | Purnapani | 420329 | 305 | 595 | 152 | a | 1 a | a | a | a | c | c | c | |
| 1344 | Bhimdunguri | 420330 | 193 | 450 | 115 | a | 1 b | a | b | b | c | c | c | |
| 1345 | Bagdol | 420331 | 92 | 0 | 0 | | | | | | | | | |
| 1346 | Bandhapali | 420332 | 389 | 777 | 209 | a | 1 | 1 a | b | c | c | c | c | |
| 1347 | Katapali | 420333 | 92 | 341 | 86 | a | 1 a | a | b | b | c | c | c | |
| 1348 | Thalbandh | 420334 | 170 | 478 | 123 | a | 1 a | a | b | b | c | c | b | |
| 1349 | Mahalei | 420335 | 278 | 847 | 213 | a | 1 | 1 a | b | b | c | c | c | |
| 1350 | Nuapali | 420336 | 389 | 1088 | 281 | a | 1 a | a | b | b | c | c | c | |
| 1351 | Kuhimunda | 420337 | 66 | 109 | 28 | a | 1 a | a | c | c | c | c | c | |
| 1352 | Mahammadpur | 420338 | 115 | 209 | 50 | | 1 a | b | c | c | c | c | c | |
| 1353 | Sirabahal | 420339 | 399 | 977 | 237 | c | 1 | 1 | 1 b | c | c | c | c | |
| 1354 | Luhurenpali | 420340 | 168 | 444 | 102 | | 1 a | b | b | c | c | c | c | |
| 1355 | Kharseldunguri | 420341 | 100 | 79 | 25 | | 1 b | b | b | c | c | c | c | |
| 1356 | Ghuchepali | 420342 | 262 | 499 | 110 | a | 1 | 1 a | a | a | c | c | c | |
| 1357 | Jurlakani | 420343 | 192 | 317 | 80 | a | 1 a | a | a | a | c | c | c | |
| 1358 | Gaibahal | 420344 | 340 | 729 | 187 | a | 1 | 1 a | a | a | c | c | c | |
| 1359 | Sikuan | 420345 | 432 | 1730 | 466 | b | 2 | 1 | 1 b | b | c | c | c | |
| 1360 | Arda | 420346 | 381 | 1126 | 268 | b | 1 | 1 b | b | b | c | c | c | |
| 1361 | Badbandh | 420351 | 328 | 1656 | 443 | | 2 | 1 | 1 c | c | c | c | c | |
| 1362 | Siletkani | 420352 | 168 | 1146 | 285 | | 1 | b | c | c | c | | c | |
| 1363 | Sarasmal | 420353 | 269 | 975 | 276 | c | 2 | 2 | 1 b | c | c | c | c | |
| 1364 | Palaskhand | 420354 | 213 | 535 | 144 | c | 1 | 1 b | a | c | c | c | c | |
| 1365 | Apamara | 420355 | 243 | 666 | 175 | c | 1 | 1 a | a | c | c | c | c | |
| 1366 | Pipalpadar | 420356 | 182 | 469 | 120 | a | 1 a | a | b | c | c | c | c | |
| 1367 | Dhandamal | 420357 | 411 | 706 | 173 | a | 1 | 1 | 1 b | c | c | c | c | |
| 1368 | Dangarpara | 420358 | 250 | 497 | 139 | a | 1 | 1 a | b | c | c | c | c | |
| 1369 | Chhatapipal | 420359 | 161 | 474 | 122 | a | 1 a | a | c | c | c | c | c | |

f not available within
ɔr < 5 Kms, b for 5-10
e facility is available

Number of Medical Amenities available. (If not available within the village , the distance range code viz; a for < 5 Kms, b for 5-10 Kms and c for 10+ kms of nearest place where facility is available is given).

Number of Non-Government Medical Amenities available.

| Polytechnic (Pt) | Vocational training school /ITI | Non-formal training centre (NFTC) | Special school for disabled (SSD) | Others (specify) | Community health centre (CHC) | Primary health centre (PHC) | Primary health sub centre (PHS) | Maternity and child welfare centre (MCW) | T.B. clinic (TBC) | Hospital-allopathic (HA) | Hospital-alternative medicine (HO) | Dispensary (D) | Veterinary hospital (VH) | Mobile health clinic (MHC) | Family welfare centre (FWC) | Charitable non Govt. hospital/Nursing home. | Medical practitioner with MBBS Degree | Medical practitioner with other degree | Medical practitioner with no degree | Traditional practitioner and faith healer . | Medicine Shop | Others | Name of Village | Serial Number |
|---|---|---|---|---|---|---|---|---|---|---|---|---|---|---|---|---|---|---|---|---|---|---|---|---|
| 16 | 17 | 18 | 19 | 20 | 21 | 22 | 23 | 24 | 25 | 26 | 27 | 28 | 29 | 30 | 31 | 32 | 33 | 34 | 35 | 36 | 37 | 38 | 2 | 1 |
| | c | | c | | c | c | b | c | c | c | a | c | c | c | c | 0 | 0 | 0 | 0 | 0 | 0 | 0 | Rengali | 1334 |
| | c | | b | | c | c | 1 | c | c | c | b | c | c | c | c | 0 | 0 | 0 | 0 | 0 | 3 | 0 | Uparjhar | 1335 |
| | c | | c | | c | c | b | b | c | c | a | c | c | c | c | 0 | 0 | 0 | 0 | 0 | 0 | 0 | Rugudipali | 1336 |
| | a | | c | | c | b | b | c | c | c | a | c | c | c | c | 0 | 0 | 0 | 0 | 0 | 0 | 0 | Makundpur | 1337 |
| | b | | c | | c | c | b | c | c | c | b | c | c | c | c | 0 | 0 | 0 | 0 | 0 | 0 | 0 | Telbali | 1338 |
| | b | | c | | c | c | b | c | c | c | b | c | c | c | c | 0 | 0 | 0 | 0 | 0 | 0 | 0 | Hirlimal | 1339 |
| | b | | c | | c | a | b | c | c | c | b | c | c | c | c | 0 | 0 | 0 | 0 | 0 | 0 | 0 | Jamjharan | 1340 |
| | c | | c | | c | c | a | c | c | c | b | c | c | c | c | 0 | 0 | 0 | 0 | 0 | 0 | 0 | Bandhpara | 1341 |
| c | c | c | c | | c | b | a | c | c | c | c | c | c | c | c | 0 | 0 | 0 | 0 | 0 | 0 | 0 | Khairgura | 1342 |
| | a | | c | | c | a | a | c | c | c | a | c | c | c | c | 0 | 0 | 0 | 0 | 0 | 0 | 0 | Purnapani | 1343 |
| | b | | c | | c | b | b | c | c | c | a | c | c | c | c | 0 | 0 | 0 | 0 | 0 | 0 | 0 | Bhimdunguri | 1344 |
| | | | | | | | | | | | | | | | | | | | | | | | Bagdol | 1345 |
| | c | | c | | c | a | a | c | c | c | a | c | c | c | c | 0 | 0 | 0 | 0 | 0 | 0 | 0 | Bandhapali | 1346 |
| | c | b | | | c | a | a | c | c | c | b | c | c | c | c | 0 | 0 | 0 | 0 | 0 | 0 | 0 | Katapali | 1347 |
| | c | | c | | c | c | b | c | c | c | b | c | c | c | c | 0 | 0 | 0 | 0 | 0 | 0 | 0 | Thalbandh | 1348 |
| | c | | b | | c | b | 1 | c | c | c | b | c | c | c | c | 0 | 0 | 0 | 0 | 0 | 3 | 0 | Mahalei | 1349 |
| c | | | b | | c | b | a | b | c | c | b | c | c | c | c | 0 | 0 | 0 | 0 | 0 | 0 | 0 | Nuapali | 1350 |
| | c | | b | | c | a | b | c | c | c | b | c | c | c | c | 0 | 0 | 0 | 0 | 0 | 0 | 0 | Kuhimunda | 1351 |
| | c | | c | | c | b | a | c | b | c | b | c | c | c | c | 0 | 0 | 0 | 0 | 0 | 0 | 0 | Mahammadpur | 1352 |
| | c | | b | | c | a | a | c | b | c | b | c | c | c | c | 0 | 0 | 0 | 0 | 0 | 0 | 0 | Sirabahal | 1353 |
| | c | | c | | c | b | a | c | c | c | b | c | c | b | c | 0 | 0 | 0 | 0 | 0 | 0 | 0 | Luhurenpali | 1354 |
| | c | | b | | b | b | a | c | c | c | b | c | c | c | c | 0 | 0 | 0 | 0 | 0 | 0 | 0 | Kharseldunguri | 1355 |
| | c | c | c | | c | b | 1 | c | c | c | a | c | c | c | c | 0 | 0 | 0 | 0 | 0 | 3 | 0 | Ghuchepali | 1356 |
| | c | c | c | | c | b | a | c | c | c | a | c | c | c | c | 0 | 0 | 0 | 0 | 0 | 0 | 0 | Jurlakani | 1357 |
| | c | c | c | | c | b | c | c | c | c | a | c | c | c | c | 0 | 0 | 0 | 0 | 0 | 0 | 0 | Gaibahal | 1358 |
| c | | | | | c | b | a | c | c | c | b | c | c | c | c | 0 | 0 | 0 | 0 | 0 | 0 | 0 | Sikuan | 1359 |
| | c | c | c | | c | b | a | c | c | c | b | a | c | c | c | 0 | 0 | 0 | 0 | 0 | 0 | 0 | Arda | 1360 |
| | | | | | c | b | 1 | c | c | c | a | c | c | c | c | 0 | 0 | 0 | 0 | 0 | 3 | 0 | Badbandh | 1361 |
| | | | | | c | c | a | c | c | c | a | c | c | c | c | 0 | 0 | 0 | 0 | 0 | 0 | 0 | Siletkani | 1362 |
| | c | c | c | | c | c | c | c | c | c | a | c | c | c | c | 0 | 0 | 0 | 0 | 0 | 0 | 0 | Sarasmal | 1363 |
| | c | c | c | | c | b | c | c | c | c | a | c | c | c | c | 0 | 0 | 0 | 0 | 0 | 0 | 0 | Palaskhand | 1364 |
| | c | c | c | | c | b | a | c | c | c | a | c | c | c | b | 0 | 0 | 0 | 0 | 0 | 0 | 0 | Apamara | 1365 |
| c | c | | c | | c | b | c | c | c | c | c | c | c | c | c | 0 | 0 | 0 | 0 | 0 | 0 | 0 | Pipalpadar | 1366 |
| c | c | | c | | c | b | a | c | c | c | a | c | c | c | c | 0 | 0 | 0 | 0 | 0 | 0 | 0 | Dhandamal | 1367 |
| c | c | | c | | c | a | b | c | c | c | a | c | c | c | c | 0 | 0 | 0 | 0 | 0 | 0 | 0 | Dangarpara | 1368 |
| | c | | c | | c | c | b | c | c | c | a | c | c | c | c | 0 | 0 | 0 | 0 | 0 | 0 | 0 | Chhatapipal | 1369 |

| Serial Number | Name of Village | Availability of drinking water - Yes / No | | | | | | | | Availability of toilet & others Yes / No | | | | Communication and transport facilities (l except for Village Pin Code ,If not availabl viz; a for < 5 Kms, b for 5-10 Kms and c f available is given). | | | | | | | |
|---|---|---|---|---|---|---|---|---|---|---|---|---|---|---|---|---|---|---|---|---|---|
| | | Tap water (Treated/Untreated) | Well water (Covered / Uncovered well) | Hand Pump | Tube wells / Bore well | Spring | River / Canal | Tank / Pond / Lake | Others | Community toilet including bath. | Community toilet excluding bath. | Rural sanitary mart or sanitary hardware outlet available near the village. | Community bio- gas or recycle of waste for productive use. | Post office(PO) | Sub post office (SPO) | Post & Telegraph office (P&TO) | Village Pin Code | Telephones (Land lines) | Public call office (PCO) | Mobile phone coverage | Internet cafes/ Common service centre (CSC) |
| 1 | 2 | 39 | 40 | 41 | 42 | 43 | 44 | 45 | 46 | 47 | 48 | 49 | 50 | 51 | 52 | 53 | 54 | 55 | 56 | 57 | 58 |
| 1334 | Rengali | No | Yes | Yes | No | No | No | Yes | No | No | No | No | No | a | c | a | 767067 | Yes | | Yes | c |
| 1335 | Uparjhar | Yes | Yes | Yes | No | No | No | Yes | No | No | No | No | No | Yes | b | b | 767067 | Yes | Yes | Yes | c |
| 1336 | Rugudipali | No | Yes | Yes | No | No | No | Yes | No | No | No | No | No | b | c | c | 767002 | Yes | | Yes | c |
| 1337 | Makundpur | No | Yes | Yes | No | No | No | Yes | No | No | No | No | No | Yes | c | c | 767002 | c | c | Yes | c |
| 1338 | Telbali | No | Yes | Yes | No | No | No | Yes | No | No | No | No | No | b | c | c | 767002 | b | b | Yes | c |
| 1339 | Hirlimal | No | Yes | Yes | No | No | No | Yes | No | No | No | No | No | b | c | c | 767002 | b | b | Yes | c |
| 1340 | Jamjharan | No | Yes | Yes | No | No | No | Yes | No | No | No | No | No | b | c | c | 767002 | Yes | | Yes | c |
| 1341 | Bandhpara | No | Yes | Yes | No | No | Yes | Yes | No | No | No | No | No | Yes | c | c | 767067 | Yes | | Yes | c |
| 1342 | Khairgura | No | Yes | Yes | No | No | No | Yes | No | No | No | No | No | c | a | c | 767067 | Yes | | Yes | c |
| 1343 | Purnapani | No | Yes | Yes | No | No | No | Yes | No | No | No | No | No | a | c | c | 767002 | Yes | | Yes | c |
| 1344 | Bhimdunguri | No | Yes | Yes | No | No | No | Yes | No | No | No | No | No | a | c | c | 767002 | Yes | | Yes | c |
| 1345 | Bagdol | | | | | | | | | | | | | | | | | | | | |
| 1346 | Bandhapali | No | Yes | Yes | No | No | No | Yes | No | No | No | No | No | b | c | c | 767002 | Yes | | Yes | c |
| 1347 | Katapali | No | Yes | Yes | No | No | No | Yes | No | No | No | No | No | a | b | c | 767067 | Yes | | Yes | c |
| 1348 | Thalbandh | No | Yes | Yes | No | No | No | Yes | No | No | No | No | No | a | c | c | 767002 | Yes | | Yes | a |
| 1349 | Mahalei | Yes | Yes | Yes | No | No | No | Yes | No | No | No | No | No | Yes | b | c | 767067 | Yes | Yes | Yes | c |
| 1350 | Nuapali | No | Yes | Yes | No | No | No | Yes | No | No | No | No | No | a | b | c | 767067 | Yes | | Yes | c |
| 1351 | Kuhimunda | No | Yes | Yes | No | No | No | Yes | No | No | No | No | No | a | c | a | 767067 | Yes | | Yes | c |
| 1352 | Mahammadpur | No | Yes | Yes | No | No | No | Yes | No | No | No | No | No | a | b | c | 767067 | b | b | Yes | c |
| 1353 | Sirabahal | Yes | Yes | Yes | No | No | No | Yes | No | No | No | No | No | a | b | c | 767067 | a | a | Yes | c |
| 1354 | Luhurenpali | No | Yes | Yes | No | No | No | Yes | No | No | No | No | No | a | b | c | 767067 | Yes | | Yes | c |
| 1355 | Kharseldunguri | Yes | Yes | Yes | No | No | No | Yes | No | No | No | No | No | a | b | c | 767067 | c | c | Yes | a |
| 1356 | Ghuchepali | No | No | Yes | No | No | No | Yes | No | No | No | No | No | c | a | c | 767029 | Yes | | Yes | c |
| 1357 | Jurlakani | No | No | Yes | No | No | No | Yes | No | No | No | No | No | c | a | c | 767029 | c | c | Yes | c |
| 1358 | Gaibahal | No | Yes | Yes | No | No | Yes | Yes | No | No | No | No | No | c | a | c | 767029 | Yes | | Yes | c |
| 1359 | Sikuan | Yes | Yes | Yes | No | No | Yes | Yes | No | No | No | Yes | No | Yes | c | c | 767029 | Yes | | Yes | c |
| 1360 | Arda | No | Yes | Yes | No | Yes | Yes | Yes | No | No | No | No | No | c | b | c | 767029 | Yes | | Yes | c |
| 1361 | Badbandh | Yes | Yes | Yes | No | No | Yes | Yes | No | No | No | No | No | Yes | b | b | 767029 | Yes | | Yes | b |
| 1362 | Siletkani | No | Yes | Yes | No | No | Yes | Yes | No | No | No | No | No | a | c | c | 767029 | c | c | Yes | c |
| 1363 | Sarasmal | No | Yes | Yes | No | No | Yes | Yes | No | No | No | No | No | a | Yes | c | 767029 | Yes | | Yes | c |
| 1364 | Palaskhand | No | No | Yes | No | No | No | Yes | No | No | No | No | No | a | a | c | 767029 | Yes | | Yes | a |
| 1365 | Apamara | No | Yes | Yes | No | No | Yes | Yes | No | No | No | No | No | a | a | c | 767029 | Yes | | Yes | c |
| 1366 | Pipalpadar | No | Yes | Yes | No | No | Yes | Yes | No | No | No | No | No | a | c | c | 767029 | Yes | | Yes | c |
| 1367 | Dhandamal | No | Yes | Yes | No | No | No | Yes | No | No | No | No | No | Yes | c | c | 767029 | c | c | Yes | c |
| 1368 | Dangarpara | No | Yes | Yes | No | No | No | Yes | No | No | No | No | No | a | c | c | 767029 | Yes | | Yes | c |
| 1369 | Chhatapipal | No | Yes | Yes | No | No | Yes | Yes | No | No | No | No | No | a | c | c | 767029 | Yes | | Yes | a |

If amenities available code -Yes is given
le within the village , the distance range code
for 10+ kms of nearest place where facility is

Village connected to highways,village roads, banks & credit societies (If amenities
range code viz; a for < 5 Kms, b for 5-10 Kms and c for 10+

| Private courier facility | Bus service (Public & Private) | Railway stations | Auto/Modified Autos | Taxis and Vans | Tractors | Cycle-pulled rickshaws(Manual & Machine driven) | Carts driven by animals | Sea /River ferry service | Connected to national highway(NH) | Connected to state highway(SH) | Connected to major district road (MDR) | Connected to others district road | Pucca roads | Kutchcha roads | Name of Village | Serial Number |
|---|---|---|---|---|---|---|---|---|---|---|---|---|---|---|---|---|
| 59 | 60 | 61 | 62 | 63 | 64 | 65 | 66 | 67 | 68 | 69 | 70 | 71 | 72 | 73 | 2 | 1 |
| c | a | c | c | b | c | Yes | Yes | a | a | b | Yes | c | a | Yes | Rengali | 1334 |
| c | Yes | c | Yes | a | Yes | Yes | Yes | c | | c | Yes | c | Yes | Yes | Uparjhar | 1335 |
| c | a | c | c | c | Yes | Yes | Yes | b | b | c | Yes | c | a | Yes | Rugudipali | 1336 |
| c | Yes | c | c | c | c | Yes | Yes | c | | c | Yes | c | a | Yes | Makundpur | 1337 |
| c | a | c | c | c | a | Yes | Yes | b | b | c | Yes | c | a | Yes | Telbali | 1338 |
| c | a | c | c | c | a | Yes | Yes | b | b | c | Yes | c | a | Yes | Hirlimal | 1339 |
| c | b | c | c | c | Yes | Yes | Yes | b | b | c | Yes | c | b | Yes | Jamjharan | 1340 |
| c | Yes | c | c | Yes | c | Yes | Yes | c | | c | Yes | Yes | Yes | Yes | Bandhpara | 1341 |
| c | a | c | c | c | a | Yes | Yes | c | c | c | c | a | a | Yes | Khairgura | 1342 |
| c | a | c | c | c | Yes | Yes | Yes | a | a | c | Yes | c | a | Yes | Purnapani | 1343 |
| c | a | c | c | c | c | Yes | Yes | a | a | c | Yes | c | a | Yes | Bhimdunguri | 1344 |
| | | | | | | | | | | | | | | | Bagdol | 1345 |
| c | a | c | c | c | Yes | Yes | Yes | b | b | c | Yes | c | Yes | Yes | Bandhapali | 1346 |
| c | a | c | b | a | c | Yes | Yes | a | a | a | a | Yes | a | Yes | Katapali | 1347 |
| a | a | c | c | c | c | Yes | Yes | a | a | c | Yes | c | a | Yes | Thalbandh | 1348 |
| c | Yes | c | b | a | Yes | Yes | Yes | c | | c | Yes | c | Yes | Yes | Mahalei | 1349 |
| c | a | c | b | Yes | Yes | Yes | Yes | a | a | b | Yes | c | Yes | Yes | Nuapali | 1350 |
| c | a | c | c | b | c | Yes | Yes | a | a | b | b | a | a | Yes | Kuhimunda | 1351 |
| c | b | b | b | b | a | Yes | Yes | a | a | b | b | c | c | Yes | Mahammadpur | 1352 |
| c | a | b | b | b | Yes | Yes | Yes | a | a | b | b | c | Yes | Yes | Sirabahal | 1353 |
| c | b | b | b | b | a | Yes | Yes | a | a | b | b | c | c | Yes | Luhurenpali | 1354 |
| a | a | a | a | b | c | Yes | c | a | a | b | b | c | c | Yes | Kharseldunguri | 1355 |
| c | Yes | a | a | a | c | Yes | Yes | c | Yes | Yes | Yes | Yes | Yes | Yes | Ghuchepali | 1356 |
| c | a | a | a | a | c | Yes | Yes | c | c | Yes | Yes | Yes | Yes | Yes | Jurlakani | 1357 |
| c | Yes | b | a | a | Yes | Yes | Yes | c | Yes | Yes | Yes | a | Yes | Yes | Gaibahal | 1358 |
| c | c | c | Yes | b | Yes | Yes | Yes | c | | b | b | c | Yes | Yes | Sikuan | 1359 |
| c | Yes | b | b | b | Yes | Yes | Yes | c | c | Yes | Yes | Yes | Yes | Yes | Arda | 1360 |
| b | Yes | c | Yes | b | Yes | Yes | Yes | c | Yes | b | b | b | Yes | Yes | Badbandh | 1361 |
| c | c | c | c | c | Yes | Yes | Yes | a | Yes | c | c | c | Yes | Yes | Siletkani | 1362 |
| c | b | c | c | a | c | Yes | Yes | a | a | a | a | b | Yes | Yes | Sarasmal | 1363 |
| a | a | c | c | b | c | Yes | Yes | a | a | c | c | c | Yes | Yes | Palaskhand | 1364 |
| c | a | c | c | b | Yes | Yes | Yes | a | a | Yes | c | c | c | Yes | Apamara | 1365 |
| c | Yes | c | c | c | c | Yes | Yes | a | a | c | c | c | Yes | Yes | Pipalpadar | 1366 |
| c | Yes | c | c | c | Yes | Yes | Yes | c | | c | c | c | Yes | Yes | Dhandamal | 1367 |
| c | a | c | c | c | c | Yes | Yes | a | a | c | c | c | a | Yes | Dangarpara | 1368 |
| a | Yes | c | c | a | a | Yes | Yes | a | a | c | c | a | Yes | Yes | Chhatapipal | 1369 |

s available code -Yes is given, If not available within the village , the distance - kms of nearest place where facility is available is given).

Availability of miscellaneous facilities (If amenities available code -Yes is gi available within the village , the distance range code viz; a for < 5 Kms, b f and c for 10+ kms of nearest place where facility is available is given).

| Serial Number | Name of Village | Water bounded macadam(WBM) roads | Navigable waterway (river/canal)(NW) | Footpaths (FP) | Commercial & Co-operative Banks | ATM | Agricultural Credit Societies | Self-Help Group (SHG) | Public distribution system (PDS) shop | Mandis / Regular market | Weekly Haat | Agricultural marketing society | Integrated Child Development Scheme (Nutritional Centres) | Anganwadi Centre (Nutritional Centres) | Others (Nutritional Centres) | ASHA (Accredited Social Health Activist) | Community centre with/without TV | Sports Field, | Sports Club / Recreation Centre | Cinema / Video Hall | Public Library | Public Reading Room |
|---|---|---|---|---|---|---|---|---|---|---|---|---|---|---|---|---|---|---|---|---|---|---|
| 1 | 2 | 74 | 75 | 76 | 77 | 78 | 79 | 80 | 81 | 82 | 83 | 84 | 85 | 86 | 87 | 88 | 89 | 90 | 91 | 92 | 93 | 94 |
| 1334 | Rengali | c | a | Yes | c | c | c | Yes | a | a | b | a | a | Yes | a | Yes | a | a | b | a | b | a |
| 1335 | Uparjhar | c | c | Yes | c | c | c | Yes | Yes | b | Yes | a | Yes | Yes | a | Yes | a | Yes | Yes | a | c | b |
| 1336 | Rugudipali | c | b | Yes | c | c | c | Yes | a | a | b | a | a | Yes | a | Yes | Yes | a | a | a | c | a |
| 1337 | Makundpur | b | c | Yes | c | c | c | Yes | a | a | a | a | a | Yes | a | Yes | a | a | a | a | c | b |
| 1338 | Telbali | b | b | Yes | c | c | c | Yes | a | b | b | a | a | Yes | a | Yes | a | a | b | a | c | a |
| 1339 | Hirlimal | c | b | Yes | c | c | c | Yes | a | a | b | a | a | Yes | a | Yes | a | a | a | a | c | a |
| 1340 | Jamjharan | c | b | Yes | c | c | c | Yes | a | b | a | a | a | Yes | a | Yes | Yes | a | a | a | c | b |
| 1341 | Bandhpara | c | c | Yes | c | c | c | Yes | Yes | a | Yes | b | b | Yes | b | Yes | b | Yes | a | a | c | a |
| 1342 | Khairgura | c | c | Yes | c | c | c | Yes | a | b | b | a | a | Yes | a | Yes | a | a | b | a | c | b |
| 1343 | Purnapani | b | a | Yes | c | c | c | Yes | a | a | b | a | a | Yes | a | Yes | Yes | a | b | a | c | a |
| 1344 | Bhimdunguri | c | a | Yes | c | c | c | Yes | a | a | b | a | a | Yes | a | Yes | a | a | a | a | c | b |
| 1345 | Bagdol | | | | | | | | | | | | | | | | | | | | | |
| 1346 | Bandhapali | c | b | Yes | c | c | c | Yes | a | c | b | a | a | Yes | a | Yes | Yes | a | a | a | c | a |
| 1347 | Katapali | c | a | Yes | c | c | c | Yes | a | c | b | a | a | Yes | a | Yes | a | a | b | a | c | c |
| 1348 | Thalbandh | c | a | Yes | c | c | c | Yes | a | b | b | a | a | Yes | a | Yes | a | a | a | a | a | c |
| 1349 | Mahalei | c | c | Yes | c | c | c | Yes | Yes | c | a | b | b | Yes | b | Yes | Yes | b | a | b | b | c |
| 1350 | Nuapali | c | a | Yes | b | b | b | Yes | a | c | a | a | a | Yes | a | Yes | a | Yes | Yes | a | a | b |
| 1351 | Kuhimunda | c | a | Yes | c | c | c | Yes | a | c | b | a | a | Yes | a | Yes | a | a | a | a | b | c |
| 1352 | Mahammadpur | c | a | Yes | b | b | b | Yes | a | c | b | a | a | Yes | a | Yes | a | a | a | a | a | c |
| 1353 | Sirabahal | c | a | Yes | a | a | a | Yes | Yes | b | b | b | b | Yes | b | Yes | Yes | Yes | a | b | b | c |
| 1354 | Luhurenpali | c | a | Yes | a | a | a | Yes | b | b | a | b | b | Yes | b | Yes | b | b | b | b | a | c |
| 1355 | Kharseldunguri | c | a | Yes | b | b | b | Yes | a | c | b | a | a | a | a | b | a | a | a | a | a | b |
| 1356 | Ghuchepali | Yes | c | Yes | a | a | a | Yes | a | c | a | a | a | Yes | a | Yes | a | Yes | a | a | c | b |
| 1357 | Jurlakani | Yes | c | Yes | a | a | a | Yes | a | c | a | a | a | Yes | a | Yes | a | a | a | a | c | c |
| 1358 | Gaibahal | c | c | Yes | a | a | a | Yes | Yes | c | a | a | a | Yes | a | Yes | a | Yes | a | a | c | c |
| 1359 | Sikuan | c | c | Yes | b | b | b | Yes | Yes | c | Yes | a | Yes | Yes | a | Yes | Yes | Yes | Yes | a | c | c |
| 1360 | Arda | Yes | c | Yes | b | b | b | Yes | b | Yes | b | b | b | Yes | b | Yes | Yes | Yes | Yes | b | c | c |
| 1361 | Badbandh | c | c | Yes | b | b | b | Yes | Yes | b | b | a | Yes | Yes | a | Yes | a | Yes | Yes | c | b | c |
| 1362 | Siletkani | c | a | Yes | c | c | c | Yes | a | Yes | b | a | a | Yes | a | Yes | a | Yes | Yes | a | a | c |
| 1363 | Sarasmal | Yes | a | Yes | c | c | c | Yes | Yes | c | a | b | b | Yes | b | Yes | a | b | a | c | b | b |
| 1364 | Palaskhand | Yes | a | Yes | c | c | c | Yes | a | c | b | a | a | Yes | a | Yes | a | a | b | a | a | b |
| 1365 | Apamara | Yes | a | Yes | c | c | Yes | Yes | a | c | b | a | a | Yes | a | Yes | a | a | a | a | b | c |
| 1366 | Pipalpadar | Yes | a | Yes | c | c | c | Yes | a | b | a | a | a | Yes | a | Yes | a | a | a | a | a | c |
| 1367 | Dhandamal | Yes | c | Yes | c | c | c | Yes | Yes | b | a | b | b | Yes | b | Yes | b | b | b | b | a | c |
| 1368 | Dangarpara | Yes | a | Yes | c | c | c | Yes | b | c | b | b | b | Yes | b | Yes | b | b | a | b | b | b |
| 1369 | Chhatapipal | Yes | a | Yes | c | c | Yes | Yes | b | c | b | b | b | Yes | b | Yes | b | b | a | b | a | b |

| iven, If not or 5-10 Kms | | | Availability of electricity (Yes/No) | | | | Nearest Town | | Name of Village | Serial Number |
|---|---|---|---|---|---|---|---|---|---|---|
| Newspaper Supply | Assembly Polling station | Birth & Death Registration Office | Power Supply for Domestic Use (ED) | Power Supply for Agricultural Use (EAG) | Power Supply for Commercial Use (EC) | Power Supply for All Uses (EA) | Name | Distance range code i.e. a for < 5 Kms, b for 5-10 Kms and c for 10+ kms . | | |
| 95 | 96 | 97 | 98 | 99 | 100 | 101 | 102 | 103 | 2 | 1 |
| Yes | a | c | Yes | Yes | Yes | Yes | BALANGIR | c | Rengali | 1334 |
| Yes | Yes | c | Yes | Yes | Yes | Yes | BALANGIR | c | Uparjhar | 1335 |
| Yes | Yes | c | Yes | Yes | Yes | Yes | BALANGIR | c | Rugudipali | 1336 |
| Yes | a | b | Yes | Yes | Yes | Yes | BALANGIR | c | Makundpur | 1337 |
| Yes | a | c | Yes | Yes | Yes | Yes | BALANGIR | c | Telbali | 1338 |
| Yes | Yes | c | Yes | Yes | Yes | Yes | BALANGIR | c | Hirlimal | 1339 |
| Yes | a | a | Yes | Yes | Yes | Yes | BALANGIR | c | Jamjharan | 1340 |
| Yes | Yes | c | Yes | Yes | Yes | Yes | BALANGIR | c | Bandhpara | 1341 |
| Yes | Yes | b | Yes | Yes | Yes | Yes | TUSURA | c | Khairgura | 1342 |
| Yes | Yes | a | Yes | Yes | Yes | Yes | BALANGIR | c | Purnapani | 1343 |
| Yes | a | b | Yes | Yes | Yes | Yes | BALANGIR | c | Bhimdunguri | 1344 |
| | | | | | | | BALANGIR | c | Bagdol | 1345 |
| Yes | Yes | a | Yes | Yes | Yes | Yes | BALANGIR | c | Bandhapali | 1346 |
| Yes | Yes | a | No | No | No | No | BALANGIR | c | Katapali | 1347 |
| Yes | a | c | Yes | Yes | Yes | Yes | BALANGIR | c | Thalbandh | 1348 |
| Yes | Yes | b | No | No | No | No | BALANGIR | c | Mahalei | 1349 |
| Yes | Yes | b | Yes | Yes | Yes | Yes | BALANGIR | c | Nuapali | 1350 |
| Yes | a | a | No | No | No | No | BALANGIR | c | Kuhimunda | 1351 |
| Yes | a | b | Yes | Yes | Yes | Yes | BALANGIR | c | Mahammadpur | 1352 |
| Yes | Yes | a | Yes | Yes | Yes | Yes | BALANGIR | c | Sirabahal | 1353 |
| Yes | b | b | Yes | Yes | Yes | Yes | BALANGIR | c | Luhurenpali | 1354 |
| a | a | b | Yes | Yes | Yes | Yes | BALANGIR | c | Kharseldunguri | 1355 |
| Yes | Yes | b | Yes | No | No | No | BALANGIR | c | Ghuchepali | 1356 |
| Yes | Yes | b | Yes | No | No | No | BALANGIR | c | Jurlakani | 1357 |
| Yes | Yes | b | Yes | Yes | Yes | Yes | BALANGIR | c | Gaibahal | 1358 |
| Yes | Yes | b | Yes | Yes | No | No | BALANGIR | c | Sikuan | 1359 |
| Yes | Yes | b | Yes | Yes | No | No | BALANGIR | c | Arda | 1360 |
| Yes | Yes | b | Yes | Yes | No | No | BALANGIR | c | Badbandh | 1361 |
| Yes | Yes | c | Yes | Yes | Yes | No | BALANGIR | c | Siletkani | 1362 |
| Yes | Yes | c | Yes | Yes | Yes | Yes | BALANGIR | c | Sarasmal | 1363 |
| Yes | Yes | b | Yes | No | No | No | BALANGIR | c | Palaskhand | 1364 |
| Yes | Yes | b | Yes | Yes | Yes | Yes | BALANGIR | c | Apamara | 1365 |
| Yes | Yes | b | Yes | Yes | Yes | Yes | BALANGIR | c | Pipalpadar | 1366 |
| Yes | Yes | b | Yes | Yes | Yes | Yes | BALANGIR | c | Dhandamal | 1367 |
| Yes | Yes | a | Yes | Yes | Yes | Yes | BALANGIR | c | Dangarpara | 1368 |
| Yes | a | c | Yes | Yes | No | No | BALANGIR | c | Chhatapipal | 1369 |

Land Use

| Serial Number | Name of Village | Area under different types of land use ( in hectares rounded up to one decimal place) | | | | | | | | | | |
|---|---|---|---|---|---|---|---|---|---|---|---|---|
| | | Forests | Area under Non-agricultural Uses | Barren and Un-cultivable land | Permanent Pastures and Other Grazing Lands | Land Under Miscellaneous Tree Crops etc. | Culturable Waste Land | Fallow lands other than current fallows | Current Fallows | Net Area Sown | Total Irrigated Land Area | Total Un-irrigated Land Area |
| 1 | 2 | 104 | 105 | 106 | 107 | 108 | 109 | 110 | 111 | 112 | 113 | 114 |
| 1334 | Rengali | 94.3 | 4 | 0.2 | 32.5 | 0 | 3.9 | 0 | 0 | 0 | 0 | 0 |
| 1335 | Uparjhar | 157 | 11.9 | 0 | 55.4 | 0 | 9.9 | 42.2 | 0 | 388.6 | 46.3 | 342.3 |
| 1336 | Rugudipali | 147.2 | 21.6 | 21.7 | 118.2 | 0 | 25 | 275.2 | 0 | 0 | 0 | 0 |
| 1337 | Makundpur | 99.7 | 5.7 | 2.9 | 24.6 | 0 | 3.1 | 0 | 0 | 60.1 | 0 | 60.1 |
| 1338 | Telbali | 35.4 | 7.9 | 0.1 | 20.6 | 0 | 4.9 | 0 | 0 | 139.1 | 0 | 139.1 |
| 1339 | Hirlimal | 11.4 | 6.7 | 0 | 6.5 | 0 | 2.6 | 6.6 | 0 | 125.1 | 0 | 125.1 |
| 1340 | Jamjharan | 38.5 | 4.9 | 1.2 | 34.7 | 0 | 3.8 | 0 | 0 | 177.9 | 0 | 177.9 |
| 1341 | Bandhpara | 14 | 4.8 | 0 | 15.8 | 1.7 | 6 | 0 | 0 | 56.7 | 0 | 56.7 |
| 1342 | Khairgura | 64.5 | 7.7 | 10.2 | 6.9 | 0.2 | 3.1 | 2.4 | 4.4 | 202.5 | 38.5 | 163.9 |
| 1343 | Purnapani | 92.8 | 9.1 | 0.3 | 18.6 | 0 | 3.6 | 46.6 | 0 | 134 | 0 | 134 |
| 1344 | Bhimdunguri | 53 | 4.5 | 0.6 | 16.6 | 0 | 1.4 | 4.5 | 0 | 112.4 | 0 | 112.4 |
| 1345 | Bagdol | 0 | 0 | 0 | 0 | 0 | 0 | 0 | 92 | 0 | 0 | 0 |
| 1346 | Bandhapali | 140.8 | 7.4 | 2.1 | 32.1 | 0 | 3.3 | 4 | 0 | 199.4 | 0 | 199.4 |
| 1347 | Katapali | 5.8 | 1.8 | 0 | 11.6 | 0 | 1.8 | 8.8 | 0.9 | 61.3 | 0 | 61.3 |
| 1348 | Thalbandh | 39.8 | 2.9 | 0.6 | 12.6 | 0 | 3 | 5.6 | 0 | 105.5 | 0 | 105.5 |
| 1349 | Mahalei | 19.8 | 5.7 | 0.2 | 25.7 | 0 | 7.5 | 8.9 | 0 | 210.2 | 0 | 210.2 |
| 1350 | Nuapali | 42.6 | 9.5 | 2.2 | 22.2 | 0 | 18.4 | 0 | 0 | 294.2 | 0 | 294.2 |
| 1351 | Kuhimunda | 4.9 | 2.9 | 0 | 3.3 | 0 | 4.1 | 4.5 | 0.2 | 46 | 0 | 46 |
| 1352 | Mahammadpur | 52 | 1 | 0.1 | 15.4 | 0 | 1.2 | 4.9 | 0 | 40.5 | 0 | 40.5 |
| 1353 | Sirabahal | 120 | 8.3 | 1.5 | 30.7 | 0 | 17.4 | 0 | 0 | 221 | 25 | 196 |
| 1354 | Luhurenpali | 51.8 | 2 | 0 | 16.6 | 0 | 7.8 | 8 | 0.2 | 81.6 | 0 | 81.6 |
| 1355 | Kharseldunguri | 34 | 0.7 | 2.4 | 22.6 | 0 | 40.2 | 0 | 0 | 0 | 0 | 0 |
| 1356 | Ghuchepali | 51 | 9.3 | 0.2 | 12.4 | 0 | 12.1 | 0 | 0 | 177.1 | 0 | 177.1 |
| 1357 | Jurlakani | 29.6 | 3.9 | 0.2 | 27.5 | 0 | 3.1 | 0 | 0 | 127.7 | 0 | 127.7 |
| 1358 | Gaibahal | 56.7 | 4.9 | 0.6 | 31.5 | 0 | 27.4 | 0 | 0 | 218.9 | 0 | 218.9 |
| 1359 | Sikuan | 45.6 | 8.3 | 0 | 25 | 0 | 2 | 0 | 0 | 351.2 | 48.9 | 302.2 |
| 1360 | Arda | 1.6 | 15.2 | 0 | 11.8 | 0 | 28.1 | 26.6 | 0 | 297.6 | 0 | 297.6 |
| 1361 | Badbandh | 0 | 50.2 | 33.5 | 16.7 | 16.7 | 16.7 | 16.7 | 10 | 167.3 | 0 | 167.3 |
| 1362 | Siletkani | 18.7 | 11.2 | 7.5 | 18.7 | 3.7 | 3.7 | 7.5 | 3.7 | 93.3 | 0 | 93.3 |
| 1363 | Sarasmal | 35.4 | 6.5 | 0 | 9.8 | 0.2 | 16.8 | 0 | 0 | 200.3 | 0 | 200.3 |
| 1364 | Palaskhand | 43.5 | 5.8 | 0 | 13.7 | 0.4 | 0 | 0 | 0 | 149.6 | 0 | 149.6 |
| 1365 | Apamara | 21.2 | 6.5 | 0 | 11.5 | 1 | 15.4 | 0 | 0 | 187.4 | 16 | 171.4 |
| 1366 | Pipalpadar | 8.1 | 6.4 | 0 | 22.4 | 0.1 | 4.9 | 0 | 0.6 | 139.5 | 20.6 | 118.9 |
| 1367 | Dhandamal | 73 | 9.4 | 0 | 64.1 | 0.9 | 3.9 | 0 | 0 | 259.6 | 22.4 | 237.2 |
| 1368 | Dangarpara | 34.4 | 9 | 0 | 35.4 | 0 | 17.3 | 0 | 0 | 153.9 | 45.7 | 108.2 |
| 1369 | Chhatapipal | 39.6 | 7.8 | 0 | 17.3 | 1.8 | 9.8 | 0 | 0.3 | 84.4 | 0 | 84.4 |

| Area irrigated by source (in hectare). | | | | | Name of three most important commodities manufactured | | | Name of Village | Serial Number |
|---|---|---|---|---|---|---|---|---|---|
| Canals ( C ) | Wells/Tube-wells(W/TW) | Tanks/Lakes(T/L) | Water Falls(WF) | Others(O) | First | Second | Third | | |
| 115 | 116 | 117 | 118 | 119 | 120 | 121 | 122 | 2 | 1 |
| 0 | 0 | 0 | 0 | 0 | | | | Rengali | 1334 |
| 0 | 0 | 46.3 | 0 | 0 | | | | Uparjhar | 1335 |
| 0 | 0 | 0 | 0 | 0 | | | | Rugudipali | 1336 |
| 0 | 0 | 0 | 0 | 0 | | | | Makundpur | 1337 |
| 0 | 0 | 0 | 0 | 0 | | | | Telbali | 1338 |
| 0 | 0 | 0 | 0 | 0 | | | | Hirlimal | 1339 |
| 0 | 0 | 0 | 0 | 0 | | | | Jamjharan | 1340 |
| 0 | 0 | 0 | 0 | 0 | | | | Bandhpara | 1341 |
| 0 | 0 | 0 | 0 | 38.5 | | | | Khairgura | 1342 |
| 0 | 0 | 0 | 0 | 0 | | | | Purnapani | 1343 |
| 0 | 0 | 0 | 0 | 0 | | | | Bhimdunguri | 1344 |
| 0 | 0 | 0 | 0 | 0 | | | | Bagdol | 1345 |
| 0 | 0 | 0 | 0 | 0 | | | | Bandhapali | 1346 |
| 0 | 0 | 0 | 0 | 0 | | | | Katapali | 1347 |
| 0 | 0 | 0 | 0 | 0 | | | | Thalbandh | 1348 |
| 0 | 0 | 0 | 0 | 0 | | | | Mahalei | 1349 |
| 0 | 0 | 0 | 0 | 0 | | | | Nuapali | 1350 |
| 0 | 0 | 0 | 0 | 0 | | | | Kuhimunda | 1351 |
| 0 | 0 | 0 | 0 | 0 | | | | Mahammadpur | 1352 |
| 25 | 0 | 0 | 0 | 0 | | | | Sirabahal | 1353 |
| 0 | 0 | 0 | 0 | 0 | | | | Luhurenpali | 1354 |
| 0 | 0 | 0 | 0 | 0 | | | | Kharseldunguri | 1355 |
| 0 | 0 | 0 | 0 | 0 | | | | Ghuchepali | 1356 |
| 0 | 0 | 0 | 0 | 0 | | | | Jurlakani | 1357 |
| 0 | 0 | 0 | 0 | 0 | | | | Gaibahal | 1358 |
| 48.9 | 0 | 0 | 0 | 0 | | | | Sikuan | 1359 |
| 0 | 0 | 0 | 0 | 0 | | | | Arda | 1360 |
| 0 | 0 | 0 | 0 | 0 | | | | Badbandh | 1361 |
| 0 | 0 | 0 | 0 | 0 | | | | Siletkani | 1362 |
| 0 | 0 | 0 | 0 | 0 | | | | Sarasmal | 1363 |
| 0 | 0 | 0 | 0 | 0 | | | | Palaskhand | 1364 |
| 16 | 0 | 0 | 0 | 0 | | | | Apamara | 1365 |
| 20.6 | 0 | 0 | 0 | 0 | | | | Pipalpadar | 1366 |
| 22.4 | 0 | 0 | 0 | 0 | | | | Dhandamal | 1367 |
| 45.7 | 0 | 0 | 0 | 0 | | | | Dangarpara | 1368 |
| 0 | 0 | 0 | 0 | 0 | | | | Chhatapipal | 1369 |

| Sr.No. | Name village | Location code no. | Total area of the village ( in hectares rounded up to one decimal place) | Total population ( 2011 census ) | Number of households (2011 census) | Number of educational amenities available. (I the village , the distance range code viz; a fc Kms and c for 10+ kms of nearest place where is given). | | | | | | | | |
|---|---|---|---|---|---|---|---|---|---|---|---|---|---|---|
| | | | | | | Pre-Primary school (PP) | Primary school (P) | Middle school (M) | Secondary School (S) | Senior Secondary school (SS) | Degree college of arts science & commerce (ASC) | Engineering college(EC) | Medical college (MC) | Management institute (MI) |
| 1 | 2 | 3 | 4 | 5 | 6 | 7 | 8 | 9 | 10 | 11 | 12 | 13 | 14 | 15 |
| 1370 | Bandhpara | 420360 | 308 | 857 | 218 | b | 1 a | a | b | c | c | c | c | |
| 1371 | Bilaspur | 420361 | 486 | 905 | 216 | a | 1 | 1 a | c | c | c | c | c | |
| 1372 | Ghatul | 420362 | 176 | 336 | 91 | a | 1 a | a | c | c | c | c | c | |
| 1373 | Singamunda | 420363 | 166 | 623 | 162 | b | 1 | 1 | 1 c | c | c | c | c | |
| 1374 | Amghat | 420364 | 329 | 496 | 119 | a | 1 a | a | c | c | c | c | c | |
| 1375 | Bhalukund | 420365 | 407 | 494 | 141 | c | 1 a | b | c | c | c | c | c | |
| 1376 | Gambharimal | 420366 | 374 | 872 | 239 | c | 1 | 1 a | c | c | c | c | c | |
| 1377 | Bankiamunda | 420367 | 763 | 744 | 184 | b | 1 b | b | c | c | c | c | c | |
| 1378 | Ghatuldunguri | 420368 | 712 | 421 | 91 | a | 1 a | a | c | c | c | c | c | |
| 1379 | Dumerjor | 420369 | 1315 | 681 | 150 | c | 1 | 1 b | c | c | c | c | b | |
| 1380 | Jhinkermal | 420370 | 302 | 751 | 174 | c | 1 | 1 | 1 c | c | c | c | c | |
| 1381 | Dahimal | 420371 | 299 | 518 | 118 | c | 1 | 1 a | c | c | c | c | c | |
| 1382 | Rugudipali | 420372 | 452 | 743 | 189 | c | 1 | 1 a | | 1 c | c | c | c | |
| 1383 | Landapathar | 420373 | 1051 | 1517 | 390 | c | 3 | 2 | 1 c | c | c | c | c | |
| 1384 | Chormara | 420374 | 370 | 964 | 260 | c | 1 a | a | b | c | c | c | c | |
| 1385 | Kanakpur | 420375 | 123 | 359 | 96 | c | 1 a | a | b | c | c | c | c | |
| 1386 | Karuanjhar | 420376 | 490 | 1164 | 328 | 1 | 1 | 1 | 1 c | c | c | c | c | |
| 1387 | Banjibahal | 420377 | 124 | 269 | 78 | b | 1 a | a | a | b | c | c | c | |
| 1388 | Gailpita | 420378 | 83 | 275 | 75 | c | 1 a | b | b | c | c | c | c | |
| 1389 | Mursing | 420379 | 1036 | 2257 | 619 | c | 3 | a | | 1 b | c | c | c | |
| 1390 | Kuturla | 420380 | 381 | 1196 | 315 | 1 | 1 | 1 | 1 | 1 | 1 c | c | c | |
| 1391 | Bahali | 420381 | 440 | 824 | 225 | a | 1 b | a | a | b | c | | c | |
| 1392 | Naikensira | 420382 | 374 | 1207 | 301 | b | 2 | 1 b | b | b | c | c | c | |
| 1393 | Hatisara | 420384 | 275 | 1245 | 333 | a | 1 | 1 a | a | a | c | c | b | |
| 1394 | Sarasbahal | 420385 | 269 | 651 | 165 | a | 1 | 1 a | a | a | c | c | c | |
| 1395 | Kachharpali | 420386 | 444 | 2859 | 738 | a | 1 a | a | a | a | c | c | c | |
| 1396 | Deogaon | 420387 | 246 | 2138 | 512 | 1 | 4 | 2 | 2 | 2 | 2 c | c | c | |
| 1397 | Sagarpali | 420388 | 251 | 825 | 203 | a | 1 b | a | c | c | c | c | c | |
| 1398 | Udar | 420389 | 360 | 1149 | 288 | | 1 | 1 a | b | c | c | c | c | |
| 1399 | Chandrapur | 420390 | 155 | 784 | 196 | 1 | 2 a | a | a | a | c | c | c | |
| 1400 | Jarasingha | 420391 | 472 | 2548 | 617 | 2 | 5 | 2 | 1 | 1 | 1 c | c | c | |
| 1401 | Badadunguripali | 420392 | 135 | 487 | 130 | a | 1 | 1 a | a | a | c | c | c | |
| 1402 | Barkani | 420393 | 242 | 1284 | 309 | | 1 | 1 a | a | a | c | c | c | |
| 1403 | Kuliabahal | 420394 | 427 | 1131 | 297 | 1 | 2 a | a | a | a | c | c | c | |
| 1404 | Babijor | 420395 | 486 | 862 | 232 | | 1 | 1 b | b | a | c | c | c | |
| 1405 | Pandel | 420396 | 322 | 788 | 188 | b | 1 a | b | b | b | c | c | c | |

f not available within
or < 5 Kms, b for 5-10
e facility is available

Number of Medical Amenities available. (If not available within the village , the distance range code viz; a for < 5 Kms, b for 5-10 Kms and c for 10+ kms of nearest place where facility is available is given).

Number of Non-Government Medical Amenities available.

| Polytechnic (Pt) | Vocational training school /ITI | Non-formal training centre (NFTC) | Special school for disabled (SSD) | Others (specify) | Community health centre (CHC) | Primary health centre (PHC) | Primary health sub centre (PHS) | Maternity and child welfare centre (MCW) | T.B. clinic (TBC) | Hospital-allopathic (HA) | Hospital-alternative medicine (HO) | Dispensary (D) | Veterinary hospital (VH) | Mobile health clinic (MHC) | Family welfare centre (FWC) | Charitable non Govt. hospital/Nursing home. | Medical practitioner with MBBS Degree | Medical practitioner with other degree | Medical practitioner with no degree | Traditional practitioner and faith healer . | Medicine Shop | Others | Name of Village | Serial Number |
|---|---|---|---|---|---|---|---|---|---|---|---|---|---|---|---|---|---|---|---|---|---|---|---|---|
| 16 | 17 | 18 | 19 | 20 | 21 | 22 | 23 | 24 | 25 | 26 | 27 | 28 | 29 | 30 | 31 | 32 | 33 | 34 | 35 | 36 | 37 | 38 | 2 | 1 |
| c | c | c | c | | c | c | 1 c | b | c | a | c | c | | 1 c | | 0 | 0 | 0 | 0 | 0 | 3 | 0 | Bandhpara | 1370 |
| c | c | | c | | c | c a | c | c | c | c | c | c | c | c | | 0 | 0 | 0 | 0 | 0 | 0 | 0 | Bilaspur | 1371 |
| | | | | | c | a a | c | c | c | b | c | c | c | c | | 0 | 0 | 0 | 0 | 0 | 0 | 0 | Ghatul | 1372 |
| | c | | | | c | b | 1 c | c | c | c | c | c | c | c | | 0 | 0 | 0 | 0 | 0 | 3 | 0 | Singamunda | 1373 |
| | c | | | | c | b c | c | b | c | c | c | c | c | c | | 0 | 0 | 0 | 0 | 0 | 0 | 0 | Amghat | 1374 |
| c | c | c | c | | c | b c | c | c | c | c | c | c | c | c | | 0 | 0 | 0 | 0 | 0 | 0 | 0 | Bhalukund | 1375 |
| c | c | c | c | | c | b a | c | b | c | c | c | c | c | c | | 0 | 0 | 0 | 0 | 0 | 0 | 0 | Gambharimal | 1376 |
| | c | | | | c | a a | c | c | c | c | c | c | c | c | | 0 | 0 | 0 | 0 | 0 | 0 | 0 | Bankiamunda | 1377 |
| | c | | c | | c | b a | c | c | c | c | c | c | c | c | | 0 | 0 | 0 | 0 | 0 | 0 | 0 | Ghatuldunguri | 1378 |
| | | | | | c | a a | c | c | c | c | c | c | c | c | | 0 | 0 | 0 | 0 | 0 | 0 | 0 | Dumerjor | 1379 |
| | c | | | | c | b c | c | c | c | c | c | c | c | c | | 0 | 0 | 0 | 0 | 0 | 0 | 0 | Jhinkermal | 1380 |
| | | c | | | c | a c | c | b | c | c | c | c | c | c | | 0 | 0 | 0 | 0 | 0 | 0 | 0 | Dahimal | 1381 |
| | c | | | | c | b | 1 c | c | c | c | c | c | c | c | | 0 | 0 | 0 | 0 | 0 | 3 | 0 | Rugudipali | 1382 |
| | c | | | | c | b a | c | b | c | c | c | c | c | c | | 0 | 0 | 0 | 0 | 0 | 0 | 0 | Landapathar | 1383 |
| | c | c | c | | c | b c | c | b | c | c | c | c | c | c | | 0 | 0 | 0 | 0 | 0 | 0 | 0 | Chormara | 1384 |
| | c | c | c | | c | b c | c | b | c | c | c | c | c | c | | 0 | 0 | 0 | 0 | 0 | 0 | 0 | Kanakpur | 1385 |
| | | | | | c | c a | c | a | c | c | c | c | c | b | | 0 | 0 | 0 | 0 | 0 | 0 | 0 | Karuanjhar | 1386 |
| c | | | | | c | b a | c | a | c | c | c | c | c | c | | 0 | 0 | 0 | 0 | 0 | 0 | 0 | Banjibahal | 1387 |
| | | | | | c | b c | c | a | c | b | c | c | c | c | | 0 | 0 | 0 | 0 | 0 | 0 | 0 | Gailpita | 1388 |
| c | c | | | | c | a c | c | b | c | c | c | c | c | b | | 0 | 0 | 0 | 0 | 0 | 0 | 0 | Mursing | 1389 |
| c | c | c | c | | c | a | 1 c | a | c | b | c | c | c | b | | 0 | 0 | 0 | 0 | 0 | 3 | 0 | Kuturla | 1390 |
| a | c | b | c | | c | b c | c | b | c | c | c | c | c | c | | 0 | 0 | 0 | 0 | 0 | 0 | 0 | Bahali | 1391 |
| c | b | c | c | | c | c c | c | a | c | c | b | c | c | c | | 0 | 0 | 0 | 0 | 0 | 0 | 0 | Naikensira | 1392 |
| | b | c | c | | c | a a | c | b | c | b | c | c | c | c | | 0 | 0 | 0 | 0 | 0 | 0 | 0 | Hatisara | 1393 |
| c | c | c | b | | c | a a | c | a | c | b | c | c | c | c | | 0 | 0 | 0 | 0 | 0 | 0 | 0 | Sarasbahal | 1394 |
| b | | | b | | c | a c | c | b | c | b | c | c | c | c | | 0 | 0 | 0 | 0 | 0 | 0 | 0 | Kachharpali | 1395 |
| | 1 | | b | | c | 1 | 1 c | b | c | b | c | c | c | c | | 0 | 0 | 0 | 0 | 0 | 2 | 0 | Deogaon | 1396 |
| | | | | | c | b b | c | c | c | b | c | c | c | c | | 0 | 0 | 0 | 0 | 0 | 0 | 0 | Sagarpali | 1397 |
| | c | | b | | c | b | 1 c | b | c | b | c | c | c | c | | 0 | 0 | 0 | 0 | 0 | 3 | 0 | Udar | 1398 |
| c | a | c | b | | c | b c | c | b | c | c | c | c | c | c | | 0 | 0 | 0 | 0 | 0 | 0 | 0 | Chandrapur | 1399 |
| | 1 | 2 c | a | | c | c | 1 c | a | c | b | c | c | c | c | | 0 | 0 | 0 | 0 | 0 | 3 | 0 | Jarasingha | 1400 |
| c | c | c | a | | c | c b | c | b | c | b | c | c | c | c | | 0 | 0 | 0 | 0 | 0 | 0 | 0 | Badadunguripali | 1401 |
| | 1 a | c | b | | c | a b | c | c | c | c | c | c | c | c | | 0 | 0 | 0 | 0 | 0 | 0 | 0 | Barkani | 1402 |
| | c | | a | | c | c c | c | b | c | b | c | c | c | c | | 0 | 0 | 0 | 0 | 0 | 0 | 0 | Kuliabahal | 1403 |
| | c | | c | | c | a b | c | a | c | b | c | c | c | c | | 0 | 0 | 0 | 0 | 0 | 0 | 0 | Babijor | 1404 |
| | c | | b | | c | b c | c | a | c | c | c | c | c | c | | 0 | 0 | 0 | 0 | 0 | 0 | 0 | Pandel | 1405 |

| Serial Number | Name of Village | Availability of drinking water - Yes / No | | | | | | | | Availability of toilet & others Yes / No | | | | Communication and transport facilities (l except for Village Pin Code ,If not availabl viz; a for < 5 Kms, b for 5-10 Kms and c f available is given). | | | | | | | |
|---|---|---|---|---|---|---|---|---|---|---|---|---|---|---|---|---|---|---|---|---|---|
| | | Tap water (Treated/Untreated) | Well water (Covered / Uncovered well) | Hand Pump | Tube wells / Bore well | Spring | River / Canal | Tank / Pond / Lake | Others | Community toilet including bath. | Community toilet excluding bath. | Rural sanitary mart or sanitary hardware outlet available near the village. | Community bio- gas or recycle of waste for productive use. | Post office(PO) | Sub post office (SPO) | Post & Telegraph office (P&TO) | Village Pin Code | Telephones (Land lines) | Public call office (PCO) | Mobile phone coverage | Internet cafes/ Common service centre (CSC) |
| 1 | 2 | 39 | 40 | 41 | 42 | 43 | 44 | 45 | 46 | 47 | 48 | 49 | 50 | 51 | 52 | 53 | 54 | 55 | 56 | 57 | 58 |
| 1370 | Bandhpara | No | Yes | Yes | No | No | No | Yes | No | No | No | No | No | Yes | a | c | 767029 | Yes | | Yes | c |
| 1371 | Bilaspur | No | Yes | Yes | No | No | No | Yes | No | No | No | No | No | a | c | c | 767029 | Yes | | Yes | c |
| 1372 | Ghatul | No | Yes | Yes | No | No | Yes | Yes | No | No | No | No | No | a | c | c | 767029 | c | c | Yes | a |
| 1373 | Singamunda | No | Yes | Yes | No | No | Yes | Yes | No | No | No | No | No | b | c | c | 767029 | c | c | Yes | b |
| 1374 | Amghat | No | Yes | Yes | No | No | Yes | Yes | No | No | No | No | No | b | c | c | 767029 | c | c | c | b |
| 1375 | Bhalukund | No | Yes | Yes | No | No | No | Yes | No | No | No | No | No | a | b | c | 767029 | Yes | | Yes | c |
| 1376 | Gambharimal | No | Yes | Yes | No | No | No | Yes | No | No | No | No | No | a | c | c | 767029 | Yes | | Yes | c |
| 1377 | Bankiamunda | No | Yes | Yes | No | No | No | Yes | No | No | No | No | No | b | c | c | 767029 | Yes | | Yes | c |
| 1378 | Ghatuldunguri | No | Yes | Yes | No | No | No | Yes | No | No | No | No | No | a | c | c | 767029 | a | a | Yes | a |
| 1379 | Dumerjor | No | Yes | Yes | No | No | No | Yes | No | No | No | No | No | b | c | c | 767029 | c | c | Yes | c |
| 1380 | Jhinkermal | No | Yes | Yes | No | No | No | Yes | No | No | No | No | No | b | c | c | 767029 | Yes | | Yes | c |
| 1381 | Dahimal | No | Yes | Yes | No | No | No | Yes | No | No | No | No | No | a | c | c | 767029 | c | c | Yes | c |
| 1382 | Rugudipali | Yes | Yes | Yes | No | No | No | Yes | No | No | No | No | No | a | c | c | 767029 | Yes | | Yes | c |
| 1383 | Landapathar | No | Yes | Yes | No | No | No | Yes | No | No | No | No | No | Yes | c | c | 767029 | Yes | | Yes | c |
| 1384 | Chormara | No | Yes | Yes | No | No | No | Yes | No | No | No | No | No | b | a | c | 767029 | c | c | Yes | c |
| 1385 | Kanakpur | No | Yes | Yes | No | No | No | Yes | No | No | No | No | No | b | a | c | 767029 | c | c | Yes | c |
| 1386 | Karuanjhar | No | Yes | Yes | No | No | No | Yes | No | No | No | No | No | a | c | c | 767029 | Yes | | Yes | c |
| 1387 | Banjibahal | No | Yes | Yes | No | No | No | Yes | No | No | No | No | No | a | c | c | 767029 | c | c | Yes | c |
| 1388 | Gailpita | No | Yes | Yes | No | No | No | Yes | No | No | No | No | No | c | b | c | 767029 | Yes | | Yes | c |
| 1389 | Mursing | Yes | Yes | Yes | No | No | Yes | Yes | No | No | No | Yes | No | Yes | b | b | 767029 | Yes | | Yes | b |
| 1390 | Kuturla | Yes | Yes | Yes | No | No | Yes | Yes | No | No | No | No | No | c | a | b | 767029 | Yes | | Yes | b |
| 1391 | Bahali | No | Yes | Yes | No | No | No | Yes | No | No | No | Yes | No | a | b | c | 767029 | Yes | | Yes | b |
| 1392 | Naikensira | No | Yes | Yes | No | No | No | Yes | No | No | No | No | No | b | b | b | 767029 | c | c | Yes | a |
| 1393 | Hatisara | Yes | Yes | Yes | No | No | Yes | Yes | No | No | No | No | No | a | a | a | 767029 | a | a | Yes | a |
| 1394 | Sarasbahal | No | Yes | Yes | No | No | No | Yes | No | No | No | Yes | No | a | a | a | 767029 | c | Yes | Yes | a |
| 1395 | Kachharpali | No | Yes | Yes | No | No | Yes | Yes | No | No | No | No | No | c | a | c | 767029 | Yes | | Yes | a |
| 1396 | Deogaon | No | Yes | Yes | No | No | Yes | Yes | No | No | No | No | No | c | Yes | c | 767029 | Yes | Yes | Yes | Yes |
| 1397 | Sagarpali | No | Yes | Yes | No | No | No | Yes | Yes | No | No | No | No | c | a | c | 767029 | Yes | | Yes | c |
| 1398 | Udar | Yes | Yes | Yes | No | No | No | Yes | No | No | No | No | No | Yes | b | b | 767067 | Yes | | Yes | c |
| 1399 | Chandrapur | No | Yes | Yes | No | No | Yes | Yes | No | No | No | No | No | a | a | c | 767067 | Yes | Yes | Yes | c |
| 1400 | Jarasingha | No | Yes | Yes | No | No | Yes | Yes | No | No | No | No | No | Yes | c | c | 767067 | Yes | Yes | Yes | b |
| 1401 | Badadunguripali | No | Yes | Yes | No | No | No | Yes | No | No | No | No | No | a | a | c | 767067 | c | c | Yes | c |
| 1402 | Barkani | No | Yes | Yes | No | No | Yes | Yes | No | No | No | No | No | a | a | c | 767067 | Yes | | Yes | c |
| 1403 | Kuliabahal | No | No | Yes | No | No | No | Yes | No | No | No | No | No | a | a | c | 767067 | Yes | | Yes | c |
| 1404 | Babijor | Yes | Yes | Yes | No | No | No | Yes | No | No | No | No | No | a | b | c | 767067 | Yes | | Yes | c |
| 1405 | Pandel | No | Yes | Yes | No | No | No | Yes | No | No | No | No | No | a | b | c | 767067 | Yes | Yes | Yes | b |

If amenities available code -Yes is given
le within the village , the distance range code
for 10+ kms of nearest place where facility is

Village connected to highways,village roads, banks & credit societies (If amenities
range code viz; a for < 5 Kms, b for 5-10 Kms and c for 10+

| Private courier facility | Bus service (Public & Private) | Railway stations | Auto/Modified Autos | Taxis and Vans | Tractors | Cycle-pulled rickshaws(Manual & Machine driven) | Carts driven by animals | Sea /River ferry service | Connected to national highway(NH) | Connected to state highway(SH) | Connected to major district road (MDR) | Connected to others district road | Pucca roads | Kutchcha roads | Name of Village | Serial Number |
|---|---|---|---|---|---|---|---|---|---|---|---|---|---|---|---|---|
| 59 | 60 | 61 | 62 | 63 | 64 | 65 | 66 | 67 | 68 | 69 | 70 | 71 | 72 | 73 | 2 | 1 |
| c | a | c | c | c | Yes | Yes | Yes | c | | c | c | a | a | Yes | Bandhpara | 1370 |
| c | Yes | c | c | c | Yes | Yes | Yes | a | a | c | c | c | Yes | Yes | Bilaspur | 1371 |
| a | a | c | c | a | a | Yes | Yes | a | a | a | a | a | c | Yes | Ghatul | 1372 |
| b | Yes | c | c | b | Yes | Yes | Yes | b | b | b | b | Yes | c | Yes | Singamunda | 1373 |
| b | a | c | c | b | a | Yes | Yes | b | b | b | b | a | c | Yes | Amghat | 1374 |
| c | Yes | c | c | b | b | Yes | Yes | a | a | b | b | c | Yes | Yes | Bhalukund | 1375 |
| c | Yes | c | c | c | c | Yes | Yes | a | a | c | c | c | Yes | Yes | Gambharimal | 1376 |
| c | b | c | c | c | a | Yes | Yes | b | b | c | c | Yes | Yes | Yes | Bankiamunda | 1377 |
| a | a | c | c | a | c | Yes | Yes | a | a | c | c | a | Yes | Yes | Ghatuldunguri | 1378 |
| c | c | c | c | c | b | Yes | Yes | b | b | c | c | Yes | Yes | Yes | Dumerjor | 1379 |
| c | c | c | c | c | b | Yes | Yes | b | b | c | c | Yes | b | Yes | Jhinkermal | 1380 |
| c | c | c | c | c | a | Yes | Yes | a | a | c | c | Yes | a | Yes | Dahimal | 1381 |
| c | c | c | c | c | a | Yes | Yes | a | a | c | c | Yes | Yes | Yes | Rugudipali | 1382 |
| c | c | c | Yes | c | Yes | Yes | Yes | c | | c | c | Yes | Yes | Yes | Landapathar | 1383 |
| c | b | c | c | c | Yes | Yes | Yes | b | b | c | c | c | c | Yes | Chormara | 1384 |
| c | b | c | c | c | c | Yes | Yes | b | b | c | c | c | Yes | Yes | Kanakpur | 1385 |
| c | c | c | c | c | Yes | Yes | Yes | a | Yes | c | c | c | Yes | Yes | Karuanjhar | 1386 |
| c | Yes | c | c | a | c | Yes | Yes | a | a | a | a | Yes | Yes | Yes | Banjibahal | 1387 |
| c | b | b | c | b | c | Yes | Yes | c | c | c | c | a | a | Yes | Gailpita | 1388 |
| Yes | Yes | b | Yes | Yes | Yes | Yes | Yes | c | | b | Yes | c | Yes | Yes | Mursing | 1389 |
| b | Yes | b | Yes | Yes | Yes | Yes | Yes | c | c | c | Yes | c | Yes | Yes | Kuturla | 1390 |
| b | a | b | b | a | Yes | Yes | Yes | a | a | c | c | a | Yes | Yes | Bahali | 1391 |
| a | a | b | a | Yes | Yes | Yes | Yes | b | b | c | c | c | Yes | Yes | Naikensira | 1392 |
| a | a | b | a | Yes | Yes | Yes | Yes | a | a | c | c | c | Yes | Yes | Hatisara | 1393 |
| a | Yes | b | Yes | Yes | Yes | Yes | Yes | a | Yes | c | c | Yes | Yes | Yes | Sarasbahal | 1394 |
| Yes | Yes | a | Yes | Yes | Yes | Yes | Yes | c | Yes | Yes | Yes | Yes | Yes | Yes | Kachharpali | 1395 |
| Yes | Yes | Yes | Yes | Yes | Yes | Yes | Yes | c | Yes | Yes | Yes | Yes | Yes | Yes | Deogaon | 1396 |
| c | Yes | a | a | a | Yes | Yes | Yes | c | Yes | Yes | Yes | Yes | Yes | Yes | Sagarpali | 1397 |
| c | a | a | a | a | Yes | Yes | Yes | c | | c | c | b | Yes | Yes | Udar | 1398 |
| c | Yes | c | c | c | a | Yes | Yes | a | a | c | Yes | Yes | Yes | Yes | Chandrapur | 1399 |
| Yes | Yes | a | Yes | c | Yes | Yes | Yes | c | | c | Yes | Yes | Yes | Yes | Jarasingha | 1400 |
| c | c | b | c | c | c | Yes | Yes | a | a | c | c | b | Yes | Yes | Badadunguripali | 1401 |
| c | c | c | c | c | Yes | Yes | Yes | a | a | c | Yes | Yes | Yes | Yes | Barkani | 1402 |
| c | c | b | c | c | Yes | Yes | Yes | a | a | c | c | b | a | Yes | Kuliabahal | 1403 |
| c | b | b | b | b | Yes | Yes | Yes | a | a | b | b | c | Yes | Yes | Babijor | 1404 |
| b | Yes | c | b | b | a | Yes | Yes | Yes | a | b | Yes | Yes | Yes | Yes | Pandel | 1405 |

s available code -Yes is given, If not available within the village , the distance - kms of nearest place where facility is available is given).

Availability of miscellaneous facilities (If amenities available code -Yes is gi available within the village , the distance range code viz; a for < 5 Kms, b f and c for 10+ kms of nearest place where facility is available is given).

| Serial Number | Name of Village | Water bounded macadam(WBM) roads | Navigable waterway (river/canal)(NW) | Footpaths (FP) | Commercial & Co-operative Banks | ATM | Agricultural Credit Societies | Self-Help Group (SHG) | Public distribution system (PDS) shop | Mandis / Regular market | Weekly Haat | Agricultural marketing society | Integrated Child Development Scheme (Nutritional Centres) | Anganwadi Centre (Nutritional Centres) | Others (Nutritional Centres) | ASHA (Accredited Social Health Activist) | Community centre with/without TV | Sports Field, | Sports Club / Recreation Centre | Cinema / Video Hall | Public Library | Public Reading Room |
|---|---|---|---|---|---|---|---|---|---|---|---|---|---|---|---|---|---|---|---|---|---|---|
| 1 | 2 | 74 | 75 | 76 | 77 | 78 | 79 | 80 | 81 | 82 | 83 | 84 | 85 | 86 | 87 | 88 | 89 | 90 | 91 | 92 | 93 | 94 |
| 1370 | Bandhpara | c | c | Yes | c | c | c | Yes | b | c | a | b | b | Yes | b | Yes | Yes | b | b | b | b | c |
| 1371 | Bilaspur | Yes | a | Yes | c | c | c | Yes | Yes | c | b | b | b | Yes | b | Yes | a | b | a | c | a | c |
| 1372 | Ghatul | c | a | Yes | c | c | c | Yes | a | a | b | a | a | Yes | a | Yes | a | a | a | a | b | c |
| 1373 | Singamunda | c | b | Yes | c | c | c | Yes | Yes | b | a | b | a | Yes | b | Yes | b | a | b | a | a | c |
| 1374 | Amghat | c | b | Yes | c | c | c | Yes | b | a | b | b | b | Yes | b | Yes | b | b | b | b | a | b |
| 1375 | Bhalukund | c | a | Yes | c | c | c | Yes | b | Yes | a | b | b | Yes | b | Yes | b | b | a | b | b | b |
| 1376 | Gambharimal | c | a | Yes | c | c | c | Yes | a | a | b | a | a | Yes | a | Yes | a | a | b | a | c | a |
| 1377 | Bankiamunda | c | b | Yes | c | c | c | Yes | b | b | b | b | b | Yes | b | Yes | b | b | b | b | c | b |
| 1378 | Ghatuldunguri | c | a | Yes | c | c | c | Yes | a | a | b | a | a | Yes | a | Yes | a | a | a | a | c | a |
| 1379 | Dumerjor | c | b | Yes | c | c | c | Yes | a | Yes | a | a | a | Yes | a | Yes | a | a | b | a | b | b |
| 1380 | Jhinkermal | c | b | Yes | c | c | c | Yes | b | b | c | b | b | Yes | b | Yes | b | b | b | b | b | a |
| 1381 | Dahimal | c | a | Yes | c | c | c | Yes | a | c | c | a | a | Yes | a | Yes | a | a | b | a | a | a |
| 1382 | Rugudipali | c | a | Yes | c | c | c | Yes | a | b | c | a | a | Yes | a | Yes | a | a | b | a | b | b |
| 1383 | Landapathar | c | c | Yes | c | c | c | Yes | Yes | b | Yes | b | Yes | Yes | b | Yes | b | Yes | Yes | b | a | c |
| 1384 | Chormara | Yes | b | Yes | c | c | c | Yes | Yes | a | b | b | c | Yes | b | Yes | a | a | a | c | b | b |
| 1385 | Kanakpur | Yes | b | Yes | c | c | c | Yes | b | a | b | b | b | Yes | b | Yes | b | b | a | b | a | b |
| 1386 | Karuanjhar | c | a | Yes | c | c | c | Yes | b | Yes | a | b | b | Yes | b | Yes | b | Yes | Yes | b | a | a |
| 1387 | Banjibahal | c | a | Yes | b | b | b | b | a | Yes | b | a | a | Yes | a | Yes | a | a | b | a | c | b |
| 1388 | Gailpita | c | c | Yes | c | c | c | Yes | a | Yes | a | a | a | Yes | a | Yes | a | a | b | a | c | a |
| 1389 | Mursing | c | c | Yes | b | b | b | Yes | Yes | Yes | a | a | Yes | Yes | Yes | Yes | Yes | Yes | Yes | c | c | b |
| 1390 | Kuturla | c | c | Yes | b | b | b | Yes | Yes | Yes | a | a | c | Yes | a | Yes | Yes | Yes | Yes | c | c | a |
| 1391 | Bahali | c | a | Yes | b | b | b | Yes | a | Yes | b | a | a | Yes | a | Yes | Yes | Yes | b | a | c | a |
| 1392 | Naikensira | c | b | Yes | b | b | b | Yes | a | b | b | a | a | Yes | a | Yes | Yes | Yes | Yes | a | c | c |
| 1393 | Hatisara | a | a | Yes | a | a | a | Yes | a | Yes | a | a | a | Yes | a | Yes | Yes | Yes | Yes | a | b | c |
| 1394 | Sarasbahal | b | a | Yes | a | a | a | Yes | a | b | b | a | a | Yes | a | Yes | Yes | a | b | a | b | b |
| 1395 | Kachharpali | b | c | Yes | b | b | b | Yes | Yes | b | a | a | Yes | Yes | a | Yes | Yes | Yes | Yes | a | b | c |
| 1396 | Deogaon | b | c | Yes | b | b | b | Yes | Yes | b | Yes | b | Yes | Yes | b | Yes | Yes | Yes | Yes | b | a | c |
| 1397 | Sagarpali | Yes | c | Yes | a | a | a | Yes | a | a | a | a | a | Yes | a | Yes | Yes | a | a | a | b | c |
| 1398 | Udar | c | c | Yes | c | c | c | Yes | Yes | a | a | b | c | Yes | b | Yes | Yes | Yes | Yes | c | a | c |
| 1399 | Chandrapur | c | Yes | Yes | a | a | a | Yes | a | Yes | a | a | a | Yes | a | Yes | a | Yes | a | a | b | b |
| 1400 | Jarasingha | c | Yes | Yes | a | a | a | Yes | Yes | a | b | b | Yes | Yes | Yes | Yes | Yes | Yes | Yes | c | a | b |
| 1401 | Badadunguripali | c | a | Yes | b | b | b | Yes | b | Yes | a | b | b | Yes | b | Yes | b | b | a | b | a | c |
| 1402 | Barkani | c | Yes | Yes | b | b | b | Yes | b | a | a | b | b | Yes | b | Yes | b | Yes | Yes | b | b | c |
| 1403 | Kuliabahal | c | a | Yes | b | b | b | Yes | b | b | b | b | b | Yes | b | Yes | b | Yes | Yes | b | a | c |
| 1404 | Babijor | c | a | Yes | b | b | b | Yes | Yes | b | b | a | a | Yes | a | Yes | Yes | Yes | b | a | b | c |
| 1405 | Pandel | c | c | Yes | b | b | b | Yes | b | b | b | b | b | Yes | b | Yes | Yes | b | b | b | a | c |

| iven, If not or 5-10 Kms | | | Availability of electricity (Yes/No) | | | | Nearest Town | | Name of Village | Serial Number |
|---|---|---|---|---|---|---|---|---|---|---|
| Newspaper Supply | Assembly Polling station | Birth & Death Registration Office | Power Supply for Domestic Use (ED) | Power Supply for Agricultural Use (EAG) | Power Supply for Commercial Use (EC) | Power Supply for All Uses (EA) | Name | Distance range code i.e. a for < 5 Kms, b for 5-10 Kms and c for 10+ kms . | | |
| 95 | 96 | 97 | 98 | 99 | 100 | 101 | 102 | 103 | 2 | 1 |
| Yes | Yes | c | Yes | Yes | Yes | Yes | BALANGIR | c | Bandhpara | 1370 |
| Yes | Yes | c | Yes | Yes | Yes | Yes | BALANGIR | c | Bilaspur | 1371 |
| Yes | a | a | No | No | No | No | BALANGIR | c | Ghatul | 1372 |
| Yes | Yes | b | Yes | Yes | No | No | BALANGIR | c | Singamunda | 1373 |
| Yes | Yes | b | No | No | No | No | BALANGIR | c | Amghat | 1374 |
| Yes | b | b | Yes | Yes | Yes | Yes | BALANGIR | c | Bhalukund | 1375 |
| Yes | Yes | b | Yes | Yes | Yes | Yes | BALANGIR | c | Gambharimal | 1376 |
| Yes | a | a | No | No | No | No | BALANGIR | c | Bankiamunda | 1377 |
| Yes | a | b | No | No | No | No | BALANGIR | c | Ghatuldunguri | 1378 |
| Yes | Yes | a | No | No | No | No | BALANGIR | c | Dumerjor | 1379 |
| Yes | Yes | b | No | No | No | No | BALANGIR | c | Jhinkermal | 1380 |
| Yes | Yes | a | No | No | No | No | BALANGIR | c | Dahimal | 1381 |
| Yes | Yes | b | Yes | Yes | Yes | Yes | BALANGIR | c | Rugudipali | 1382 |
| Yes | Yes | b | Yes | Yes | Yes | Yes | BALANGIR | c | Landapathar | 1383 |
| Yes | Yes | b | Yes | Yes | Yes | Yes | BALANGIR | c | Chormara | 1384 |
| Yes | b | b | Yes | Yes | Yes | Yes | BALANGIR | c | Kanakpur | 1385 |
| Yes | Yes | c | Yes | No | No | No | BALANGIR | c | Karuanjhar | 1386 |
| Yes | a | b | No | No | No | No | BALANGIR | c | Banjibahal | 1387 |
| Yes | a | b | Yes | No | No | No | BALANGIR | c | Gailpita | 1388 |
| Yes | Yes | a | Yes | Yes | Yes | Yes | BALANGIR | c | Mursing | 1389 |
| Yes | Yes | a | Yes | Yes | Yes | Yes | BALANGIR | c | Kuturla | 1390 |
| Yes | Yes | b | Yes | Yes | Yes | Yes | BALANGIR | c | Bahali | 1391 |
| Yes | Yes | c | Yes | Yes | Yes | Yes | BALANGIR | c | Naikensira | 1392 |
| Yes | Yes | a | Yes | Yes | Yes | Yes | BALANGIR | c | Hatisara | 1393 |
| Yes | a | a | Yes | Yes | Yes | Yes | BALANGIR | c | Sarasbahal | 1394 |
| Yes | Yes | a | Yes | Yes | Yes | Yes | BALANGIR | c | Kachharpali | 1395 |
| Yes | Yes | Yes | Yes | Yes | Yes | Yes | BALANGIR | c | Deogaon | 1396 |
| Yes | Yes | b | Yes | Yes | Yes | Yes | BALANGIR | c | Sagarpali | 1397 |
| Yes | Yes | b | Yes | Yes | Yes | Yes | BALANGIR | c | Udar | 1398 |
| Yes | Yes | b | Yes | Yes | Yes | Yes | BALANGIR | c | Chandrapur | 1399 |
| Yes | Yes | c | Yes | Yes | Yes | Yes | BALANGIR | c | Jarasingha | 1400 |
| Yes | b | c | Yes | Yes | Yes | Yes | BALANGIR | c | Badadunguripali | 1401 |
| Yes | Yes | a | Yes | Yes | Yes | Yes | BALANGIR | c | Barkani | 1402 |
| Yes | Yes | c | Yes | Yes | Yes | Yes | BALANGIR | c | Kuliabahal | 1403 |
| Yes | Yes | a | Yes | Yes | Yes | Yes | BALANGIR | c | Babijor | 1404 |
| Yes | Yes | b | No | No | No | No | BALANGIR | c | Pandel | 1405 |

Land Use

| Serial Number | Name of Village | Area under different types of land use ( in hectares rounded up to one decimal place) | | | | | | | | | | |
|---|---|---|---|---|---|---|---|---|---|---|---|---|
| | | Forests | Area under Non-agricultural Uses | Barren and Un-cultivable land | Permanent Pastures and Other Grazing Lands | Land Under Miscellaneous Tree Crops etc. | Culturable Waste Land | Fallow lands other than current fallows | Current Fallows | Net Area Sown | Total Irrigated Land Area | Total Un-irrigated Land Area |
| 1 | 2 | 104 | 105 | 106 | 107 | 108 | 109 | 110 | 111 | 112 | 113 | 114 |
| 1370 | Bandhpara | 21.6 | 4.2 | 3.3 | 0 | 1.7 | 29.6 | 1.3 | 9.6 | 236.7 | 103.6 | 133 |
| 1371 | Bilaspur | 112 | 14.2 | 0 | 48.4 | 2.6 | 23.4 | 0 | 0 | 285.4 | 0 | 285.4 |
| 1372 | Ghatul | 27.8 | 7 | 0 | 21.3 | 0.1 | 15.8 | 0 | 0 | 104 | 0 | 104 |
| 1373 | Singamunda | 14 | 7.6 | 0 | 19.3 | 6.2 | 10.3 | 0 | 0.2 | 108.4 | 0 | 108.4 |
| 1374 | Amghat | 102.2 | 5.2 | 0 | 34.3 | 0.1 | 6.6 | 0 | 0 | 180.6 | 0 | 180.6 |
| 1375 | Bhalukund | 192.3 | 6.9 | 0 | 39.9 | 0 | 1.2 | 0 | 0.2 | 166.4 | 0 | 166.4 |
| 1376 | Gambharimal | 60.5 | 5.7 | 0 | 23.2 | 0.2 | 12.4 | 0 | 0 | 272 | 0 | 272 |
| 1377 | Bankiamunda | 486.7 | 11.2 | 0 | 81.5 | 1 | 4.2 | 0 | 0 | 178.4 | 0 | 178.4 |
| 1378 | Ghatuldunguri | 376.4 | 10.9 | 0 | 68.4 | 50.6 | 8.7 | 0 | 0 | 197 | 0 | 197 |
| 1379 | Dumerjor | 727.7 | 13.2 | 0 | 82.2 | 1 | 191.2 | 0 | 0 | 299.7 | 0 | 299.7 |
| 1380 | Jhinkermal | 118.7 | 8.7 | 0 | 9.6 | 1.5 | 8.2 | 0 | 0 | 155.2 | 0 | 155.2 |
| 1381 | Dahimal | 94.8 | 13.4 | 0 | 36.2 | 2.8 | 10.4 | 0 | 0 | 141.4 | 0 | 141.4 |
| 1382 | Rugudipali | 329.3 | 19.3 | 0 | 99.1 | 4.1 | 0.3 | 0 | 0 | 0 | 0 | 0 |
| 1383 | Landapathar | 475.5 | 21.7 | 0 | 100.9 | 0.1 | 2.3 | 0 | 0 | 450.5 | 0 | 450.5 |
| 1384 | Chormara | 37 | 13.3 | 0 | 42.2 | 0 | 3.1 | 0 | 0 | 274.4 | 0 | 274.4 |
| 1385 | Kanakpur | 14.6 | 3.1 | 0 | 16.6 | 0 | 2.2 | 0 | 0.2 | 86.2 | 0 | 86.2 |
| 1386 | Karuanjhar | 187 | 37.4 | 37.4 | 37.4 | 18.7 | 7.5 | 7.5 | 7.5 | 149.6 | 0 | 149.6 |
| 1387 | Banjibahal | 23.6 | 4.2 | 0 | 6.1 | 0.2 | 0.3 | 0 | 0 | 89.7 | 0 | 89.7 |
| 1388 | Gailpita | 11.5 | 3.3 | 0 | 7.4 | 0 | 0 | 0 | 0 | 60.8 | 0 | 60.8 |
| 1389 | Mursing | 73.6 | 34.3 | 132.6 | 77.2 | 2.5 | 138.9 | 2.1 | 40.3 | 534.4 | 42.9 | 491.5 |
| 1390 | Kuturla | 55.7 | 9.4 | 0.6 | 41.1 | 0 | 0 | 12 | 0 | 262.2 | 0 | 262.2 |
| 1391 | Bahali | 104.1 | 16.6 | 3.9 | 8.2 | 0 | 6.4 | 31.6 | 0 | 269.2 | 0 | 269.2 |
| 1392 | Naikensira | 62.6 | 12.4 | 0.5 | 38.9 | 0 | 1.4 | 5.3 | 0 | 252.9 | 0 | 252.9 |
| 1393 | Hatisara | 6.8 | 5.9 | 0 | 17.5 | 13.8 | 0 | 0 | 0 | 231.1 | 231.1 | 0 |
| 1394 | Sarasbahal | 60.4 | 4.2 | 0.5 | 2 | 0 | 32.5 | 0 | 0 | 169.4 | 0 | 169.4 |
| 1395 | Kachharpali | 2.4 | 16.9 | 0.5 | 8 | 0 | 2.8 | 5.8 | 0 | 407.5 | 51.6 | 355.9 |
| 1396 | Deogaon | 1.3 | 10.5 | 1 | 0 | 0 | 8.6 | 74.5 | 0 | 150.1 | 47 | 103.1 |
| 1397 | Sagarpali | 10.4 | 4.7 | 0 | 20.8 | 0 | 3.7 | 11.1 | 0 | 200.3 | 70 | 130.2 |
| 1398 | Udar | 145.3 | 28.1 | 0 | 90.2 | 0 | 74.9 | 21.5 | 0 | 0 | 0 | 0 |
| 1399 | Chandrapur | 1.9 | 5.7 | 0 | 21.1 | 0 | 11 | 7.3 | 0 | 108.1 | 0 | 108.1 |
| 1400 | Jarasingha | 12.8 | 20.9 | 0 | 21.3 | 6.5 | 26.6 | 36.8 | 0 | 347.1 | 0 | 347.1 |
| 1401 | Badadunguripali | 7.8 | 7 | 0 | 41.8 | 0.2 | 3.2 | 0 | 0 | 75.1 | 35.2 | 39.9 |
| 1402 | Barkani | 83.9 | 10.6 | 1.4 | 10.1 | 0 | 0.4 | 0 | 0 | 135.6 | 0 | 135.6 |
| 1403 | Kuliabahal | 34.4 | 11.1 | 0 | 23.2 | 3.1 | 1.3 | 11.9 | 0 | 342.1 | 0 | 342.1 |
| 1404 | Babijor | 245.8 | 7.7 | 2.2 | 29.1 | 0 | 11.1 | 0 | 0 | 190.1 | 0 | 190.1 |
| 1405 | Pandel | 25.5 | 0.6 | 11.7 | 0 | 5.4 | 17.7 | 0 | 134.8 | 126.3 | 126.3 | 0 |

| Area irrigated by source (in hectare). | | | | | Name of three most important commodities manufactured | | | Name of Village | Serial Number |
|---|---|---|---|---|---|---|---|---|---|
| Canals ( C ) | Wells/Tube-wells(W/TW) | Tanks/Lakes(T/L) | Water Falls(WF) | Others(O) | First | Second | Third | | |
| 115 | 116 | 117 | 118 | 119 | 120 | 121 | 122 | 2 | 1 |
| 0 | 0 | 0 | 0 | 103.6 | | | | Bandhpara | 1370 |
| 0 | 0 | 0 | 0 | 0 | | | | Bilaspur | 1371 |
| 0 | 0 | 0 | 0 | 0 | | | | Ghatul | 1372 |
| 0 | 0 | 0 | 0 | 0 | | | | Singamunda | 1373 |
| 0 | 0 | 0 | 0 | 0 | | | | Amghat | 1374 |
| 0 | 0 | 0 | 0 | 0 | | | | Bhalukund | 1375 |
| 0 | 0 | 0 | 0 | 0 | | | | Gambharimal | 1376 |
| 0 | 0 | 0 | 0 | 0 | | | | Bankiamunda | 1377 |
| 0 | 0 | 0 | 0 | 0 | | | | Ghatuldunguri | 1378 |
| 0 | 0 | 0 | 0 | 0 | | | | Dumerjor | 1379 |
| 0 | 0 | 0 | 0 | 0 | | | | Jhinkermal | 1380 |
| 0 | 0 | 0 | 0 | 0 | | | | Dahimal | 1381 |
| 0 | 0 | 0 | 0 | 0 | | | | Rugudipali | 1382 |
| 0 | 0 | 0 | 0 | 0 | | | | Landapathar | 1383 |
| 0 | 0 | 0 | 0 | 0 | | | | Chormara | 1384 |
| 0 | 0 | 0 | 0 | 0 | | | | Kanakpur | 1385 |
| 0 | 0 | 0 | 0 | 0 | | | | Karuanjhar | 1386 |
| 0 | 0 | 0 | 0 | 0 | | | | Banjibahal | 1387 |
| 0 | 0 | 0 | 0 | 0 | | | | Gailpita | 1388 |
| 42.9 | 0 | 0 | 0 | 0 | Bricks | | | Mursing | 1389 |
| 0 | 0 | 0 | 0 | 0 | Bricks | | | Kuturla | 1390 |
| 0 | 0 | 0 | 0 | 0 | | | | Bahali | 1391 |
| 0 | 0 | 0 | 0 | 0 | | | | Naikensira | 1392 |
| 231.1 | 0 | 0 | 0 | 0 | Bricks | | | Hatisara | 1393 |
| 0 | 0 | 0 | 0 | 0 | | Brick | | Sarasbahal | 1394 |
| 0 | 0 | 51.6 | 0 | 0 | | | | Kachharpali | 1395 |
| 0 | 0 | 47 | 0 | 0 | | | | Deogaon | 1396 |
| 0 | 0 | 70 | 0 | 0 | | | | Sagarpali | 1397 |
| 0 | 0 | 0 | 0 | 0 | | | | Udar | 1398 |
| 0 | 0 | 0 | 0 | 0 | | | | Chandrapur | 1399 |
| 0 | 0 | 0 | 0 | 0 | | | | Jarasingha | 1400 |
| 0 | 0 | 0 | 0 | 35.2 | | | | Badadunguripali | 1401 |
| 0 | 0 | 0 | 0 | 0 | | | | Barkani | 1402 |
| 0 | 0 | 0 | 0 | 0 | | | | Kuliabahal | 1403 |
| 0 | 0 | 0 | 0 | 0 | | | | Babijor | 1404 |
| 126.3 | 0 | 0 | 0 | 0 | | | | Pandel | 1405 |

| Sr.No. | Name village | Location code no. | Total area of the village ( in hectares rounded up to one decimal place) | Total population ( 2011 census ) | Number of households (2011 census) | Number of educational amenities available. (I the village , the distance range code viz; a fo Kms and c for 10+ kms of nearest place where is given). | | | | | | | | |
|---|---|---|---|---|---|---|---|---|---|---|---|---|---|---|
| | | | | | | Pre-Primary school (PP) | Primary school (P) | Middle school (M) | Secondary School (S) | Senior Secondary school (SS) | Degree college of arts science & commerce (ASC) | Engineering college(EC) | Medical college (MC) | Management institute (MI) |
| 1 | 2 | 3 | 4 | 5 | 6 | 7 | 8 | 9 | 10 | 11 | 12 | 13 | 14 | 15 |
| 1406 | Kukurkhai | 420397 | 211 | 521 | 126 | b | 1 a | a | b | b | c | c | c | |
| 1407 | Balarpali | 420398 | 206 | 513 | 133 | c | 1 | 1 a | b | b | c | c | c | |
| 1408 | Sargipali | 420399 | 65 | 263 | 72 | | 1 a | a | c | c | c | c | b | |
| 1409 | Kundeimal | 420400 | 379 | 688 | 173 | | 1 b | b | c | c | c | c | c | |
| 1410 | Gudkhapala | 420401 | 658 | 1302 | 348 | a | 1 | 1 a | b | b | c | c | c | |
| 1411 | Madhupur | 420402 | 108 | 277 | 61 | a | 1 a | a | b | c | c | c | c | |
| 1412 | Ainlapali | 420403 | 217 | 575 | 153 | c | 1 a | a | c | c | c | c | c | |
| 1413 | Kumuria | 420404 | 138 | 465 | 118 | a | 1 a | a | a | c | c | c | c | |
| 1414 | Kultapara | 420405 | 172 | 770 | 201 | a | 2 | 2 | 1 c | c | c | c | c | |
| 1415 | Mundapala | 420406 | 354 | 1067 | 247 | a | 1 | 1 a | c | c | c | c | c | |
| 1416 | Singhatimal | 420407 | 93 | 330 | 92 | b | 1 b | a | c | c | c | c | c | |
| 1417 | Arjunpur | 420408 | 300 | 941 | 235 | 1 | 2 | 2 | 2 b | c | c | c | c | |
| 1418 | Palsapadar | 420409 | 94 | 351 | 87 | a | 1 b | a | b | c | c | c | c | |
| 1419 | Brahmanipali | 420410 | 204 | 459 | 117 | a | 1 b | a | b | c | c | c | c | |
| 1420 | Kendughat | 420411 | 178 | 428 | 110 | a | 1 b | a | b | c | c | c | c | |
| 1421 | Gaurgoth | 420412 | 672 | 2472 | 632 | 1 | 3 | 1 | 1 b | c | c | c | c | |
| 1422 | Badbahal | 420413 | 436 | 1510 | 389 | 1 | 2 | 1 | 1 b | b | c | c | c | |
| 1423 | Barhakuna | 420414 | 56 | 445 | 115 | a | 1 a | a | b | c | c | c | c | |
| 1424 | Khaksikana | 420415 | 208 | 867 | 194 | a | 1 | 1 a | b | b | c | c | c | |
| 1425 | Budelguma | 420422 | 187 | 376 | 93 | a | 1 a | a | a | b | c | c | c | |
| 1426 | Bagada | 420423 | 541 | 1300 | 317 | b | 1 | 1 | 1 b | b | c | c | c | |
| 1427 | Salepali | 420427 | 449 | 2003 | 493 | 1 | 4 | 2 | 1 a | a | c | c | c | |
| 1428 | Ratakhandi | 420444 | 412 | 1479 | 408 | a | 1 | 1 a | b | c | c | c | b | |
| 1429 | Ambadahan | 420445 | 174 | 485 | 132 | a | 1 | 1 a | b | c | c | c | c | |
| **Block T O T A L :** | | | **43201** | **97645** | **24769** | **11** | **153** | **73** | **26** | **6** | **4** | **0** | **0** | **0** |

f not available within
or < 5 Kms, b for 5-10
e facility is available

Number of Medical Amenities available. (If not available within the village , the distance range code viz; a for < 5 Kms, b for 5-10 Kms and c for 10+ kms of nearest place where facility is available is given).

Number of Non-Government Medical Amenities available.

| Polytechnic (Pt) | Vocational training school /ITI | Non-formal training centre (NFTC) | Special school for disabled (SSD) | Others (specify) | Community health centre (CHC) | Primary health centre (PHC) | Primary health sub centre (PHS) | Maternity and child welfare centre (MCW) | T.B. clinic (TBC) | Hospital-allopathic (HA) | Hospital-alternative medicine (HO) | Dispensary (D) | Veterinary hospital (VH) | Mobile health clinic (MHC) | Family welfare centre (FWC) | Charitable non Govt. hospital/Nursing home. | Medical practitioner with MBBS Degree | Medical practitioner with other degree | Medical practitioner with no degree | Traditional practitioner and faith healer . | Medicine Shop | Others | Name of Village | Serial Number |
|---|---|---|---|---|---|---|---|---|---|---|---|---|---|---|---|---|---|---|---|---|---|---|---|---|
| 16 | 17 | 18 | 19 | 20 | 21 | 22 | 23 | 24 | 25 | 26 | 27 | 28 | 29 | 30 | 31 | 32 | 33 | 34 | 35 | 36 | 37 | 38 | 2 | 1 |
| | c | | | | c | b | b | c | b | c | b | c | c | c | c | 0 | 0 | 0 | 0 | 0 | 0 | 0 | Kukurkhai | 1406 |
| | c | | b | | c | b | c | c | b | c | c | c | c | c | c | 0 | 0 | 0 | 0 | 0 | 0 | 0 | Balarpali | 1407 |
| c | c | c | c | | c | b | a | c | c | c | b | c | c | c | c | 0 | 0 | 0 | 0 | 0 | 0 | 0 | Sargipali | 1408 |
| c | c | c | c | | c | c | a | c | b | c | b | c | c | c | c | 0 | 0 | 0 | 0 | 0 | 0 | 0 | Kundeimal | 1409 |
| | b | | b | | c | c | c | c | a | c | b | c | c | c | c | 0 | 0 | 0 | 0 | 0 | 0 | 0 | Gudkhapala | 1410 |
| c | c | c | c | | c | c | a | c | a | c | b | c | c | c | c | 0 | 0 | 0 | 0 | 0 | 0 | 0 | Madhupur | 1411 |
| c | c | c | c | | c | c | a | c | a | c | b | c | c | c | c | 0 | 0 | 0 | 0 | 0 | 0 | 0 | Ainlapali | 1412 |
| c | c | c | c | | c | c | a | c | a | c | b | c | c | c | c | 0 | 0 | 0 | 0 | 0 | 0 | 0 | Kumuria | 1413 |
| c | c | c | c | | c | c | c | c | b | c | b | c | c | c | c | 0 | 0 | 0 | 0 | 0 | 0 | 0 | Kultapara | 1414 |
| c | c | c | c | | c | c | a | c | b | c | c | c | c | c | c | 0 | 0 | 0 | 0 | 0 | 0 | 0 | Mundapala | 1415 |
| c | c | c | c | | c | c | a | c | b | c | b | c | c | c | c | 0 | 0 | 0 | 0 | 0 | 0 | 0 | Singhatimal | 1416 |
| c | c | c | c | | c | c | | 1 c | b | c | b | c | c | c | c | 0 | 0 | 0 | 0 | 0 | 3 | 0 | Arjunpur | 1417 |
| c | c | c | c | | c | c | a | c | b | c | b | c | c | c | c | 0 | 0 | 0 | 0 | 0 | 0 | 0 | Palsapadar | 1418 |
| c | c | c | c | | c | c | c | c | c | c | b | c | c | c | c | 0 | 0 | 0 | 0 | 0 | 0 | 0 | Brahmanipali | 1419 |
| | c | | c | | c | c | b | c | b | c | c | c | c | c | c | 0 | 0 | 0 | 0 | 0 | 0 | 0 | Kendughat | 1420 |
| | c | | c | | c | c | | 1 c | a | c | a | c | c | c | c | 0 | 0 | 0 | 0 | 0 | 3 | 0 | Gaurgoth | 1421 |
| | c | | c | | c | c | c | c | b | c | c | c | c | c | c | 0 | 0 | 0 | 0 | 0 | 0 | 0 | Badbahal | 1422 |
| c | c | c | c | | c | c | c | c | c | c | c | c | c | c | c | 0 | 0 | 0 | 0 | 0 | 0 | 0 | Barhakuna | 1423 |
| | c | | b | | c | c | c | c | b | c | c | b | c | c | c | 0 | 0 | 0 | 0 | 0 | 0 | 0 | Khaksikana | 1424 |
| | c | | b | | c | c | a | c | c | c | c | c | c | c | c | 0 | 0 | 0 | 0 | 0 | 0 | 0 | Budelguma | 1425 |
| | c | | b | | c | c | b | c | c | c | c | b | c | c | c | 0 | 0 | 0 | 0 | 0 | 0 | 0 | Bagada | 1426 |
| c | c | c | | | c | c | c | c | c | c | c | a | c | c | c | 0 | 0 | 0 | 0 | 0 | 0 | 0 | Salepali | 1427 |
| | c | | c | | c | b | b | c | c | c | c | c | c | c | c | 0 | 0 | 0 | 0 | 0 | 0 | 0 | Ratakhandi | 1428 |
| | c | | c | | c | b | c | c | c | c | c | a | c | c | c | 0 | 0 | 0 | 0 | 0 | 0 | 0 | Ambadahan | 1429 |
| **3** | **2** | **0** | **0** | **0** | **0** | **1** | **14** | **0** | **0** | **0** | **0** | **0** | **0** | **1** | **0** | **0** | **0** | **0** | **0** | **0** | **41** | **0** | | |

| Serial Number | Name of Village | Availability of drinking water - Yes / No | | | | | | | | Availability of toilet & others Yes / No | | | | Communication and transport facilities (l except for Village Pin Code ,If not availabl viz; a for < 5 Kms, b for 5-10 Kms and c f available is given). | | | | | | | |
|---|---|---|---|---|---|---|---|---|---|---|---|---|---|---|---|---|---|---|---|---|---|
| | | Tap water (Treated/Untreated) | Well water (Covered / Uncovered well) | Hand Pump | Tube wells / Bore well | Spring | River / Canal | Tank / Pond / Lake | Others | Community toilet including bath. | Community toilet excluding bath. | Rural sanitary mart or sanitary hardware outlet available near the village. | Community bio- gas or recycle of waste for productive use. | Post office(PO) | Sub post office (SPO) | Post & Telegraph office (P&TO) | Village Pin Code | Telephones (Land lines) | Public call office (PCO) | Mobile phone coverage | Internet cafes/ Common service centre (CSC) |
| 1 | 2 | 39 | 40 | 41 | 42 | 43 | 44 | 45 | 46 | 47 | 48 | 49 | 50 | 51 | 52 | 53 | 54 | 55 | 56 | 57 | 58 |
| 1406 | Kukurkhai | No | Yes | Yes | No | No | No | Yes | No | No | No | No | No | a | b | b | 767067 | Yes | | Yes | b |
| 1407 | Balarpali | No | Yes | Yes | No | No | No | Yes | No | No | No | No | No | a | b | c | 767067 | b | b | Yes | b |
| 1408 | Sargipali | Yes | Yes | Yes | No | No | Yes | Yes | No | No | No | No | No | a | c | c | 767067 | Yes | | Yes | c |
| 1409 | Kundeimal | Yes | Yes | Yes | No | No | No | Yes | No | No | No | No | No | b | c | c | 767067 | Yes | | Yes | c |
| 1410 | Gudkhapala | No | Yes | Yes | No | No | No | Yes | No | No | No | No | No | a | c | c | 767067 | Yes | | Yes | c |
| 1411 | Madhupur | No | Yes | Yes | No | No | Yes | Yes | No | No | No | No | No | c | a | c | 767067 | Yes | | Yes | c |
| 1412 | Ainlapali | No | Yes | Yes | No | No | Yes | Yes | No | No | No | No | No | c | a | c | 767067 | c | c | Yes | c |
| 1413 | Kumuria | No | Yes | Yes | No | No | No | Yes | No | No | No | No | No | c | a | c | 767067 | Yes | | Yes | c |
| 1414 | Kultapara | No | Yes | Yes | No | No | No | Yes | No | No | No | No | No | Yes | c | c | 767067 | c | c | Yes | c |
| 1415 | Mundapala | No | Yes | Yes | No | No | No | Yes | No | No | No | No | No | c | a | c | 767067 | Yes | | Yes | c |
| 1416 | Singhatimal | No | Yes | Yes | No | No | Yes | Yes | No | No | No | No | No | c | a | c | 767067 | c | c | Yes | c |
| 1417 | Arjunpur | No | Yes | Yes | No | No | Yes | Yes | No | No | No | No | No | Yes | c | c | 767067 | Yes | | Yes | c |
| 1418 | Palsapadar | No | Yes | Yes | No | No | Yes | Yes | No | No | No | No | No | c | a | c | 767067 | Yes | | Yes | c |
| 1419 | Brahmanipali | No | Yes | Yes | No | No | Yes | Yes | No | No | No | No | No | c | a | c | 767067 | c | c | Yes | c |
| 1420 | Kendughat | No | Yes | Yes | No | No | No | Yes | No | No | No | No | No | a | c | c | 767067 | c | c | Yes | c |
| 1421 | Gaurgoth | Yes | Yes | Yes | No | No | Yes | Yes | No | No | No | No | No | Yes | c | c | 767067 | Yes | | Yes | c |
| 1422 | Badbahal | No | Yes | Yes | No | No | No | Yes | No | No | No | No | No | Yes | c | b | 767067 | Yes | | Yes | b |
| 1423 | Barhakuna | No | Yes | Yes | No | No | Yes | Yes | No | No | No | No | No | c | a | c | 767067 | c | c | Yes | c |
| 1424 | Khaksikana | No | Yes | Yes | No | No | No | Yes | No | No | No | No | No | a | c | b | 767067 | Yes | | Yes | b |
| 1425 | Budelguma | Yes | Yes | Yes | No | No | No | Yes | No | No | No | No | No | a | c | c | 767067 | Yes | | Yes | b |
| 1426 | Bagada | Yes | Yes | Yes | No | No | Yes | Yes | No | No | No | No | No | a | b | c | 767067 | c | c | Yes | b |
| 1427 | Salepali | No | Yes | Yes | No | No | Yes | Yes | No | No | No | No | No | Yes | a | c | 767067 | Yes | | Yes | b |
| 1428 | Ratakhandi | No | Yes | Yes | No | No | Yes | Yes | No | No | No | No | No | c | a | c | 767067 | Yes | | Yes | c |
| 1429 | Ambadahan | No | Yes | Yes | No | No | Yes | Yes | No | No | No | No | No | c | a | c | 767067 | c | c | Yes | c |
| **Block T O T A L :** | | **20** | **121** | **126** | **0** | **1** | **45** | **126** | **1** | **0** | **0** | **4** | **0** | **21** | **2** | **0** | **126** | **78** | **7** | **125** | **1** |

If amenities available code -Yes is given
le within the village , the distance range code
for 10+ kms of nearest place where facility is

Village connected to highways,village roads, banks & credit societies (If amenities
range code viz; a for < 5 Kms, b for 5-10 Kms and c for 10+

| Private courier facility | Bus service (Public & Private) | Railway stations | Auto/Modified Autos | Taxis and Vans | Tractors | Cycle-pulled rickshaws(Manual & Machine driven) | Carts driven by animals | Sea /River ferry service | Connected to national highway(NH) | Connected to state highway(SH) | Connected to major district road (MDR) | Connected to others district road | Pucca roads | Kutchcha roads | Name of Village | Serial Number |
|---|---|---|---|---|---|---|---|---|---|---|---|---|---|---|---|---|
| 59 | 60 | 61 | 62 | 63 | 64 | 65 | 66 | 67 | 68 | 69 | 70 | 71 | 72 | 73 | 2 | 1 |
| b | Yes | a | a | b | a | Yes | Yes | a | a | c | c | c | b | Yes | Kukurkhai | 1406 |
| b | a | c | b | b | a | Yes | Yes | a | a | b | b | a | Yes | Yes | Balarpali | 1407 |
| c | Yes | c | c | c | c | Yes | Yes | a | a | c | Yes | c | Yes | Yes | Sargipali | 1408 |
| c | Yes | c | c | c | Yes | Yes | Yes | b | b | c | c | c | c | Yes | Kundeimal | 1409 |
| c | Yes | c | c | c | Yes | Yes | Yes | a | a | c | Yes | c | Yes | Yes | Gudkhapala | 1410 |
| c | c | c | c | c | c | Yes | Yes | c | c | c | c | b | a | Yes | Madhupur | 1411 |
| c | a | c | c | c | Yes | Yes | Yes | c | c | c | c | b | a | Yes | Ainlapali | 1412 |
| c | a | c | c | c | a | Yes | Yes | c | c | c | c | a | a | Yes | Kumuria | 1413 |
| c | a | c | c | c | Yes | Yes | Yes | c | | c | c | Yes | Yes | Yes | Kultapara | 1414 |
| c | Yes | c | c | c | Yes | Yes | Yes | c | c | c | Yes | Yes | Yes | Yes | Mundapala | 1415 |
| c | a | c | c | c | a | Yes | Yes | c | c | c | c | a | a | Yes | Singhatimal | 1416 |
| c | Yes | c | c | c | Yes | Yes | Yes | c | | c | Yes | b | Yes | Yes | Arjunpur | 1417 |
| c | a | c | c | c | c | Yes | Yes | c | c | c | c | a | a | Yes | Palsapadar | 1418 |
| c | a | c | c | c | c | Yes | Yes | c | c | c | c | b | a | Yes | Brahmanipali | 1419 |
| c | Yes | c | c | c | a | Yes | Yes | Yes | a | c | Yes | c | Yes | Yes | Kendughat | 1420 |
| Yes | Yes | c | Yes | c | Yes | Yes | Yes | Yes | | c | c | c | Yes | Yes | Gaurgoth | 1421 |
| b | Yes | c | Yes | c | Yes | Yes | Yes | c | | c | Yes | c | Yes | Yes | Badbahal | 1422 |
| c | a | c | c | c | c | Yes | Yes | Yes | c | c | c | b | a | Yes | Barhakuna | 1423 |
| b | Yes | c | c | c | Yes | Yes | Yes | a | a | c | Yes | c | Yes | Yes | Khaksikana | 1424 |
| b | a | c | b | b | b | Yes | Yes | a | a | b | b | c | Yes | Yes | Budelguma | 1425 |
| b | a | c | b | b | Yes | Yes | Yes | a | a | b | Yes | Yes | Yes | Yes | Bagada | 1426 |
| Yes | Yes | b | Yes | b | Yes | Yes | Yes | c | | c | c | b | Yes | Yes | Salepali | 1427 |
| c | a | c | c | c | Yes | Yes | Yes | Yes | c | c | c | c | Yes | Yes | Ratakhandi | 1428 |
| c | a | c | c | c | c | Yes | Yes | Yes | c | c | c | c | Yes | Yes | Ambadahan | 1429 |
| **6** | **40** | **1** | **13** | **11** | **60** | **126** | **125** | **6** | **11** | **10** | **39** | **28** | **80** | **125** | | |

s available code -Yes is given, If not available within the village , the distance - kms of nearest place where facility is available is given).

Availability of miscellaneous facilities (If amenities available code -Yes is gi available within the village , the distance range code viz; a for < 5 Kms, b f and c for 10+ kms of nearest place where facility is available is given).

| Serial Number | Name of Village | Water bounded macadam(WBM) roads | Navigable waterway (river/canal)(NW) | Footpaths (FP) | Commercial & Co-operative Banks | ATM | Agricultural Credit Societies | Self-Help Group (SHG) | Public distribution system (PDS) shop | Mandis / Regular market | Weekly Haat | Agricultural marketing society | Integrated Child Development Scheme (Nutritional Centres) | Anganwadi Centre (Nutritional Centres) | Others (Nutritional Centres) | ASHA (Accredited Social Health Activist) | Community centre with/without TV | Sports Field, | Sports Club / Recreation Centre | Cinema / Video Hall | Public Library | Public Reading Room |
|---|---|---|---|---|---|---|---|---|---|---|---|---|---|---|---|---|---|---|---|---|---|---|
| 1 | 2 | 74 | 75 | 76 | 77 | 78 | 79 | 80 | 81 | 82 | 83 | 84 | 85 | 86 | 87 | 88 | 89 | 90 | 91 | 92 | 93 | 94 |
| 1406 | Kukurkhai | c | a | Yes | b | b | b | Yes | b | c | b | b | b | Yes | b | Yes | b | b | b | b | b | c |
| 1407 | Balarpali | c | a | Yes | c | c | c | Yes | b | c | b | b | b | Yes | b | Yes | b | b | a | b | a | c |
| 1408 | Sargipali | c | a | Yes | b | b | b | c | a | c | b | a | a | Yes | a | Yes | a | a | a | a | a | c |
| 1409 | Kundeimal | c | b | Yes | c | c | c | Yes | b | b | b | b | b | Yes | b | Yes | b | b | a | b | c | c |
| 1410 | Gudkhapala | c | a | Yes | c | c | Yes | Yes | Yes | c | a | a | a | Yes | a | Yes | a | Yes | Yes | a | c | c |
| 1411 | Madhupur | b | c | Yes | c | c | c | Yes | Yes | c | a | a | a | Yes | a | Yes | a | a | a | a | c | c |
| 1412 | Ainlapali | Yes | c | Yes | c | c | c | Yes | a | c | a | a | a | Yes | a | Yes | a | a | a | a | b | c |
| 1413 | Kumuria | a | c | Yes | c | c | c | Yes | a | a | b | a | a | Yes | a | Yes | a | a | a | a | c | c |
| 1414 | Kultapara | Yes | c | Yes | c | c | c | Yes | Yes | b | a | b | c | Yes | a | Yes | Yes | b | a | c | c | a |
| 1415 | Mundapala | Yes | c | Yes | c | c | c | Yes | b | a | b | b | b | Yes | b | Yes | Yes | Yes | Yes | b | b | b |
| 1416 | Singhatimal | c | c | Yes | c | c | c | Yes | b | b | b | b | b | Yes | b | Yes | b | b | b | b | a | a |
| 1417 | Arjunpur | b | c | Yes | c | c | c | Yes | Yes | a | Yes | a | a | Yes | a | Yes | a | Yes | b | a | b | b |
| 1418 | Palsapadar | c | c | Yes | c | c | c | Yes | b | b | a | Yes | b | Yes | b | Yes | b | b | a | b | a | a |
| 1419 | Brahmanipali | b | c | Yes | c | c | Yes | Yes | a | a | a | a | a | Yes | a | Yes | a | a | a | a | b | b |
| 1420 | Kendughat | c | c | Yes | c | c | c | Yes | a | a | a | a | a | Yes | a | Yes | a | a | a | a | a | a |
| 1421 | Gaurgoth | c | Yes | Yes | c | c | c | Yes | Yes | c | Yes | a | Yes | Yes | Yes | Yes | Yes | Yes | Yes | a | a | a |
| 1422 | Badbahal | c | c | Yes | b | b | Yes | Yes | Yes | c | Yes | a | Yes | Yes | b | Yes | a | Yes | Yes | c | c | c |
| 1423 | Barhakuna | c | c | Yes | c | c | c | Yes | Yes | c | a | Yes | a | Yes | a | Yes | a | a | b | a | c | c |
| 1424 | Khaksikana | c | a | Yes | b | b | b | Yes | a | c | c | a | a | Yes | a | Yes | a | a | b | a | c | c |
| 1425 | Budelguma | c | a | Yes | b | b | b | Yes | a | a | b | a | a | Yes | a | Yes | a | a | b | a | b | b |
| 1426 | Bagada | c | a | Yes | b | b | b | Yes | a | b | b | a | a | Yes | a | Yes | Yes | Yes | Yes | a | a | a |
| 1427 | Salepali | c | c | Yes | b | b | b | Yes | Yes | a | a | a | Yes | Yes | a | Yes | Yes | Yes | Yes | a | a | a |
| 1428 | Ratakhandi | c | Yes | Yes | c | c | c | Yes | a | Yes | b | a | a | Yes | a | Yes | a | Yes | Yes | a | a | a |
| 1429 | Ambadahan | b | Yes | Yes | c | c | c | Yes | a | a | a | a | a | Yes | a | Yes | a | a | a | a | b | b |
| **Block T O T A L :** | | **21** | **9** | **126** | **0** | **0** | **9** | **123** | **35** | **18** | **9** | **3** | **12** | **125** | **3** | **125** | **29** | **39** | **29** | **0** | **0** | **0** |

| iven, If not or 5-10 Kms | | | Availability of electricity (Yes/No) | | | | Nearest Town | | Name of Village | Serial Number |
|---|---|---|---|---|---|---|---|---|---|---|
| Newspaper Supply | Assembly Polling station | Birth & Death Registration Office | Power Supply for Domestic Use (ED) | Power Supply for Agricultural Use (EAG) | Power Supply for Commercial Use (EC) | Power Supply for All Uses (EA) | Name | Distance range code i.e. a for < 5 Kms, b for 5-10 Kms and c for 10+ kms . | | |
| 95 | 96 | 97 | 98 | 99 | 100 | 101 | 102 | 103 | 2 | 1 |
| Yes | Yes | b | No | No | No | No | BALANGIR | c | Kukurkhai | 1406 |
| Yes | Yes | b | Yes | Yes | No | No | BALANGIR | c | Balarpali | 1407 |
| Yes | Yes | b | No | No | No | No | BALANGIR | c | Sargipali | 1408 |
| Yes | Yes | c | No | No | No | No | BALANGIR | c | Kundeimal | 1409 |
| Yes | Yes | c | Yes | No | No | No | BALANGIR | c | Gudkhapala | 1410 |
| Yes | a | c | Yes | Yes | No | No | BALANGIR | c | Madhupur | 1411 |
| Yes | a | c | Yes | Yes | No | No | BALANGIR | c | Ainlapali | 1412 |
| Yes | Yes | c | Yes | Yes | Yes | Yes | BALANGIR | c | Kumuria | 1413 |
| Yes | Yes | c | Yes | Yes | Yes | Yes | BALANGIR | c | Kultapara | 1414 |
| Yes | Yes | c | Yes | Yes | Yes | Yes | BALANGIR | c | Mundapala | 1415 |
| Yes | Yes | c | Yes | Yes | Yes | Yes | BALANGIR | c | Singhatimal | 1416 |
| Yes | Yes | c | Yes | Yes | No | No | BALANGIR | c | Arjunpur | 1417 |
| Yes | b | c | Yes | Yes | No | No | BALANGIR | c | Palsapadar | 1418 |
| Yes | a | c | Yes | Yes | No | No | BALANGIR | c | Brahmanipali | 1419 |
| Yes | a | c | Yes | Yes | No | No | BALANGIR | c | Kendughat | 1420 |
| Yes | Yes | c | Yes | Yes | Yes | Yes | BALANGIR | c | Gaurgoth | 1421 |
| Yes | Yes | c | Yes | No | Yes | No | BALANGIR | c | Badbahal | 1422 |
| Yes | a | c | Yes | Yes | No | No | BALANGIR | c | Barhakuna | 1423 |
| Yes | Yes | c | Yes | No | Yes | No | BALANGIR | c | Khaksikana | 1424 |
| Yes | Yes | c | Yes | Yes | No | No | BALANGIR | c | Budelguma | 1425 |
| Yes | Yes | c | Yes | Yes | Yes | Yes | BALANGIR | c | Bagada | 1426 |
| Yes | Yes | c | Yes | Yes | Yes | Yes | BALANGIR | c | Salepali | 1427 |
| Yes | Yes | b | Yes | Yes | Yes | Yes | BALANGIR | c | Ratakhandi | 1428 |
| Yes | a | b | Yes | Yes | Yes | Yes | BALANGIR | c | Ambadahan | 1429 |
| **125** | **88** | **1** | **109** | **83** | **72** | **67** | | **0** | **0** | |

Land Use

| Serial Number | Name of Village | Area under different types of land use ( in hectares rounded up to one decimal place) | | | | | | | | | | |
|---|---|---|---|---|---|---|---|---|---|---|---|---|
| | | Forests | Area under Non-agricultural Uses | Barren and Un-cultivable land | Permanent Pastures and Other Grazing Lands | Land Under Miscellaneous Tree Crops etc. | Culturable Waste Land | Fallow lands other than current fallows | Current Fallows | Net Area Sown | Total Irrigated Land Area | Total Un-irrigated Land Area |
| 1 | 2 | 104 | 105 | 106 | 107 | 108 | 109 | 110 | 111 | 112 | 113 | 114 |
| 1406 | Kukurkhai | 24.8 | 3.2 | 0.1 | 4.6 | 0 | 12.8 | 3.4 | 0 | 162 | 0 | 162 |
| 1407 | Balarpali | 47.9 | 4.5 | 2.8 | 38.8 | 0 | 5.8 | 1.5 | 0.2 | 104.6 | 0 | 104.6 |
| 1408 | Sargipali | 6.8 | 2 | 0 | 11.8 | 0 | 2.6 | 0 | 0 | 41.8 | 0 | 41.8 |
| 1409 | Kundeimal | 33.1 | 5.7 | 0.3 | 53.1 | 0 | 10.4 | 69 | 0 | 207.5 | 0 | 207.5 |
| 1410 | Gudkhapala | 107.2 | 18.8 | 9.8 | 27.8 | 0.3 | 2.7 | 2.4 | 17.7 | 471.3 | 8 | 463.3 |
| 1411 | Madhupur | 11 | 3.2 | 1.2 | 1 | 0.3 | 10 | 1.2 | 2.4 | 77.8 | 0 | 77.8 |
| 1412 | Ainlapali | 16.8 | 8.4 | 3.9 | 5.4 | 0.3 | 8 | 0.8 | 1.2 | 172.2 | 23.8 | 148.4 |
| 1413 | Kumuria | 7.3 | 5.6 | 2.7 | 6.7 | 0.2 | 0.9 | 0.9 | 10 | 103.6 | 51.9 | 51.7 |
| 1414 | Kultapara | 13.7 | 4.7 | 0 | 14.2 | 0.2 | 0.1 | 0.1 | 2.1 | 136.9 | 64.6 | 72.4 |
| 1415 | Mundapala | 18.3 | 14.8 | 8.7 | 21.8 | 0.5 | 6.6 | 0.6 | 0.8 | 281.9 | 4.6 | 277.3 |
| 1416 | Singhatimal | 4.6 | 2.2 | 0 | 9 | 0.1 | 0.1 | 0.1 | 2.9 | 73.9 | 0 | 73.9 |
| 1417 | Arjunpur | 8.7 | 10.1 | 0.2 | 7.4 | 0 | 0 | 0 | 4.4 | 269.3 | 0 | 269.3 |
| 1418 | Palsapadar | 1.7 | 3 | 0 | 2.2 | 0 | 0 | 0 | 4.9 | 82 | 0 | 82 |
| 1419 | Brahmanipali | 6.7 | 3.7 | 33.8 | 3.8 | 0.1 | 1 | 0.1 | 5.4 | 149.4 | 0 | 149.4 |
| 1420 | Kendughat | 4.8 | 4 | 10.6 | 7.4 | 0.2 | 0 | 0.2 | 4.4 | 146.5 | 0 | 146.5 |
| 1421 | Gaurgoth | 17.4 | 17.6 | 33.8 | 13.2 | 0.2 | 0.3 | 0.4 | 11.6 | 577.4 | 0 | 577.4 |
| 1422 | Badbahal | 18.8 | 10.4 | 0.2 | 16.7 | 0.2 | 0 | 0 | 9.5 | 380.2 | 0 | 380.2 |
| 1423 | Barhakuna | 0 | 1.7 | 0 | 0.9 | 0.1 | 0 | 0 | 1.7 | 51.6 | 0 | 51.6 |
| 1424 | Khaksikana | 6 | 5.2 | 0 | 3.9 | 0.2 | 0 | 0 | 5.2 | 187.4 | 29.9 | 157.5 |
| 1425 | Budelguma | 19.3 | 3.6 | 1.3 | 23.5 | 0 | 6.5 | 1.1 | 0 | 131.6 | 0 | 131.6 |
| 1426 | Bagada | 47.6 | 14.6 | 0 | 27.7 | 0 | 19.7 | 16.2 | 0 | 415.3 | 0 | 415.3 |
| 1427 | Salepali | 20.6 | 9.3 | 0 | 12.2 | 0 | 39 | 19.3 | 0 | 348.5 | 0 | 348.5 |
| 1428 | Ratakhandi | 12.9 | 9.6 | 43.5 | 18 | 0.3 | 0 | 0 | 7.7 | 320 | 0 | 320 |
| 1429 | Ambadahan | 2.3 | 3.6 | 23.3 | 3 | 0.2 | 0 | 0 | 4 | 137.7 | 0 | 137.7 |
| **Block T O T A L :** | | **11680.2** | **1168.6** | **515** | **3789.7** | **276.2** | **1410.4** | **855.5** | **401.8** | **23103.2** | **1226.5** | **21876.5** |

| Area irrigated by source (in hectare). | | | | | Name of three most important commodities manufactured | | | Name of Village | Serial Number |
|---|---|---|---|---|---|---|---|---|---|
| Canals ( C ) | Wells/Tube-wells(W/TW) | Tanks/Lakes(T/L) | Water Falls(WF) | Others(O) | First | Second | Third | | |
| 115 | 116 | 117 | 118 | 119 | 120 | 121 | 122 | 2 | 1 |
| 0 | 0 | 0 | 0 | 0 | | | | Kukurkhai | 1406 |
| 0 | 0 | 0 | 0 | 0 | | | | Balarpali | 1407 |
| 0 | 0 | 0 | 0 | 0 | | | | Sargipali | 1408 |
| 0 | 0 | 0 | 0 | 0 | | | | Kundeimal | 1409 |
| 0 | 0 | 0 | 0 | 8 | | | | Gudkhapala | 1410 |
| 0 | 0 | 0 | 0 | 0 | | | | Madhupur | 1411 |
| 0 | 0 | 0 | 0 | 23.8 | | | | Ainlapali | 1412 |
| 0 | 0 | 0 | 0 | 51.9 | | | | Kumuria | 1413 |
| 0 | 0 | 0 | 0 | 64.6 | | | | Kultapara | 1414 |
| 0 | 0 | 0 | 0 | 4.6 | | | | Mundapala | 1415 |
| 0 | 0 | 0 | 0 | 0 | | | | Singhatimal | 1416 |
| 0 | 0 | 0 | 0 | 0 | | | | Arjunpur | 1417 |
| 0 | 0 | 0 | 0 | 0 | | | | Palsapadar | 1418 |
| 0 | 0 | 0 | 0 | 0 | | | | Brahmanipali | 1419 |
| 0 | 0 | 0 | 0 | 0 | | | | Kendughat | 1420 |
| 0 | 0 | 0 | 0 | 0 | | | | Gaurgoth | 1421 |
| 0 | 0 | 0 | 0 | 0 | | | | Badbahal | 1422 |
| 0 | 0 | 0 | 0 | 0 | | | | Barhakuna | 1423 |
| 0 | 0 | 0 | 0 | 29.9 | | | | Khaksikana | 1424 |
| 0 | 0 | 0 | 0 | 0 | | | | Budelguma | 1425 |
| 0 | 0 | 0 | 0 | 0 | | | | Bagada | 1426 |
| 0 | 0 | 0 | 0 | 0 | | | | Salepali | 1427 |
| 0 | 0 | 0 | 0 | 0 | | | | Ratakhandi | 1428 |
| 0 | 0 | 0 | 0 | 0 | | | | Ambadahan | 1429 |
| **651.5** | **0** | **214.9** | **0** | | | | | | |

INDIA

ODISHA

# BALANGIR C.D. BLOCK

DISTRICT BALANGIR

1 0 1 2 3 4Kms.

| | |
|---|---|
| Area in Square Km. | 386.98 |
| Total population | 102952 |
| Total no. of Villages | 125 |

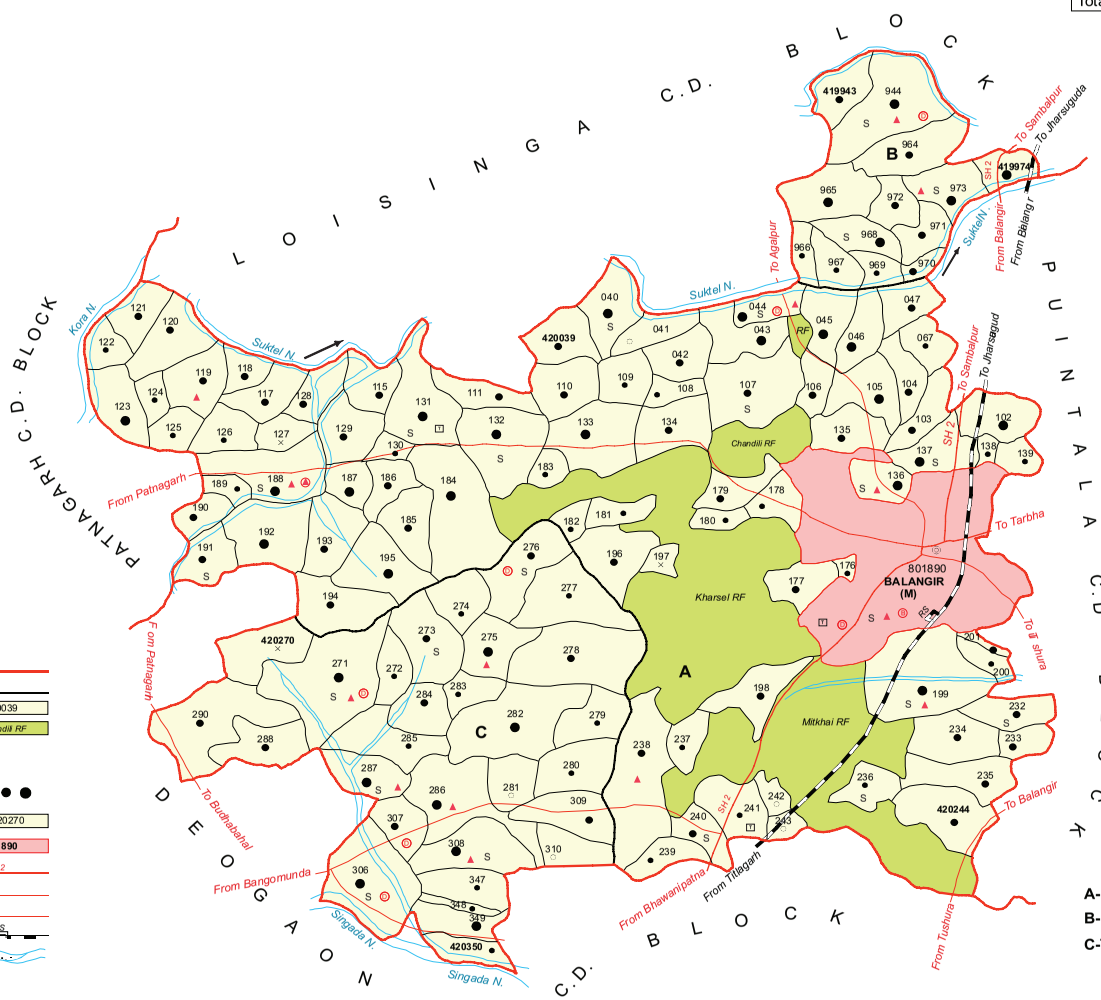


BOUNDARY , C.D BLOCK.....

,, POLICE STATION.....

,, VILLAGE WITH MDDS CODE..... 420039

,, RESERVED- FOREST WITH NAME..... Chandili RF

HEADQUARTERS : C.D. BLOCK / POLICE STATION....

POPULATION SIZE OF VILLAGES: BELOW 200,

200 - 499 , 500 - 999 , 1000 - 4999 , 5000 & ABOVE.....

UNINHABITED VILLAGE WITH MDDS CODE..... X 420270

STATUTORY TOWN WITH MDDS CODE..... 801890

STATE HIGHWAY..... SH 2

IMPORTANT METALLED ROADS.....

OTHER ROADS.....

RAILWAY LINE WITH STATION , BROAD GAUGE..... RS

RIVER AND STREAM.....

HIGH SCHOOL/INTER COLLEGE..... S

TECHNICAL INSTITUTIONS.....

DISPENSARY.....

BANK.....

PRIMARY HEALTH CENTRE .....

OTHER MEDICAL SERVICES.....

**A-BALANGIR P.S. (PART)**
**B-LOISINGA P.S. (PART)**
**C-TUSHURA P.S. (PART)**

C.D. Block boundary excludes statutory Town.

Census of India 2011- Village Directory

Amenities and Land use ( As in 2009 )

Name of District:-Balangir Location CodeNo:-393

Name of CD Block:-Balangir Location CodeNo:-0252 DISTRICT CENSUS HANDBOOK

| Sr.No. | Name village | Location code no. | Total area of the village ( in hectares rounded up to one decimal place) | Total population ( 2011 census ) | Number of households (2011 census) | Number of educational amenities available. (I the village , the distance range code viz; a fc Kms and c for 10+ kms of nearest place where is given). | | | | | | | | |
|---|---|---|---|---|---|---|---|---|---|---|---|---|---|---|
| | | | | | | Pre-Primary school (PP) | Primary school (P) | Middle school (M) | Secondary School (S) | Senior Secondary school (SS) | Degree college of arts science & commerce (ASC) | Engineering college(EC) | Medical college (MC) | Management institute (MI) |
| 1 | 2 | 3 | 4 | 5 | 6 | 7 | 8 | 9 | 10 | 11 | 12 | 13 | 14 | 15 |
| 1430 | Bhainsa | 419943 | 258 | 609 | 160 | b | 1 b | a | b | b | c | c | c | |
| 1431 | Manahira | 419944 | 755 | 2425 | 648 | b | 2 | 1 | 1 | 1 b | c | c | c | |
| 1432 | Amamunda | 419964 | 371 | 849 | 238 | b | 1 a | a | b | c | c | c | c | |
| 1433 | Baghapali | 419965 | 458 | 1134 | 276 | b | 1 | 1 a | b | c | c | c | c | |
| 1434 | Dhamanasar | 419966 | 132 | 397 | 102 | c | 1 a | a | b | c | c | c | c | |
| 1435 | Ramsingha | 419967 | 187 | 476 | 128 | | 1 a | a | b | b | c | c | c | |
| 1436 | Khaliapali | 419968 | 230 | 1045 | 313 | c | 1 | 1 | 1 b | b | c | c | c | |
| 1437 | Semelia | 419969 | 202 | 245 | 55 | b | 1 a | a | b | b | b | c | c | |
| 1438 | Kirabahal | 419970 | 156 | 518 | 142 | b | 1 a | a | b | b | c | c | c | |
| 1439 | Ranipali | 419971 | 238 | 883 | 240 | b | 1 | 1 a | c | c | c | c | c | |
| 1440 | Kuturpali | 419972 | 177 | 893 | 220 | c | 1 a | a | b | c | c | c | c | |
| 1441 | Sakama | 419973 | 352 | 1661 | 390 | b | 2 | 1 | 1 b | c | c | c | c | |
| 1442 | Fasada | 419974 | 250 | 1660 | 420 | b | 2 a | a | a | b | c | c | c | |
| 1443 | Bandhanghor | 420039 | 294 | 832 | 204 | a | 1 | 1 a | a | c | c | c | c | |
| 1444 | Kutumdola | 420040 | 381 | 1685 | 455 | b | 2 | 1 | 1 | 2 c | c | c | c | |
| 1445 | Beniapali | 420041 | 57 | 100 | 30 | b | 2 b | a | a | c | c | c | c | |
| 1446 | Duanpali | 420042 | 386 | 933 | 243 | b | 1 | 1 a | a | c | c | c | c | |
| 1447 | Baghala | 420043 | 414 | 1278 | 323 | | 2 a | a | a | a | b | c | c | |
| 1448 | Chandanbhati | 420044 | 218 | 2752 | 728 | 1 | 3 | 1 | 1 | 1 | 1 b | c | c | |
| 1449 | Kagaon | 420045 | 287 | 1370 | 354 | b | 1 a | a | a | c | b | c | c | |
| 1450 | Mirdhapali | 420046 | 203 | 1146 | 271 | b | 1 b | b | b | a | b | c | c | |
| 1451 | Tulandi | 420047 | 248 | 661 | 165 | b | 1 b | b | b | b | b | c | c | |
| 1452 | Baxiudar | 420067 | 196 | 496 | 120 | | 1 b | b | b | b | c | c | b | |
| 1453 | Rinbachan | 420102 | 384 | 1291 | 322 | b | 1 | 1 a | b | b | a | c | c | |
| 1454 | Birmunda | 420103 | 253 | 803 | 188 | b | 1 b | b | b | b | a | c | c | |
| 1455 | Dhubaudar | 420104 | 200 | 513 | 114 | b | 1 b | b | b | b | b | c | c | |
| 1456 | Sindorbahal | 420105 | 369 | 1064 | 254 | b | 1 b | a | a | a | a | c | c | |
| 1457 | Badighor | 420106 | 238 | 580 | 148 | b | 1 b | a | a | a | b | c | c | |
| 1458 | Salepali | 420107 | 634 | 966 | 232 | 1 | 2 | 2 | 1 a | a | b | c | c | |
| 1459 | Chareimara | 420108 | 121 | 268 | 67 | b | 1 | 1 b | b | c | c | c | c | |
| 1460 | Barkani | 420109 | 250 | 491 | 115 | b | 1 | 1 a | a | c | b | c | c | |
| 1461 | Sialbahali | 420110 | 344 | 995 | 255 | a | 1 | 1 a | a | c | c | c | c | |
| 1462 | Haripali | 420111 | 224 | 604 | 135 | b | 1 b | b | b | c | c | c | c | |

f not available within
ɔr < 5 Kms, b for 5-10
e facility is available

Number of Medical Amenities available. (If not available within the village , the distance range code viz; a for < 5 Kms, b for 5-10 Kms and c for 10+ kms of nearest place where facility is available is given).

Number of Non-Government Medical Amenities available.

| Polytechnic (Pt) | Vocational training school /ITI | Non-formal training centre (NFTC) | Special school for disabled (SSD) | Others (specify) | Community health centre (CHC) | Primary health centre (PHC) | Primary health sub centre (PHS) | Maternity and child welfare centre (MCW) | T.B. clinic (TBC) | Hospital-allopathic (HA) | Hospital-alternative medicine (HO) | Dispensary (D) | Veterinary hospital (VH) | Mobile health clinic (MHC) | Family welfare centre (FWC) | Charitable non Govt. hospital/Nursing home. | Medical practitioner with MBBS Degree | Medical practitioner with other degree | Medical practitioner with no degree | Traditional practitioner and faith healer . | Medicine Shop | Others | Name of Village | Serial Number |
|---|---|---|---|---|---|---|---|---|---|---|---|---|---|---|---|---|---|---|---|---|---|---|---|---|
| 16 | 17 | 18 | 19 | 20 | 21 | 22 | 23 | 24 | 25 | 26 | 27 | 28 | 29 | 30 | 31 | 32 | 33 | 34 | 35 | 36 | 37 | 38 | 2 | 1 |
| c | c | c | c | | c | c | b | c | c | b | c | c | a | c | c | 0 | 0 | 0 | 0 | 0 | 0 | 0 | Bhainsa | 1430 |
| | c | c | c | | c | c | 1 | c | c | b | c | 1 | c | c | c | 0 | 0 | 0 | 0 | 0 | 3 | 0 | Manahira | 1431 |
| c | c | c | c | | c | b | a | c | c | c | a | a | a | c | c | 0 | 0 | 0 | 0 | 0 | 0 | 0 | Amamunda | 1432 |
| c | c | c | c | | c | b | a | c | c | b | a | a | a | c | c | 0 | 0 | 0 | 0 | 0 | 0 | 0 | Baghapali | 1433 |
| c | c | c | c | | c | b | b | c | c | c | b | a | a | c | c | 0 | 0 | 0 | 0 | 0 | 0 | 0 | Dhamanasar | 1434 |
| c | c | c | c | c | c | c | c | c | c | c | c | b | a | c | c | 0 | 0 | 0 | 0 | 0 | 0 | 0 | Ramsingha | 1435 |
| c | c | c | c | | c | b | a | c | c | c | b | a | | 1 | c | 0 | 0 | 0 | 0 | 0 | 0 | 0 | Khaliapali | 1436 |
| c | c | c | c | c | c | c | c | c | c | b | c | a | a | c | c | 0 | 0 | 0 | 0 | 0 | 0 | 0 | Semelia | 1437 |
| c | c | c | c | c | c | c | a | c | c | c | c | b | a | c | c | 0 | 0 | 0 | 0 | 0 | 0 | 0 | Kirabahal | 1438 |
| c | c | c | c | | c | c | b | c | c | c | c | a | b | c | c | 0 | 0 | 0 | 0 | 0 | 0 | 0 | Ranipali | 1439 |
| c | c | c | c | | c | c | b | c | c | c | b | c | a | c | c | 0 | 0 | 0 | 0 | 0 | 0 | 0 | Kuturpali | 1440 |
| | c | c | c | | c | c | 1 | c | c | c | b | c | c | c | c | 0 | 0 | 0 | 0 | 0 | 3 | 0 | Sakama | 1441 |
| c | c | c | c | | c | c | c | c | c | c | c | c | c | c | c | 0 | 0 | 0 | 0 | 0 | 0 | 0 | Fasada | 1442 |
| c | c | c | c | c | c | b | a | c | c | c | c | c | c | c | c | 0 | 0 | 0 | 0 | 0 | 0 | 0 | Bandhanghor | 1443 |
| c | c | c | c | c | c | c | b | c | c | c | b | c | c | c | c | 0 | 0 | 0 | 0 | 0 | 0 | 0 | Kutumdola | 1444 |
| c | c | c | c | c | c | b | b | c | c | c | c | c | c | c | c | 0 | 0 | 0 | 0 | 0 | 0 | 0 | Beniapali | 1445 |
| c | c | c | c | | c | a | b | c | b | c | c | a | c | c | c | 0 | 0 | 0 | 0 | 0 | 0 | 0 | Duanpali | 1446 |
| c | b | b | b | | c | a | b | c | c | b | c | b | a | c | c | 0 | 0 | 0 | 0 | 0 | 0 | 0 | Baghala | 1447 |
| c | b | c | c | c | c | b | | 1 | | 1 | c | c | c | | 1 | c | 1 | 0 | 0 | 0 | 3 | 0 | Chandanbhati | 1448 |
| b | c | c | c | c | c | b | c | c | c | a | c | b | a | c | c | 0 | 0 | 0 | 0 | 0 | 0 | 0 | Kagaon | 1449 |
| | b | | b | | c | c | a | c | c | b | c | b | b | c | c | 0 | 0 | 0 | 0 | 0 | 0 | 0 | Mirdhapali | 1450 |
| b | b | b | c | c | c | a | a | c | c | b | b | c | b | c | c | 0 | 0 | 0 | 0 | 0 | 0 | 0 | Tulandi | 1451 |
| b | b | b | b | | c | b | b | c | b | b | b | b | b | c | c | 0 | 0 | 0 | 0 | 0 | 0 | 0 | Baxiudar | 1452 |
| b | b | b | b | c | c | b | c | c | c | b | c | b | b | c | c | 0 | 0 | 0 | 0 | 0 | 0 | 0 | Rinbachan | 1453 |
| b | b | b | b | c | c | b | c | c | c | b | c | b | b | c | c | 0 | 0 | 0 | 0 | 0 | 0 | 0 | Birmunda | 1454 |
| c | b | b | b | | c | b | c | c | c | a | c | b | b | c | c | 0 | 0 | 0 | 0 | 0 | 0 | 0 | Dhubaudar | 1455 |
| a | a | b | b | | c | b | c | c | c | b | c | a | | 1 | c | 0 | 0 | 0 | 0 | 0 | 0 | 0 | Sindorbahal | 1456 |
| b | b | b | c | c | c | b | c | c | c | c | c | a | a | c | c | 0 | 0 | 0 | 0 | 0 | 0 | 0 | Badighor | 1457 |
| b | b | c | b | c | c | c | b | c | c | c | c | c | a | c | c | 0 | 0 | 0 | 0 | 0 | 0 | 0 | Salepali | 1458 |
| c | c | c | b | c | c | c | a | c | b | c | c | c | c | c | c | 0 | 0 | 0 | 0 | 0 | 0 | 0 | Chareimara | 1459 |
| c | c | c | b | c | c | c | c | c | b | c | c | c | c | c | c | 0 | 0 | 0 | 0 | 0 | 0 | 0 | Barkani | 1460 |
| c | c | c | c | | c | c | c | b | b | c | c | c | c | c | c | 0 | 0 | 0 | 1 | 1 | 0 | 0 | Sialbahali | 1461 |
| | c | c | c | c | c | c | b | c | c | c | c | b | c | c | c | 0 | 0 | 0 | 0 | 0 | 0 | 0 | Haripali | 1462 |

| Serial Number | Name of Village | Availability of drinking water - Yes / No | | | | | | | | Availability of toilet & others Yes / No | | | | Communication and transport facilities (l except for Village Pin Code ,If not availabl viz; a for < 5 Kms, b for 5-10 Kms and c f available is given). | | | | | | | |
|---|---|---|---|---|---|---|---|---|---|---|---|---|---|---|---|---|---|---|---|---|---|
| | | Tap water (Treated/Untreated) | Well water (Covered / Uncovered well) | Hand Pump | Tube wells / Bore well | Spring | River / Canal | Tank / Pond / Lake | Others | Community toilet including bath. | Community toilet excluding bath. | Rural sanitary mart or sanitary hardware outlet available near the village. | Community bio- gas or recycle of waste for productive use. | Post office(PO) | Sub post office (SPO) | Post & Telegraph office (P&TO) | Village Pin Code | Telephones (Land lines) | Public call office (PCO) | Mobile phone coverage | Internet cafes/ Common service centre (CSC) |
| 1 | 2 | 39 | 40 | 41 | 42 | 43 | 44 | 45 | 46 | 47 | 48 | 49 | 50 | 51 | 52 | 53 | 54 | 55 | 56 | 57 | 58 |
| 1430 | Bhainsa | Yes | Yes | Yes | No | No | No | Yes | No | No | No | No | No | b | a | c | 767020 | b | b | Yes | b |
| 1431 | Manahira | Yes | Yes | Yes | No | No | No | Yes | No | No | No | No | No | Yes | c | c | 767020 | Yes | | Yes | b |
| 1432 | Amamunda | No | Yes | Yes | No | No | No | Yes | No | No | No | No | No | b | a | c | 767020 | Yes | | Yes | b |
| 1433 | Baghapali | No | No | Yes | No | No | No | Yes | No | No | No | No | No | c | a | c | 767020 | Yes | | Yes | c |
| 1434 | Dhamanasar | No | Yes | Yes | No | No | Yes | Yes | No | No | No | No | No | a | c | c | 767020 | c | c | Yes | c |
| 1435 | Ramsingha | No | Yes | Yes | No | No | Yes | Yes | No | No | No | No | No | a | b | c | 767020 | b | b | Yes | c |
| 1436 | Khaliapali | No | Yes | Yes | No | No | No | Yes | No | No | No | No | No | Yes | b | c | 767020 | Yes | | Yes | c |
| 1437 | Semelia | No | Yes | Yes | No | No | Yes | Yes | No | No | No | No | No | a | b | c | 767020 | c | c | Yes | c |
| 1438 | Kirabahal | No | Yes | Yes | No | No | Yes | Yes | No | No | No | No | No | a | b | c | 767020 | b | b | Yes | c |
| 1439 | Ranipali | No | Yes | Yes | No | No | No | Yes | No | No | No | No | No | a | b | b | 767020 | Yes | | Yes | b |
| 1440 | Kuturpali | No | Yes | Yes | No | No | No | Yes | No | No | No | No | No | a | b | c | 767020 | c | c | Yes | c |
| 1441 | Sakama | No | Yes | Yes | No | No | Yes | Yes | No | No | No | No | No | Yes | b | b | 767020 | Yes | | Yes | c |
| 1442 | Fasada | No | Yes | Yes | No | No | Yes | Yes | No | No | No | No | No | a | b | b | 767020 | Yes | | Yes | b |
| 1443 | Bandhanghor | No | Yes | Yes | No | Yes | Yes | Yes | No | No | No | No | No | b | c | c | 767065 | Yes | | Yes | c |
| 1444 | Kutumdola | No | Yes | Yes | No | Yes | Yes | Yes | No | No | No | No | No | b | c | c | 767065 | Yes | | Yes | c |
| 1445 | Beniapali | No | Yes | Yes | No | No | No | Yes | No | No | No | No | No | b | c | c | 767065 | c | c | Yes | c |
| 1446 | Duanpali | No | Yes | Yes | No | Yes | Yes | Yes | No | No | No | No | No | b | c | c | 767065 | c | c | Yes | c |
| 1447 | Baghala | No | Yes | Yes | No | No | Yes | Yes | No | No | No | No | No | a | b | a | 767065 | Yes | Yes | Yes | c |
| 1448 | Chandanbhati | No | Yes | Yes | No | No | Yes | Yes | No | No | No | No | No | Yes | c | c | 767065 | Yes | Yes | Yes | c |
| 1449 | Kagaon | No | Yes | Yes | No | No | Yes | Yes | No | No | No | No | No | a | a | a | 767065 | Yes | Yes | Yes | b |
| 1450 | Mirdhapali | No | Yes | Yes | No | No | Yes | Yes | No | No | No | No | No | Yes | c | b | 767065 | Yes | | Yes | c |
| 1451 | Tulandi | No | Yes | Yes | No | No | Yes | Yes | No | No | No | No | No | b | a | b | 767065 | Yes | | Yes | b |
| 1452 | Baxiudar | No | Yes | Yes | No | No | No | Yes | No | No | No | No | No | b | a | b | 767065 | Yes | | Yes | b |
| 1453 | Rinbachan | Yes | Yes | Yes | No | No | No | Yes | No | No | No | No | No | b | b | b | 767002 | Yes | | Yes | b |
| 1454 | Birmunda | Yes | Yes | Yes | No | No | No | Yes | No | No | No | No | No | b | b | b | 767002 | Yes | | Yes | b |
| 1455 | Dhubaudar | No | Yes | Yes | No | No | Yes | Yes | No | No | No | No | No | b | a | b | 767065 | Yes | | Yes | b |
| 1456 | Sindorbahal | No | Yes | Yes | No | No | No | Yes | No | No | No | No | No | a | a | b | 767065 | Yes | | Yes | b |
| 1457 | Badighor | No | Yes | Yes | No | No | No | Yes | No | No | No | No | No | a | b | a | 767065 | Yes | | Yes | c |
| 1458 | Salepali | No | Yes | Yes | No | No | No | Yes | No | No | No | No | No | a | c | a | 767065 | Yes | Yes | Yes | Yes |
| 1459 | Chareimara | No | Yes | Yes | No | Yes | No | Yes | No | No | No | No | No | b | c | a | 767065 | c | c | Yes | c |
| 1460 | Barkani | No | Yes | Yes | No | Yes | Yes | Yes | No | No | No | No | No | a | c | c | 767065 | c | c | Yes | c |
| 1461 | Sialbahali | No | Yes | Yes | No | Yes | Yes | Yes | No | No | No | No | No | b | c | c | 767065 | c | c | Yes | c |
| 1462 | Haripali | No | Yes | Yes | No | Yes | No | Yes | No | No | No | No | No | b | c | c | 767024 | Yes | | Yes | c |

If amenities available code -Yes is given
le within the village , the distance range code
for 10+ kms of nearest place where facility is

Village connected to highways,village roads, banks & credit societies (If amenities
range code viz; a for < 5 Kms, b for 5-10 Kms and c for 10+

| Private courier facility | Bus service (Public & Private) | Railway stations | Auto/Modified Autos | Taxis and Vans | Tractors | Cycle-pulled rickshaws(Manual & Machine driven) | Carts driven by animals | Sea /River ferry service | Connected to national highway(NH) | Connected to state highway(SH) | Connected to major district road (MDR) | Connected to others district road | Pucca roads | Kutchcha roads | Name of Village | Serial Number |
|---|---|---|---|---|---|---|---|---|---|---|---|---|---|---|---|---|
| 59 | 60 | 61 | 62 | 63 | 64 | 65 | 66 | 67 | 68 | 69 | 70 | 71 | 72 | 73 | 2 | 1 |
| b | b | b | a | a | b | Yes | Yes | b | b | a | a | c | c | Yes | Bhainsa | 1430 |
| Yes | b | b | Yes | Yes | Yes | Yes | Yes | c | | b | b | c | a | Yes | Manahira | 1431 |
| b | b | b | b | b | b | Yes | Yes | b | b | c | c | Yes | a | Yes | Amamunda | 1432 |
| c | b | b | b | a | a | Yes | Yes | c | c | a | a | a | a | Yes | Baghapali | 1433 |
| c | b | c | c | c | a | Yes | c | a | a | c | c | c | a | Yes | Dhamanasar | 1434 |
| c | b | b | b | b | c | Yes | c | a | a | c | c | c | a | Yes | Ramsingha | 1435 |
| c | b | b | b | b | Yes | Yes | Yes | c | | c | c | c | Yes | Yes | Khaliapali | 1436 |
| c | b | b | b | b | a | Yes | c | a | a | c | c | c | a | Yes | Semelia | 1437 |
| c | a | b | c | c | a | Yes | Yes | a | a | c | c | c | a | Yes | Kirabahal | 1438 |
| b | a | b | b | b | Yes | Yes | Yes | a | a | b | b | Yes | Yes | Yes | Ranipali | 1439 |
| c | a | b | b | b | Yes | Yes | Yes | a | a | b | b | b | b | Yes | Kuturpali | 1440 |
| c | a | b | Yes | b | Yes | Yes | Yes | Yes | | b | b | Yes | a | Yes | Sakama | 1441 |
| b | Yes | b | Yes | Yes | Yes | Yes | Yes | a | Yes | Yes | Yes | Yes | Yes | Yes | Fasada | 1442 |
| c | b | c | c | Yes | a | Yes | Yes | b | b | c | c | b | Yes | Yes | Bandhanghor | 1443 |
| c | b | c | Yes | Yes | Yes | Yes | Yes | Yes | b | c | c | b | Yes | Yes | Kutumdola | 1444 |
| c | b | c | c | c | a | Yes | Yes | b | b | c | c | b | Yes | Yes | Beniapali | 1445 |
| c | b | c | a | c | Yes | Yes | Yes | b | b | c | c | b | Yes | Yes | Duanpali | 1446 |
| c | Yes | c | c | Yes | Yes | Yes | Yes | a | a | c | Yes | Yes | Yes | Yes | Baghala | 1447 |
| Yes | Yes | c | Yes | Yes | Yes | Yes | Yes | Yes | | c | Yes | Yes | Yes | Yes | Chandanbhati | 1448 |
| b | Yes | b | b | b | Yes | Yes | Yes | a | a | c | Yes | Yes | Yes | Yes | Kagaon | 1449 |
| c | Yes | b | b | b | Yes | Yes | Yes | c | | b | Yes | Yes | Yes | Yes | Mirdhapali | 1450 |
| b | a | b | b | b | Yes | Yes | Yes | b | b | b | Yes | Yes | Yes | Yes | Tulandi | 1451 |
| b | Yes | b | b | b | c | Yes | Yes | b | b | b | Yes | Yes | Yes | Yes | Baxiudar | 1452 |
| b | a | b | Yes | b | Yes | Yes | Yes | b | Yes | b | b | Yes | a | Yes | Rinbachan | 1453 |
| b | a | b | a | b | Yes | Yes | Yes | b | Yes | b | b | Yes | Yes | Yes | Birmunda | 1454 |
| b | Yes | b | b | b | Yes | Yes | Yes | b | b | c | Yes | Yes | Yes | Yes | Dhubaudar | 1455 |
| b | Yes | c | c | a | c | Yes | Yes | a | a | a | Yes | Yes | Yes | Yes | Sindorbahal | 1456 |
| c | Yes | c | c | a | Yes | Yes | Yes | a | a | a | Yes | Yes | Yes | Yes | Badighor | 1457 |
| c | Yes | Yes | c | a | a | Yes | Yes | a | a | a | Yes | Yes | Yes | Yes | Salepali | 1458 |
| c | b | c | c | c | c | Yes | Yes | b | b | c | c | b | Yes | Yes | Chareimara | 1459 |
| c | a | c | a | c | a | Yes | Yes | a | a | c | c | c | Yes | Yes | Barkani | 1460 |
| c | b | c | c | a | a | Yes | Yes | b | b | c | c | a | Yes | Yes | Sialbahali | 1461 |
| c | b | c | c | b | Yes | Yes | Yes | b | b | c | c | b | b | Yes | Haripali | 1462 |

s available code -Yes is given, If not available within the village , the distance - kms of nearest place where facility is available is given).

Availability of miscellaneous facilities (If amenities available code -Yes is gi available within the village , the distance range code viz; a for < 5 Kms, b f and c for 10+ kms of nearest place where facility is available is given).

| Serial Number | Name of Village | Water bounded macadam(WBM) roads | Navigable waterway (river/canal)(NW) | Footpaths (FP) | Commercial & Co-operative Banks | ATM | Agricultural Credit Societies | Self-Help Group (SHG) | Public distribution system (PDS) shop | Mandis / Regular market | Weekly Haat | Agricultural marketing society | Integrated Child Development Scheme (Nutritional Centres) | Anganwadi Centre (Nutritional Centres) | Others (Nutritional Centres) | ASHA (Accredited Social Health Activist) | Community centre with/without TV | Sports Field, | Sports Club / Recreation Centre | Cinema / Video Hall | Public Library | Public Reading Room |
|---|---|---|---|---|---|---|---|---|---|---|---|---|---|---|---|---|---|---|---|---|---|---|
| 1 | 2 | 74 | 75 | 76 | 77 | 78 | 79 | 80 | 81 | 82 | 83 | 84 | 85 | 86 | 87 | 88 | 89 | 90 | 91 | 92 | 93 | 94 |
| 1430 | Bhainsa | Yes | b | Yes | c | c | c | Yes | b | c | b | b | b | Yes | b | Yes | b | b | a | b | a | a |
| 1431 | Manahira | c | c | Yes | c | c | c | Yes | Yes | c | Yes | a | Yes | Yes | a | Yes | Yes | Yes | Yes | a | a | c |
| 1432 | Amamunda | Yes | b | Yes | b | b | b | Yes | c | c | a | c | c | Yes | c | Yes | c | c | a | c | a | b |
| 1433 | Baghapali | b | c | Yes | c | c | c | Yes | Yes | c | b | c | c | Yes | c | Yes | c | Yes | Yes | c | b | b |
| 1434 | Dhamanasar | c | Yes | Yes | c | c | c | Yes | c | c | a | c | c | Yes | c | Yes | c | c | a | c | b | c |
| 1435 | Ramsingha | c | Yes | Yes | c | c | c | Yes | c | b | a | c | c | Yes | c | Yes | c | c | b | c | c | c |
| 1436 | Khaliapali | c | c | Yes | b | b | b | Yes | Yes | b | a | c | c | Yes | c | Yes | c | Yes | Yes | c | c | c |
| 1437 | Semelia | c | Yes | Yes | b | b | b | a | c | c | b | c | c | c | c | Yes | c | Yes | a | c | a | b |
| 1438 | Kirabahal | a | Yes | Yes | b | b | b | Yes | b | c | b | b | b | Yes | b | Yes | b | b | a | b | a | b |
| 1439 | Ranipali | Yes | a | Yes | c | c | c | Yes | b | c | a | b | b | Yes | b | Yes | b | b | b | b | c | c |
| 1440 | Kuturpali | Yes | a | Yes | c | c | c | Yes | b | c | b | b | b | Yes | b | Yes | b | b | a | b | c | c |
| 1441 | Sakama | Yes | c | Yes | b | b | b | Yes | Yes | a | Yes | a | Yes | Yes | a | Yes | Yes | Yes | Yes | a | c | c |
| 1442 | Fasada | Yes | Yes | Yes | b | b | b | Yes | b | b | Yes | b | Yes | Yes | b | Yes | b | Yes | Yes | b | a | c |
| 1443 | Bandhanghor | Yes | Yes | Yes | c | c | c | Yes | a | a | b | a | a | Yes | a | Yes | Yes | Yes | b | a | a | a |
| 1444 | Kutumdola | Yes | Yes | Yes | c | c | c | Yes | b | a | Yes | b | Yes | Yes | b | Yes | Yes | Yes | Yes | b | a | a |
| 1445 | Beniapali | a | b | Yes | c | c | c | Yes | a | b | b | a | a | Yes | a | Yes | a | a | b | a | c | b |
| 1446 | Duanpali | Yes | Yes | Yes | c | c | c | Yes | b | a | b | b | b | Yes | b | Yes | b | b | b | b | c | a |
| 1447 | Baghala | Yes | a | Yes | c | c | c | Yes | Yes | b | c | a | a | Yes | a | Yes | Yes | Yes | Yes | a | c | b |
| 1448 | Chandanbhati | Yes | Yes | Yes | c | c | c | Yes | Yes | a | Yes | a | Yes | Yes | Yes | Yes | Yes | Yes | Yes | a | b | a |
| 1449 | Kagaon | Yes | a | Yes | b | b | b | Yes | b | b | a | b | Yes | Yes | b | Yes | Yes | Yes | Yes | b | Yes | Yes |
| 1450 | Mirdhapali | a | c | Yes | b | b | b | Yes | Yes | a | b | a | Yes | Yes | a | Yes | Yes | Yes | Yes | a | c | a |
| 1451 | Tulandi | Yes | b | Yes | b | b | b | Yes | b | a | b | b | b | Yes | b | Yes | b | b | a | b | b | a |
| 1452 | Baxiudar | Yes | b | Yes | b | b | b | Yes | a | b | a | a | a | Yes | a | Yes | a | a | b | a | b | b |
| 1453 | Rinbachan | Yes | b | Yes | b | b | Yes | Yes | b | c | b | b | b | Yes | b | Yes | b | Yes | Yes | b | c | c |
| 1454 | Birmunda | Yes | b | Yes | b | b | Yes | Yes | Yes | b | c | b | b | Yes | b | Yes | b | b | a | b | c | b |
| 1455 | Dhubaudar | Yes | Yes | Yes | b | b | Yes | Yes | b | b | b | b | b | Yes | b | Yes | b | b | a | b | b | b |
| 1456 | Sindorbahal | Yes | a | Yes | b | b | Yes | Yes | Yes | b | c | c | c | Yes | c | Yes | Yes | Yes | Yes | c | b | b |
| 1457 | Badighor | Yes | a | Yes | c | c | c | Yes | Yes | a | Yes | c | c | Yes | c | Yes | Yes | c | b | c | c | a |
| 1458 | Salepali | Yes | a | Yes | c | c | c | Yes | Yes | b | Yes | c | c | Yes | c | Yes | Yes | Yes | b | c | c | b |
| 1459 | Chareimara | a | Yes | Yes | c | c | c | Yes | b | a | c | b | b | Yes | b | Yes | b | b | b | b | c | a |
| 1460 | Barkani | a | a | Yes | c | c | c | Yes | b | b | c | b | b | Yes | b | Yes | b | Yes | b | b | c | b |
| 1461 | Sialbahali | Yes | Yes | Yes | c | c | c | Yes | Yes | a | c | b | b | Yes | b | Yes | b | Yes | a | b | c | a |
| 1462 | Haripali | a | Yes | Yes | c | c | c | Yes | b | a | c | b | b | Yes | b | Yes | b | b | b | b | c | a |

| iven, If not or 5-10 Kms | | | Availability of electricity (Yes/No) | | | | Nearest Town | | | |
|---|---|---|---|---|---|---|---|---|---|---|
| Newspaper Supply | Assembly Polling station | Birth & Death Registration Office | Power Supply for Domestic Use (ED) | Power Supply for Agricultural Use (EAG) | Power Supply for Commercial Use (EC) | Power Supply for All Uses (EA) | Name | Distance range code i.e. a for < 5 Kms, b for 5-10 Kms and c for 10+ kms . | Name of Village | Serial Number |
| 95 | 96 | 97 | 98 | 99 | 100 | 101 | 102 | 103 | 2 | 1 |
| Yes | Yes | c | Yes | No | No | No | BALANGIR | c | Bhainsa | 1430 |
| Yes | Yes | c | Yes | No | No | No | BALANGIR | c | Manahira | 1431 |
| Yes | Yes | b | Yes | No | No | No | BALANGIR | c | Amamunda | 1432 |
| Yes | Yes | b | Yes | No | No | No | BALANGIR | c | Baghapali | 1433 |
| Yes | b | b | Yes | Yes | No | No | BALANGIR | c | Dhamanasar | 1434 |
| Yes | b | c | Yes | Yes | No | No | BALANGIR | c | Ramsingha | 1435 |
| Yes | Yes | b | Yes | No | No | No | BALANGIR | c | Khaliapali | 1436 |
| Yes | b | c | Yes | Yes | No | No | BALANGIR | c | Semelia | 1437 |
| Yes | a | c | Yes | Yes | No | No | BALANGIR | c | Kirabahal | 1438 |
| Yes | Yes | c | Yes | Yes | Yes | No | BALANGIR | c | Ranipali | 1439 |
| Yes | a | c | Yes | Yes | Yes | No | BALANGIR | c | Kuturpali | 1440 |
| Yes | Yes | c | Yes | Yes | No | No | BALANGIR | c | Sakama | 1441 |
| Yes | Yes | c | Yes | Yes | Yes | No | BALANGIR | c | Fasada | 1442 |
| Yes | Yes | b | Yes | Yes | Yes | Yes | BALANGIR | c | Bandhanghor | 1443 |
| Yes | Yes | c | Yes | Yes | Yes | Yes | BALANGIR | c | Kutumdola | 1444 |
| Yes | a | b | Yes | Yes | Yes | Yes | BALANGIR | c | Beniapali | 1445 |
| Yes | Yes | a | Yes | Yes | Yes | Yes | BALANGIR | c | Duanpali | 1446 |
| Yes | Yes | a | Yes | Yes | No | No | BALANGIR | b | Baghala | 1447 |
| Yes | Yes | b | Yes | Yes | Yes | Yes | BALANGIR | b | Chandanbhati | 1448 |
| Yes | Yes | b | Yes | Yes | Yes | Yes | BALANGIR | b | Kagaon | 1449 |
| Yes | Yes | c | Yes | Yes | Yes | Yes | BALANGIR | b | Mirdhapali | 1450 |
| Yes | b | a | Yes | Yes | Yes | Yes | BALANGIR | b | Tulandi | 1451 |
| Yes | Yes | b | Yes | Yes | Yes | Yes | BALANGIR | c | Baxiudar | 1452 |
| Yes | Yes | b | Yes | No | Yes | No | BALANGIR | b | Rinbachan | 1453 |
| Yes | Yes | b | Yes | No | No | No | BALANGIR | b | Birmunda | 1454 |
| Yes | b | b | Yes | Yes | Yes | Yes | BALANGIR | c | Dhubaudar | 1455 |
| Yes | Yes | b | Yes | Yes | Yes | Yes | BALANGIR | b | Sindorbahal | 1456 |
| Yes | b | b | Yes | No | No | No | BALANGIR | b | Badighor | 1457 |
| Yes | Yes | c | Yes | No | Yes | No | BALANGIR | a | Salepali | 1458 |
| Yes | Yes | c | Yes | Yes | Yes | Yes | BALANGIR | c | Chareimara | 1459 |
| Yes | Yes | c | Yes | Yes | Yes | Yes | BALANGIR | c | Barkani | 1460 |
| Yes | Yes | c | Yes | Yes | Yes | Yes | BALANGIR | c | Sialbahali | 1461 |
| Yes | Yes | c | Yes | Yes | Yes | Yes | BALANGIR | c | Haripali | 1462 |

Land Use

| Serial Number | Name of Village | Area under different types of land use ( in hectares rounded up to one decimal place) | | | | | | | | | | |
|---|---|---|---|---|---|---|---|---|---|---|---|---|
| | | Forests | Area under Non-agricultural Uses | Barren and Un-cultivable land | Permanent Pastures and Other Grazing Lands | Land Under Miscellaneous Tree Crops etc. | Culturable Waste Land | Fallow lands other than current fallows | Current Fallows | Net Area Sown | Total Irrigated Land Area | Total Un-irrigated Land Area |
| 1 | 2 | 104 | 105 | 106 | 107 | 108 | 109 | 110 | 111 | 112 | 113 | 114 |
| 1430 | Bhainsa | 18.4 | 3.8 | 33.9 | 12.5 | 0 | 0 | 0 | 0 | 189.5 | 0 | 189.5 |
| 1431 | Manahira | 0 | 65.7 | 0 | 79.3 | 0 | 0 | 0 | 0 | 610 | 0 | 610 |
| 1432 | Amamunda | 0 | 166.5 | 0 | 27.1 | 0 | 0 | 0 | 0 | 177.4 | 0 | 177.4 |
| 1433 | Baghapali | 17.1 | 5.6 | 50.6 | 40.8 | 0 | 0 | 0 | 0 | 343.8 | 0 | 343.8 |
| 1434 | Dhamanasar | 0 | 4.8 | 0 | 0 | 0 | 43.5 | 0 | 0.5 | 83.2 | 0 | 83.2 |
| 1435 | Ramsingha | 0 | 4.7 | 0 | 0 | 0 | 42 | 0 | 0.4 | 139.9 | 0 | 139.9 |
| 1436 | Khaliapali | 0 | 3.1 | 0 | 0 | 0 | 27.5 | 0 | 0.1 | 199.3 | 0 | 199.3 |
| 1437 | Semelia | 0 | 12.2 | 0 | 0 | 0 | 109.8 | 0 | 0 | 80 | 0 | 80 |
| 1438 | Kirabahal | 0 | 4.2 | 0 | 0 | 0 | 37.9 | 0 | 0 | 113.9 | 0 | 113.9 |
| 1439 | Ranipali | 0 | 11.8 | 0 | 0 | 0 | 95.2 | 106.5 | 0 | 24.5 | 0 | 24.5 |
| 1440 | Kuturpali | 0 | 0 | 0 | 0 | 0 | 0 | 0 | 0 | 177 | 0 | 177.2 |
| 1441 | Sakama | 0 | 7.5 | 0 | 0 | 0 | 67.7 | 0 | 0 | 276.8 | 0 | 276.8 |
| 1442 | Fasada | 0 | 6.4 | 0 | 0 | 0 | 57.2 | 0 | 0 | 186.4 | 0 | 186.4 |
| 1443 | Bandhanghor | 17.6 | 2 | 0 | 15.6 | 0 | 0.4 | 0 | 0 | 258.4 | 0 | 258.4 |
| 1444 | Kutumdola | 19.2 | 3.3 | 29.8 | 0 | 0 | 0 | 0 | 0 | 328.6 | 0 | 328.6 |
| 1445 | Beniapali | 0 | 0.4 | 0 | 3.3 | 0 | 0 | 0 | 0 | 53.3 | 0 | 53.3 |
| 1446 | Duanpali | 58 | 6.4 | 0 | 55 | 0 | 0.6 | 0 | 0 | 265.9 | 0 | 265.9 |
| 1447 | Baghala | 32.6 | 5.3 | 0 | 47.9 | 0 | 0 | 0 | 0 | 328.2 | 0 | 328.2 |
| 1448 | Chandanbhati | 9.2 | 1 | 0 | 8.7 | 0 | 1.6 | 0 | 0 | 197.5 | 0 | 197.5 |
| 1449 | Kagaon | 6 | 64 | 0 | 5.8 | 0 | 0 | 0 | 0 | 211.2 | 0 | 211.2 |
| 1450 | Mirdhapali | 9.8 | 12.6 | 0 | 9.2 | 25.4 | 145.8 | 0 | 0 | 0 | 0 | 0 |
| 1451 | Tulandi | 2.2 | 61.1 | 0 | 13.7 | 0 | 0 | 0 | 0 | 171.1 | 0 | 171.1 |
| 1452 | Baxiudar | 0 | 16.1 | 0 | 9.5 | 0 | 0 | 0 | 0 | 170.4 | 0 | 170.4 |
| 1453 | Rinbachan | 8.5 | 0.9 | 0 | 0 | 0 | 0 | 0 | 0 | 374.6 | 14.2 | 360.4 |
| 1454 | Birmunda | 1.7 | 3.1 | 28.9 | 0 | 0 | 28.2 | 0 | 0 | 191 | 40.2 | 150.8 |
| 1455 | Dhubaudar | 0 | 31.2 | 0 | 14.7 | 0 | 0 | 0 | 0 | 154 | 0 | 154 |
| 1456 | Sindorbahal | 19.1 | 2.3 | 0 | 20.5 | 0 | 5.8 | 0 | 0 | 321.3 | 0 | 321.3 |
| 1457 | Badighor | 4.6 | 4.5 | 0 | 40.8 | 0 | 2.2 | 0 | 0 | 185.8 | 0 | 185.8 |
| 1458 | Salepali | 133.8 | 14.9 | 0 | 28.3 | 0 | 60 | 0 | 0 | 397.1 | 0 | 397.1 |
| 1459 | Chareimara | 57.6 | 6.4 | 0 | 16.2 | 0 | 0 | 0 | 0 | 40.9 | 0 | 40.9 |
| 1460 | Barkani | 13.9 | 3.3 | 0 | 29.3 | 0 | 0 | 0 | 0 | 203.5 | 0 | 203.5 |
| 1461 | Sialbahali | 17.8 | 3.6 | 32 | 0 | 0 | 2 | 0 | 0 | 288.7 | 288.7 | 0 |
| 1462 | Haripali | 82 | 10.9 | 33 | 98.2 | 0 | 0 | 0 | 0 | 0 | 0 | 0 |

| Area irrigated by source (in hectare). | | | | | Name of three most important commodities manufactured | | | | |
|---|---|---|---|---|---|---|---|---|---|
| Canals ( C ) | Wells/Tube-wells(W/TW) | Tanks/Lakes(T/L) | Water Falls(WF) | Others(O) | First | Second | Third | Name of Village | Serial Number |
| 115 | 116 | 117 | 118 | 119 | 120 | 121 | 122 | 2 | 1 |
| 0 | 0 | 0 | 0 | 0 | | | | Bhainsa | 1430 |
| 0 | 0 | 0 | 0 | 0 | | | | Manahira | 1431 |
| 0 | 0 | 0 | 0 | 0 | | | | Amamunda | 1432 |
| 0 | 0 | 0 | 0 | 0 | | | | Baghapali | 1433 |
| 0 | 0 | 0 | 0 | 0 | | | | Dhamanasar | 1434 |
| 0 | 0 | 0 | 0 | 0 | | | | Ramsingha | 1435 |
| 0 | 0 | 0 | 0 | 0 | | | | Khaliapali | 1436 |
| 0 | 0 | 0 | 0 | 0 | | | | Semelia | 1437 |
| 0 | 0 | 0 | 0 | 0 | | | | Kirabahal | 1438 |
| 0 | 0 | 0 | 0 | 0 | | | | Ranipali | 1439 |
| 0 | 0 | 0 | 0 | 0 | | | | Kuturpali | 1440 |
| 0 | 0 | 0 | 0 | 0 | | | | Sakama | 1441 |
| 0 | 0 | 0 | 0 | 0 | | | | Fasada | 1442 |
| 0 | 0 | 0 | 0 | 0 | | | | Bandhanghor | 1443 |
| 0 | 0 | 0 | 0 | 0 | | | | Kutumdola | 1444 |
| 0 | 0 | 0 | 0 | 0 | | | | Beniapali | 1445 |
| 0 | 0 | 0 | 0 | 0 | | | | Duanpali | 1446 |
| 0 | 0 | 0 | 0 | 0 | | | | Baghala | 1447 |
| 0 | 0 | 0 | 0 | 0 | | | | Chandanbhati | 1448 |
| 0 | 0 | 0 | 0 | 0 | | | | Kagaon | 1449 |
| 0 | 0 | 0 | 0 | 0 | | | | Mirdhapali | 1450 |
| 0 | 0 | 0 | 0 | 0 | | | | Tulandi | 1451 |
| 0 | 0 | 0 | 0 | 0 | | | | Baxiudar | 1452 |
| 14.2 | 0 | 0 | 0 | 0 | | | | Rinbachan | 1453 |
| 0 | 4 | 36.2 | 0 | 0 | | | | Birmunda | 1454 |
| 0 | 0 | 0 | 0 | 0 | | | | Dhubaudar | 1455 |
| 0 | 0 | 0 | 0 | 0 | | | | Sindorbahal | 1456 |
| 0 | 0 | 0 | 0 | 0 | | | | Badighor | 1457 |
| 0 | 0 | 0 | 0 | 0 | | | | Salepali | 1458 |
| 0 | 0 | 0 | 0 | 0 | | | | Chareimara | 1459 |
| 0 | 0 | 0 | 0 | 0 | | | | Barkani | 1460 |
| 288.7 | 0 | 0 | 0 | 0 | | | | Sialbahali | 1461 |
| 0 | 0 | 0 | 0 | 0 | | | | Haripali | 1462 |

| Sr.No. | Name village | Location code no. | Total area of the village ( in hectares rounded up to one decimal place) | Total population ( 2011 census ) | Number of households (2011 census) | Number of educational amenities available. (I the village , the distance range code viz; a fc Kms and c for 10+ kms of nearest place where is given). | | | | | | | | |
|---|---|---|---|---|---|---|---|---|---|---|---|---|---|---|
| | | | | | | Pre-Primary school (PP) | Primary school (P) | Middle school (M) | Secondary School (S) | Senior Secondary school (SS) | Degree college of arts science & commerce (ASC) | Engineering college(EC) | Medical college (MC) | Management institute (MI) |
| 1 | 2 | 3 | 4 | 5 | 6 | 7 | 8 | 9 | 10 | 11 | 12 | 13 | 14 | 15 |
| 1463 | Khagasabahal | 420115 | 327 | 571 | 174 | b | 2 b | b | b | c | c | c | c | |
| 1464 | Kankara | 420117 | 254 | 672 | 187 | c | 1 | 1 b | b | b | c | c | c | |
| 1465 | Kakhal | 420118 | 142 | 585 | 127 | c | 1 b | a | b | b | c | c | c | |
| 1466 | Bhundimuhan | 420119 | 319 | 853 | 219 | c | 1 | 1 b | b | b | c | c | c | |
| 1467 | Garjan | 420120 | 359 | 920 | 209 | c | 1 | 1 | 1 | 1 b | c | c | c | |
| 1468 | Uchbahal | 420121 | 228 | 548 | 150 | c | 1 a | a | b | b | c | c | c | |
| 1469 | Pipalkani | 420122 | 180 | 460 | 116 | c | 1 a | a | b | b | c | c | c | |
| 1470 | Mayabarha | 420123 | 410 | 1678 | 417 | c | 2 | 1 a | a | a | c | c | c | |
| 1471 | Karlapita | 420124 | 136 | 281 | 78 | c | 1 a | b | b | b | c | c | c | |
| 1472 | Ghutupali | 420125 | 201 | 461 | 122 | c | 1 a | b | b | b | c | c | c | |
| 1473 | Sargadpali | 420126 | 253 | 377 | 110 | c | 1 a | a | b | b | c | c | c | |
| 1474 | Dumerpita | 420127 | 117 | 0 | 0 | | | | | | | | | |
| 1475 | Santelen | 420128 | 127 | 947 | 228 | c | 1 | 1 b | b | c | c | c | c | |
| 1476 | Badtelen | 420129 | 215 | 555 | 152 | a | 1 a | a | a | c | c | a | c | |
| 1477 | Kutensilat | 420130 | 82 | 438 | 116 | a | 1 a | a | c | c | c | c | c | |
| 1478 | Khuntpali | 420131 | 548 | 1272 | 270 | b | 1 | 1 | 1 | 1 | 1 | 2 | 1 | 1 |
| 1479 | Hardatal | 420132 | 647 | 1447 | 341 | 1 | 1 | 1 | 1 | 1 c | c | c | c | |
| 1480 | Jhankarpali | 420133 | 509 | 1150 | 234 | a | 1 | 1 a | b | c | c | c | c | |
| 1481 | Dudukasira | 420134 | 494 | 873 | 197 | b | 1 | 1 b | b | b | b | b | c | |
| 1482 | Barkani | 420135 | 348 | 902 | 198 | b | 1 b | b | b | b | a | b | c | |
| 1483 | Sadeipali | 420136 | 439 | 2114 | 477 | 1 | 2 | 1 | 1 | 2 a | b | a | c | |
| 1484 | Madhiapali | 420137 | 249 | 1540 | 391 | a | 2 | 1 | 1 a | a | a | a | c | |
| 1485 | Dumerpali | 420138 | 65 | 327 | 77 | a | 1 b | a | a | a | a | a | c | |
| 1486 | Khairpali | 420139 | 127 | 324 | 69 | a | 1 b | a | b | b | c | c | c | |
| 1487 | Talpali | 420176 | 29 | 376 | 83 | a | a | a | a | a | a | a | c | c |
| 1488 | Gandhrel | 420177 | 272 | 905 | 218 | a | 1 | 1 a | a | a | b | c | c | |
| 1489 | Dhumamara | 420178 | 236 | 467 | 106 | b | 1 b | b | b | b | b | c | c | |
| 1490 | Pakhanchepa | 420179 | 274 | 564 | 101 | b | 1 b | b | b | b | b | c | c | |
| 1491 | Fuljharan | 420180 | 110 | 319 | 71 | b | 1 b | b | b | b | b | c | b | |
| 1492 | Taljharan | 420181 | 144 | 276 | 70 | c | 1 b | b | c | c | c | c | c | |
| 1493 | Ghusuradungri | 420182 | 136 | 217 | 55 | c | 1 b | b | c | c | c | c | c | |
| 1494 | Gedabanji | 420183 | 121 | 382 | 102 | a | 1 b | a | b | c | c | c | c | |
| 1495 | Barapudgia | 420184 | 842 | 1434 | 312 | c | 1 | 1 a | a | b | c | c | c | |
| 1496 | Kermeli | 420185 | 343 | 964 | 214 | c | 1 b | b | b | c | c | c | c | |
| 1497 | Barpita | 420186 | 225 | 719 | 186 | a | 1 b | b | b | c | c | c | c | |
| 1498 | Dhulusar | 420187 | 403 | 1344 | 339 | 1 | 1 a | a | a | c | c | c | c | |

f not available within
or < 5 Kms, b for 5-10
e facility is available

Number of Medical Amenities available. (If not available within the village , the distance range code viz; a for < 5 Kms, b for 5-10 Kms and c for 10+ kms of nearest place where facility is available is given).

Number of Non-Government Medical Amenities available.

| Polytechnic (Pt) | Vocational training school /ITI | Non-formal training centre (NFTC) | Special school for disabled (SSD) | Others (specify) | Community health centre (CHC) | Primary health centre (PHC) | Primary health sub centre (PHS) | Maternity and child welfare centre (MCW) | T.B. clinic (TBC) | Hospital-allopathic (HA) | Hospital-alternative medicine (HO) | Dispensary (D) | Veterinary hospital (VH) | Mobile health clinic (MHC) | Family welfare centre (FWC) | Charitable non Govt. hospital/Nursing home. | Medical practitioner with MBBS Degree | Medical practitioner with other degree | Medical practitioner with no degree | Traditional practitioner and faith healer . | Medicine Shop | Others | Name of Village | Serial Number |
|---|---|---|---|---|---|---|---|---|---|---|---|---|---|---|---|---|---|---|---|---|---|---|---|---|
| 16 | 17 | 18 | 19 | 20 | 21 | 22 | 23 | 24 | 25 | 26 | 27 | 28 | 29 | 30 | 31 | 32 | 33 | 34 | 35 | 36 | 37 | 38 | 2 | 1 |
| c | c | c | c | | c | b | c | c | c | c | c | c | c | c | c | 0 | 0 | 0 | 0 | 0 | 0 | 0 | Khagasabahal | 1463 |
| c | c | c | c | c | c | b | b | c | c | c | c | b | b | c | c | 0 | 0 | 0 | 0 | 0 | 0 | 0 | Kankara | 1464 |
| c | c | c | c | c | c | c | c | c | c | a | c | b | b | c | c | 0 | 0 | 0 | 0 | 0 | 0 | 0 | Kakhal | 1465 |
| c | c | c | c | c | c | c | 1 | c | c | c | c | | 1 | b | c | c | 0 | 0 | 0 | 0 | 0 | 3 | 0 | Bhundimuhan | 1466 |
| c | c | c | c | c | c | c | c | c | c | c | c | c | b | c | c | 0 | 0 | 0 | 0 | 0 | 0 | 0 | Garjan | 1467 |
| c | c | c | c | c | c | b | b | c | c | c | c | b | c | c | c | 0 | 0 | 0 | 0 | 1 | 0 | 0 | Uchbahal | 1468 |
| | c | c | c | c | c | b | b | c | c | a | c | b | b | c | c | 0 | 0 | 0 | 0 | 0 | 0 | 0 | Pipalkani | 1469 |
| c | c | c | c | | c | c | c | c | c | b | c | b | b | c | c | 0 | 0 | 0 | 0 | 0 | 0 | 0 | Mayabarha | 1470 |
| c | c | c | c | c | c | b | b | c | c | a | c | b | b | c | c | 0 | 0 | 0 | 0 | 0 | 0 | 0 | Karlapita | 1471 |
| c | c | c | c | c | c | b | b | c | c | a | c | a | b | c | b | 0 | 0 | 0 | 0 | 1 | 0 | 0 | Ghutupali | 1472 |
| c | c | c | c | | c | b | b | c | c | a | c | c | a | c | c | 0 | 0 | 0 | 0 | 0 | 0 | 0 | Sargadpali | 1473 |
| | | | | | | | | | | | | | | | | | | | | | | | Dumerpita | 1474 |
| c | c | c | c | c | c | a | c | c | c | c | c | c | a | c | b | 0 | 0 | 0 | 0 | 0 | 0 | 0 | Santelen | 1475 |
| c | c | c | c | | c | b | c | c | c | c | c | b | c | c | b | 0 | 0 | 0 | 0 | 0 | 0 | 0 | Badtelen | 1476 |
| c | c | c | c | | c | c | b | c | c | b | c | c | b | c | c | 0 | 0 | 0 | 0 | 0 | 0 | 0 | Kutensilat | 1477 |
| | 2 | 2 | 1 | | c | c | c | c | c | c | b | c | c | c | c | 0 | 0 | 0 | 0 | 0 | 0 | 0 | Khuntpali | 1478 |
| c | c | c | c | | c | c | c | c | c | c | c | c | c | c | c | 0 | 0 | 1 | 0 | 0 | 0 | 0 | Hardatal | 1479 |
| c | c | c | b | c | c | c | | 1 | c | b | c | | 1 | c | c | c | 0 | 0 | 0 | 0 | 0 | 3 | 0 | Jhankarpali | 1480 |
| | b | b | b | | c | c | c | c | c | c | c | b | c | c | c | 0 | 0 | 0 | 0 | 0 | 0 | 0 | Dudukasira | 1481 |
| c | b | b | b | | c | c | a | c | c | b | c | b | b | c | c | 0 | 0 | 0 | 0 | 0 | 0 | 0 | Barkani | 1482 |
| | a | | b | c | c | c | | 1 | c | c | b | c | a | b | c | c | 0 | 2 | 3 | 0 | 0 | 3 | 0 | Sadeipali | 1483 |
| a | b | a | a | c | c | c | c | c | c | c | a | c | a | a | c | c | 0 | 0 | 0 | 0 | 0 | 0 | 0 | Madhiapali | 1484 |
| a | a | a | b | c | c | c | c | c | c | c | a | b | a | a | c | c | 0 | 0 | 0 | 0 | 0 | 0 | 0 | Dumerpali | 1485 |
| a | a | a | a | c | c | c | a | c | c | a | c | b | a | c | c | 0 | 0 | 0 | 0 | 0 | 0 | 0 | Khairpali | 1486 |
| a | a | a | a | c | b | b | c | c | c | a | b | b | a | c | c | 0 | 0 | 0 | 0 | 0 | 0 | 0 | Talpali | 1487 |
| b | a | a | b | c | c | b | b | c | c | b | b | b | b | c | c | 0 | 0 | 0 | 0 | 0 | 0 | 0 | Gandhrel | 1488 |
| b | b | b | b | c | c | b | b | c | c | b | b | b | b | c | c | 0 | 0 | 0 | 0 | 0 | 0 | 0 | Dhumamara | 1489 |
| a | b | b | | c | c | c | b | c | c | b | c | b | b | c | c | 0 | 0 | 0 | 0 | 0 | 0 | 0 | Pakhanchepa | 1490 |
| c | b | b | b | c | c | c | b | c | c | b | b | c | b | c | c | 0 | 0 | 0 | 0 | 0 | 0 | 0 | Fuljharan | 1491 |
| c | c | c | c | c | c | c | c | c | c | c | b | c | c | c | c | 0 | 0 | 0 | 0 | 0 | 0 | 0 | Taljharan | 1492 |
| c | c | c | c | c | c | c | c | c | c | c | b | c | c | c | c | 0 | 0 | 0 | 0 | 0 | 0 | 0 | Ghusuradungri | 1493 |
| | c | c | b | | c | b | b | c | c | c | b | b | c | c | c | 0 | 0 | 0 | 0 | 0 | 0 | 0 | Gedabanji | 1494 |
| c | c | c | c | | c | b | | 1 | c | c | b | b | | 1 | b | c | c | 0 | 0 | 0 | 0 | 0 | 3 | 0 | Barapudgia | 1495 |
| | c | c | c | | c | b | c | c | c | c | b | a | b | c | c | 0 | 0 | 0 | 0 | 0 | 0 | 0 | Kermeli | 1496 |
| c | c | c | c | | c | c | c | c | c | a | b | c | a | c | c | 0 | 0 | 0 | 0 | 0 | 0 | 0 | Barpita | 1497 |
| c | c | c | c | c | c | c | a | c | c | c | b | b | c | c | c | 0 | 0 | 0 | 0 | 0 | 0 | 0 | Dhulusar | 1498 |

| Serial Number | Name of Village | Availability of drinking water - Yes / No | | | | | | | | Availability of toilet & others Yes / No | | | | Communication and transport facilities (l except for Village Pin Code ,If not availabl viz; a for < 5 Kms, b for 5-10 Kms and c f available is given). | | | | | | | |
|---|---|---|---|---|---|---|---|---|---|---|---|---|---|---|---|---|---|---|---|---|---|
| | | Tap water (Treated/Untreated) | Well water (Covered / Uncovered well) | Hand Pump | Tube wells / Bore well | Spring | River / Canal | Tank / Pond / Lake | Others | Community toilet including bath. | Community toilet excluding bath. | Rural sanitary mart or sanitary hardware outlet available near the village. | Community bio- gas or recycle of waste for productive use. | Post office(PO) | Sub post office (SPO) | Post & Telegraph office (P&TO) | Village Pin Code | Telephones (Land lines) | Public call office (PCO) | Mobile phone coverage | Internet cafes/ Common service centre (CSC) |
| 1 | 2 | 39 | 40 | 41 | 42 | 43 | 44 | 45 | 46 | 47 | 48 | 49 | 50 | 51 | 52 | 53 | 54 | 55 | 56 | 57 | 58 |
| 1463 | Khagasabahal | No | Yes | Yes | No | No | Yes | Yes | No | No | No | No | No | b | a | b | 767024 | Yes | | Yes | c |
| 1464 | Kankara | No | Yes | Yes | No | No | No | Yes | No | No | No | No | No | a | a | a | 767024 | Yes | | Yes | a |
| 1465 | Kakhal | No | Yes | Yes | No | No | Yes | Yes | No | No | No | No | No | a | b | b | 767048 | a | a | Yes | c |
| 1466 | Bhundimuhan | No | Yes | Yes | No | No | No | Yes | No | No | No | No | No | Yes | b | b | 767048 | c | c | Yes | c |
| 1467 | Garjan | No | Yes | Yes | No | No | Yes | Yes | No | No | No | No | No | a | b | c | 767048 | Yes | | Yes | b |
| 1468 | Uchbahal | No | Yes | Yes | No | No | Yes | Yes | No | No | No | No | No | a | b | b | 767048 | b | b | Yes | c |
| 1469 | Pipalkani | No | Yes | Yes | No | No | Yes | Yes | No | No | No | No | No | a | b | b | 767048 | a | a | Yes | a |
| 1470 | Mayabarha | No | Yes | Yes | No | No | Yes | Yes | No | No | No | No | No | Yes | a | a | 767048 | Yes | | Yes | c |
| 1471 | Karlapita | No | Yes | Yes | No | No | No | Yes | No | No | No | No | No | a | b | b | 767048 | Yes | | Yes | a |
| 1472 | Ghutupali | No | Yes | Yes | No | No | No | Yes | No | No | No | No | No | a | b | b | 767048 | Yes | | Yes | c |
| 1473 | Sargadpali | No | Yes | Yes | No | No | No | Yes | No | No | No | No | No | a | a | a | 767024 | Yes | | Yes | c |
| 1474 | Dumerpita | | | | | | | | | | | | | | | | | | | | |
| 1475 | Santelen | No | Yes | Yes | No | No | No | Yes | No | No | No | No | No | c | a | c | 767024 | Yes | | Yes | a |
| 1476 | Badtelen | No | Yes | Yes | No | No | Yes | Yes | No | No | No | No | No | a | a | a | 767024 | Yes | | Yes | a |
| 1477 | Kutensilat | No | Yes | Yes | No | No | No | Yes | No | No | No | No | No | a | b | b | 767024 | Yes | | Yes | b |
| 1478 | Khuntpali | No | Yes | Yes | No | No | No | Yes | No | No | No | No | No | a | b | b | 767024 | c | c | Yes | c |
| 1479 | Hardatal | No | Yes | Yes | No | No | No | Yes | No | No | No | No | No | c | c | b | 767024 | Yes | | Yes | Yes |
| 1480 | Jhankarpali | No | Yes | Yes | No | Yes | Yes | Yes | No | No | No | No | No | Yes | c | c | 767065 | Yes | | Yes | c |
| 1481 | Dudukasira | No | Yes | Yes | No | Yes | Yes | Yes | No | No | No | No | No | a | b | b | 767065 | Yes | | Yes | b |
| 1482 | Barkani | No | Yes | Yes | No | No | Yes | Yes | No | No | No | No | No | b | a | b | 767065 | Yes | | Yes | b |
| 1483 | Sadeipali | No | Yes | Yes | No | No | No | Yes | No | No | No | No | No | Yes | c | b | 767065 | Yes | | Yes | b |
| 1484 | Madhiapali | No | Yes | Yes | No | No | No | Yes | No | No | No | No | No | a | a | a | 767002 | Yes | | Yes | a |
| 1485 | Dumerpali | No | Yes | Yes | No | No | No | Yes | Yes | No | No | No | No | a | a | a | 767002 | a | a | Yes | a |
| 1486 | Khairpali | No | Yes | Yes | No | No | No | Yes | No | No | No | No | No | a | b | a | 767002 | a | a | Yes | a |
| 1487 | Talpali | Yes | Yes | Yes | No | No | No | Yes | No | No | No | No | No | a | a | a | 767002 | Yes | | Yes | a |
| 1488 | Gandhrel | Yes | Yes | Yes | No | No | No | Yes | No | No | No | No | No | b | a | b | 767001 | c | c | Yes | a |
| 1489 | Dhumamara | No | Yes | Yes | No | No | No | Yes | No | No | No | No | No | b | b | b | 767065 | Yes | | Yes | b |
| 1490 | Pakhanchepa | No | Yes | Yes | No | No | No | Yes | No | No | No | No | No | b | b | b | 767065 | b | b | Yes | b |
| 1491 | Fuljharan | No | Yes | Yes | No | No | No | Yes | No | No | No | No | No | b | b | b | 767065 | b | b | Yes | b |
| 1492 | Taljharan | No | Yes | Yes | No | No | No | Yes | No | No | No | No | No | c | b | c | 767024 | Yes | | c | c |
| 1493 | Ghusuradungri | No | Yes | Yes | No | No | No | Yes | No | No | No | No | No | c | b | c | 767024 | c | c | Yes | c |
| 1494 | Gedabanji | No | Yes | Yes | No | Yes | No | Yes | No | No | No | No | No | b | c | c | 767065 | Yes | | Yes | c |
| 1495 | Barapudgia | No | Yes | Yes | No | No | No | Yes | No | No | No | No | No | Yes | b | c | 767024 | Yes | | Yes | c |
| 1496 | Kermeli | No | Yes | Yes | No | No | No | Yes | No | No | No | No | No | c | c | c | 767024 | Yes | | Yes | c |
| 1497 | Barpita | No | Yes | Yes | No | No | No | Yes | No | No | No | No | No | c | a | c | 767024 | Yes | | Yes | c |
| 1498 | Dhulusar | No | Yes | Yes | No | No | No | Yes | No | No | No | No | No | c | c | c | 767024 | Yes | | Yes | c |

If amenities available code -Yes is given
le within the village , the distance range code
for 10+ kms of nearest place where facility is

Village connected to highways,village roads, banks & credit societies (If amenities
range code viz; a for < 5 Kms, b for 5-10 Kms and c for 10+

| Private courier facility | Bus service (Public & Private) | Railway stations | Auto/Modified Autos | Taxis and Vans | Tractors | Cycle-pulled rickshaws(Manual & Machine driven) | Carts driven by animals | Sea /River ferry service | Connected to national highway(NH) | Connected to state highway(SH) | Connected to major district road (MDR) | Connected to others district road | Pucca roads | Kutchcha roads | Name of Village | Serial Number |
|---|---|---|---|---|---|---|---|---|---|---|---|---|---|---|---|---|
| 59 | 60 | 61 | 62 | 63 | 64 | 65 | 66 | 67 | 68 | 69 | 70 | 71 | 72 | 73 | 2 | 1 |
| c | c | c | c | b | b | Yes | Yes | b | b | c | c | b | Yes | Yes | Khagasabahal | 1463 |
| a | a | c | c | Yes | Yes | Yes | Yes | a | a | c | c | a | a | Yes | Kankara | 1464 |
| c | b | c | c | Yes | Yes | Yes | Yes | a | a | b | b | b | Yes | Yes | Kakhal | 1465 |
| c | b | c | c | b | b | Yes | Yes | c | | b | b | c | b | Yes | Bhundimuhan | 1466 |
| b | b | c | c | Yes | Yes | Yes | Yes | a | a | c | c | b | b | Yes | Garjan | 1467 |
| c | b | c | c | b | b | Yes | Yes | a | a | b | b | c | b | Yes | Uchbahal | 1468 |
| a | a | c | c | a | a | Yes | Yes | a | a | a | a | a | a | Yes | Pipalkani | 1469 |
| c | a | c | Yes | Yes | Yes | Yes | Yes | c | | c | c | a | Yes | Yes | Mayabarha | 1470 |
| a | Yes | c | c | b | a | Yes | Yes | a | a | b | b | b | Yes | Yes | Karlapita | 1471 |
| c | a | c | c | a | a | Yes | Yes | a | a | a | a | a | a | Yes | Ghutupali | 1472 |
| c | a | c | c | a | a | Yes | Yes | a | a | c | c | a | a | Yes | Sargadpali | 1473 |
| | | | | | | | | | | | | | | | Dumerpita | 1474 |
| a | a | c | c | a | Yes | Yes | Yes | c | c | Yes | c | c | b | Yes | Santelen | 1475 |
| a | c | c | c | Yes | a | Yes | Yes | Yes | a | c | c | a | Yes | Yes | Badtelen | 1476 |
| b | Yes | c | c | b | a | Yes | Yes | a | a | b | b | Yes | Yes | Yes | Kutensilat | 1477 |
| c | c | c | c | c | c | Yes | Yes | a | a | c | c | Yes | Yes | Yes | Khuntpali | 1478 |
| c | Yes | c | c | Yes | c | Yes | Yes | c | c | Yes | Yes | Yes | Yes | Yes | Hardatal | 1479 |
| c | Yes | c | c | a | Yes | Yes | Yes | c | | Yes | Yes | Yes | Yes | Yes | Jhankarpali | 1480 |
| b | Yes | b | b | b | b | Yes | Yes | a | Yes | b | Yes | Yes | Yes | Yes | Dudukasira | 1481 |
| b | Yes | b | b | b | Yes | Yes | Yes | b | b | c | c | Yes | Yes | Yes | Barkani | 1482 |
| Yes | Yes | c | Yes | Yes | Yes | Yes | Yes | c | | c | Yes | Yes | Yes | Yes | Sadeipali | 1483 |
| a | Yes | b | Yes | a | Yes | Yes | Yes | a | Yes | c | c | c | Yes | Yes | Madhiapali | 1484 |
| a | a | b | a | a | c | Yes | Yes | a | a | a | a | Yes | a | Yes | Dumerpali | 1485 |
| a | a | b | a | a | a | Yes | a | a | a | a | Yes | Yes | a | Yes | Khairpali | 1486 |
| a | a | b | a | a | a | Yes | Yes | a | a | a | a | a | a | Yes | Talpali | 1487 |
| a | a | b | Yes | Yes | Yes | Yes | Yes | b | b | c | c | a | Yes | Yes | Gandhrel | 1488 |
| b | Yes | c | b | b | b | Yes | Yes | b | b | Yes | Yes | Yes | Yes | Yes | Dhumamara | 1489 |
| b | Yes | b | a | a | Yes | Yes | Yes | b | b | Yes | Yes | Yes | Yes | Yes | Pakhanchepa | 1490 |
| b | Yes | b | b | b | b | Yes | Yes | b | b | b | Yes | Yes | Yes | Yes | Fuljharan | 1491 |
| c | b | c | c | c | c | Yes | Yes | c | c | c | c | Yes | Yes | Yes | Taljharan | 1492 |
| c | b | c | c | c | b | Yes | Yes | c | c | c | c | Yes | Yes | Yes | Ghusuradungri | 1493 |
| c | c | c | c | c | c | Yes | Yes | b | b | c | c | a | Yes | Yes | Gedabanji | 1494 |
| c | Yes | c | c | Yes | Yes | Yes | Yes | c | | c | c | Yes | Yes | Yes | Barapudgia | 1495 |
| c | Yes | c | c | b | b | Yes | Yes | c | c | b | b | Yes | Yes | Yes | Kermeli | 1496 |
| c | a | c | c | Yes | Yes | Yes | Yes | c | c | c | c | Yes | a | Yes | Barpita | 1497 |
| c | Yes | c | c | c | Yes | Yes | Yes | c | c | Yes | Yes | Yes | Yes | Yes | Dhulusar | 1498 |

s available code -Yes is given, If not available within the village , the distance - kms of nearest place where facility is available is given).

Availability of miscellaneous facilities (If amenities available code -Yes is gi available within the village , the distance range code viz; a for < 5 Kms, b f and c for 10+ kms of nearest place where facility is available is given).

| Serial Number | Name of Village | Water bounded macadam(WBM) roads | Navigable waterway (river/canal)(NW) | Footpaths (FP) | Commercial & Co-operative Banks | ATM | Agricultural Credit Societies | Self-Help Group (SHG) | Public distribution system (PDS) shop | Mandis / Regular market | Weekly Haat | Agricultural marketing society | Integrated Child Development Scheme (Nutritional Centres) | Anganwadi Centre (Nutritional Centres) | Others (Nutritional Centres) | ASHA (Accredited Social Health Activist) | Community centre with/without TV | Sports Field, | Sports Club / Recreation Centre | Cinema / Video Hall | Public Library | Public Reading Room |
|---|---|---|---|---|---|---|---|---|---|---|---|---|---|---|---|---|---|---|---|---|---|---|
| 1 | 2 | 74 | 75 | 76 | 77 | 78 | 79 | 80 | 81 | 82 | 83 | 84 | 85 | 86 | 87 | 88 | 89 | 90 | 91 | 92 | 93 | 94 |
| 1463 | Khagasabahal | Yes | b | Yes | a | a | a | Yes | b | a | b | b | b | Yes | b | Yes | b | b | b | b | c | a |
| 1464 | Kankara | b | a | Yes | a | a | a | Yes | b | a | b | b | b | Yes | b | Yes | Yes | b | a | b | b | a |
| 1465 | Kakhal | Yes | a | Yes | b | b | b | Yes | b | a | a | b | b | Yes | b | Yes | b | b | a | b | c | a |
| 1466 | Bhundimuhan | a | c | Yes | b | b | b | Yes | Yes | c | a | b | b | Yes | b | Yes | b | Yes | b | b | c | c |
| 1467 | Garjan | b | a | Yes | b | b | b | Yes | Yes | c | b | b | b | Yes | b | Yes | b | b | a | b | c | c |
| 1468 | Uchbahal | Yes | a | Yes | c | c | c | Yes | a | c | b | a | a | Yes | a | Yes | a | a | a | a | b | c |
| 1469 | Pipalkani | a | a | Yes | b | b | b | Yes | a | b | a | a | a | Yes | a | Yes | a | a | a | a | b | b |
| 1470 | Mayabarha | Yes | c | Yes | b | b | b | Yes | Yes | c | c | a | Yes | Yes | a | Yes | a | Yes | Yes | a | c | c |
| 1471 | Karlapita | Yes | a | Yes | b | b | b | Yes | c | b | b | c | c | Yes | c | Yes | c | c | a | c | c | b |
| 1472 | Ghutupali | b | a | Yes | b | b | b | Yes | a | a | a | a | a | Yes | a | Yes | a | a | b | a | c | a |
| 1473 | Sargadpali | Yes | a | Yes | a | a | a | Yes | a | b | a | a | a | Yes | a | Yes | a | a | a | a | c | b |
| 1474 | Dumerpita | | | | | | | | | | | | | | | | | | | | | |
| 1475 | Santelen | Yes | c | Yes | a | a | a | Yes | Yes | b | a | b | b | Yes | a | Yes | b | Yes | b | c | b | b |
| 1476 | Badtelen | Yes | Yes | Yes | c | c | c | Yes | a | a | a | a | a | Yes | a | Yes | a | a | b | a | a | a |
| 1477 | Kutensilat | Yes | a | Yes | a | a | a | Yes | b | a | a | b | b | Yes | b | Yes | b | b | b | b | b | a |
| 1478 | Khuntpali | Yes | a | Yes | c | c | c | Yes | Yes | b | b | b | b | Yes | b | Yes | b | Yes | Yes | b | a | b |
| 1479 | Hardatal | Yes | c | Yes | c | c | c | Yes | Yes | a | b | c | c | Yes | c | Yes | Yes | Yes | Yes | b | b | a |
| 1480 | Jhankarpali | a | Yes | Yes | c | c | c | Yes | Yes | b | c | c | c | Yes | c | Yes | c | Yes | Yes | c | a | b |
| 1481 | Dudukasira | b | a | Yes | b | b | b | Yes | c | a | a | c | c | Yes | c | Yes | c | Yes | b | c | a | a |
| 1482 | Barkani | Yes | b | Yes | b | b | b | Yes | c | b | a | c | c | Yes | c | Yes | c | c | a | c | b | b |
| 1483 | Sadeipali | Yes | c | Yes | b | b | b | Yes | Yes | a | a | c | Yes | Yes | c | Yes | Yes | Yes | Yes | c | c | a |
| 1484 | Madhiapali | Yes | a | Yes | a | a | a | Yes | c | a | a | c | Yes | Yes | c | Yes | c | Yes | Yes | c | b | a |
| 1485 | Dumerpali | Yes | a | Yes | a | a | a | a | c | c | b | c | c | Yes | c | Yes | c | c | b | c | c | c |
| 1486 | Khairpali | Yes | a | Yes | a | a | Yes | Yes | c | Yes | b | c | c | Yes | c | Yes | c | c | a | c | c | c |
| 1487 | Talpali | Yes | a | Yes | a | a | a | a | b | a | b | b | b | Yes | b | Yes | b | b | a | b | b | a |
| 1488 | Gandhrel | Yes | b | Yes | a | a | a | Yes | Yes | b | a | b | b | Yes | b | Yes | Yes | b | a | b | b | b |
| 1489 | Dhumamara | b | b | Yes | a | a | a | Yes | b | c | c | b | b | Yes | b | Yes | b | b | b | b | a | c |
| 1490 | Pakhanchepa | Yes | b | Yes | b | b | b | Yes | c | b | a | c | c | Yes | c | Yes | c | c | a | c | b | b |
| 1491 | Fuljharan | Yes | b | Yes | b | b | b | Yes | c | b | c | c | c | Yes | c | Yes | c | c | a | c | a | b |
| 1492 | Taljharan | b | c | Yes | c | c | c | Yes | a | a | a | a | a | Yes | a | Yes | a | a | a | a | b | a |
| 1493 | Ghusuradungri | Yes | c | Yes | c | c | c | Yes | c | b | a | c | c | Yes | c | Yes | c | c | a | c | a | a |
| 1494 | Gedabanji | b | Yes | Yes | c | c | c | Yes | b | a | a | b | b | Yes | b | Yes | b | b | a | b | a | a |
| 1495 | Barapudgia | Yes | c | Yes | b | b | b | Yes | Yes | b | b | b | b | Yes | b | Yes | a | Yes | Yes | c | c | b |
| 1496 | Kermeli | Yes | c | Yes | b | b | b | Yes | Yes | a | b | b | b | Yes | b | Yes | b | b | b | c | c | b |
| 1497 | Barpita | c | c | Yes | a | a | a | Yes | b | a | b | b | b | Yes | b | Yes | b | b | a | b | c | c |
| 1498 | Dhulusar | Yes | c | Yes | a | a | a | Yes | c | c | a | c | c | Yes | c | Yes | c | Yes | Yes | c | c | b |

| iven, If not or 5-10 Kms | | | Availability of electricity (Yes/No) | | | | Nearest Town | | Name of Village | Serial Number |
|---|---|---|---|---|---|---|---|---|---|---|
| Newspaper Supply | Assembly Polling station | Birth & Death Registration Office | Power Supply for Domestic Use (ED) | Power Supply for Agricultural Use (EAG) | Power Supply for Commercial Use (EC) | Power Supply for All Uses (EA) | Name | Distance range code i.e. a for < 5 Kms, b for 5-10 Kms and c for 10+ kms . | | |
| 95 | 96 | 97 | 98 | 99 | 100 | 101 | 102 | 103 | 2 | 1 |
| Yes | Yes | b | Yes | Yes | No | No | BALANGIR | c | Khagasabahal | 1463 |
| Yes | Yes | b | Yes | Yes | Yes | Yes | BALANGIR | c | Kankara | 1464 |
| Yes | Yes | c | Yes | No | No | No | BALANGIR | c | Kakhal | 1465 |
| Yes | Yes | c | Yes | No | No | No | BALANGIR | c | Bhundimuhan | 1466 |
| Yes | Yes | c | Yes | Yes | Yes | Yes | BALANGIR | c | Garjan | 1467 |
| Yes | Yes | b | Yes | Yes | No | No | BALANGIR | c | Uchbahal | 1468 |
| Yes | a | b | Yes | Yes | No | No | BALANGIR | c | Pipalkani | 1469 |
| Yes | Yes | c | Yes | Yes | Yes | Yes | BALANGIR | c | Mayabarha | 1470 |
| Yes | a | b | Yes | No | No | No | BALANGIR | c | Karlapita | 1471 |
| Yes | a | b | Yes | No | No | No | BALANGIR | c | Ghutupali | 1472 |
| Yes | a | b | Yes | No | No | No | BALANGIR | c | Sargadpali | 1473 |
| | | | | | | | KANTABANJI | c | Dumerpita | 1474 |
| Yes | Yes | a | Yes | Yes | Yes | No | BALANGIR | c | Santelen | 1475 |
| Yes | Yes | b | Yes | No | No | No | BALANGIR | c | Badtelen | 1476 |
| Yes | a | c | Yes | No | No | No | BALANGIR | c | Kutensilat | 1477 |
| Yes | Yes | c | Yes | Yes | Yes | Yes | BALANGIR | c | Khuntpali | 1478 |
| Yes | Yes | c | Yes | No | No | No | BALANGIR | c | Hardatal | 1479 |
| Yes | Yes | c | Yes | Yes | Yes | Yes | BALANGIR | c | Jhankarpali | 1480 |
| Yes | Yes | c | Yes | Yes | Yes | Yes | BALANGIR | b | Dudukasira | 1481 |
| Yes | Yes | c | Yes | Yes | Yes | Yes | BALANGIR | b | Barkani | 1482 |
| Yes | Yes | c | Yes | No | No | No | BALANGIR | b | Sadeipali | 1483 |
| Yes | Yes | c | Yes | No | No | No | BALANGIR | b | Madhiapali | 1484 |
| Yes | b | c | Yes | No | No | No | BALANGIR | b | Dumerpali | 1485 |
| Yes | b | c | Yes | No | No | No | BALANGIR | b | Khairpali | 1486 |
| Yes | b | b | No | No | No | No | BALANGIR | a | Talpali | 1487 |
| Yes | Yes | b | Yes | No | No | No | BALANGIR | b | Gandhrel | 1488 |
| Yes | Yes | b | Yes | No | No | No | BALANGIR | b | Dhumamara | 1489 |
| Yes | a | c | Yes | No | No | No | BALANGIR | b | Pakhanchepa | 1490 |
| Yes | a | c | Yes | Yes | Yes | Yes | BALANGIR | b | Fuljharan | 1491 |
| Yes | a | c | Yes | No | No | No | BALANGIR | b | Taljharan | 1492 |
| Yes | b | c | Yes | Yes | Yes | Yes | BALANGIR | b | Ghusuradungri | 1493 |
| Yes | Yes | b | Yes | Yes | Yes | Yes | BALANGIR | c | Gedabanji | 1494 |
| Yes | Yes | b | Yes | Yes | No | No | BALANGIR | c | Barapudgia | 1495 |
| Yes | Yes | b | Yes | Yes | No | No | BALANGIR | c | Kermeli | 1496 |
| Yes | Yes | c | Yes | Yes | No | No | BALANGIR | c | Barpita | 1497 |
| Yes | Yes | c | Yes | No | No | No | BALANGIR | c | Dhulusar | 1498 |

Land Use

| Serial Number | Name of Village | Area under different types of land use ( in hectares rounded up to one decimal place) | | | | | | | | | | |
|---|---|---|---|---|---|---|---|---|---|---|---|---|
| | | Forests | Area under Non-agricultural Uses | Barren and Un-cultivable land | Permanent Pastures and Other Grazing Lands | Land Under Miscellaneous Tree Crops etc. | Culturable Waste Land | Fallow lands other than current fallows | Current Fallows | Net Area Sown | Total Irrigated Land Area | Total Un-irrigated Land Area |
| 1 | 2 | 104 | 105 | 106 | 107 | 108 | 109 | 110 | 111 | 112 | 113 | 114 |
| 1463 | Khagasabahal | 116.6 | 20.9 | 188.3 | 0 | 1.2 | 0 | 0 | 0 | 0 | 0 | 0 |
| 1464 | Kankara | 6.4 | 2.6 | 10.4 | 0 | 0 | 23.6 | 0 | 0 | 210.9 | 0 | 210.9 |
| 1465 | Kakhal | 10.4 | 1.2 | 10.8 | 0 | 0 | 6.4 | 0 | 0 | 113.2 | 0 | 113.2 |
| 1466 | Bhundimuhan | 10.4 | 1.3 | 6 | 0 | 0 | 11.6 | 0 | 0.1 | 289.6 | 0 | 289.6 |
| 1467 | Garjan | 18.4 | 2 | 3.6 | 0 | 0 | 13.2 | 0 | 0 | 321.7 | 0 | 321.7 |
| 1468 | Uchbahal | 12.7 | 1.6 | 14.2 | 0 | 0 | 8.8 | 0 | 0.2 | 190.5 | 0 | 190.5 |
| 1469 | Pipalkani | 12.5 | 2.3 | 16.9 | 0 | 20.4 | 0 | 0 | 0 | 128 | 0 | 128 |
| 1470 | Mayabarha | 6.8 | 1.7 | 11.9 | 0 | 0 | 15 | 0 | 0.5 | 374.2 | 0 | 374.2 |
| 1471 | Karlapita | 6.3 | 4.6 | 0.5 | 0 | 0 | 40.9 | 0 | 0.4 | 83.3 | 0 | 83.3 |
| 1472 | Ghutupali | 15.5 | 2.5 | 22.4 | 0 | 0 | 23.9 | 0 | 0.3 | 136.4 | 0 | 136.4 |
| 1473 | Sargadpali | 19.6 | 7.6 | 68.1 | 0 | 0 | 29.7 | 0 | 0.1 | 128 | 0 | 128 |
| 1474 | Dumerpita | 88.6 | 0 | 28.4 | 0 | 0 | 0 | 0 | 0 | 0 | 0 | 0 |
| 1475 | Santelen | 109.2 | 12.1 | 5.7 | 0 | 0 | 0 | 0 | 0 | 0 | 0 | 0 |
| 1476 | Badtelen | 0 | 0 | 0 | 0 | 0 | 0 | 0 | 0 | 215 | 0 | 215 |
| 1477 | Kutensilat | 3.9 | 1.5 | 13.3 | 0 | 0 | 10.8 | 0 | 0.2 | 52.2 | 0 | 52.2 |
| 1478 | Khuntpali | 378.7 | 42.1 | 127.2 | 0 | 0 | 0 | 0 | 0 | 0 | 0 | 0 |
| 1479 | Hardatal | 519.1 | 57.7 | 70.3 | 0 | 0 | 0 | 0 | 0 | 0 | 0 | 0 |
| 1480 | Jhankarpali | 65.9 | 7.3 | 0 | 62.3 | 0 | 0 | 0 | 0 | 373.5 | 0 | 373.5 |
| 1481 | Dudukasira | 81.2 | 11.1 | 0 | 100.3 | 0 | 0 | 0 | 0 | 301.4 | 0 | 301.4 |
| 1482 | Barkani | 237 | 40.7 | 25.2 | 0 | 25.2 | 20 | 0 | 0 | 0 | 0 | 0 |
| 1483 | Sadeipali | 2.7 | 99.6 | 0 | 222.1 | 114.6 | 0 | 0 | 0 | 0 | 0 | 0 |
| 1484 | Madhiapali | 7.2 | 0.8 | 0 | 0 | 0 | 0 | 0 | 0.4 | 240.6 | 8.3 | 232.3 |
| 1485 | Dumerpali | 0 | 0 | 0 | 0 | 0 | 0 | 0 | 65 | 0 | 0 | 0 |
| 1486 | Khairpali | 0 | 0 | 0 | 0 | 0 | 0 | 0 | 0.3 | 126.7 | 4.2 | 122.5 |
| 1487 | Talpali | 0 | 26.5 | 0 | 2.5 | 0 | 0 | 0 | 0 | 0 | 0 | 0 |
| 1488 | Gandhrel | 84.7 | 79.5 | 0 | 62.7 | 45 | 0 | 0 | 0 | 0 | 0 | 0 |
| 1489 | Dhumamara | 0 | 48.8 | 0 | 41.1 | 146 | 0 | 0 | 0 | 0 | 0 | 0 |
| 1490 | Pakhanchepa | 77.9 | 38.8 | 0 | 54.9 | 102.4 | 0 | 0 | 0 | 0 | 0 | 0 |
| 1491 | Fuljharan | 6.3 | 2.5 | 0 | 14.2 | 2.9 | 0 | 22.5 | 0 | 61.5 | 0 | 61.5 |
| 1492 | Taljharan | 36.7 | 4.1 | 0 | 18.4 | 4.9 | 0 | 0 | 0 | 79.9 | 0 | 79.9 |
| 1493 | Ghusuradungri | 35.2 | 3.9 | 0 | 26.7 | 0 | 0 | 9.4 | 0 | 60.7 | 0 | 60.7 |
| 1494 | Gedabanji | 47.9 | 5.3 | 20.3 | 0 | 0 | 0 | 0 | 0 | 47.5 | 0 | 47.5 |
| 1495 | Barapudgia | 292.9 | 32.5 | 0.7 | 0 | 0 | 110.6 | 0 | 0.2 | 405 | 43.6 | 361.4 |
| 1496 | Kermeli | 0 | 0 | 0 | 0 | 0 | 0 | 0 | 0 | 343 | 0 | 343 |
| 1497 | Barpita | 27.5 | 1 | 0 | 51 | 0 | 0 | 0 | 0 | 145.5 | 0 | 145.5 |
| 1498 | Dhulusar | 126.2 | 25.3 | 23.5 | 228 | 0 | 0 | 0 | 0 | 0 | 0 | 0 |

| Area irrigated by source (in hectare). | | | | | Name of three most important commodities manufactured | | | Name of Village | Serial Number |
|---|---|---|---|---|---|---|---|---|---|
| Canals ( C ) | Wells/Tube-wells(W/TW) | Tanks/Lakes(T/L) | Water Falls(WF) | Others(O) | First | Second | Third | | |
| 115 | 116 | 117 | 118 | 119 | 120 | 121 | 122 | 2 | 1 |
| 0 | 0 | 0 | 0 | 0 | | | | Khagasabahal | 1463 |
| 0 | 0 | 0 | 0 | 0 | | | | Kankara | 1464 |
| 0 | 0 | 0 | 0 | 0 | | | | Kakhal | 1465 |
| 0 | 0 | 0 | 0 | 0 | | | | Bhundimuhan | 1466 |
| 0 | 0 | 0 | 0 | 0 | | | | Garjan | 1467 |
| 0 | 0 | 0 | 0 | 0 | | | | Uchbahal | 1468 |
| 0 | 0 | 0 | 0 | 0 | | | | Pipalkani | 1469 |
| 0 | 0 | 0 | 0 | 0 | | | | Mayabarha | 1470 |
| 0 | 0 | 0 | 0 | 0 | | | | Karlapita | 1471 |
| 0 | 0 | 0 | 0 | 0 | | | | Ghutupali | 1472 |
| 0 | 0 | 0 | 0 | 0 | | | | Sargadpali | 1473 |
| 0 | 0 | 0 | 0 | 0 | | | | Dumerpita | 1474 |
| 0 | 0 | 0 | 0 | 0 | | | | Santelen | 1475 |
| 0 | 0 | 0 | 0 | 0 | | | | Badtelen | 1476 |
| 0 | 0 | 0 | 0 | 0 | | | | Kutensilat | 1477 |
| 0 | 0 | 0 | 0 | 0 | | | | Khuntpali | 1478 |
| 0 | 0 | 0 | 0 | 0 | | | | Hardatal | 1479 |
| 0 | 0 | 0 | 0 | 0 | | | | Jhankarpali | 1480 |
| 0 | 0 | 0 | 0 | 0 | | | | Dudukasira | 1481 |
| 0 | 0 | 0 | 0 | 0 | | | | Barkani | 1482 |
| 0 | 0 | 0 | 0 | 0 | | | | Sadeipali | 1483 |
| 0 | 1.6 | 6.7 | 0 | 0 | | | | Madhiapali | 1484 |
| 0 | 0 | 0 | 0 | 0 | | | | Dumerpali | 1485 |
| 1.3 | 2.8 | 0 | 0 | 0 | | | | Khairpali | 1486 |
| 0 | 0 | 0 | 0 | 0 | | | | Talpali | 1487 |
| 0 | 0 | 0 | 0 | 0 | | | | Gandhrel | 1488 |
| 0 | 0 | 0 | 0 | 0 | | | | Dhumamara | 1489 |
| 0 | 0 | 0 | 0 | 0 | | | | Pakhanchepa | 1490 |
| 0 | 0 | 0 | 0 | 0 | | | | Fuljharan | 1491 |
| 0 | 0 | 0 | 0 | 0 | | | | Taljharan | 1492 |
| 0 | 0 | 0 | 0 | 0 | | | | Ghusuradungri | 1493 |
| 0 | 0 | 0 | 0 | 0 | | | | Gedabanji | 1494 |
| 43.6 | 0 | 0 | 0 | 0 | | | | Barapudgia | 1495 |
| 0 | 0 | 0 | 0 | 0 | | | | Kermeli | 1496 |
| 0 | 0 | 0 | 0 | 0 | | | | Barpita | 1497 |
| 0 | 0 | 0 | 0 | 0 | | | | Dhulusar | 1498 |

| Sr.No. | Name village | Location code no. | Total area of the village ( in hectares rounded up to one decimal place) | Total population ( 2011 census ) | Number of households (2011 census) | Number of educational amenities available. (I the village , the distance range code viz; a fc Kms and c for 10+ kms of nearest place where is given). | | | | | | | | |
|---|---|---|---|---|---|---|---|---|---|---|---|---|---|---|
| | | | | | | Pre-Primary school (PP) | Primary school (P) | Middle school (M) | Secondary School (S) | Senior Secondary school (SS) | Degree college of arts science & commerce (ASC) | Engineering college(EC) | Medical college (MC) | Management institute (MI) |
| 1 | 2 | 3 | 4 | 5 | 6 | 7 | 8 | 9 | 10 | 11 | 12 | 13 | 14 | 15 |
| 1499 | Chudapali | 420188 | 542 | 2921 | 634 | 1 | 1 | 1 | 1 | 1 c | c | c | c | |
| 1500 | Daupali | 420189 | 134 | 308 | 79 a | | 1 b | a | a | c | c | c | c | |
| 1501 | Jiratmal | 420190 | 189 | 616 | 145 b | | 1 b | a | b | c | c | c | c | |
| 1502 | Dangaghat | 420191 | 258 | 872 | 230 b | | 1 | 1 | 1 b | b | c | c | c | |
| 1503 | Tusrabahal | 420192 | 527 | 1220 | 298 a | | 1 | 1 a | b | c | c | c | c | |
| 1504 | Saraspita | 420193 | 357 | 615 | 132 c | | 1 b | a | a | c | c | c | c | |
| 1505 | Adendungri | 420194 | 532 | 695 | 171 a | | 1 c | a | a | c | c | c | c | |
| 1506 | Karlapita | 420195 | 149 | 1302 | 286 c | | 1 | 1 a | a | b | c | c | c | |
| 1507 | Baidipali | 420196 | 103 | 756 | 191 b | | 1 b | b | b | b | b | c | c | |
| 1508 | Rabanguda | 420197 | 71 | 0 | 0 | | | | | | | | | |
| 1509 | Kharlikani | 420198 | 398 | 704 | 172 b | | 1 | 1 b | b | b | b | c | c | |
| 1510 | Khujenpali | 420199 | 915 | 2136 | 506 b | | 2 | 1 | 1 b | b | b | c | c | |
| 1511 | Kalsaipali | 420200 | 51 | 486 | 114 b | | 1 b | a | a | b | b | c | c | |
| 1512 | Bagbhadi | 420201 | 126 | 663 | 153 b | | 1 a | a | b | b | b | c | c | |
| 1513 | Dabkani | 420232 | 224 | 560 | 144 b | | 1 | | 1 b | b | b | c | c | |
| 1514 | Aenlachuan | 420233 | 144 | 564 | 150 b | | 1 | 1 b | b | b | c | b | c | |
| 1515 | Pandrapita | 420234 | 400 | 755 | 197 b | | 1 | 1 b | b | b | c | b | c | |
| 1516 | Barkani | 420235 | 340 | 589 | 153 b | | 1 a | a | b | b | c | b | c | |
| 1517 | Narayanpur | 420236 | 204 | 260 | 69 c | | 1 | 1 | 1 c | c | c | c | c | |
| 1518 | Bijlimunda | 420237 | 190 | 203 | 43 b | | 1 a | a | b | b | b | b | c | |
| 1519 | Sikachhida | 420238 | 834 | 618 | 149 c | | 1 | 1 b | b | c | c | c | c | |
| 1520 | Kanakpur | 420239 | 180 | 268 | 62 c | | 1 a | a | c | c | c | c | c | |
| 1521 | Sinkhaman | 420240 | 235 | 562 | 118 b | | 1 | 1 | 1 b | b | c | b | c | |
| 1522 | Bhanpur | 420241 | 336 | 482 | 129 | | 2 | 1 b | b | b | b | b | c | |
| 1523 | Asurdungri | 420242 | 179 | 92 | 28 c | | 1 b | a | c | c | c | c | c | |
| 1524 | Basupali | 420243 | 100 | 40 | 12 c | | 1 b | b | c | c | c | c | c | |
| 1525 | Makadchuan | 420244 | 491 | 626 | 166 a | | 1 | 1 a | c | c | c | c | c | |
| 1526 | Dhodmahul | 420270 | 374 | 0 | 0 | | | | | | | | | |
| 1527 | Sibtala | 420271 | 969 | 3569 | 914 | 1 | 3 | 1 | 1 | 2 c | c | c | c | |
| 1528 | Naikenpali | 420272 | 177 | 392 | 115 a | | 1 b | a | a | c | c | c | c | |
| 1529 | Chantimunda | 420273 | 464 | 774 | 201 a | | 1 | 1 | 1 a | b | c | c | c | |
| 1530 | Janakpur | 420274 | 303 | 429 | 107 a | | 1 | 1 a | a | b | c | c | c | |
| 1531 | Bidighat | 420275 | 309 | 1462 | 345 b | | 2 | 2 a | b | b | c | c | c | |
| 1532 | Bargaon | 420276 | 524 | 917 | 223 c | | 1 | 1 | 1 c | c | c | c | c | |
| 1533 | Prataprudrapur | 420277 | 365 | 400 | 104 c | | 1 a | a | c | c | c | c | c | |
| 1534 | Kalijharan | 420278 | 584 | 668 | 182 c | | 1 b | b | c | c | c | c | c | |

| f not available within or < 5 Kms, b for 5-10 e facility is available | | | | | Number of Medical Amenities available. (If not available within the village , the distance range code viz; a for < 5 Kms, b for 5-10 Kms and c for 10+ kms of nearest place where facility is available is given). | | | | | | | | | | | | Number of Non-Government Medical Amenities available. | | | | | | | | | |
|---|---|---|---|---|---|---|---|---|---|---|---|---|---|---|---|---|---|---|---|---|---|---|---|---|---|
| Polytechnic (Pt) | Vocational training school /ITI | Non-formal training centre (NFTC) | Special school for disabled (SSD) | Others (specify) | Community health centre (CHC) | Primary health centre (PHC) | Primary health sub centre (PHS) | Maternity and child welfare centre (MCW) | T.B. clinic (TBC) | Hospital-allopathic (HA) | Hospital-alternative medicine (HO) | Dispensary (D) | Veterinary hospital (VH) | Mobile health clinic (MHC) | Family welfare centre (FWC) | Charitable non Govt. hospital/Nursing home. | Medical practitioner with MBBS Degree | Medical practitioner with other degree | Medical practitioner with no degree | Traditional practitioner and faith healer . | Medicine Shop | Others | Name of Village | Serial Number |
| 16 | 17 | 18 | 19 | 20 | 21 | 22 | 23 | 24 | 25 | 26 | 27 | 28 | 29 | 30 | 31 | 32 | 33 | 34 | 35 | 36 | 37 | 38 | 2 | 1 |
| c | c | c | c | c | c | 1 | 1 c | c | c | c | c | | 1 c | | 1 | 0 | 0 | 0 | 0 | 0 | 2 | 0 | Chudapali | 1499 |
| c | c | c | c | | c | c | a | c | c | c | b | b | c | c | c | 0 | 0 | 0 | 0 | 0 | 0 | 0 | Daupali | 1500 |
| c | c | c | c | c | c | c | a | c | c | c | b | b | b | b | c | 0 | 0 | 0 | 0 | 0 | 0 | 0 | Jiratmal | 1501 |
| c | c | c | c | c | b | c | a | c | c | c | b | a | b | c | c | 0 | 0 | 0 | 0 | 0 | 0 | 0 | Dangaghat | 1502 |
| c | c | c | c | c | c | c | a | c | c | c | a | a | a | c | c | 0 | 0 | 0 | 0 | 0 | 0 | 0 | Tusrabahal | 1503 |
| c | c | c | c | c | c | b | b | c | b | a | b | c | a | c | c | 0 | 0 | 0 | 0 | 0 | 0 | 0 | Saraspita | 1504 |
| c | c | c | c | c | c | c | a | c | c | c | a | b | c | c | c | 0 | 0 | 0 | 0 | 0 | 0 | 0 | Adendungri | 1505 |
| c | c | c | c | c | c | a | b | c | c | b | b | b | b | c | c | 0 | 0 | 0 | 0 | 0 | 0 | 0 | Karlapita | 1506 |
| c | b | b | b | | c | b | b | c | c | b | c | c | b | c | b | 0 | 0 | 0 | 0 | 0 | 0 | 0 | Baidipali | 1507 |
| | | | | | | | | | | | | | | | | | | | | | | | Rabanguda | 1508 |
| a | b | b | b | | c | c | b | c | c | c | b | b | b | c | c | 0 | 0 | 0 | 0 | 0 | 0 | 0 | Kharlikani | 1509 |
| b | b | b | b | | c | c | | 1 c | c | b | b | | 1 | 1 c | c | 0 | 0 | 1 | 0 | 5 | 3 | 0 | Khujenpali | 1510 |
| | b | b | b | | c | c | b | c | c | b | c | b | b | c | c | 0 | 0 | 0 | 0 | 0 | 0 | 0 | Kalsaipali | 1511 |
| c | b | b | b | | c | c | a | c | b | b | a | b | b | c | c | 0 | 0 | 1 | 0 | 3 | 0 | 0 | Bagbhadi | 1512 |
| c | b | b | b | | c | b | a | c | b | b | c | b | b | c | c | 0 | 0 | 0 | 0 | 0 | 0 | 0 | Dabkani | 1513 |
| | b | b | b | | c | b | c | c | b | b | c | b | b | c | c | 0 | 0 | 0 | 0 | 2 | 0 | 0 | Aenlachuan | 1514 |
| c | b | b | b | | c | b | a | c | b | b | c | b | b | c | c | 0 | 0 | 0 | 0 | 0 | 0 | 0 | Pandrapita | 1515 |
| c | b | b | b | | c | b | b | c | b | b | b | c | b | c | c | 0 | 0 | 0 | 0 | 2 | 0 | 0 | Barkani | 1516 |
| c | b | c | c | | c | b | a | b | b | c | c | b | c | c | c | 0 | 0 | 0 | 0 | 0 | 0 | 0 | Narayanpur | 1517 |
| a | b | a | b | | c | c | b | c | c | c | b | b | b | c | c | 0 | 0 | 0 | 0 | 0 | 0 | 0 | Bijlimunda | 1518 |
| c | c | b | c | c | c | b | | 1 c | c | c | c | c | b | c | c | 0 | 0 | 0 | 0 | 0 | 3 | 0 | Sikachhida | 1519 |
| c | c | a | c | c | c | c | b | c | c | c | c | b | c | c | c | 0 | 0 | 0 | 0 | 0 | 0 | 0 | Kanakpur | 1520 |
| c | b | b | b | | c | c | b | c | c | c | c | b | b | c | c | 0 | 0 | 0 | 0 | 0 | 0 | 0 | Sinkhaman | 1521 |
| | 1 b | b | b | c | c | c | a | c | c | c | b | c | b | c | c | 0 | 0 | 0 | 0 | 0 | 0 | 0 | Bhanpur | 1522 |
| c | c | c | c | | c | c | a | c | c | c | c | c | c | c | c | 0 | 0 | 0 | 0 | 0 | 0 | 0 | Asurdungri | 1523 |
| c | c | b | c | | c | c | a | c | c | c | c | b | c | c | c | 0 | 0 | 0 | 0 | 0 | 0 | 0 | Basupali | 1524 |
| c | c | c | c | | c | c | a | c | c | c | c | a | b | c | c | 0 | 0 | 0 | 0 | 5 | 0 | 0 | Makadchuan | 1525 |
| | | | | | | | | | | | | | | | | | | | | | | | Dhodmahul | 1526 |
| | c | | c | | b | b | | 1 c | c | c | c | | 1 | 1 c | c | 0 | 1 | 1 | 0 | 0 | 3 | 0 | Sibtala | 1527 |
| | c | | c | | c | b | b | c | c | c | b | a | a | c | c | 0 | 0 | 0 | 0 | 0 | 0 | 0 | Naikenpali | 1528 |
| | c | | c | | c | c | b | b | c | c | c | c | a | b | c | 0 | 1 | 1 | 0 | 0 | 0 | 0 | Chantimunda | 1529 |
| c | c | c | c | c | b | c | b | c | c | c | c | b | c | b | c | 0 | 0 | 0 | 0 | 0 | 0 | 0 | Janakpur | 1530 |
| | c | | c | | b | c | | 1 c | c | c | c | c | | 1 c | c | 0 | 0 | 0 | 0 | 0 | 3 | 0 | Bidighat | 1531 |
| c | c | c | | | c | c | b | c | c | c | c | | 1 c | c | c | 0 | 0 | 0 | 0 | 0 | 0 | 0 | Bargaon | 1532 |
| | c | c | c | | c | b | b | c | c | c | c | c | c | c | c | 0 | 0 | 0 | 0 | 0 | 0 | 0 | Prataprudrapur | 1533 |
| | c | c | c | | c | b | b | c | c | c | c | c | c | c | c | 0 | 0 | 0 | 0 | 0 | 0 | 0 | Kalijharan | 1534 |

| Serial Number | Name of Village | Availability of drinking water - Yes / No | | | | | | | | Availability of toilet & others Yes / No | | | | Communication and transport facilities (l except for Village Pin Code ,If not availabl viz; a for < 5 Kms, b for 5-10 Kms and c f available is given). | | | | | | | |
|---|---|---|---|---|---|---|---|---|---|---|---|---|---|---|---|---|---|---|---|---|---|
| | | Tap water (Treated/Untreated) | Well water (Covered / Uncovered well) | Hand Pump | Tube wells / Bore well | Spring | River / Canal | Tank / Pond / Lake | Others | Community toilet including bath. | Community toilet excluding bath. | Rural sanitary mart or sanitary hardware outlet available near the village. | Community bio- gas or recycle of waste for productive use. | Post office(PO) | Sub post office (SPO) | Post & Telegraph office (P&TO) | Village Pin Code | Telephones (Land lines) | Public call office (PCO) | Mobile phone coverage | Internet cafes/ Common service centre (CSC) |
| 1 | 2 | 39 | 40 | 41 | 42 | 43 | 44 | 45 | 46 | 47 | 48 | 49 | 50 | 51 | 52 | 53 | 54 | 55 | 56 | 57 | 58 |
| 1499 | Chudapali | No | Yes | Yes | No | No | No | Yes | No | No | No | No | No | Yes | c | c | 767024 | Yes | Yes | Yes | c |
| 1500 | Daupali | No | Yes | Yes | No | No | No | No | No | No | No | No | No | a | a | a | 767024 | Yes | | Yes | c |
| 1501 | Jiratmal | No | Yes | Yes | No | No | Yes | Yes | No | No | No | No | No | b | b | b | 767024 | Yes | | Yes | c |
| 1502 | Dangaghat | No | Yes | Yes | No | No | No | Yes | No | No | No | No | No | a | a | b | 767048 | c | c | Yes | c |
| 1503 | Tusrabahal | No | Yes | Yes | No | No | No | Yes | No | No | No | No | No | a | a | a | 767024 | Yes | | Yes | c |
| 1504 | Saraspita | No | Yes | Yes | No | No | Yes | Yes | No | No | No | No | No | c | a | a | 767024 | Yes | | Yes | c |
| 1505 | Adendungri | No | Yes | Yes | No | No | No | Yes | No | No | No | No | No | a | c | c | 767024 | c | c | Yes | c |
| 1506 | Karlapita | No | Yes | Yes | No | No | No | Yes | No | No | No | No | No | c | b | b | 767024 | Yes | | Yes | b |
| 1507 | Baidipali | Yes | Yes | Yes | No | No | No | Yes | No | No | No | No | No | b | b | b | 767024 | Yes | | Yes | b |
| 1508 | Rabanguda | | | | | | | | | | | | | | | | | | | | |
| 1509 | Kharlikani | No | Yes | Yes | No | No | No | Yes | No | No | No | No | No | b | b | b | 767029 | c | c | Yes | b |
| 1510 | Khujenpali | No | Yes | Yes | No | No | No | Yes | No | No | No | No | No | Yes | c | b | 767002 | Yes | | Yes | b |
| 1511 | Kalsaipali | No | Yes | Yes | No | No | No | Yes | No | No | No | No | No | b | b | b | 767002 | Yes | | Yes | b |
| 1512 | Bagbhadi | No | Yes | Yes | No | No | No | Yes | No | No | No | No | No | b | b | b | 767002 | Yes | | Yes | b |
| 1513 | Dabkani | No | Yes | Yes | No | No | No | Yes | No | No | No | No | Yes | b | a | b | 767002 | Yes | | Yes | b |
| 1514 | Aenlachuan | No | Yes | Yes | No | Yes | No | Yes | No | No | No | No | No | b | b | b | 767002 | Yes | | Yes | b |
| 1515 | Pandrapita | No | Yes | Yes | No | No | No | Yes | No | No | No | No | No | b | b | b | 767002 | Yes | | Yes | b |
| 1516 | Barkani | No | Yes | Yes | No | No | No | Yes | No | No | No | No | No | b | b | b | 767002 | Yes | | Yes | b |
| 1517 | Narayanpur | No | Yes | Yes | No | No | No | Yes | No | No | No | No | No | c | b | c | 767002 | Yes | | Yes | c |
| 1518 | Bijlimunda | No | Yes | Yes | No | No | No | Yes | No | No | No | No | No | b | b | b | 767029 | Yes | | c | b |
| 1519 | Sikachhida | Yes | Yes | Yes | No | No | No | Yes | No | No | No | No | No | Yes | c | c | 767029 | c | c | Yes | c |
| 1520 | Kanakpur | No | Yes | Yes | No | No | No | Yes | No | No | No | No | No | c | c | c | 767029 | Yes | | Yes | c |
| 1521 | Sinkhaman | No | Yes | Yes | No | No | No | Yes | No | No | No | No | No | b | b | b | 767029 | Yes | | Yes | b |
| 1522 | Bhanpur | No | Yes | Yes | No | No | No | Yes | No | No | No | No | No | b | b | b | 767029 | Yes | | Yes | b |
| 1523 | Asurdungri | No | Yes | Yes | No | No | No | Yes | No | No | No | No | No | c | b | c | 767029 | b | b | Yes | c |
| 1524 | Basupali | No | Yes | Yes | No | No | No | Yes | No | No | No | No | No | c | c | c | 767029 | b | b | c | c |
| 1525 | Makadchuan | No | Yes | Yes | No | Yes | No | Yes | No | No | No | No | No | c | b | c | 767002 | Yes | | Yes | c |
| 1526 | Dhodmahul | | | | | | | | | | | | | | | | | | | | |
| 1527 | Sibtala | No | Yes | Yes | No | No | No | Yes | No | No | No | No | No | Yes | c | c | 767024 | Yes | Yes | Yes | c |
| 1528 | Naikenpali | No | Yes | Yes | No | No | No | Yes | Yes | No | No | No | No | a | c | c | 767024 | Yes | | Yes | c |
| 1529 | Chantimunda | No | Yes | Yes | No | No | No | Yes | No | No | No | No | No | c | Yes | c | 767024 | Yes | | Yes | c |
| 1530 | Janakpur | No | Yes | Yes | No | No | No | Yes | No | No | No | No | No | c | a | c | 767024 | Yes | | Yes | c |
| 1531 | Bidighat | No | Yes | Yes | No | No | No | Yes | Yes | No | No | No | No | Yes | c | c | 767024 | Yes | | Yes | c |
| 1532 | Bargaon | No | Yes | Yes | No | No | No | Yes | No | No | No | No | No | c | c | c | 767024 | Yes | | Yes | c |
| 1533 | Prataprudrapur | No | Yes | Yes | No | No | No | Yes | No | No | No | No | No | c | a | c | 767024 | Yes | | Yes | c |
| 1534 | Kalijharan | No | Yes | Yes | No | No | No | Yes | No | No | No | No | No | c | a | c | 767024 | c | c | Yes | c |

If amenities available code -Yes is given
le within the village , the distance range code
for 10+ kms of nearest place where facility is

Village connected to highways,village roads, banks & credit societies (If amenities
range code viz; a for < 5 Kms, b for 5-10 Kms and c for 10+

| Private courier facility | Bus service (Public & Private) | Railway stations | Auto/Modified Autos | Taxis and Vans | Tractors | Cycle-pulled rickshaws(Manual & Machine driven) | Carts driven by animals | Sea /River ferry service | Connected to national highway(NH) | Connected to state highway(SH) | Connected to major district road (MDR) | Connected to others district road | Pucca roads | Kutchcha roads | Name of Village | Serial Number |
|---|---|---|---|---|---|---|---|---|---|---|---|---|---|---|---|---|
| 59 | 60 | 61 | 62 | 63 | 64 | 65 | 66 | 67 | 68 | 69 | 70 | 71 | 72 | 73 | 2 | 1 |
| Yes | Yes | c | Yes | c | Yes | Yes | Yes | c | Yes | Yes | Yes | Yes | Yes | Yes | Chudapali | 1499 |
| c | Yes | c | c | c | c | Yes | c | a | a | Yes | Yes | Yes | a | Yes | Daupali | 1500 |
| c | b | c | c | b | Yes | Yes | Yes | b | b | b | b | Yes | a | Yes | Jiratmal | 1501 |
| c | b | c | c | b | Yes | Yes | Yes | a | a | c | c | Yes | a | Yes | Dangaghat | 1502 |
| c | a | c | c | a | a | Yes | Yes | a | a | c | c | a | Yes | Yes | Tusrabahal | 1503 |
| c | a | c | c | a | a | Yes | Yes | c | c | c | c | c | Yes | Yes | Saraspita | 1504 |
| c | a | c | c | c | Yes | Yes | Yes | a | a | c | c | c | a | Yes | Adendungri | 1505 |
| b | Yes | c | c | b | Yes | Yes | Yes | c | c | b | b | Yes | Yes | Yes | Karlapita | 1506 |
| b | Yes | b | b | b | Yes | Yes | Yes | b | b | b | Yes | Yes | Yes | Yes | Baidipali | 1507 |
| | | | | | | | | | | | | | | | Rabanguda | 1508 |
| b | Yes | b | b | b | Yes | Yes | Yes | b | Yes | Yes | Yes | Yes | Yes | Yes | Kharlikani | 1509 |
| Yes | b | b | Yes | b | Yes | Yes | Yes | c | | b | b | Yes | b | Yes | Khujenpali | 1510 |
| b | b | b | b | b | b | Yes | Yes | b | b | b | b | Yes | Yes | Yes | Kalsaipali | 1511 |
| b | b | b | b | b | b | Yes | Yes | b | b | b | b | b | Yes | Yes | Bagbhadi | 1512 |
| b | b | b | b | a | Yes | Yes | Yes | b | b | b | b | b | a | Yes | Dabkani | 1513 |
| b | a | b | b | b | b | Yes | Yes | b | b | b | b | b | b | Yes | Aenlachuan | 1514 |
| b | b | b | b | b | b | Yes | Yes | b | b | b | b | b | Yes | Yes | Pandrapita | 1515 |
| b | b | b | b | b | Yes | Yes | Yes | b | b | b | b | b | Yes | Yes | Barkani | 1516 |
| c | c | c | c | c | c | Yes | Yes | c | c | c | c | c | c | Yes | Narayanpur | 1517 |
| b | a | b | b | b | a | Yes | Yes | b | b | b | b | Yes | a | Yes | Bijlimunda | 1518 |
| c | Yes | c | c | c | Yes | Yes | Yes | c | | c | Yes | Yes | Yes | Yes | Sikachhida | 1519 |
| c | a | c | c | c | c | Yes | Yes | c | c | c | c | Yes | a | Yes | Kanakpur | 1520 |
| b | Yes | b | b | b | Yes | Yes | Yes | b | Yes | Yes | Yes | Yes | Yes | Yes | Sinkhaman | 1521 |
| b | Yes | Yes | b | b | c | Yes | Yes | b | Yes | Yes | Yes | Yes | Yes | Yes | Bhanpur | 1522 |
| c | a | c | c | c | c | Yes | c | c | c | c | c | Yes | a | Yes | Asurdungri | 1523 |
| c | c | c | c | c | c | Yes | c | c | c | c | c | Yes | a | Yes | Basupali | 1524 |
| c | c | c | c | c | Yes | Yes | Yes | c | c | c | c | c | Yes | Yes | Makadchuan | 1525 |
| | | | | | | | | | | | | | | | Dhodmahul | 1526 |
| Yes | Yes | c | Yes | Yes | Yes | Yes | Yes | c | | c | c | c | Yes | Yes | Sibtala | 1527 |
| c | c | c | c | c | c | Yes | Yes | a | a | c | c | c | a | Yes | Naikenpali | 1528 |
| c | Yes | c | c | c | Yes | Yes | Yes | c | c | c | c | Yes | Yes | Yes | Chantimunda | 1529 |
| c | c | c | c | c | c | Yes | Yes | c | c | c | c | Yes | Yes | Yes | Janakpur | 1530 |
| c | Yes | c | c | b | Yes | Yes | Yes | c | | b | b | Yes | Yes | Yes | Bidighat | 1531 |
| c | Yes | c | c | c | Yes | Yes | Yes | c | c | Yes | Yes | Yes | Yes | Yes | Bargaon | 1532 |
| c | Yes | c | c | c | c | Yes | Yes | c | c | c | Yes | Yes | Yes | Yes | Prataprudrapur | 1533 |
| c | a | c | c | c | Yes | Yes | Yes | c | c | c | c | Yes | a | Yes | Kalijharan | 1534 |

s available code -Yes is given, If not available within the village , the distance - kms of nearest place where facility is available is given).

Availability of miscellaneous facilities (If amenities available code -Yes is gi available within the village , the distance range code viz; a for < 5 Kms, b f and c for 10+ kms of nearest place where facility is available is given).

| Serial Number | Name of Village | Water bounded macadam(WBM) roads | Navigable waterway (river/canal)(NW) | Footpaths (FP) | Commercial & Co-operative Banks | ATM | Agricultural Credit Societies | Self-Help Group (SHG) | Public distribution system (PDS) shop | Mandis / Regular market | Weekly Haat | Agricultural marketing society | Integrated Child Development Scheme (Nutritional Centres) | Anganwadi Centre (Nutritional Centres) | Others (Nutritional Centres) | ASHA (Accredited Social Health Activist) | Community centre with/without TV | Sports Field, | Sports Club / Recreation Centre | Cinema / Video Hall | Public Library | Public Reading Room |
|---|---|---|---|---|---|---|---|---|---|---|---|---|---|---|---|---|---|---|---|---|---|---|
| 1 | 2 | 74 | 75 | 76 | 77 | 78 | 79 | 80 | 81 | 82 | 83 | 84 | 85 | 86 | 87 | 88 | 89 | 90 | 91 | 92 | 93 | 94 |
| 1499 | Chudapali | Yes | c | Yes | b | b | b | Yes | Yes | c | Yes | Yes | Yes | Yes | c | Yes | Yes | Yes | Yes | c | c | b |
| 1500 | Daupali | Yes | a | Yes | a | a | a | Yes | c | c | b | c | c | Yes | c | Yes | c | c | a | c | c | b |
| 1501 | Jiratmal | Yes | b | Yes | b | b | b | Yes | b | Yes | b | b | b | Yes | b | Yes | b | b | a | b | c | b |
| 1502 | Dangaghat | Yes | a | Yes | b | b | b | Yes | Yes | c | b | b | b | Yes | b | Yes | Yes | Yes | b | b | b | b |
| 1503 | Tusrabahal | Yes | a | Yes | a | a | a | Yes | b | c | b | b | b | Yes | b | Yes | b | Yes | Yes | b | b | b |
| 1504 | Saraspita | Yes | c | Yes | a | a | a | Yes | a | c | a | a | a | Yes | a | Yes | a | a | b | a | b | b |
| 1505 | Adendungri | c | a | Yes | c | c | Yes | Yes | a | c | a | a | a | Yes | a | Yes | a | a | b | a | a | b |
| 1506 | Karlapita | c | c | Yes | b | b | b | Yes | a | b | a | a | a | Yes | a | Yes | a | Yes | Yes | a | b | a |
| 1507 | Baidipali | Yes | b | Yes | b | b | b | Yes | b | b | a | b | b | Yes | b | Yes | b | b | b | b | a | a |
| 1508 | Rabanguda | | | | | | | | | | | | | | | | | | | | | |
| 1509 | Kharlikani | c | b | Yes | b | b | b | Yes | Yes | c | b | c | c | Yes | c | Yes | c | c | a | c | a | a |
| 1510 | Khujenpali | Yes | c | Yes | b | b | b | Yes | Yes | c | a | b | Yes | Yes | b | Yes | Yes | Yes | Yes | c | a | a |
| 1511 | Kalsaipali | Yes | b | Yes | b | b | b | Yes | b | c | a | b | b | Yes | b | Yes | b | b | b | b | b | a |
| 1512 | Bagbhadi | Yes | b | Yes | b | b | b | Yes | b | c | a | b | b | Yes | b | Yes | b | b | a | b | a | b |
| 1513 | Dabkani | Yes | b | Yes | b | b | b | Yes | a | a | c | a | a | Yes | a | Yes | a | a | b | a | a | a |
| 1514 | Aenlachuan | b | b | Yes | b | b | b | Yes | c | a | a | c | c | Yes | c | Yes | Yes | c | b | c | b | b |
| 1515 | Pandrapita | Yes | b | Yes | b | b | b | Yes | c | Yes | b | c | c | Yes | c | Yes | c | c | a | c | a | a |
| 1516 | Barkani | Yes | b | Yes | b | b | b | Yes | Yes | a | b | c | c | Yes | c | Yes | Yes | c | b | c | a | a |
| 1517 | Narayanpur | c | c | Yes | c | c | c | Yes | b | b | c | b | b | Yes | b | Yes | b | b | b | b | b | b |
| 1518 | Bijlimunda | Yes | b | Yes | b | b | b | Yes | b | a | a | b | b | Yes | b | Yes | b | b | a | b | a | a |
| 1519 | Sikachhida | b | c | Yes | c | c | c | Yes | Yes | b | b | c | c | Yes | c | Yes | Yes | c | a | c | b | b |
| 1520 | Kanakpur | b | c | Yes | c | c | c | Yes | c | a | c | c | c | Yes | c | Yes | c | c | b | c | a | a |
| 1521 | Sinkhaman | Yes | b | Yes | b | b | b | Yes | b | a | c | b | b | Yes | b | Yes | b | Yes | b | b | b | b |
| 1522 | Bhanpur | b | b | Yes | b | b | Yes | a | b | Yes | b | b | b | Yes | b | Yes | b | b | a | b | a | a |
| 1523 | Asurdungri | Yes | c | Yes | c | c | c | b | a | c | b | a | a | Yes | a | Yes | a | a | b | a | a | a |
| 1524 | Basupali | c | c | Yes | c | c | c | a | b | c | b | b | b | b | b | a | b | b | b | b | c | b |
| 1525 | Makadchuan | Yes | c | Yes | c | c | c | Yes | c | c | b | c | c | Yes | c | Yes | Yes | c | b | c | c | c |
| 1526 | Dhodmahul | | | | | | | | | | | | | | | | | | | | | |
| 1527 | Sibtala | c | c | Yes | c | c | c | Yes | Yes | Yes | Yes | b | Yes | Yes | b | Yes | Yes | Yes | Yes | c | Yes | Yes |
| 1528 | Naikenpali | c | a | Yes | c | c | c | Yes | a | a | Yes | a | a | Yes | a | Yes | a | a | b | a | c | a |
| 1529 | Chantimunda | c | c | Yes | c | c | c | Yes | Yes | b | Yes | Yes | a | Yes | b | Yes | Yes | Yes | b | c | c | b |
| 1530 | Janakpur | c | c | Yes | c | c | c | Yes | a | a | a | a | a | Yes | a | Yes | a | a | b | a | c | a |
| 1531 | Bidighat | Yes | Yes | Yes | c | c | Yes | Yes | Yes | a | Yes | Yes | Yes | Yes | a | Yes | Yes | Yes | Yes | a | c | b |
| 1532 | Bargaon | Yes | c | Yes | c | c | Yes | Yes | Yes | c | Yes | Yes | a | Yes | a | Yes | a | a | b | a | c | a |
| 1533 | Prataprudrapur | b | c | Yes | c | c | Yes | b | Yes | c | Yes | Yes | a | Yes | a | Yes | a | a | b | a | c | a |
| 1534 | Kalijharan | c | c | Yes | c | c | c | Yes | a | c | b | a | a | Yes | a | Yes | a | a | b | a | c | c |

| iven, If not or 5-10 Kms | | | Availability of electricity (Yes/No) | | | | Nearest Town | | Name of Village | Serial Number |
|---|---|---|---|---|---|---|---|---|---|---|
| Newspaper Supply | Assembly Polling station | Birth & Death Registration Office | Power Supply for Domestic Use (ED) | Power Supply for Agricultural Use (EAG) | Power Supply for Commercial Use (EC) | Power Supply for All Uses (EA) | Name | Distance range code i.e. a for < 5 Kms, b for 5-10 Kms and c for 10+ kms . | | |
| 95 | 96 | 97 | 98 | 99 | 100 | 101 | 102 | 103 | 2 | 1 |
| Yes | Yes | Yes | Yes | No | Yes | No | PATNAGARH | c | Chudapali | 1499 |
| Yes | Yes | c | Yes | No | No | No | BALANGIR | c | Daupali | 1500 |
| Yes | Yes | c | Yes | No | No | No | BALANGIR | c | Jiratmal | 1501 |
| Yes | Yes | c | Yes | No | No | No | BALANGIR | c | Dangaghat | 1502 |
| Yes | Yes | c | Yes | Yes | No | No | BALANGIR | c | Tusrabahal | 1503 |
| Yes | Yes | b | Yes | Yes | Yes | Yes | BALANGIR | c | Saraspita | 1504 |
| Yes | Yes | c | Yes | Yes | Yes | Yes | BALANGIR | c | Adendungri | 1505 |
| Yes | Yes | a | Yes | Yes | Yes | Yes | BALANGIR | c | Karlapita | 1506 |
| Yes | Yes | b | Yes | Yes | Yes | Yes | BALANGIR | c | Baidipali | 1507 |
| | | | | | | | BALANGIR | c | Rabanguda | 1508 |
| Yes | b | c | Yes | Yes | Yes | Yes | BALANGIR | b | Kharlikani | 1509 |
| Yes | Yes | c | Yes | Yes | Yes | Yes | BALANGIR | b | Khujenpali | 1510 |
| Yes | Yes | c | Yes | No | No | No | BALANGIR | b | Kalsaipali | 1511 |
| Yes | a | c | Yes | No | No | No | BALANGIR | c | Bagbhadi | 1512 |
| Yes | a | b | Yes | No | Yes | No | BALANGIR | b | Dabkani | 1513 |
| Yes | Yes | b | Yes | No | No | No | BALANGIR | b | Aenlachuan | 1514 |
| Yes | Yes | b | Yes | Yes | No | No | BALANGIR | b | Pandrapita | 1515 |
| Yes | Yes | b | Yes | No | No | No | BALANGIR | b | Barkani | 1516 |
| Yes | a | b | No | No | No | No | BALANGIR | c | Narayanpur | 1517 |
| Yes | a | c | Yes | Yes | Yes | Yes | BALANGIR | b | Bijlimunda | 1518 |
| Yes | b | b | Yes | Yes | Yes | Yes | BALANGIR | c | Sikachhida | 1519 |
| Yes | b | c | Yes | Yes | Yes | Yes | BALANGIR | c | Kanakpur | 1520 |
| Yes | a | c | Yes | Yes | Yes | Yes | BALANGIR | c | Sinkhaman | 1521 |
| Yes | b | c | Yes | Yes | No | No | BALANGIR | c | Bhanpur | 1522 |
| a | a | c | Yes | Yes | Yes | Yes | BALANGIR | c | Asurdungri | 1523 |
| a | a | c | Yes | Yes | Yes | Yes | BALANGIR | c | Basupali | 1524 |
| Yes | Yes | c | Yes | No | No | No | BALANGIR | b | Makadchuan | 1525 |
| | | | | | | | PATNAGARH | c | Dhodmahul | 1526 |
| Yes | Yes | b | Yes | Yes | Yes | Yes | BALANGIR | c | Sibtala | 1527 |
| Yes | a | b | Yes | Yes | Yes | Yes | BALANGIR | c | Naikenpali | 1528 |
| Yes | b | c | Yes | Yes | Yes | Yes | BALANGIR | c | Chantimunda | 1529 |
| Yes | a | c | Yes | No | No | No | BALANGIR | c | Janakpur | 1530 |
| Yes | Yes | c | Yes | No | No | No | BALANGIR | c | Bidighat | 1531 |
| Yes | Yes | c | Yes | Yes | Yes | Yes | BALANGIR | c | Bargaon | 1532 |
| Yes | Yes | b | Yes | Yes | Yes | Yes | BALANGIR | c | Prataprudrapur | 1533 |
| Yes | Yes | b | Yes | Yes | Yes | Yes | BALANGIR | c | Kalijharan | 1534 |

Land Use

| Serial Number | Name of Village | Area under different types of land use ( in hectares rounded up to one decimal place) | | | | | | | | | | |
|---|---|---|---|---|---|---|---|---|---|---|---|---|
| | | Forests | Area under Non-agricultural Uses | Barren and Un-cultivable land | Permanent Pastures and Other Grazing Lands | Land Under Miscellaneous Tree Crops etc. | Culturable Waste Land | Fallow lands other than current fallows | Current Fallows | Net Area Sown | Total Irrigated Land Area | Total Un-irrigated Land Area |
| 1 | 2 | 104 | 105 | 106 | 107 | 108 | 109 | 110 | 111 | 112 | 113 | 114 |
| 1499 | Chudapali | 453.1 | 50.3 | 38 | 0 | 0.6 | 0 | 0 | 0 | 0 | 0 | 0 |
| 1500 | Daupali | 83.9 | 9.3 | 40.8 | 0 | 0 | 0 | 0 | 0 | 0 | 0 | 0 |
| 1501 | Jiratmal | 117.1 | 13 | 58.9 | 0 | 0 | 0 | 0 | 0 | 0 | 0 | 0 |
| 1502 | Dangaghat | 120.6 | 13.7 | 123.7 | 0 | 0 | 0 | 0 | 0 | 0 | 0 | 0 |
| 1503 | Tusrabahal | 407.5 | 45.3 | 74.2 | 0 | 0 | 0 | 0 | 0 | 0 | 0 | 0 |
| 1504 | Saraspita | 35.4 | 3.9 | 11 | 0 | 0 | 34 | 0 | 0.5 | 272.3 | 0 | 272.3 |
| 1505 | Adendungri | 0 | 0 | 532 | 0 | 0 | 0 | 0 | 0 | 0 | 0 | 0 |
| 1506 | Karlapita | 18.1 | 13 | 1.3 | 0 | 0 | 116.6 | 0 | 0 | 0 | 0 | 0 |
| 1507 | Baidipali | 24.1 | 7.6 | 68.2 | 3.1 | 0 | 0 | 0 | 0 | 0 | 0 | 0 |
| 1508 | Rabanguda | 55.4 | 0 | 0 | 0 | 6.1 | 0 | 0 | 0 | 9.5 | 0 | 9.5 |
| 1509 | Kharlikani | 64.6 | 102.9 | 0 | 38.2 | 19.4 | 0 | 0 | 0 | 172.8 | 0 | 172.8 |
| 1510 | Khujenpali | 14.8 | 1.6 | 0 | 0 | 0 | 0 | 0 | 0.3 | 898.2 | 19.5 | 878.7 |
| 1511 | Kalsaipali | 1.8 | 0.2 | 0 | 0 | 0 | 0 | 0 | 0 | 48.9 | 1.3 | 47.7 |
| 1512 | Bagbhadi | 3.5 | 0.4 | 0 | 0 | 0 | 0 | 0 | 0 | 122.2 | 1.8 | 120.3 |
| 1513 | Dabkani | 25.5 | 2.8 | 0 | 0 | 0 | 0 | 0 | 0.5 | 195.1 | 7 | 188.2 |
| 1514 | Aenlachuan | 7.9 | 0.9 | 0 | 0 | 0 | 0 | 0 | 0 | 135.2 | 1.6 | 133.6 |
| 1515 | Pandrapita | 52.4 | 5.8 | 0 | 0 | 0 | 0 | 0 | 0 | 341.7 | 4.1 | 337.6 |
| 1516 | Barkani | 239.6 | 36.8 | 22.8 | 0 | 22.7 | 18 | 0 | 0 | 0 | 0 | 0 |
| 1517 | Narayanpur | 98.7 | 11 | 0 | 0 | 0 | 0 | 0 | 0 | 94.3 | 3.5 | 90.8 |
| 1518 | Bijlimunda | 89.4 | 48.7 | 0 | 42.3 | 9.6 | 0 | 0 | 0 | 0 | 0 | 0 |
| 1519 | Sikachhida | 649.5 | 33.8 | 0 | 92.7 | 58 | 0 | 0 | 0 | 0 | 0 | 0 |
| 1520 | Kanakpur | 61.3 | 6.8 | 34 | 26.6 | 51.2 | 0 | 0 | 0 | 0 | 0 | 0 |
| 1521 | Sinkhaman | 126.3 | 60 | 0 | 34.8 | 13.9 | 0 | 0 | 0 | 0 | 0 | 0 |
| 1522 | Bhanpur | 190.6 | 73.7 | 26.8 | 0 | 14.9 | 29.9 | 0 | 0 | 0 | 0 | 0 |
| 1523 | Asurdungri | 0 | 0 | 0 | 0 | 0 | 0 | 0 | 179 | 0 | 0 | 0 |
| 1524 | Basupali | 55.4 | 13.3 | 13.1 | 0 | 4.2 | 14 | 0 | 0 | 0 | 0 | 0 |
| 1525 | Makadchuan | 16.8 | 1.9 | 0 | 0 | 0 | 0 | 0 | 0 | 472.3 | 18.7 | 453.6 |
| 1526 | Dhodmahul | 147.6 | 0 | 0.3 | 17.2 | 0.3 | 28.4 | 0 | 38.5 | 141.7 | 0 | 141.7 |
| 1527 | Sibtala | 33.2 | 329.4 | 63 | 356.5 | 6 | 0 | 0 | 180.9 | 0 | 0 | 0 |
| 1528 | Naikenpali | 23.2 | 8.9 | 3.9 | 71.4 | 9.7 | 10 | 9.7 | 40.2 | 0 | 0 | 0 |
| 1529 | Chantimunda | 262 | 19.7 | 17.7 | 98.6 | 2.5 | 5.3 | 0.8 | 57.3 | 0 | 0 | 0 |
| 1530 | Janakpur | 89.9 | 2.7 | 0.8 | 32.5 | 0.5 | 8.1 | 0 | 17.1 | 151.4 | 0 | 151.4 |
| 1531 | Bidighat | 0.4 | 8 | 10.2 | 28.4 | 0.7 | 0 | 0 | 10.2 | 251.2 | 0 | 251.2 |
| 1532 | Bargaon | 77.1 | 9.6 | 5.9 | 60.7 | 1.4 | 79.9 | 0.6 | 27.1 | 261.7 | 0 | 261.7 |
| 1533 | Prataprudrapur | 71.1 | 4.1 | 7.2 | 62.6 | 0.6 | 80.2 | 2.9 | 30.5 | 105.8 | 0 | 105.8 |
| 1534 | Kalijharan | 232.3 | 8 | 2.3 | 54.6 | 1.5 | 17.1 | 0.3 | 37.7 | 230.2 | 0 | 230.2 |

| Area irrigated by source (in hectare). | | | | | Name of three most important commodities manufactured | | | Name of Village | Serial Number |
|---|---|---|---|---|---|---|---|---|---|
| Canals ( C ) | Wells/Tube-wells(W/TW) | Tanks/Lakes(T/L) | Water Falls(WF) | Others(O) | First | Second | Third | | |
| 115 | 116 | 117 | 118 | 119 | 120 | 121 | 122 | 2 | 1 |
| 0 | 0 | 0 | 0 | 0 | | | | Chudapali | 1499 |
| 0 | 0 | 0 | 0 | 0 | | | | Daupali | 1500 |
| 0 | 0 | 0 | 0 | 0 | | | | Jiratmal | 1501 |
| 0 | 0 | 0 | 0 | 0 | | | | Dangaghat | 1502 |
| 0 | 0 | 0 | 0 | 0 | | | | Tusrabahal | 1503 |
| 0 | 0 | 0 | 0 | 0 | | | | Saraspita | 1504 |
| 0 | 0 | 0 | 0 | 0 | | | | Adendungri | 1505 |
| 0 | 0 | 0 | 0 | 0 | | | | Karlapita | 1506 |
| 0 | 0 | 0 | 0 | 0 | | | | Baidipali | 1507 |
| 0 | 0 | 0 | 0 | 0 | | | | Rabanguda | 1508 |
| 0 | 0 | 0 | 0 | 0 | | | | Kharlikani | 1509 |
| 0 | 6.1 | 13.4 | 0 | 0 | | | | Khujenpali | 1510 |
| 0 | 0.5 | 0.8 | 0 | 0 | | | | Kalsaipali | 1511 |
| 1.8 | 0 | 0 | 0 | 0 | | | | Bagbhadi | 1512 |
| 0 | 2.4 | 4.5 | 0 | 0 | | | | Dabkani | 1513 |
| 1.6 | 0 | 0 | 0 | 0 | | | | Aenlachuan | 1514 |
| 0 | 3.4 | 0.7 | 0 | 0 | | | | Pandrapita | 1515 |
| 0 | 0 | 0 | 0 | 0 | | | | Barkani | 1516 |
| 0 | 2 | 1.5 | 0 | 0 | | | | Narayanpur | 1517 |
| 0 | 0 | 0 | 0 | 0 | | | | Bijlimunda | 1518 |
| 0 | 0 | 0 | 0 | 0 | | | | Sikachhida | 1519 |
| 0 | 0 | 0 | 0 | 0 | | | | Kanakpur | 1520 |
| 0 | 0 | 0 | 0 | 0 | | | | Sinkhaman | 1521 |
| 0 | 0 | 0 | 0 | 0 | | | | Bhanpur | 1522 |
| 0 | 0 | 0 | 0 | 0 | | | | Asurdungri | 1523 |
| 0 | 0 | 0 | 0 | 0 | | | | Basupali | 1524 |
| 0 | 3.5 | 15.2 | 0 | 0 | | | | Makadchuan | 1525 |
| 0 | 0 | 0 | 0 | 0 | | | | Dhodmahul | 1526 |
| 0 | 0 | 0 | 0 | 0 | | | | Sibtala | 1527 |
| 0 | 0 | 0 | 0 | 0 | | | | Naikenpali | 1528 |
| 0 | 0 | 0 | 0 | 0 | | | | Chantimunda | 1529 |
| 0 | 0 | 0 | 0 | 0 | | | | Janakpur | 1530 |
| 0 | 0 | 0 | 0 | 0 | | | | Bidighat | 1531 |
| 0 | 0 | 0 | 0 | 0 | | | | Bargaon | 1532 |
| 0 | 0 | 0 | 0 | 0 | | | | Prataprudrapur | 1533 |
| 0 | 0 | 0 | 0 | 0 | | | | Kalijharan | 1534 |

| Sr.No. | Name village | Location code no. | Total area of the village ( in hectares rounded up to one decimal place) | Total population ( 2011 census ) | Number of households (2011 census) | Number of educational amenities available. (I the village , the distance range code viz; a fc Kms and c for 10+ kms of nearest place where is given). | | | | | | | | |
|---|---|---|---|---|---|---|---|---|---|---|---|---|---|---|
| | | | | | | Pre-Primary school (PP) | Primary school (P) | Middle school (M) | Secondary School (S) | Senior Secondary school (SS) | Degree college of arts science & commerce (ASC) | Engineering college(EC) | Medical college (MC) | Management institute (MI) |
| 1 | 2 | 3 | 4 | 5 | 6 | 7 | 8 | 9 | 10 | 11 | 12 | 13 | 14 | 15 |
| 1535 | Banakeda | 420279 | 252 | 423 | 106 | c | 1 b | b | c | c | c | c | b | |
| 1536 | Pratappur | 420280 | 271 | 411 | 96 | c | 1 a | a | c | c | c | c | c | |
| 1537 | Dhauradadar | 420281 | 240 | 199 | 53 | c | 1 a | a | a | c | c | c | c | |
| 1538 | Chikalbahal | 420282 | 755 | 1800 | 437 | b | 2 | 1 | 1 b | c | c | c | c | |
| 1539 | Kot | 420283 | 130 | 252 | 66 | b | 1 b | a | b | b | c | c | c | |
| 1540 | Fatkara | 420284 | 456 | 899 | 232 | | 1 | 1 a | a | a | c | c | c | |
| 1541 | Jhareibahali | 420285 | 223 | 451 | 110 | | 1 a | a | c | a | c | c | c | |
| 1542 | Nuapada | 420286 | 571 | 1674 | 408 | a | 2 | a | a | c | c | c | c | |
| 1543 | Sahajbahal | 420287 | 301 | 1212 | 318 | 1 | 1 | 1 | 1 | 1 | 1 c | c | c | |
| 1544 | Kundpathar | 420288 | 307 | 678 | 166 | | 1 a | a | c | a | c | c | c | |
| 1545 | Kundpani | 420290 | 779 | 651 | 160 | b | 1 b | b | b | c | c | c | c | |
| 1546 | Bhutiarbahal | 420306 | 661 | 1994 | 512 | c | 3 | 2 | 2 | 1 c | c | c | c | |
| 1547 | Rajamunda | 420307 | 291 | 586 | 146 | 1 | 2 | 2 a | a | c | c | c | c | |
| 1548 | Kudasingha | 420308 | 625 | 2220 | 605 | 1 | 2 | 1 | 1 | 1 c | c | c | c | |
| 1549 | Santhmunda | 420309 | 332 | 645 | 172 | c | 1 | 1 b | b | c | c | c | c | |
| 1550 | Khasbahal | 420310 | 138 | 182 | 52 | c | 1 a | b | c | c | c | c | c | |
| 1551 | Naranpur | 420347 | 79 | 228 | 54 | | 2 | 2 a | a | c | c | c | c | |
| 1552 | Siris | 420348 | 89 | 302 | 70 | a | 1 a | a | a | c | c | c | c | |
| 1553 | Kuthurla | 420349 | 429 | 1490 | 359 | 1 | 2 | 2 a | a | c | c | c | c | |
| 1554 | Nuniadhipa | 420350 | 113 | 246 | 61 | c | 1 | 1 a | a | c | c | c | b | |
| **Block T O T A L :** | | | **38698** | **102952** | **25476** | **11** | **147** | **61** | **25** | **15** | **3** | **2** | **1** | **1** |

f not available within
ɔr < 5 Kms, b for 5-10
e facility is available

Number of Medical Amenities available. (If not available within the village , the distance range code viz; a for < 5 Kms, b for 5-10 Kms and c for 10+ kms of nearest place where facility is available is given).

Number of Non-Government Medical Amenities available.

| Polytechnic (Pt) | Vocational training school /ITI | Non-formal training centre (NFTC) | Special school for disabled (SSD) | Others (specify) | Community health centre (CHC) | Primary health centre (PHC) | Primary health sub centre (PHS) | Maternity and child welfare centre (MCW) | T.B. clinic (TBC) | Hospital-allopathic (HA) | Hospital-alternative medicine (HO) | Dispensary (D) | Veterinary hospital (VH) | Mobile health clinic (MHC) | Family welfare centre (FWC) | Charitable non Govt. hospital/Nursing home. | Medical practitioner with MBBS Degree | Medical practitioner with other degree | Medical practitioner with no degree | Traditional practitioner and faith healer . | Medicine Shop | Others | Name of Village | Serial Number |
|---|---|---|---|---|---|---|---|---|---|---|---|---|---|---|---|---|---|---|---|---|---|---|---|---|
| 16 | 17 | 18 | 19 | 20 | 21 | 22 | 23 | 24 | 25 | 26 | 27 | 28 | 29 | 30 | 31 | 32 | 33 | 34 | 35 | 36 | 37 | 38 | 2 | 1 |
| | | | | | c | a | b | c | c | c | b | b | c | c | c | | 0 | 0 | 0 | 0 | 0 | 0 | 0 | Banakeda | 1535 |
| | c | a | c | | c | b | b | c | c | c | c | c | b | c | c | | 0 | 0 | 0 | 0 | 0 | 0 | 0 | Pratappur | 1536 |
| | c | | c | | c | a | b | c | c | c | b | c | c | c | c | | 0 | 0 | 0 | 0 | 0 | 0 | 0 | Dhauradadar | 1537 |
| | c | | c | | c | a | b | c | c | c | b | a | c | c | b | | 0 | 1 | 1 | 0 | 0 | 0 | 0 | Chikalbahal | 1538 |
| c | c | c | c | c | c | c | a | c | c | c | c | c | a | c | c | | 0 | 1 | 1 | 0 | 0 | 0 | 0 | Kot | 1539 |
| | | | | | c | a | b | c | c | c | c | b | c | c | c | | 0 | 0 | 0 | 0 | 0 | 0 | 0 | Fatkara | 1540 |
| | c | | | | c | a | c | c | c | c | c | a | b | c | c | | 0 | 0 | 0 | 0 | 0 | 0 | 0 | Jhareibahali | 1541 |
| | c | | | | c | b | b | c | c | b | c | b | a | c | | 1 | 0 | 0 | 0 | 0 | 0 | 0 | 0 | Nuapada | 1542 |
| | c | | | | c | b | | 1 c | c | c | c | c | b | c | c | | 1 | 1 | 0 | 0 | 0 | 3 | 0 | Sahajbahal | 1543 |
| | c | | | | c | b | a | c | c | c | b | c | c | c | c | | 0 | 0 | 0 | 0 | 0 | 0 | 0 | Kundpathar | 1544 |
| | c | | c | | c | b | b | c | c | c | b | c | b | c | c | | 0 | 0 | 0 | 0 | 0 | 0 | 0 | Kundpani | 1545 |
| | c | | | | c | c | c | c | c | c | | 1 | 1 c | c | c | | 0 | 0 | 0 | 1 | 0 | 1 | 0 | Bhutiarbahal | 1546 |
| | c | | | | c | a | c | c | c | c | c | | 1 a | c | c | | 0 | 0 | 0 | 0 | 0 | 0 | 0 | Rajamunda | 1547 |
| | c | | | | c | c | | 1 c | c | c | c | c | c | c | c | | 0 | 0 | 0 | 0 | 0 | 2 | 0 | Kudasingha | 1548 |
| | c | b | c | | c | a | b | c | c | c | c | c | c | c | c | | 0 | 0 | 0 | 1 | 1 | 0 | 0 | Santhmunda | 1549 |
| | c | a | c | | c | b | b | c | c | c | b | c | c | c | c | | 0 | 0 | 0 | 0 | 0 | 0 | 0 | Khasbahal | 1550 |
| | c | | | | c | b | a | c | c | c | a | a | a | c | c | | 0 | 0 | 0 | 0 | 0 | 0 | 0 | Naranpur | 1551 |
| | c | | | | c | a | c | c | c | b | a | a | a | c | c | | 0 | 0 | 0 | 0 | 0 | 0 | 0 | Siris | 1552 |
| | c | | | | c | b | b | c | c | c | a | a | a | c | c | | 0 | 0 | 0 | 0 | 0 | 0 | 0 | Kuthurla | 1553 |
| | c | | | | c | b | b | b | c | c | a | c | a | c | c | | 0 | 0 | 0 | 0 | 0 | 0 | 0 | Nuniadhipa | 1554 |
| **3** | **2** | **1** | **0** | **0** | **0** | **1** | **14** | **1** | **0** | **0** | **1** | **10** | **7** | **0** | **3** | **1** | **8** | **10** | **3** | **21** | **41** | **0** | | |

| Serial Number | Name of Village | Availability of drinking water - Yes / No | | | | | | | | Availability of toilet & others Yes / No | | | | Communication and transport facilities (l except for Village Pin Code ,If not availabl viz; a for < 5 Kms, b for 5-10 Kms and c f available is given). | | | | | | | |
|---|---|---|---|---|---|---|---|---|---|---|---|---|---|---|---|---|---|---|---|---|---|
| | | Tap water (Treated/Untreated) | Well water (Covered / Uncovered well) | Hand Pump | Tube wells / Bore well | Spring | River / Canal | Tank / Pond / Lake | Others | Community toilet including bath. | Community toilet excluding bath. | Rural sanitary mart or sanitary hardware outlet available near the village. | Community bio- gas or recycle of waste for productive use. | Post office(PO) | Sub post office (SPO) | Post & Telegraph office (P&TO) | Village Pin Code | Telephones (Land lines) | Public call office (PCO) | Mobile phone coverage | Internet cafes/ Common service centre (CSC) |
| 1 | 2 | 39 | 40 | 41 | 42 | 43 | 44 | 45 | 46 | 47 | 48 | 49 | 50 | 51 | 52 | 53 | 54 | 55 | 56 | 57 | 58 |
| 1535 | Banakeda | No | Yes | Yes | No | No | No | Yes | No | No | No | No | No | c | b | c | 767029 | c | c | Yes | c |
| 1536 | Pratappur | No | Yes | Yes | No | No | No | Yes | No | No | No | No | No | c | a | c | 767029 | c | c | Yes | c |
| 1537 | Dhauradadar | No | Yes | Yes | No | No | No | Yes | No | No | No | No | No | c | a | c | 767029 | c | c | Yes | c |
| 1538 | Chikalbahal | No | Yes | Yes | No | No | No | Yes | No | No | No | No | No | c | Yes | c | 767029 | Yes | | Yes | c |
| 1539 | Kot | No | No | Yes | No | No | No | Yes | No | No | No | No | No | c | a | c | 767024 | Yes | | Yes | b |
| 1540 | Fatkara | No | Yes | Yes | No | No | No | Yes | No | No | No | No | No | Yes | c | c | 767024 | Yes | | Yes | c |
| 1541 | Jhareibahali | No | Yes | Yes | No | No | No | Yes | No | No | No | No | No | c | c | c | 767024 | Yes | | Yes | c |
| 1542 | Nuapada | No | Yes | Yes | No | No | No | Yes | No | No | No | No | No | c | a | a | 767029 | Yes | | Yes | c |
| 1543 | Sahajbahal | No | Yes | Yes | No | No | No | Yes | No | No | No | No | No | Yes | c | c | 767024 | Yes | | Yes | c |
| 1544 | Kundpathar | No | Yes | Yes | No | No | No | Yes | No | No | No | No | No | b | c | c | 767024 | c | c | Yes | c |
| 1545 | Kundpani | No | Yes | Yes | No | No | No | Yes | No | No | No | No | No | b | c | c | 767024 | c | c | Yes | c |
| 1546 | Bhutiarbahal | Yes | Yes | Yes | No | No | Yes | Yes | No | No | No | No | No | Yes | c | c | 767029 | Yes | Yes | Yes | c |
| 1547 | Rajamunda | No | Yes | Yes | No | No | No | Yes | No | No | No | No | No | c | c | c | 767024 | a | Yes | Yes | c |
| 1548 | Kudasingha | No | Yes | Yes | No | No | No | Yes | No | No | No | No | No | Yes | c | c | 767029 | Yes | Yes | Yes | c |
| 1549 | Santhmunda | No | Yes | Yes | No | No | No | Yes | No | No | No | No | No | c | a | c | 767029 | Yes | | Yes | c |
| 1550 | Khasbahal | No | Yes | Yes | No | No | No | Yes | No | No | No | No | No | c | a | c | 767029 | b | b | c | c |
| 1551 | Naranpur | No | Yes | Yes | No | No | Yes | Yes | No | No | No | No | No | c | b | c | 767029 | a | a | Yes | c |
| 1552 | Siris | No | Yes | Yes | No | No | Yes | Yes | No | No | No | No | No | c | a | c | 767029 | c | c | Yes | c |
| 1553 | Kuthurla | No | Yes | Yes | No | No | Yes | Yes | No | No | No | No | No | a | b | c | 767029 | Yes | | Yes | c |
| 1554 | Nuniadhipa | No | Yes | Yes | No | No | No | Yes | No | No | No | No | No | c | c | a | 767029 | c | c | Yes | c |
| **Block T O T A L :** | | **9** | **120** | **122** | **0** | **12** | **33** | **121** | **3** | **0** | **0** | | **0** | **1** | **19** | **2** | **0** | **122** | **83** | **9** | **118** | **2** |

If amenities available code -Yes is given
le within the village , the distance range code
for 10+ kms of nearest place where facility is

Village connected to highways,village roads, banks & credit societies (If amenities
range code viz; a for < 5 Kms, b for 5-10 Kms and c for 10+

| Private courier facility | Bus service (Public & Private) | Railway stations | Auto/Modified Autos | Taxis and Vans | Tractors | Cycle-pulled rickshaws(Manual & Machine driven) | Carts driven by animals | Sea /River ferry service | Connected to national highway(NH) | Connected to state highway(SH) | Connected to major district road (MDR) | Connected to others district road | Pucca roads | Kutchcha roads | Name of Village | Serial Number |
|---|---|---|---|---|---|---|---|---|---|---|---|---|---|---|---|---|
| 59 | 60 | 61 | 62 | 63 | 64 | 65 | 66 | 67 | 68 | 69 | 70 | 71 | 72 | 73 | 2 | 1 |
| c | b | c | c | a | c | Yes | Yes | c | c | a | a | c | c | Yes | Banakeda | 1535 |
| c | c | a | c | c | c | Yes | Yes | c | c | c | Yes | Yes | Yes | Yes | Pratappur | 1536 |
| c | a | a | c | a | c | Yes | Yes | c | c | a | a | a | a | Yes | Dhauradadar | 1537 |
| c | b | c | Yes | c | Yes | Yes | Yes | c | Yes | c | c | a | a | Yes | Chikalbahal | 1538 |
| b | a | c | c | c | c | Yes | Yes | c | c | c | c | a | a | Yes | Kot | 1539 |
| c | a | c | c | c | c | Yes | Yes | c | Yes | c | c | Yes | Yes | Yes | Fatkara | 1540 |
| c | c | c | c | c | a | Yes | Yes | c | c | c | c | a | a | Yes | Jhareibahali | 1541 |
| c | a | c | Yes | a | Yes | Yes | Yes | c | c | a | a | a | a | Yes | Nuapada | 1542 |
| c | Yes | c | c | c | Yes | Yes | Yes | c | Yes | Yes | Yes | Yes | Yes | Yes | Sahajbahal | 1543 |
| c | c | c | c | c | b | Yes | Yes | b | b | c | c | c | c | Yes | Kundpathar | 1544 |
| c | c | c | c | b | b | Yes | Yes | b | b | b | b | c | a | Yes | Kundpani | 1545 |
| c | Yes | c | Yes | Yes | Yes | Yes | Yes | c |  | Yes | Yes | Yes | Yes | Yes | Bhutiarbahal | 1546 |
| c | a | c | c | a | c | Yes | Yes | c | c | b | Yes | Yes | Yes | Yes | Rajamunda | 1547 |
| Yes | Yes | Yes | Yes | b | Yes | Yes | Yes | Yes |  | Yes | Yes | b | Yes | Yes | Kudasingha | 1548 |
| c | Yes | c | c | c | Yes | Yes | Yes | c | c | c | Yes | Yes | Yes | Yes | Santhmunda | 1549 |
| c | Yes | c | c | c | c | Yes | Yes | c | c | c | c | a | Yes | Yes | Khasbahal | 1550 |
| c | Yes | c | c | c | a | Yes | Yes | c | c | c | Yes | Yes | Yes | Yes | Naranpur | 1551 |
| c | a | c | c | c | c | Yes | Yes | c | c | c | c | c | a | Yes | Siris | 1552 |
| c | Yes | c | c | c | a | Yes | Yes | a | a | c | Yes | Yes | Yes | Yes | Kuthurla | 1553 |
| c | a | a | a | a | c | Yes | Yes | c | c | a | a | Yes | a | Yes | Nuniadhipa | 1554 |
| **7** | **44** | **3** | **17** | **18** | **56** | **122** | **115** | **5** | **12** | **16** | **37** | **65** | **74** | **122** |  |  |

s available code -Yes is given, If not available within the village , the distance - kms of nearest place where facility is available is given).

Availability of miscellaneous facilities (If amenities available code -Yes is gi available within the village , the distance range code viz; a for < 5 Kms, b f and c for 10+ kms of nearest place where facility is available is given).

| Serial Number | Name of Village | Water bounded macadam(WBM) roads | Navigable waterway (river/canal)(NW) | Footpaths (FP) | Commercial & Co-operative Banks | ATM | Agricultural Credit Societies | Self-Help Group (SHG) | Public distribution system (PDS) shop | Mandis / Regular market | Weekly Haat | Agricultural marketing society | Integrated Child Development Scheme (Nutritional Centres) | Anganwadi Centre (Nutritional Centres) | Others (Nutritional Centres) | ASHA (Accredited Social Health Activist) | Community centre with/without TV | Sports Field, | Sports Club / Recreation Centre | Cinema / Video Hall | Public Library | Public Reading Room |
|---|---|---|---|---|---|---|---|---|---|---|---|---|---|---|---|---|---|---|---|---|---|---|
| 1 | 2 | 74 | 75 | 76 | 77 | 78 | 79 | 80 | 81 | 82 | 83 | 84 | 85 | 86 | 87 | 88 | 89 | 90 | 91 | 92 | 93 | 94 |
| 1535 | Banakeda | c | c | Yes | c | c | c | Yes | b | b | b | b | b | Yes | b | Yes | b | b | a | b | c | c |
| 1536 | Pratappur | Yes | c | Yes | c | c | c | Yes | b | c | a | b | b | Yes | b | Yes | b | b | a | b | c | c |
| 1537 | Dhauradadar | c | c | Yes | c | c | c | Yes | a | c | b | a | a | a | a | Yes | a | a | a | a | c | b |
| 1538 | Chikalbahal | c | c | Yes | c | c | c | Yes | a | b | b | a | Yes | Yes | a | Yes | Yes | Yes | Yes | a | b | c |
| 1539 | Kot | c | c | Yes | c | c | c | Yes | a | a | c | a | a | a | a | Yes | a | a | a | a | b | c |
| 1540 | Fatkara | c | c | Yes | c | c | c | Yes | Yes | b | c | a | a | Yes | a | Yes | a | a | a | a | c | b |
| 1541 | Jhareibahali | Yes | Yes | Yes | c | c | c | Yes | b | a | c | b | b | Yes | b | Yes | b | b | a | b | c | a |
| 1542 | Nuapada | c | c | Yes | c | c | c | Yes | b | b | c | b | Yes | Yes | b | Yes | b | Yes | Yes | b | c | b |
| 1543 | Sahajbahal | Yes | c | Yes | c | c | c | Yes | Yes | a | c | a | a | Yes | a | Yes | a | Yes | Yes | a | b | a |
| 1544 | Kundpathar | Yes | b | Yes | c | c | c | Yes | b | a | c | b | b | Yes | b | Yes | b | b | a | b | b | b |
| 1545 | Kundpani | c | b | Yes | c | c | c | Yes | a | c | b | a | a | Yes | a | Yes | a | a | a | a | c | a |
| 1546 | Bhutiarbahal | b | c | Yes | c | c | c | Yes | Yes | a | Yes | Yes | Yes | Yes | a | Yes | Yes | Yes | Yes | a | b | a |
| 1547 | Rajamunda | c | c | Yes | c | c | c | Yes | a | Yes | b | Yes | a | Yes | a | Yes | Yes | a | a | a | a | b |
| 1548 | Kudasingha | c | c | Yes | c | c | c | Yes | Yes | a | Yes | b | Yes | Yes | b | Yes | Yes | Yes | Yes | b | b | a |
| 1549 | Santhmunda | c | c | Yes | c | c | c | Yes | a | Yes | a | a | a | Yes | a | Yes | Yes | a | a | a | a | b |
| 1550 | Khasbahal | c | c | Yes | c | c | c | Yes | a | a | b | a | a | Yes | a | Yes | a | a | a | a | a | a |
| 1551 | Naranpur | c | c | Yes | c | c | c | b | Yes | c | a | a | a | Yes | a | Yes | a | a | b | a | c | c |
| 1552 | Siris | Yes | c | Yes | c | c | Yes | Yes | b | c | b | Yes | b | Yes | b | Yes | b | b | a | b | c | c |
| 1553 | Kuthurla | c | a | Yes | c | c | c | Yes | Yes | c | b | Yes | b | Yes | b | Yes | b | Yes | Yes | c | b | c |
| 1554 | Nuniadhipa | c | c | Yes | c | c | c | a | Yes | c | b | b | b | Yes | b | Yes | b | b | b | b | b | c |
| **Block T O T A L :** | | **69** | **18** | **122** | **0** | **0** | **11** | **113** | **41** | **7** | **16** | **9** | **18** | **118** | **1** | **121** | **30** | **43** | **32** | **0** | **2** | **2** |

| iven, If not or 5-10 Kms | | | Availability of electricity (Yes/No) | | | | Nearest Town | | Name of Village | Serial Number |
|---|---|---|---|---|---|---|---|---|---|---|
| Newspaper Supply | Assembly Polling station | Birth & Death Registration Office | Power Supply for Domestic Use (ED) | Power Supply for Agricultural Use (EAG) | Power Supply for Commercial Use (EC) | Power Supply for All Uses (EA) | Name | Distance range code i.e. a for < 5 Kms, b for 5-10 Kms and c for 10+ kms . | | |
| 95 | 96 | 97 | 98 | 99 | 100 | 101 | 102 | 103 | 2 | 1 |
| Yes | b | a | Yes | Yes | Yes | Yes | BALANGIR | c | Banakeda | 1535 |
| Yes | b | b | No | No | No | No | BALANGIR | c | Pratappur | 1536 |
| Yes | a | a | Yes | No | No | No | BALANGIR | c | Dhauradadar | 1537 |
| Yes | Yes | a | Yes | Yes | Yes | Yes | BALANGIR | c | Chikalbahal | 1538 |
| Yes | a | c | Yes | No | No | No | BALANGIR | c | Kot | 1539 |
| Yes | a | a | Yes | Yes | Yes | Yes | BALANGIR | c | Fatkara | 1540 |
| Yes | b | a | Yes | No | No | No | BALANGIR | c | Jhareibahali | 1541 |
| Yes | Yes | b | Yes | No | No | No | BALANGIR | c | Nuapada | 1542 |
| Yes | Yes | b | Yes | No | Yes | No | BALANGIR | c | Sahajbahal | 1543 |
| Yes | Yes | b | Yes | No | No | No | BALANGIR | c | Kundpathar | 1544 |
| Yes | a | b | Yes | No | No | No | BALANGIR | c | Kundpani | 1545 |
| Yes | Yes | c | Yes | No | No | No | BALANGIR | c | Bhutiarbahal | 1546 |
| Yes | Yes | a | Yes | Yes | Yes | Yes | BALANGIR | c | Rajamunda | 1547 |
| Yes | Yes | c | Yes | No | No | No | BALANGIR | c | Kudasingha | 1548 |
| Yes | a | a | Yes | No | No | No | BALANGIR | c | Santhmunda | 1549 |
| Yes | a | b | Yes | No | No | No | BALANGIR | c | Khasbahal | 1550 |
| Yes | a | b | Yes | No | No | No | BALANGIR | c | Naranpur | 1551 |
| Yes | b | a | Yes | Yes | No | No | BALANGIR | c | Siris | 1552 |
| Yes | Yes | b | Yes | No | No | No | BALANGIR | c | Kuthurla | 1553 |
| Yes | b | b | Yes | No | No | No | BALANGIR | c | Nuniadhipa | 1554 |
| **120** | **75** | **1** | **119** | **67** | **56** | **47** | | **0** | **0** | |

Land Use

| Serial Number | Name of Village | Area under different types of land use ( in hectares rounded up to one decimal place) | | | | | | | | | | |
|---|---|---|---|---|---|---|---|---|---|---|---|---|
| | | Forests | Area under Non-agricultural Uses | Barren and Un-cultivable land | Permanent Pastures and Other Grazing Lands | Land Under Miscellaneous Tree Crops etc. | Culturable Waste Land | Fallow lands other than current fallows | Current Fallows | Net Area Sown | Total Irrigated Land Area | Total Un-irrigated Land Area |
| 1 | 2 | 104 | 105 | 106 | 107 | 108 | 109 | 110 | 111 | 112 | 113 | 114 |
| 1535 | Banakeda | 18.1 | 2.6 | 0.7 | 32.5 | 0.5 | 84.4 | 0 | 5.7 | 107.4 | 0 | 107.4 |
| 1536 | Pratappur | 17.9 | 2 | 0.4 | 66.7 | 3 | 69.2 | 0 | 10.7 | 101.2 | 0 | 101.2 |
| 1537 | Dhauradadar | 58.6 | 6.5 | 3.2 | 41 | 7.8 | 12.7 | 0.2 | 2.7 | 107.2 | 0 | 107.2 |
| 1538 | Chikalbahal | 98.2 | 33.8 | 14.5 | 74.3 | 3.1 | 23.4 | 0.6 | 1.1 | 505.9 | 0 | 505.9 |
| 1539 | Kot | 0 | 4 | 5.6 | 4.6 | 0 | 0 | 0 | 11.4 | 104.4 | 0 | 104.4 |
| 1540 | Fatkara | 5.6 | 10.4 | 22.3 | 33.2 | 0.5 | 1.9 | 0 | 23.9 | 358.2 | 0 | 358.2 |
| 1541 | Jhareibahali | 16.8 | 25.8 | 69.8 | 0 | 0 | 22.1 | 0 | 88.5 | 0 | 0 | 0 |
| 1542 | Nuapada | 11.7 | 19.9 | 23.4 | 42.3 | 0.8 | 1.6 | 0 | 26.3 | 445 | 80.1 | 364.9 |
| 1543 | Sahajbahal | 8 | 16.4 | 0 | 0 | 0 | 26.4 | 0 | 27.3 | 222.9 | 111.5 | 111.5 |
| 1544 | Kundpathar | 15.7 | 88 | 3.4 | 22.1 | 0.2 | 12.5 | 0 | 16.2 | 149 | 0 | 149 |
| 1545 | Kundpani | 283.8 | 13.6 | 9.5 | 84.6 | 0.5 | 56.2 | 14.8 | 22.8 | 293.2 | 0 | 293.2 |
| 1546 | Bhutiarbahal | 16 | 21.9 | 38.3 | 64.1 | 0.5 | 16.8 | 1.4 | 41 | 460.9 | 0 | 460.9 |
| 1547 | Rajamunda | 3.7 | 8.7 | 14.1 | 29.9 | 1.4 | 0.6 | 0 | 11 | 221.4 | 0 | 221.4 |
| 1548 | Kudasingha | 4.3 | 48.9 | 22 | 41.3 | 0.5 | 0.6 | 0.6 | 46.6 | 460.1 | 156.5 | 303.6 |
| 1549 | Santhmunda | 21.3 | 3.1 | 5.6 | 24.9 | 2 | 85.5 | 8.1 | 1.3 | 180.2 | 0 | 180.2 |
| 1550 | Khasbahal | 61.6 | 1.3 | 1 | 13 | 0 | 9.7 | 0.4 | 6.4 | 44.6 | 0 | 44.6 |
| 1551 | Naranpur | 5.5 | 0.4 | 0 | 2.8 | 0 | 10.2 | 0 | 3.3 | 56.8 | 0 | 56.8 |
| 1552 | Siris | 1.4 | 3.5 | 5.5 | 3.8 | 1.8 | 0.4 | 0.7 | 1 | 71 | 0 | 71 |
| 1553 | Kuthurla | 11.2 | 12.8 | 32.1 | 15.9 | 1.1 | 2 | 0 | 27.2 | 326.6 | 0 | 326.6 |
| 1554 | Nuniadhipa | 3.1 | 2.2 | 5 | 5.1 | 0.1 | 0.7 | 0.2 | 1.5 | 95.1 | 0 | 95.1 |
| **Block T O T A L :** | | **7606.1** | **2411.9** | **2308.4** | **3082.9** | **735.6** | **1920.3** | **179.7** | **1064.4** | **19387.1** | **804.8** | **18582.7** |

| Area irrigated by source (in hectare). | | | | | Name of three most important commodities manufactured | | | Name of Village | Serial Number |
|---|---|---|---|---|---|---|---|---|---|
| Canals ( C ) | Wells/Tube-wells(W/TW) | Tanks/Lakes(T/L) | Water Falls(WF) | Others(O) | First | Second | Third | | |
| 115 | 116 | 117 | 118 | 119 | 120 | 121 | 122 | 2 | 1 |
| 0 | 0 | 0 | 0 | 0 | | | | Banakeda | 1535 |
| 0 | 0 | 0 | 0 | 0 | | | | Pratappur | 1536 |
| 0 | 0 | 0 | 0 | 0 | | | | Dhauradadar | 1537 |
| 0 | 0 | 0 | 0 | 0 | | | | Chikalbahal | 1538 |
| 0 | 0 | 0 | 0 | 0 | | | | Kot | 1539 |
| 0 | 0 | 0 | 0 | 0 | | | | Fatkara | 1540 |
| 0 | 0 | 0 | 0 | 0 | | | | Jhareibahali | 1541 |
| 76.9 | 0 | 3.1 | 0 | 0 | | | | Nuapada | 1542 |
| 111.5 | 0 | 0 | 0 | 0 | | | | Sahajbahal | 1543 |
| 0 | 0 | 0 | 0 | 0 | | | | Kundpathar | 1544 |
| 0 | 0 | 0 | 0 | 0 | | | | Kundpani | 1545 |
| 0 | 0 | 0 | 0 | 0 | | | | Bhutiarbahal | 1546 |
| 0 | 0 | 0 | 0 | 0 | | | | Rajamunda | 1547 |
| 153.3 | 0 | 3.2 | 0 | 0 | | | | Kudasingha | 1548 |
| 0 | 0 | 0 | 0 | 0 | | | | Santhmunda | 1549 |
| 0 | 0 | 0 | 0 | 0 | | | | Khasbahal | 1550 |
| 0 | 0 | 0 | 0 | 0 | | | | Naranpur | 1551 |
| 0 | 0 | 0 | 0 | 0 | | | | Siris | 1552 |
| 0 | 0 | 0 | 0 | 0 | | | | Kuthurla | 1553 |
| 0 | 0 | 0 | 0 | 0 | | | | Nuniadhipa | 1554 |
| **692.9** | **26.3** | **85.3** | **0** | | | | | | |

INDIA

ODISHA

# PUINTALA C.D. BLOCK

DISTRICT BALANGIR

1 0 1 2 3 4Kms.

| | |
|---|---|
| Area in Square Km. | 340.78 |
| Total population | 111635 |
| Total no. of Villages | 136 |

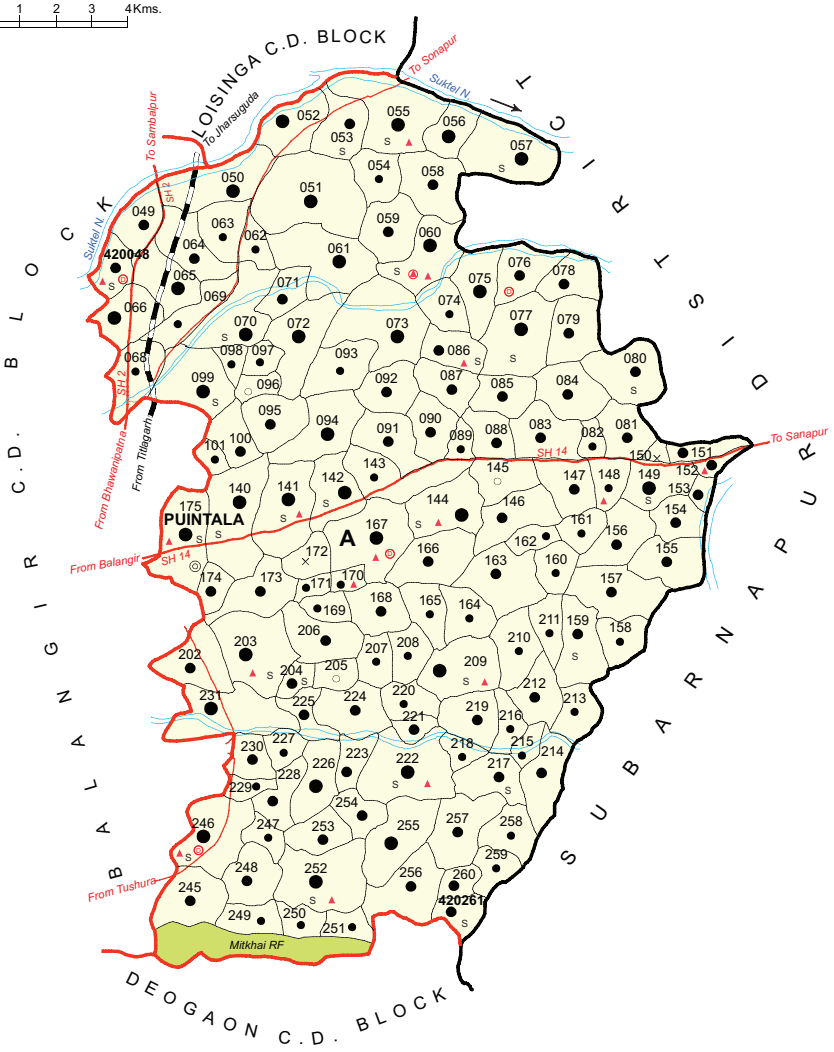


BOUNDARY , DISTRICT.....

,, C.D. BLOCK.....

,, VILLAGE WITH MDDS CODE..... 420252

,, RESERVED- FOREST WITH NAME..... Mitkhai RF

HEADQUARTERS: C.D. BLOCK / POLICE STATION.....

POPULATION SIZE OF VILLAGES: BELOW 200,

200 - 499 , 500 - 999 , 1000 - 4999 .....

UNINHABITED VILLAGE WITH MDDS CODE..... X 420150

STATE HIGHWAY..... SH 14

OTHER ROADS.....

RAILWAY LINE, BROAD GAUGE.....

RIVER AND STREAM.....

HIGH SCHOOL/INTER COLLEGE..... S

DISPENSARY.....

PRIMARYHEALTH CENTRE.....

OTHER MEDICAL SERVICES.....

**A-BALANGIR P.S. (PART)**

Census of India 2011- Village Directory

Amenities and Land use ( As in 2009 )

Name of District:-Balangir Location CodeNo:-393

Name of CD Block:-Puintala Location CodeNo:-0253 DISTRICT CENSUS HANDBOOK

| Sr.No. | Name village | Location code no. | Total area of the village ( in hectares rounded up to one decimal place) | Total population ( 2011 census ) | Number of households (2011 census) | Number of educational amenities available. (I the village , the distance range code viz; a fo Kms and c for 10+ kms of nearest place where is given). | | | | | | | | |
|---|---|---|---|---|---|---|---|---|---|---|---|---|---|---|
| | | | | | | Pre-Primary school (PP) | Primary school (P) | Middle school (M) | Secondary School (S) | Senior Secondary school (SS) | Degree college of arts science & commerce (ASC) | Engineering college(EC) | Medical college (MC) | Management institute (MI) |
| 1 | 2 | 3 | 4 | 5 | 6 | 7 | 8 | 9 | 10 | 11 | 12 | 13 | 14 | 15 |
| 1555 | Chhatamakhana | 420048 | 209 | 692 | 156 | a | 1 | 1 | 1 | 1 | 1 b | c | b | |
| 1556 | Sankarbhoji | 420049 | 248 | 701 | 163 | a | 1 b | a | a | c | c | c | c | |
| 1557 | Durgapali | 420050 | 548 | 1813 | 412 | 1 | 3 | 3 b | b | b | c | c | c | |
| 1558 | Ranikata | 420051 | 779 | 1369 | 299 | b | 1 | 1 a | a | a | c | c | c | |
| 1559 | Pipirda | 420052 | 366 | 1020 | 238 | b | 1 | 1 a | a | a | c | c | c | |
| 1560 | Raksimunda | 420053 | 249 | 813 | 186 | b | 1 | 1 | 1 a | a | b | c | c | |
| 1561 | Kasurpali | 420054 | 173 | 494 | 127 | c | 1 b | a | a | a | c | c | c | |
| 1562 | Bileisarda | 420055 | 641 | 2146 | 566 | c | 2 | 1 | 1 | 2 | 1 c | c | c | |
| 1563 | Kulthipali | 420056 | 188 | 1002 | 266 | | 1 a | a | c | c | c | c | c | |
| 1564 | Lokapada | 420057 | 374 | 2371 | 565 | | 2 | 1 | 1 b | b | c | c | c | |
| 1565 | Bandanakata | 420058 | 314 | 962 | 250 | c | 1 | 1 a | a | a | c | c | c | |
| 1566 | Kalibhana | 420059 | 295 | 947 | 245 | | 1 a | a | a | c | c | c | c | |
| 1567 | Jamgaon | 420060 | 337 | 1207 | 309 | 1 | 1 | 1 | 1 | 1 | 1 c | c | c | |
| 1568 | Umria | 420061 | 498 | 1338 | 342 | c | 1 | 1 a | a | c | c | c | c | |
| 1569 | Charbahali | 420062 | 82 | 432 | 118 | b | 1 a | b | b | b | c | c | c | |
| 1570 | Kandhapali | 420063 | 188 | 468 | 117 | | 1 a | a | b | c | c | c | c | |
| 1571 | Padiabahal | 420064 | 221 | 532 | 118 | b | 1 | 1 b | b | c | c | c | c | |
| 1572 | Laderbahal | 420065 | 234 | 1010 | 236 | 1 | 2 | 3 a | a | c | c | c | b | |
| 1573 | Jamsara | 420066 | 295 | 1091 | 235 | | 1 a | a | a | c | c | c | c | |
| 1574 | Khamarmunda | 420068 | 265 | 490 | 125 | | 1 b | b | b | c | b | c | c | |
| 1575 | Belbahali | 420069 | 66 | 274 | 67 | | 1 b | b | a | c | c | c | b | |
| 1576 | Sauntpur | 420070 | 467 | 2110 | 547 | 1 | 2 | 1 | 1 c | a | a | c | c | |
| 1577 | Lastala | 420071 | 154 | 755 | 196 | c | 1 b | b | c | c | c | c | c | |
| 1578 | Ainlasari | 420072 | 189 | 1061 | 248 | 1 | 1 a | a | b | c | c | c | c | |
| 1579 | Budhisindhol | 420073 | 541 | 1997 | 453 | | 2 | 1 b | b | c | c | c | c | |
| 1580 | Kankaria | 420074 | 161 | 448 | 101 | b | 1 a | a | a | c | c | c | c | |
| 1581 | Bhursipali | 420075 | 291 | 1045 | 214 | | 1 | 1 b | b | c | c | c | b | |
| 1582 | Bargaon | 420076 | 297 | 963 | 228 | a | 1 | 1 a | c | c | c | c | c | |
| 1583 | Bahalpadar | 420077 | 444 | 1472 | 338 | a | 1 | 1 | 1 c | c | c | c | b | |
| 1584 | Manglamunda | 420078 | 189 | 762 | 182 | b | 1 a | b | c | c | c | c | c | |
| 1585 | Pankelbahal | 420079 | 233 | 826 | 186 | 1 | 1 a | a | c | c | c | c | b | |
| 1586 | Thelkomunda | 420080 | 400 | 967 | 213 | b | 1 | 1 | 1 c | c | c | c | c | |
| 1587 | Bhadrapali | 420081 | 261 | 765 | 154 | | 1 b | b | b | c | c | c | c | |

f not available within
ɔr < 5 Kms, b for 5-10
e facility is available

Number of Medical Amenities available. (If not available within the village , the distance range code viz; a for < 5 Kms, b for 5-10 Kms and c for 10+ kms of nearest place where facility is available is given).

Number of Non-Government Medical Amenities available.

| Polytechnic (Pt) | Vocational training school /ITI | Non-formal training centre (NFTC) | Special school for disabled (SSD) | Others (specify) | Community health centre (CHC) | Primary health centre (PHC) | Primary health sub centre (PHS) | Maternity and child welfare centre (MCW) | T.B. clinic (TBC) | Hospital-allopathic (HA) | Hospital-alternative medicine (HO) | Dispensary (D) | Veterinary hospital (VH) | Mobile health clinic (MHC) | Family welfare centre (FWC) | Charitable non Govt. hospital/Nursing home. | Medical practitioner with MBBS Degree | Medical practitioner with other degree | Medical practitioner with no degree | Traditional practitioner and faith healer . | Medicine Shop | Others | Name of Village | Serial Number |
|---|---|---|---|---|---|---|---|---|---|---|---|---|---|---|---|---|---|---|---|---|---|---|---|---|
| 16 | 17 | 18 | 19 | 20 | 21 | 22 | 23 | 24 | 25 | 26 | 27 | 28 | 29 | 30 | 31 | 32 | 33 | 34 | 35 | 36 | 37 | 38 | 2 | 1 |
| b | b | b | b | | c | a | 1 | b | c | b | b | 1 | c | c | c | 0 | 0 | 0 | 0 | 0 | 3 | 0 | Chhatamakhana | 1555 |
| c | c | c | c | | c | a | c | c | c | c | a | b | a | c | c | 0 | 0 | 1 | 0 | 0 | 0 | 0 | Sankarbhoji | 1556 |
| c | c | c | c | | c | a | 1 | c | c | b | a | a | b | c | c | 0 | 0 | 0 | 0 | 0 | 3 | 0 | Durgapali | 1557 |
| c | c | c | c | | c | b | c | c | c | c | c | a | a | c | c | 0 | 0 | 0 | 0 | 0 | 0 | 0 | Ranikata | 1558 |
| c | c | c | c | | c | b | a | c | c | c | a | c | a | c | c | 0 | 0 | 0 | 0 | 0 | 0 | 0 | Pipirda | 1559 |
| c | c | c | c | | c | a | a | c | c | c | c | a | c | c | c | 0 | 0 | 0 | 0 | 0 | 0 | 0 | Raksimunda | 1560 |
| | c | | c | | c | a | a | c | c | c | a | a | a | c | c | 0 | 0 | 0 | 0 | 0 | 0 | 0 | Kasurpali | 1561 |
| | b | | c | | c | c | 1 | c | c | c | c | c | a | c | c | 0 | 0 | 0 | 0 | 0 | 3 | 0 | Bileisarda | 1562 |
| | | | | | c | b | a | c | c | c | b | c | c | c | c | 0 | 0 | 0 | 0 | 0 | 0 | 0 | Kulthipali | 1563 |
| | | | | | c | b | c | c | b | c | c | a | c | c | c | 0 | 0 | 0 | 0 | 1 | 1 | 0 | Lokapada | 1564 |
| | c | | c | | c | b | c | c | b | c | c | a | a | c | c | 0 | 0 | 0 | 0 | 0 | 0 | 0 | Bandanakata | 1565 |
| c | | | c | | c | b | b | c | c | c | c | a | a | c | c | 0 | 0 | 0 | 0 | 1 | 0 | 0 | Kalibhana | 1566 |
| | c | | c | | c | 1 | 1 | c | b | c | c | c | a | c | 1 | 0 | 0 | 0 | 0 | 0 | 2 | 0 | Jamgaon | 1567 |
| c | c | c | c | | c | c | b | c | b | c | b | b | c | c | c | 0 | 0 | 0 | 4 | 3 | 0 | 0 | Umria | 1568 |
| c | c | c | c | | c | c | a | c | b | b | b | a | b | c | c | 0 | 0 | 0 | 0 | 0 | 0 | 0 | Charbahali | 1569 |
| c | c | c | | | c | b | c | b | b | c | b | a | a | c | c | 0 | 0 | 0 | 0 | 0 | 0 | 0 | Kandhapali | 1570 |
| c | c | c | | | c | c | c | c | b | c | b | a | a | c | c | 0 | 0 | 0 | 0 | 0 | 0 | 0 | Padiabahal | 1571 |
| b | b | b | b | | c | b | a | b | c | b | a | a | a | c | c | 0 | 0 | 0 | 0 | 0 | 0 | 0 | Laderbahal | 1572 |
| c | c | c | c | | c | c | b | c | b | b | a | b | a | c | c | 0 | 0 | 0 | 0 | 0 | 0 | 0 | Jamsara | 1573 |
| b | b | b | b | | c | b | a | c | b | b | b | a | b | c | c | 0 | 0 | 0 | 0 | 0 | 0 | 0 | Khamarmunda | 1574 |
| b | b | b | b | | c | b | b | c | c | b | b | b | a | c | c | 0 | 0 | 0 | 0 | 0 | 0 | 0 | Belbahali | 1575 |
| a | b | b | b | | c | b | c | c | c | b | b | c | b | c | c | 0 | 0 | 0 | 0 | 0 | 0 | 0 | Sauntpur | 1576 |
| | c | c | c | | c | a | c | c | c | c | b | b | c | c | c | 0 | 0 | 0 | 0 | 0 | 0 | 0 | Lastala | 1577 |
| c | c | c | c | | c | b | a | c | c | c | b | a | b | c | c | 0 | 0 | 0 | 0 | 0 | 0 | 0 | Ainlasari | 1578 |
| c | c | | c | | c | b | a | c | b | c | c | a | a | c | c | 0 | 0 | 0 | 0 | 0 | 0 | 0 | Budhisindhol | 1579 |
| c | c | c | c | | c | a | c | c | c | c | c | a | a | c | c | 0 | 0 | 0 | 0 | 0 | 0 | 0 | Kankaria | 1580 |
| c | c | | | | c | c | c | c | c | c | c | b | a | c | c | 0 | 0 | 0 | 0 | 0 | 0 | 0 | Bhursipali | 1581 |
| c | c | c | c | | c | c | c | c | c | c | c | | 1 | b | c | c | 0 | 0 | 0 | 0 | 0 | 0 | 0 | Bargaon | 1582 |
| c | c | c | c | | c | c | b | c | c | c | b | c | a | c | c | 0 | 0 | 0 | 0 | 0 | 0 | 0 | Bahalpadar | 1583 |
| c | c | c | c | | c | c | c | c | c | c | b | b | c | c | c | 0 | 0 | 0 | 0 | 0 | 0 | 0 | Manglamunda | 1584 |
| c | c | c | c | | c | c | b | c | c | c | b | b | b | c | c | 0 | 0 | 0 | 0 | 0 | 0 | 0 | Pankelbahal | 1585 |
| c | c | c | c | | c | c | b | c | c | c | c | c | b | c | c | 0 | 0 | 0 | 0 | 0 | 0 | 0 | Thelkomunda | 1586 |
| c | b | | | | c | c | c | c | c | c | c | b | c | c | c | 2 | 2 | 2 | 2 | 1 | 1 | 2 | Bhadrapali | 1587 |

| Serial Number | Name of Village | Availability of drinking water - Yes / No | | | | | | | | Availability of toilet & others Yes / No | | | | Communication and transport facilities (l except for Village Pin Code ,If not availabl viz; a for < 5 Kms, b for 5-10 Kms and c f available is given). | | | | | | | |
|---|---|---|---|---|---|---|---|---|---|---|---|---|---|---|---|---|---|---|---|---|---|
| | | Tap water (Treated/Untreated) | Well water (Covered / Uncovered well) | Hand Pump | Tube wells / Bore well | Spring | River / Canal | Tank / Pond / Lake | Others | Community toilet including bath. | Community toilet excluding bath. | Rural sanitary mart or sanitary hardware outlet available near the village. | Community bio- gas or recycle of waste for productive use. | Post office(PO) | Sub post office (SPO) | Post & Telegraph office (P&TO) | Village Pin Code | Telephones (Land lines) | Public call office (PCO) | Mobile phone coverage | Internet cafes/ Common service centre (CSC) |
| 1 | 2 | 39 | 40 | 41 | 42 | 43 | 44 | 45 | 46 | 47 | 48 | 49 | 50 | 51 | 52 | 53 | 54 | 55 | 56 | 57 | 58 |
| 1555 | Chhatamakhana | No | Yes | Yes | No | No | Yes | Yes | No | No | No | No | No | Yes | b | b | 767065 | c | c | Yes | b |
| 1556 | Sankarbhoji | No | Yes | Yes | No | No | No | Yes | No | No | No | No | No | a | c | c | 767025 | c | c | Yes | c |
| 1557 | Durgapali | No | Yes | Yes | No | No | Yes | Yes | No | No | No | No | No | Yes | c | b | 767065 | Yes | | Yes | b |
| 1558 | Ranikata | No | Yes | Yes | No | No | No | Yes | No | No | No | No | Yes | a | c | c | 767065 | c | c | Yes | c |
| 1559 | Pipirda | No | Yes | Yes | No | No | Yes | Yes | No | No | No | No | No | Yes | c | c | 767065 | Yes | | Yes | c |
| 1560 | Raksimunda | No | Yes | Yes | No | No | Yes | Yes | No | No | No | No | Yes | a | c | c | 767065 | Yes | | Yes | c |
| 1561 | Kasurpali | No | Yes | Yes | No | No | No | Yes | No | No | No | No | No | a | c | c | 767065 | c | c | Yes | c |
| 1562 | Bileisarda | No | Yes | Yes | No | No | Yes | Yes | No | No | No | No | No | Yes | c | c | 767065 | Yes | Yes | Yes | c |
| 1563 | Kulthipali | No | Yes | Yes | No | No | Yes | Yes | No | No | No | No | No | a | a | a | 767065 | Yes | | Yes | c |
| 1564 | Lokapada | Yes | Yes | Yes | No | No | Yes | Yes | No | No | No | No | No | b | b | b | 767065 | Yes | | Yes | c |
| 1565 | Bandanakata | No | Yes | Yes | No | No | No | Yes | Yes | No | No | No | No | a | c | c | 767065 | Yes | | Yes | c |
| 1566 | Kalibhana | No | No | Yes | No | No | No | No | No | No | No | No | No | a | c | c | 767002 | c | c | Yes | c |
| 1567 | Jamgaon | Yes | Yes | Yes | No | No | Yes | Yes | No | No | No | No | No | Yes | c | c | 767002 | c | c | Yes | c |
| 1568 | Umria | No | Yes | Yes | No | No | Yes | Yes | No | No | No | No | No | a | c | c | 767065 | Yes | | Yes | c |
| 1569 | Charbahali | No | Yes | Yes | No | No | No | Yes | No | No | No | No | No | c | a | b | 767065 | c | c | Yes | c |
| 1570 | Kandhapali | No | Yes | Yes | No | No | No | Yes | No | No | No | No | No | a | a | c | 767065 | a | a | Yes | c |
| 1571 | Padiabahal | No | Yes | Yes | No | No | No | Yes | No | No | No | No | No | b | c | c | 767065 | a | a | Yes | c |
| 1572 | Laderbahal | No | Yes | Yes | No | No | No | Yes | No | No | No | No | No | a | b | b | 767065 | Yes | | Yes | b |
| 1573 | Jamsara | Yes | Yes | Yes | No | No | No | Yes | No | No | No | No | No | a | b | b | 767065 | Yes | | Yes | b |
| 1574 | Khamarmunda | No | Yes | Yes | No | No | No | Yes | No | No | No | No | No | b | b | b | 767065 | c | c | Yes | b |
| 1575 | Belbahali | No | Yes | Yes | No | No | No | Yes | No | No | No | No | No | a | b | b | 767065 | a | a | Yes | b |
| 1576 | Sauntpur | No | Yes | Yes | No | No | Yes | Yes | No | No | No | No | No | Yes | b | b | 767065 | Yes | | Yes | b |
| 1577 | Lastala | No | Yes | Yes | No | No | Yes | Yes | No | No | No | No | No | c | c | c | 767065 | a | a | Yes | c |
| 1578 | Ainlasari | No | Yes | Yes | No | No | No | Yes | No | No | No | No | No | a | c | c | 767065 | Yes | | Yes | c |
| 1579 | Budhisindhol | No | No | Yes | No | No | No | Yes | No | No | No | No | No | b | c | c | 767002 | Yes | | Yes | c |
| 1580 | Kankaria | No | Yes | Yes | No | No | No | Yes | No | No | No | No | Yes | a | c | c | 767002 | Yes | | Yes | c |
| 1581 | Bhursipali | No | No | Yes | No | No | No | No | No | No | No | No | No | b | b | c | 767002 | b | b | Yes | c |
| 1582 | Bargaon | No | Yes | Yes | No | No | No | Yes | No | No | No | No | No | a | c | c | 767002 | b | b | Yes | c |
| 1583 | Bahalpadar | Yes | Yes | Yes | No | No | Yes | Yes | No | No | No | No | No | Yes | c | c | 767002 | c | c | Yes | c |
| 1584 | Manglamunda | No | Yes | Yes | No | No | No | Yes | No | No | No | No | No | a | c | c | 767002 | c | c | Yes | c |
| 1585 | Pankelbahal | No | Yes | Yes | No | No | No | Yes | No | No | No | No | No | a | b | c | 767016 | Yes | | Yes | c |
| 1586 | Thelkomunda | No | Yes | Yes | No | No | No | Yes | No | No | No | No | No | Yes | b | c | 767016 | c | Yes | Yes | c |
| 1587 | Bhadrapali | No | Yes | Yes | No | No | No | Yes | No | No | No | No | No | b | b | c | 767016 | a | a | Yes | c |

If amenities available code -Yes is given
le within the village , the distance range code
for 10+ kms of nearest place where facility is

Village connected to highways,village roads, banks & credit societies (If amenities
range code viz; a for < 5 Kms, b for 5-10 Kms and c for 10+

| Private courier facility | Bus service (Public & Private) | Railway stations | Auto/Modified Autos | Taxis and Vans | Tractors | Cycle-pulled rickshaws(Manual & Machine driven) | Carts driven by animals | Sea /River ferry service | Connected to national highway(NH) | Connected to state highway(SH) | Connected to major district road (MDR) | Connected to others district road | Pucca roads | Kutchcha roads | Name of Village | Serial Number |
|---|---|---|---|---|---|---|---|---|---|---|---|---|---|---|---|---|
| 59 | 60 | 61 | 62 | 63 | 64 | 65 | 66 | 67 | 68 | 69 | 70 | 71 | 72 | 73 | 2 | 1 |
| b | Yes | c | b | Yes | Yes | Yes | Yes | c | Yes | Yes | c | c | Yes | Yes | Chhatamakhana | 1555 |
| c | Yes | Yes | c | c | Yes | Yes | Yes | a | a | c | c | c | a | Yes | Sankarbhoji | 1556 |
| b | Yes | b | Yes | b | Yes | Yes | Yes | Yes | | b | b | Yes | Yes | Yes | Durgapali | 1557 |
| c | Yes | c | c | c | Yes | Yes | Yes | a | a | c | c | a | a | Yes | Ranikata | 1558 |
| c | Yes | c | c | Yes | Yes | Yes | Yes | c | | c | c | Yes | Yes | Yes | Pipirda | 1559 |
| c | Yes | c | c | c | Yes | Yes | Yes | a | a | c | c | Yes | Yes | Yes | Raksimunda | 1560 |
| c | a | c | c | c | c | Yes | Yes | a | a | c | c | a | a | Yes | Kasurpali | 1561 |
| Yes | Yes | c | Yes | c | Yes | Yes | Yes | Yes | | c | Yes | Yes | a | Yes | Bileisarda | 1562 |
| c | Yes | c | c | c | Yes | Yes | Yes | Yes | a | Yes | c | c | Yes | Yes | Kulthipali | 1563 |
| Yes | Yes | c | Yes | c | Yes | Yes | Yes | Yes | b | Yes | c | c | Yes | Yes | Lokapada | 1564 |
| c | b | c | a | c | c | Yes | Yes | a | a | c | c | a | a | Yes | Bandanakata | 1565 |
| c | Yes | c | c | Yes | c | Yes | Yes | a | a | c | c | Yes | Yes | Yes | Kalibhana | 1566 |
| c | Yes | c | c | Yes | Yes | Yes | Yes | c | | c | c | Yes | Yes | Yes | Jamgaon | 1567 |
| c | Yes | c | c | Yes | Yes | Yes | Yes | Yes | a | c | Yes | Yes | Yes | Yes | Umria | 1568 |
| c | c | c | c | c | c | Yes | Yes | c | c | c | c | c | c | Yes | Charbahali | 1569 |
| c | Yes | c | c | b | b | Yes | Yes | a | a | b | b | c | Yes | Yes | Kandhapali | 1570 |
| c | a | c | c | c | a | Yes | Yes | b | b | c | c | c | a | Yes | Padiabahal | 1571 |
| b | Yes | c | b | Yes | Yes | Yes | Yes | a | a | b | b | b | a | Yes | Laderbahal | 1572 |
| b | Yes | c | b | b | a | Yes | Yes | a | a | b | b | b | Yes | Yes | Jamsara | 1573 |
| b | Yes | c | b | b | a | Yes | Yes | b | b | b | b | b | a | Yes | Khamarmunda | 1574 |
| b | Yes | c | b | b | a | Yes | Yes | a | a | b | b | a | Yes | Yes | Belbahali | 1575 |
| Yes | Yes | b | Yes | b | Yes | Yes | Yes | Yes | | b | b | b | c | Yes | Sauntpur | 1576 |
| c | Yes | c | c | c | c | Yes | Yes | c | c | c | c | c | c | Yes | Lastala | 1577 |
| c | b | c | b | b | b | Yes | Yes | a | a | c | c | b | b | Yes | Ainlasari | 1578 |
| c | c | c | Yes | c | Yes | Yes | Yes | b | b | c | c | Yes | Yes | Yes | Budhisindhol | 1579 |
| c | Yes | c | c | a | c | Yes | Yes | a | a | a | a | Yes | Yes | Yes | Kankaria | 1580 |
| c | b | c | c | c | Yes | Yes | Yes | b | b | c | c | Yes | Yes | Yes | Bhursipali | 1581 |
| c | c | c | c | b | a | Yes | Yes | a | a | b | b | b | b | Yes | Bargaon | 1582 |
| c | b | c | c | c | c | Yes | Yes | c | | c | c | Yes | Yes | Yes | Bahalpadar | 1583 |
| c | b | c | c | c | b | Yes | Yes | a | a | c | c | b | c | Yes | Manglamunda | 1584 |
| c | b | c | c | c | Yes | Yes | Yes | a | a | c | c | b | c | Yes | Pankelbahal | 1585 |
| c | b | c | c | c | Yes | Yes | Yes | c | | c | c | a | c | Yes | Thelkomunda | 1586 |
| c | Yes | a | a | a | Yes | Yes | Yes | b | b | a | a | a | Yes | Yes | Bhadrapali | 1587 |

s available code -Yes is given, If not available within the village , the distance - kms of nearest place where facility is available is given).

Availability of miscellaneous facilities (If amenities available code -Yes is gi available within the village , the distance range code viz; a for < 5 Kms, b f and c for 10+ kms of nearest place where facility is available is given).

| Serial Number | Name of Village | Water bounded macadam(WBM) roads | Navigable waterway (river/canal)(NW) | Footpaths (FP) | Commercial & Co-operative Banks | ATM | Agricultural Credit Societies | Self-Help Group (SHG) | Public distribution system (PDS) shop | Mandis / Regular market | Weekly Haat | Agricultural marketing society | Integrated Child Development Scheme (Nutritional Centres) | Anganwadi Centre (Nutritional Centres) | Others (Nutritional Centres) | ASHA (Accredited Social Health Activist) | Community centre with/without TV | Sports Field, | Sports Club / Recreation Centre | Cinema / Video Hall | Public Library | Public Reading Room |
|---|---|---|---|---|---|---|---|---|---|---|---|---|---|---|---|---|---|---|---|---|---|---|
| 1 | 2 | 74 | 75 | 76 | 77 | 78 | 79 | 80 | 81 | 82 | 83 | 84 | 85 | 86 | 87 | 88 | 89 | 90 | 91 | 92 | 93 | 94 |
| 1555 | Chhatamakhana | b | Yes | Yes | b | b | b | Yes | Yes | b | Yes | a | a | Yes | a | Yes | Yes | Yes | b | a | a | b |
| 1556 | Sankarbhoji | b | Yes | Yes | c | c | c | Yes | b | c | a | b | b | Yes | b | Yes | Yes | b | b | b | b | c |
| 1557 | Durgapali | b | c | Yes | b | b | b | Yes | Yes | c | a | a | Yes | Yes | a | Yes | a | Yes | Yes | a | a | c |
| 1558 | Ranikata | c | a | Yes | c | c | c | Yes | Yes | c | a | a | a | Yes | a | Yes | Yes | Yes | Yes | a | b | c |
| 1559 | Pipirda | c | c | Yes | c | c | c | Yes | Yes | b | a | Yes | c | Yes | c | Yes | Yes | Yes | Yes | c | a | b |
| 1560 | Raksimunda | c | a | Yes | c | c | c | Yes | Yes | b | b | c | c | Yes | c | Yes | Yes | c | b | c | a | b |
| 1561 | Kasurpali | b | a | Yes | c | c | c | Yes | c | a | b | c | c | Yes | c | Yes | c | c | b | c | c | a |
| 1562 | Bileisarda | Yes | Yes | Yes | c | c | c | Yes | Yes | b | Yes | b | Yes | Yes | b | Yes | Yes | Yes | Yes | b | c | b |
| 1563 | Kulthipali | Yes | c | Yes | c | c | c | Yes | Yes | a | a | c | c | Yes | c | Yes | Yes | Yes | Yes | c | c | a |
| 1564 | Lokapada | c | Yes | Yes | c | c | c | Yes | Yes | b | c | c | Yes | Yes | c | Yes | Yes | Yes | Yes | c | c | b |
| 1565 | Bandanakata | Yes | a | Yes | c | c | c | Yes | Yes | Yes | c | a | a | Yes | a | Yes | a | a | b | a | c | a |
| 1566 | Kalibhana | c | a | Yes | c | c | c | Yes | Yes | a | Yes | c | c | Yes | c | Yes | c | c | b | c | c | a |
| 1567 | Jamgaon | c | c | Yes | c | c | c | Yes | Yes | c | Yes | b | b | Yes | b | Yes | Yes | Yes | Yes | b | c | c |
| 1568 | Umria | b | Yes | Yes | c | c | c | Yes | b | c | a | b | b | Yes | b | Yes | b | Yes | Yes | b | b | c |
| 1569 | Charbahali | a | c | Yes | c | c | c | a | Yes | Yes | Yes | Yes | b | Yes | b | Yes | b | b | b | b | b | c |
| 1570 | Kandhapali | a | a | Yes | c | c | c | a | a | c | b | a | a | Yes | a | Yes | a | a | b | a | b | c |
| 1571 | Padiabahal | c | b | Yes | c | c | c | Yes | b | c | b | b | b | Yes | b | Yes | Yes | b | b | b | a | c |
| 1572 | Laderbahal | c | a | Yes | b | b | b | Yes | Yes | c | b | a | a | Yes | a | Yes | Yes | Yes | Yes | a | b | c |
| 1573 | Jamsara | c | a | Yes | b | b | b | Yes | b | c | a | b | b | Yes | b | Yes | Yes | Yes | Yes | b | a | c |
| 1574 | Khamarmunda | c | b | Yes | b | b | b | a | a | b | b | a | a | Yes | a | Yes | a | a | b | a | a | b |
| 1575 | Belbahali | c | a | Yes | b | b | b | Yes | b | b | a | b | b | b | b | Yes | b | b | a | b | a | b |
| 1576 | Sauntpur | c | Yes | Yes | b | b | b | Yes | Yes | a | Yes | Yes | Yes | Yes | a | Yes | Yes | Yes | Yes | a | b | a |
| 1577 | Lastala | c | Yes | Yes | c | c | c | Yes | b | b | a | b | b | Yes | b | Yes | b | b | b | b | a | b |
| 1578 | Ainlasari | c | a | Yes | c | c | c | Yes | a | a | a | a | Yes | Yes | a | Yes | Yes | Yes | Yes | a | b | a |
| 1579 | Budhisindhol | c | b | Yes | b | b | b | Yes | Yes | b | a | c | Yes | Yes | c | Yes | c | Yes | Yes | c | a | b |
| 1580 | Kankaria | c | a | Yes | c | c | c | a | c | Yes | a | c | c | Yes | c | Yes | c | c | a | c | b | a |
| 1581 | Bhursipali | c | b | Yes | c | c | c | Yes | a | a | a | a | a | Yes | a | Yes | a | Yes | Yes | a | a | a |
| 1582 | Bargaon | c | a | Yes | c | c | c | Yes | Yes | b | b | b | b | Yes | b | Yes | b | b | a | b | a | b |
| 1583 | Bahalpadar | c | c | Yes | c | c | c | Yes | Yes | a | a | a | Yes | Yes | a | Yes | Yes | Yes | Yes | a | c | a |
| 1584 | Manglamunda | c | a | Yes | c | c | c | Yes | Yes | b | b | Yes | b | Yes | b | Yes | b | b | a | b | c | b |
| 1585 | Pankelbahal | c | a | Yes | c | c | c | Yes | Yes | a | a | a | a | Yes | a | Yes | a | a | a | a | c | a |
| 1586 | Thelkomunda | c | c | Yes | c | c | c | Yes | Yes | b | Yes | a | a | Yes | a | Yes | a | a | b | a | b | b |
| 1587 | Bhadrapali | c | b | Yes | c | c | c | Yes | b | a | b | b | b | Yes | b | Yes | b | b | a | b | c | a |

| iven, If not or 5-10 Kms | | | Availability of electricity (Yes/No) | | | | Nearest Town | | Name of Village | Serial Number |
|---|---|---|---|---|---|---|---|---|---|---|
| Newspaper Supply | Assembly Polling station | Birth & Death Registration Office | Power Supply for Domestic Use (ED) | Power Supply for Agricultural Use (EAG) | Power Supply for Commercial Use (EC) | Power Supply for All Uses (EA) | Name | Distance range code i.e. a for < 5 Kms, b for 5-10 Kms and c for 10+ kms . | | |
| 95 | 96 | 97 | 98 | 99 | 100 | 101 | 102 | 103 | 2 | 1 |
| Yes | Yes | a | Yes | Yes | Yes | No | BALANGIR | b | Chhatamakhana | 1555 |
| Yes | Yes | a | Yes | Yes | No | No | BALANGIR | c | Sankarbhoji | 1556 |
| Yes | Yes | a | Yes | Yes | No | No | BALANGIR | b | Durgapali | 1557 |
| Yes | Yes | b | Yes | Yes | No | No | BALANGIR | c | Ranikata | 1558 |
| Yes | Yes | b | Yes | No | No | No | BALANGIR | c | Pipirda | 1559 |
| Yes | Yes | a | Yes | Yes | No | No | BALANGIR | c | Raksimunda | 1560 |
| Yes | Yes | a | Yes | Yes | No | No | BALANGIR | c | Kasurpali | 1561 |
| Yes | Yes | c | Yes | Yes | Yes | Yes | BALANGIR | c | Bileisarda | 1562 |
| Yes | Yes | b | Yes | Yes | Yes | Yes | BALANGIR | c | Kulthipali | 1563 |
| Yes | Yes | b | Yes | Yes | Yes | Yes | BALANGIR | c | Lokapada | 1564 |
| Yes | Yes | b | Yes | Yes | Yes | Yes | BALANGIR | c | Bandanakata | 1565 |
| Yes | Yes | b | Yes | No | No | No | BALANGIR | c | Kalibhana | 1566 |
| Yes | Yes | Yes | Yes | No | No | No | BALANGIR | c | Jamgaon | 1567 |
| Yes | Yes | c | Yes | Yes | Yes | Yes | BALANGIR | c | Umria | 1568 |
| Yes | Yes | c | Yes | No | No | No | BALANGIR | b | Charbahali | 1569 |
| Yes | a | b | No | No | No | No | BALANGIR | b | Kandhapali | 1570 |
| Yes | Yes | c | Yes | No | No | No | BALANGIR | b | Padiabahal | 1571 |
| Yes | Yes | b | Yes | No | No | No | BALANGIR | b | Laderbahal | 1572 |
| Yes | Yes | c | Yes | No | No | No | BALANGIR | b | Jamsara | 1573 |
| Yes | a | b | Yes | No | No | No | BALANGIR | b | Khamarmunda | 1574 |
| Yes | a | b | No | No | No | No | BALANGIR | b | Belbahali | 1575 |
| Yes | Yes | b | Yes | No | No | No | BALANGIR | b | Sauntpur | 1576 |
| Yes | b | a | Yes | Yes | Yes | Yes | BALANGIR | c | Lastala | 1577 |
| Yes | Yes | b | Yes | No | No | No | BALANGIR | c | Ainlasari | 1578 |
| Yes | Yes | b | Yes | No | No | No | BALANGIR | c | Budhisindhol | 1579 |
| Yes | Yes | a | Yes | No | No | No | BALANGIR | c | Kankaria | 1580 |
| Yes | Yes | c | Yes | No | No | No | BALANGIR | c | Bhursipali | 1581 |
| Yes | Yes | c | Yes | No | No | No | BALANGIR | c | Bargaon | 1582 |
| Yes | Yes | c | Yes | No | Yes | No | BALANGIR | c | Bahalpadar | 1583 |
| Yes | Yes | c | Yes | No | No | No | BALANGIR | c | Manglamunda | 1584 |
| Yes | Yes | c | Yes | No | No | No | BALANGIR | c | Pankelbahal | 1585 |
| Yes | Yes | c | Yes | No | Yes | No | BALANGIR | c | Thelkomunda | 1586 |
| Yes | Yes | c | Yes | Yes | Yes | Yes | BALANGIR | c | Bhadrapali | 1587 |

Land Use

| Serial Number | Name of Village | Area under different types of land use ( in hectares rounded up to one decimal place) | | | | | | | | | | |
|---|---|---|---|---|---|---|---|---|---|---|---|---|
| | | Forests | Area under Non-agricultural Uses | Barren and Un-cultivable land | Permanent Pastures and Other Grazing Lands | Land Under Miscellaneous Tree Crops etc. | Culturable Waste Land | Fallow lands other than current fallows | Current Fallows | Net Area Sown | Total Irrigated Land Area | Total Un-irrigated Land Area |
| 1 | 2 | 104 | 105 | 106 | 107 | 108 | 109 | 110 | 111 | 112 | 113 | 114 |
| 1555 | Chhatamakhana | 0.6 | 1.7 | 0 | 20.5 | 0 | 78.4 | 0 | 3.3 | 104.5 | 104.5 | 0 |
| 1556 | Sankarbhoji | 3.6 | 0.5 | 0 | 20.6 | 0 | 98.2 | 0 | 1.1 | 124 | 124 | 0 |
| 1557 | Durgapali | 2.1 | 2.1 | 0 | 38.8 | 0 | 231 | 0 | 0 | 274 | 274 | 0 |
| 1558 | Ranikata | 3.6 | 71.2 | 14.1 | 49.8 | 0 | 640.4 | 0 | 0 | 0 | 0 | 0 |
| 1559 | Pipirda | 1.1 | 4.9 | 1.2 | 29.9 | 1.1 | 143.5 | 0 | 0 | 184.2 | 2.4 | 181.8 |
| 1560 | Raksimunda | 4.3 | 3.2 | 3.2 | 30.5 | 4.3 | 79 | 0 | 0 | 124.5 | 124.5 | 0 |
| 1561 | Kasurpali | 0.8 | 1.2 | 0 | 14.3 | 0.8 | 69.4 | 0 | 0 | 86.5 | 86.5 | 0 |
| 1562 | Bileisarda | 8.5 | 15 | 0 | 154.8 | 10.4 | 443.7 | 0 | 0 | 8.5 | 8.5 | 0 |
| 1563 | Kulthipali | 0.9 | 1.6 | 0 | 13.7 | 0 | 77.8 | 0 | 0 | 94 | 94 | 0 |
| 1564 | Lokapada | 1.1 | 0.6 | 0.6 | 37.2 | 1.6 | 145 | 0 | 0.7 | 187 | 187 | 0 |
| 1565 | Bandanakata | 0 | 1.2 | 0 | 21.4 | 0.3 | 134.2 | 0 | 0 | 156.8 | 156.8 | 0 |
| 1566 | Kalibhana | 1 | 1.4 | 0 | 15.1 | 1 | 128.5 | 0 | 0 | 148.1 | 1.1 | 147 |
| 1567 | Jamgaon | 0.6 | 2.7 | 0 | 30.1 | 0.1 | 134.6 | 0 | 0.3 | 168.5 | 168.5 | 0 |
| 1568 | Umria | 4.2 | 21.1 | 0.9 | 28.8 | 4.3 | 189.8 | 0 | 0 | 249 | 249 | 0 |
| 1569 | Charbahali | 0 | 0.2 | 0 | 5.5 | 0 | 35.3 | 0 | 0 | 41 | 41 | 0 |
| 1570 | Kandhapali | 0.2 | 1.7 | 0 | 9.2 | 0 | 0 | 82.8 | 0 | 94 | 94 | 0 |
| 1571 | Padiabahal | 1.6 | 0.7 | 0 | 9.3 | 0 | 98.9 | 0 | 0 | 110.5 | 110.5 | 0 |
| 1572 | Laderbahal | 2.9 | 0.6 | 8.8 | 11.1 | 2.9 | 90.6 | 0 | 0 | 117 | 117 | 0 |
| 1573 | Jamsara | 3.7 | 2.2 | 0 | 16.6 | 0 | 0 | 149.4 | 0 | 123.1 | 123.1 | 0 |
| 1574 | Khamarmunda | 8.3 | 3.1 | 0 | 19.3 | 0 | 101.8 | 0 | 0 | 132.5 | 132.5 | 0 |
| 1575 | Belbahali | 0 | 1.3 | 0 | 1.7 | 0 | 0 | 30 | 0 | 33 | 33 | 0 |
| 1576 | Sauntpur | 8.3 | 5.4 | 75.4 | 8.3 | 362.2 | 7.5 | 0 | 0 | 0 | 0 | 0 |
| 1577 | Lastala | 0 | 0.6 | 1.5 | 3.3 | 71.6 | 0 | 0 | 0 | 77 | 77 | 0 |
| 1578 | Ainlasari | 0 | 33 | 0 | 15.6 | 0 | 0.4 | 0 | 0 | 140 | 0 | 140 |
| 1579 | Budhisindhol | 1.4 | 0.6 | 0 | 45.5 | 1.4 | 0 | 220.3 | 1.2 | 270.5 | 270.5 | 0 |
| 1580 | Kankaria | 0.8 | 6.3 | 0.3 | 16.7 | 0 | 56.4 | 0 | 0 | 80.5 | 80.5 | 0 |
| 1581 | Bhursipali | 0.5 | 5 | 0 | 14 | 0 | 113.4 | 0 | 12.5 | 145.5 | 145.5 | 0 |
| 1582 | Bargaon | 0 | 5.2 | 0 | 31.6 | 0 | 141.8 | 0 | 0 | 118.4 | 118.4 | 0 |
| 1583 | Bahalpadar | 6 | 7.6 | 0 | 61.4 | 0 | 0 | 0 | 0 | 369 | 369 | 0 |
| 1584 | Manglamunda | 0.5 | 1.7 | 0 | 12.9 | 0 | 79.4 | 0 | 0 | 94.5 | 94.5 | 0 |
| 1585 | Pankelbahal | 0 | 17.7 | 0 | 6.6 | 0 | 0.1 | 0 | 104.3 | 104.3 | 0 | 104.3 |
| 1586 | Thelkomunda | 0 | 56.8 | 0 | 22.5 | 0 | 0.4 | 0 | 0 | 320.3 | 320.3 | 0 |
| 1587 | Bhadrapali | 21.8 | 66.8 | 0 | 7.8 | 0 | 2.5 | 0 | 0 | 162.1 | 162.1 | 0 |

| Area irrigated by source (in hectare). | | | | | Name of three most important commodities manufactured | | | | |
|---|---|---|---|---|---|---|---|---|---|
| Canals ( C ) | Wells/Tube-wells(W/TW) | Tanks/Lakes(T/L) | Water Falls(WF) | Others(O) | First | Second | Third | Name of Village | Serial Number |
| 115 | 116 | 117 | 118 | 119 | 120 | 121 | 122 | 2 | 1 |
| 104.5 | 0 | 0 | 0 | 0 | | | | Chhatamakhana | 1555 |
| 124 | 0 | 0 | 0 | 0 | | | | Sankarbhoji | 1556 |
| 274 | 0 | 0 | 0 | 0 | | | | Durgapali | 1557 |
| 0 | 0 | 0 | 0 | 0 | | | | Ranikata | 1558 |
| 2.4 | 0 | 0 | 0 | 0 | | | | Pipirda | 1559 |
| 124.5 | 0 | 0 | 0 | 0 | | | | Raksimunda | 1560 |
| 86.5 | 0 | 0 | 0 | 0 | | | | Kasurpali | 1561 |
| 8.5 | 0 | 0 | 0 | 0 | | | | Bileisarda | 1562 |
| 94 | 0 | 0 | 0 | 0 | | | | Kulthipali | 1563 |
| 187 | 0 | 0 | 0 | 0 | | | | Lokapada | 1564 |
| 156.8 | 0 | 0 | 0 | 0 | | | | Bandanakata | 1565 |
| 1.1 | 0 | 0 | 0 | 0 | | | | Kalibhana | 1566 |
| 168.5 | 0 | 0 | 0 | 0 | | | | Jamgaon | 1567 |
| 249 | 0 | 0 | 0 | 0 | | | | Umria | 1568 |
| 41 | 0 | 0 | 0 | 0 | | | | Charbahali | 1569 |
| 94 | 0 | 0 | 0 | 0 | | | | Kandhapali | 1570 |
| 110.5 | 0 | 0 | 0 | 0 | | | | Padiabahal | 1571 |
| 117 | 0 | 0 | 0 | 0 | | | | Laderbahal | 1572 |
| 123.1 | 0 | 0 | 0 | 0 | | | | Jamsara | 1573 |
| 132.5 | 0 | 0 | 0 | 0 | | | | Khamarmunda | 1574 |
| 33 | 0 | 0 | 0 | 0 | | | | Belbahali | 1575 |
| 0 | 0 | 0 | 0 | 0 | | | | Sauntpur | 1576 |
| 77 | 0 | 0 | 0 | 0 | | | | Lastala | 1577 |
| 0 | 0 | 0 | 0 | 0 | | | | Ainlasari | 1578 |
| 270.5 | 0 | 0 | 0 | 0 | | | | Budhisindhol | 1579 |
| 80.5 | 0 | 0 | 0 | 0 | | | | Kankaria | 1580 |
| 145.5 | 0 | 0 | 0 | 0 | | | | Bhursipali | 1581 |
| 118.4 | 0 | 0 | 0 | 0 | | | | Bargaon | 1582 |
| 369 | 0 | 0 | 0 | 0 | | | | Bahalpadar | 1583 |
| 94.5 | 0 | 0 | 0 | 0 | | | | Manglamunda | 1584 |
| 0 | 0 | 0 | 0 | 0 | | | | Pankelbahal | 1585 |
| 320.3 | 0 | 0 | 0 | 0 | | | | Thelkomunda | 1586 |
| 162.1 | 0 | 0 | 0 | 0 | | | | Bhadrapali | 1587 |

| Sr.No. | Name village | Location code no. | Total area of the village ( in hectares rounded up to one decimal place) | Total population ( 2011 census ) | Number of households (2011 census) | Number of educational amenities available. (I the village , the distance range code viz; a fc Kms and c for 10+ kms of nearest place where is given). | | | | | | | | |
|---|---|---|---|---|---|---|---|---|---|---|---|---|---|---|
| | | | | | | Pre-Primary school (PP) | Primary school (P) | Middle school (M) | Secondary School (S) | Senior Secondary school (SS) | Degree college of arts science & commerce (ASC) | Engineering college(EC) | Medical college (MC) | Management institute (MI) |
| 1 | 2 | 3 | 4 | 5 | 6 | 7 | 8 | 9 | 10 | 11 | 12 | 13 | 14 | 15 |
| 1588 | Thapapali | 420082 | 54 | 217 | 39 | | 1 b | b | b | c | c | c | c | |
| 1589 | Dumerbahal | 420083 | 299 | 782 | 147 | b | 1 | 1 b | b | c | c | c | c | |
| 1590 | Bandanbahali | 420084 | 273 | 582 | 132 | a | 1 b | a | c | a | c | c | c | |
| 1591 | Ainlasari | 420085 | 482 | 640 | 119 | | 1 | 1 a | c | c | c | c | b | |
| 1592 | Ankriapadar | 420086 | 197 | 751 | 145 | a | 1 | 1 | 1 a | c | c | c | c | |
| 1593 | Motijharia | 420087 | 207 | 613 | 134 | a | 1 b | a | a | c | c | c | b | |
| 1594 | Burobhadi | 420088 | 191 | 561 | 130 | a | 1 b | b | b | c | c | c | c | |
| 1595 | Timapali | 420089 | 73 | 336 | 69 | | 1 b | a | c | c | c | c | b | |
| 1596 | Keserkela | 420090 | 187 | 785 | 174 | a | 1 b | a | b | c | c | c | c | |
| 1597 | Balbuka | 420091 | 234 | 656 | 144 | | 1 b | b | c | c | c | c | c | |
| 1598 | Junapadar | 420092 | 216 | 787 | 185 | | 1 | 1 b | b | c | c | c | c | |
| 1599 | Nuapali | 420093 | 302 | 461 | 114 | | 1 b | b | b | c | c | c | c | |
| 1600 | Gandabahal | 420094 | 442 | 1528 | 368 | c | 2 | 1 b | b | c | c | c | c | |
| 1601 | Kulerbahali | 420095 | 252 | 818 | 181 | c | 1 b | b | b | c | c | c | c | |
| 1602 | Kadalipali | 420096 | 79 | 107 | 25 | c | 1 a | a | c | c | c | c | c | |
| 1603 | Cherangabahali | 420097 | 84 | 296 | 81 | c | 1 | 1 b | c | c | c | c | c | |
| 1604 | Kanheimunda | 420098 | 150 | 389 | 95 | b | 1 a | a | b | b | c | c | c | |
| 1605 | Sikabahenga | 420099 | 389 | 1371 | 314 | b | 1 | 1 | 1 b | b | c | c | c | |
| 1606 | Pipalbahali | 420100 | 194 | 595 | 136 | b | 1 a | b | b | b | c | c | c | |
| 1607 | Niljipali | 420101 | 85 | 343 | 76 | b | 1 a | a | b | b | c | c | c | |
| 1608 | Gaintala | 420140 | 504 | 2585 | 557 | b | 1 | 1 | 1 b | b | b | c | c | |
| 1609 | Malmunda | 420141 | 486 | 2338 | 540 | 1 | 2 | 1 | 1 b | b | c | c | c | |
| 1610 | Randa | 420142 | 408 | 1710 | 411 | c | 2 | 1 | 1 b | c | c | c | c | |
| 1611 | Padampur | 420143 | 144 | 398 | 88 | c | 1 b | a | b | c | c | c | c | |
| 1612 | Bubel | 420144 | 507 | 1546 | 343 | 2 | 2 | 2 | 1 c | c | c | c | c | |
| 1613 | Bichhupali | 420145 | 228 | 15 | 5 | | 1 b | a | c | c | c | c | c | |
| 1614 | Jharbalangir | 420146 | 278 | 833 | 207 | c | 1 b | a | c | c | c | c | c | |
| 1615 | Bhainsapali | 420147 | 237 | 532 | 132 | | 1 b | a | c | c | c | c | c | |
| 1616 | Banabahal | 420148 | 149 | 467 | 124 | | 1 b | a | b | c | c | c | c | |
| 1617 | Arjunda | 420149 | 307 | 1225 | 286 | | 1 | 1 | 1 b | c | c | c | c | |
| 1618 | Nagapali | 420150 | 17 | 0 | 0 | | | | | | | | | |
| 1619 | Kandagad | 420151 | 159 | 641 | 152 | | 1 c | b | c | c | c | c | c | |
| 1620 | Bainrasar | 420152 | 22 | 815 | 187 | | 1 | 1 a | a | a | a | c | c | |
| 1621 | Khaliapali | 420153 | 43 | 504 | 122 | | 1 | 1 b | c | c | c | c | c | |
| 1622 | Michhapali | 420154 | 169 | 520 | 122 | | 1 a | a | c | c | c | c | c | |
| 1623 | Chhemtala | 420155 | 255 | 910 | 207 | | 1 a | a | c | c | c | c | c | |

| f not available within or < 5 Kms, b for 5-10 e facility is available | | | | | Number of Medical Amenities available. (If not available within the village , the distance range code viz; a for < 5 Kms, b for 5-10 Kms and c for 10+ kms of nearest place where facility is available is given). | | | | | | | | | | | | Number of Non-Government Medical Amenities available. | | | | | | | Name of Village | Serial Number |
|---|---|---|---|---|---|---|---|---|---|---|---|---|---|---|---|---|---|---|---|---|---|---|---|---|---|
| Polytechnic (Pt) | Vocational training school /ITI | Non-formal training centre (NFTC) | Special school for disabled (SSD) | Others (specify) | Community health centre (CHC) | Primary health centre (PHC) | Primary health sub centre (PHS) | Maternity and child welfare centre (MCW) | T.B. clinic (TBC) | Hospital-allopathic (HA) | Hospital-alternative medicine (HO) | Dispensary (D) | Veterinary hospital (VH) | Mobile health clinic (MHC) | Family welfare centre (FWC) | Charitable non Govt. hospital/Nursing home. | Medical practitioner with MBBS Degree | Medical practitioner with other degree | Medical practitioner with no degree | Traditional practitioner and faith healer . | Medicine Shop | Others | | |
| 16 | 17 | 18 | 19 | 20 | 21 | 22 | 23 | 24 | 25 | 26 | 27 | 28 | 29 | 30 | 31 | 32 | 33 | 34 | 35 | 36 | 37 | 38 | 2 | 1 |
| c | b | | | | c | c | a | c | c | c | c | b | b | c | c | 0 | 0 | 0 | 0 | 0 | 0 | 0 | Thapapali | 1588 |
| c | c | c | c | | c | c | c | c | b | c | c | b | b | c | c | 0 | 0 | 0 | 0 | 0 | 0 | 0 | Dumerbahal | 1589 |
| c | c | c | c | | c | a | c | c | b | c | c | b | b | c | c | 0 | 0 | 0 | 0 | 0 | 0 | 0 | Bandanbahali | 1590 |
| c | c | c | c | | c | a | b | c | b | b | c | a | b | c | c | 0 | 0 | 0 | 0 | 0 | 0 | 0 | Ainlasari | 1591 |
| c | c | c | c | | c | a | | 1 c | b | c | c | a | a | c | c | 0 | 0 | 0 | 0 | 0 | 3 | 0 | Ankriapadar | 1592 |
| c | c | c | c | | c | c | a | c | c | c | c | b | a | c | c | 0 | 0 | 0 | 0 | 0 | 0 | 0 | Motijharia | 1593 |
| c | c | c | c | | c | a | a | c | c | c | c | a | b | c | c | 0 | 1 | 1 | 0 | 0 | 0 | 0 | Burobhadi | 1594 |
| c | c | c | c | | c | a | c | c | c | c | c | b | a | b | c | 0 | 0 | 0 | 0 | 0 | 0 | 2 | Timapali | 1595 |
| c | c | c | c | | b | b | b | c | c | c | c | a | b | c | c | 0 | 0 | 0 | 0 | 0 | 0 | 0 | Keserkela | 1596 |
| c | c | c | c | | c | b | c | c | c | c | c | b | a | c | c | 0 | 0 | 0 | 0 | 0 | 0 | 0 | Balbuka | 1597 |
| c | c | c | c | | c | b | b | c | c | c | c | a | b | c | c | 0 | 0 | 0 | 0 | 0 | 0 | 0 | Junapadar | 1598 |
| | c | | c | | c | b | b | c | c | c | c | c | a | c | c | 0 | 0 | 0 | 0 | 0 | 0 | 0 | Nuapali | 1599 |
| | c | c | c | | c | b | b | c | c | c | b | c | c | c | c | 0 | 0 | 0 | 0 | 0 | 0 | 0 | Gandabahal | 1600 |
| | c | c | c | | c | b | b | c | c | c | c | c | c | c | c | 0 | 0 | 0 | 0 | 0 | 0 | 0 | Kulerbahali | 1601 |
| c | c | c | c | | c | b | b | c | c | c | c | b | c | c | c | 0 | 0 | 0 | 0 | 0 | 0 | 0 | Kadalipali | 1602 |
| | | | | | c | a | b | c | c | b | c | b | b | c | c | 0 | 0 | 0 | 0 | 0 | 0 | 0 | Cherangabahali | 1603 |
| c | b | b | b | | c | c | c | c | c | b | c | b | b | c | c | 0 | 0 | 0 | 0 | 0 | 0 | 0 | Kanheimunda | 1604 |
| b | b | b | | | c | b | c | c | c | b | c | b | b | c | c | 0 | 0 | 0 | 0 | 0 | 0 | 0 | Sikabahenga | 1605 |
| c | b | b | b | | c | b | c | c | c | b | b | c | b | c | c | 0 | 0 | 0 | 0 | 0 | 0 | 0 | Pipalbahali | 1606 |
| c | b | b | b | | c | b | c | c | c | b | c | b | c | c | c | 0 | 0 | 0 | 0 | 0 | 0 | 0 | Niljipali | 1607 |
| | a | | c | | c | c | b | c | c | b | b | b | b | c | c | 0 | 0 | 0 | 0 | 0 | 0 | 0 | Gaintala | 1608 |
| c | b | b | b | | c | c | | 1 c | c | b | b | c | b | c | c | 0 | 0 | 0 | 0 | 0 | 3 | 0 | Malmunda | 1609 |
| | c | c | c | | c | c | a | c | c | c | b | c | c | c | c | 0 | 0 | 0 | 0 | 0 | 0 | 0 | Randa | 1610 |
| | c | c | c | | c | c | b | c | c | c | b | c | c | c | c | 0 | 0 | 0 | 0 | 0 | 0 | 0 | Padampur | 1611 |
| c | c | c | c | | c | c | | 1 c | c | c | b | b | c | c | c | 0 | 0 | 0 | 0 | 0 | 3 | 0 | Bubel | 1612 |
| c | c | c | c | | c | b | a | c | c | c | b | b | b | c | c | 0 | 0 | 0 | 0 | 0 | 0 | 0 | Bichhupali | 1613 |
| c | c | c | c | | c | c | a | c | c | c | b | b | b | c | c | 0 | 0 | 0 | 0 | 0 | 0 | 2 | Jharbalangir | 1614 |
| c | c | c | c | | c | c | b | c | c | c | b | b | b | c | c | 0 | 0 | 0 | 0 | 0 | 0 | 0 | Bhainsapali | 1615 |
| c | c | c | | | c | b | | 1 c | c | c | b | c | b | c | c | 0 | 0 | 0 | 0 | 0 | 3 | 0 | Banabahal | 1616 |
| | a | a | | | c | b | a | c | c | c | b | b | c | c | c | 0 | 0 | 0 | 1 | 1 | 0 | 0 | Arjunda | 1617 |
| | | | | | | | | | | | | | | | | | | | | | | | Nagapali | 1618 |
| c | | | | | c | b | c | c | c | c | b | b | a | c | c | 0 | 0 | 0 | 0 | 1 | 1 | 0 | Kandagad | 1619 |
| | c | | a | | c | c | | 1 c | c | c | b | c | | 1 c | c | 0 | 0 | 0 | 0 | 0 | 1 | 0 | Bainrasar | 1620 |
| c | c | c | c | | c | b | c | c | c | c | b | c | c | c | c | 0 | 0 | 0 | 0 | 0 | 0 | 0 | Khaliapali | 1621 |
| c | c | c | c | | c | b | a | c | c | c | b | c | c | c | c | 0 | 0 | 0 | 0 | 0 | 0 | 0 | Michhapali | 1622 |
| c | c | c | c | | c | b | b | c | c | c | b | c | c | c | c | 0 | 0 | 0 | 3 | 0 | 0 | 0 | Chhemtala | 1623 |

| Serial Number | Name of Village | Availability of drinking water - Yes / No | | | | | | | | Availability of toilet & others Yes / No | | | | Communication and transport facilities (l except for Village Pin Code ,If not availabl viz; a for < 5 Kms, b for 5-10 Kms and c f available is given). | | | | | | | |
|---|---|---|---|---|---|---|---|---|---|---|---|---|---|---|---|---|---|---|---|---|---|
| | | Tap water (Treated/Untreated) | Well water (Covered / Uncovered well) | Hand Pump | Tube wells / Bore well | Spring | River / Canal | Tank / Pond / Lake | Others | Community toilet including bath. | Community toilet excluding bath. | Rural sanitary mart or sanitary hardware outlet available near the village. | Community bio- gas or recycle of waste for productive use. | Post office(PO) | Sub post office (SPO) | Post & Telegraph office (P&TO) | Village Pin Code | Telephones (Land lines) | Public call office (PCO) | Mobile phone coverage | Internet cafes/ Common service centre (CSC) |
| 1 | 2 | 39 | 40 | 41 | 42 | 43 | 44 | 45 | 46 | 47 | 48 | 49 | 50 | 51 | 52 | 53 | 54 | 55 | 56 | 57 | 58 |
| 1588 | Thapapali | No | Yes | Yes | No | No | No | Yes | No | No | No | No | No | b | b | c | 767016 | Yes | | Yes | c |
| 1589 | Dumerbahal | No | Yes | Yes | No | No | No | Yes | No | No | No | No | Yes | b | c | c | 767002 | c | c | Yes | c |
| 1590 | Bandanbahali | No | Yes | Yes | No | No | No | Yes | No | No | No | No | No | a | c | c | 767016 | c | c | Yes | c |
| 1591 | Ainlasari | No | Yes | Yes | No | No | No | Yes | No | No | No | No | No | b | a | b | 767002 | Yes | | Yes | b |
| 1592 | Ankriapadar | No | Yes | Yes | No | No | No | Yes | No | No | No | No | Yes | Yes | c | c | 767002 | c | c | Yes | c |
| 1593 | Motijharia | No | Yes | Yes | No | No | No | Yes | No | No | No | No | No | a | c | c | 767002 | Yes | | Yes | c |
| 1594 | Burobhadi | No | Yes | Yes | No | No | No | Yes | No | No | No | No | Yes | b | c | c | 767002 | Yes | | Yes | c |
| 1595 | Timapali | No | Yes | Yes | No | No | No | Yes | No | No | No | No | No | a | c | c | 767002 | Yes | | Yes | c |
| 1596 | Keserkela | No | Yes | Yes | No | No | No | Yes | No | No | No | No | No | a | c | c | 767002 | b | b | Yes | c |
| 1597 | Balbuka | No | Yes | Yes | No | No | No | Yes | No | No | No | No | No | a | c | c | 767002 | Yes | | Yes | c |
| 1598 | Junapadar | Yes | Yes | Yes | No | No | No | Yes | No | No | No | No | Yes | a | c | c | 767002 | Yes | | Yes | c |
| 1599 | Nuapali | No | No | Yes | No | No | No | No | No | No | No | No | No | b | c | c | 767002 | c | c | Yes | c |
| 1600 | Gandabahal | No | Yes | Yes | No | No | No | Yes | No | No | No | No | No | a | c | c | 767002 | Yes | | Yes | c |
| 1601 | Kulerbahali | No | Yes | Yes | No | No | No | Yes | No | No | No | No | No | c | a | c | 767002 | Yes | | Yes | c |
| 1602 | Kadalipali | No | Yes | Yes | No | No | No | Yes | No | No | No | No | No | a | c | a | 767065 | c | c | Yes | c |
| 1603 | Cherangabahali | No | Yes | Yes | No | No | No | Yes | No | No | No | No | No | c | c | a | 767065 | a | a | Yes | c |
| 1604 | Kanheimunda | No | Yes | Yes | No | No | Yes | Yes | No | No | No | No | No | b | b | b | 767065 | b | b | Yes | b |
| 1605 | Sikabahenga | Yes | Yes | Yes | No | No | No | Yes | No | No | No | No | No | b | a | b | 767065 | Yes | | Yes | b |
| 1606 | Pipalbahali | No | Yes | Yes | No | No | No | Yes | No | No | No | No | No | a | b | b | 767002 | a | a | Yes | b |
| 1607 | Niljipali | No | Yes | Yes | No | No | No | Yes | No | No | No | No | No | b | b | b | 767002 | b | b | Yes | b |
| 1608 | Gaintala | No | Yes | Yes | No | No | No | Yes | No | No | No | No | No | Yes | b | b | 767002 | Yes | | Yes | b |
| 1609 | Malmunda | No | Yes | Yes | No | No | Yes | Yes | No | No | No | No | No | Yes | b | b | 767002 | Yes | Yes | Yes | b |
| 1610 | Randa | No | Yes | Yes | No | No | No | Yes | No | No | No | No | No | Yes | c | c | 767002 | Yes | | Yes | c |
| 1611 | Padampur | No | Yes | Yes | No | No | No | Yes | No | No | No | No | No | a | c | c | 767002 | Yes | | Yes | c |
| 1612 | Bubel | No | Yes | Yes | No | No | No | Yes | No | No | No | No | No | Yes | c | c | 767002 | Yes | | Yes | c |
| 1613 | Bichhupali | No | Yes | Yes | No | No | No | Yes | No | No | No | No | No | b | c | c | 767002 | c | c | Yes | c |
| 1614 | Jharbalangir | No | Yes | Yes | No | No | No | Yes | No | No | No | No | No | b | c | c | 767002 | Yes | | Yes | c |
| 1615 | Bhainsapali | No | Yes | Yes | No | No | No | Yes | No | No | No | No | No | b | c | c | 767002 | c | c | Yes | c |
| 1616 | Banabahal | No | Yes | Yes | No | No | No | Yes | No | No | No | No | No | b | a | c | 767016 | Yes | | Yes | c |
| 1617 | Arjunda | No | Yes | Yes | No | No | No | Yes | No | No | No | No | No | Yes | c | c | 767016 | Yes | | Yes | c |
| 1618 | Nagapali | | | | | | | | | | | | | | | | | | | | |
| 1619 | Kandagad | No | Yes | Yes | No | Yes | No | Yes | No | No | No | No | No | a | a | c | 767002 | c | Yes | Yes | c |
| 1620 | Bainrasar | No | Yes | Yes | No | No | No | Yes | No | No | No | No | No | Yes | c | c | 767016 | Yes | Yes | Yes | a |
| 1621 | Khaliapali | No | Yes | Yes | No | No | Yes | Yes | No | No | No | No | No | c | Yes | c | 767016 | c | c | Yes | c |
| 1622 | Michhapali | No | Yes | Yes | No | No | No | Yes | No | No | No | No | No | b | c | c | 767016 | c | c | Yes | c |
| 1623 | Chhemtala | No | Yes | Yes | No | No | No | Yes | No | No | No | No | No | a | c | c | 767002 | Yes | | Yes | c |

If amenities available code -Yes is given
le within the village , the distance range code
for 10+ kms of nearest place where facility is

Village connected to highways,village roads, banks & credit societies (If amenities
range code viz; a for < 5 Kms, b for 5-10 Kms and c for 10+

| Private courier facility | Bus service (Public & Private) | Railway stations | Auto/Modified Autos | Taxis and Vans | Tractors | Cycle-pulled rickshaws(Manual & Machine driven) | Carts driven by animals | Sea /River ferry service | Connected to national highway(NH) | Connected to state highway(SH) | Connected to major district road (MDR) | Connected to others district road | Pucca roads | Kutchcha roads | Name of Village | Serial Number |
|---|---|---|---|---|---|---|---|---|---|---|---|---|---|---|---|---|
| 59 | 60 | 61 | 62 | 63 | 64 | 65 | 66 | 67 | 68 | 69 | 70 | 71 | 72 | 73 | 2 | 1 |
| c | Yes | b | c | a | a | Yes | Yes | b | b | a | a | a | Yes | Yes | Thapapali | 1588 |
| c | Yes | c | c | a | Yes | Yes | Yes | b | b | c | c | a | Yes | Yes | Dumerbahal | 1589 |
| c | a | c | c | a | c | Yes | Yes | a | a | c | c | b | Yes | Yes | Bandanbahali | 1590 |
| b | Yes | b | c | c | c | Yes | Yes | b | b | c | c | b | Yes | Yes | Ainlasari | 1591 |
| c | Yes | c | c | a | Yes | Yes | Yes | c | | c | c | Yes | Yes | Yes | Ankriapadar | 1592 |
| c | Yes | c | c | a | Yes | Yes | Yes | a | a | c | c | Yes | Yes | Yes | Motijharia | 1593 |
| c | a | c | c | a | a | Yes | Yes | b | b | a | a | a | a | Yes | Burobhadi | 1594 |
| c | a | c | c | c | c | Yes | Yes | a | a | c | c | a | Yes | Yes | Timapali | 1595 |
| c | Yes | c | c | a | a | Yes | Yes | a | a | a | a | Yes | Yes | Yes | Keserkela | 1596 |
| c | a | c | c | c | c | Yes | Yes | a | a | c | c | Yes | Yes | Yes | Balbuka | 1597 |
| c | Yes | c | c | c | Yes | Yes | Yes | a | a | c | c | a | a | Yes | Junapadar | 1598 |
| c | c | c | c | c | c | Yes | c | b | b | c | c | Yes | Yes | Yes | Nuapali | 1599 |
| c | a | c | Yes | c | Yes | Yes | Yes | a | a | Yes | c | b | Yes | Yes | Gandabahal | 1600 |
| c | b | c | c | c | c | Yes | Yes | c | c | c | c | b | c | Yes | Kulerbahali | 1601 |
| c | c | c | c | c | b | Yes | Yes | a | a | c | c | Yes | Yes | Yes | Kadalipali | 1602 |
| c | c | c | c | c | c | Yes | c | c | c | c | c | b | Yes | Yes | Cherangabahali | 1603 |
| b | Yes | b | b | b | b | Yes | b | b | b | b | b | b | b | Yes | Kanheimunda | 1604 |
| b | Yes | c | b | Yes | Yes | Yes | Yes | b | Yes | Yes | Yes | Yes | Yes | Yes | Sikabahenga | 1605 |
| b | b | b | a | a | c | Yes | Yes | a | a | a | a | b | c | Yes | Pipalbahali | 1606 |
| b | b | b | b | b | c | Yes | c | b | b | c | c | b | c | Yes | Niljipali | 1607 |
| Yes | Yes | b | Yes | b | Yes | Yes | Yes | c | | b | b | c | Yes | Yes | Gaintala | 1608 |
| Yes | Yes | b | Yes | b | Yes | Yes | Yes | c | Yes | Yes | Yes | c | Yes | Yes | Malmunda | 1609 |
| c | Yes | c | Yes | c | Yes | Yes | Yes | c | | Yes | Yes | a | Yes | Yes | Randa | 1610 |
| c | a | c | c | c | c | Yes | Yes | a | a | c | c | a | Yes | Yes | Padampur | 1611 |
| c | Yes | c | Yes | Yes | Yes | Yes | Yes | c | | c | c | Yes | Yes | Yes | Bubel | 1612 |
| c | Yes | a | c | c | c | Yes | c | b | b | c | c | b | Yes | Yes | Bichhupali | 1613 |
| c | Yes | c | c | c | Yes | Yes | Yes | b | b | c | c | a | Yes | Yes | Jharbalangir | 1614 |
| c | Yes | c | c | c | c | Yes | Yes | b | b | c | c | Yes | Yes | Yes | Bhainsapali | 1615 |
| c | Yes | c | c | b | c | Yes | Yes | b | b | c | c | a | Yes | Yes | Banabahal | 1616 |
| c | Yes | c | c | c | Yes | Yes | Yes | c | | c | c | c | Yes | Yes | Arjunda | 1617 |
| | | | | | | | | | | | | | | | Nagapali | 1618 |
| c | Yes | c | Yes | Yes | Yes | Yes | Yes | a | Yes | Yes | Yes | Yes | Yes | Yes | Kandagad | 1619 |
| a | Yes | c | Yes | Yes | Yes | Yes | Yes | c | Yes | Yes | Yes | Yes | Yes | Yes | Bainrasar | 1620 |
| c | b | c | c | Yes | c | Yes | Yes | c | c | c | c | c | Yes | Yes | Khaliapali | 1621 |
| c | b | c | c | c | c | Yes | Yes | b | b | c | c | c | Yes | Yes | Michhapali | 1622 |
| c | a | c | c | b | c | Yes | Yes | a | a | Yes | c | Yes | c | Yes | Chhemtala | 1623 |

s available code -Yes is given, If not available within the village , the distance - kms of nearest place where facility is available is given).

Availability of miscellaneous facilities (If amenities available code -Yes is gi available within the village , the distance range code viz; a for < 5 Kms, b f and c for 10+ kms of nearest place where facility is available is given).

| Serial Number | Name of Village | Water bounded macadam(WBM) roads | Navigable waterway (river/canal)(NW) | Footpaths (FP) | Commercial & Co-operative Banks | ATM | Agricultural Credit Societies | Self-Help Group (SHG) | Public distribution system (PDS) shop | Mandis / Regular market | Weekly Haat | Agricultural marketing society | Integrated Child Development Scheme (Nutritional Centres) | Anganwadi Centre (Nutritional Centres) | Others (Nutritional Centres) | ASHA (Accredited Social Health Activist) | Community centre with/without TV | Sports Field, | Sports Club / Recreation Centre | Cinema / Video Hall | Public Library | Public Reading Room |
|---|---|---|---|---|---|---|---|---|---|---|---|---|---|---|---|---|---|---|---|---|---|---|
| 1 | 2 | 74 | 75 | 76 | 77 | 78 | 79 | 80 | 81 | 82 | 83 | 84 | 85 | 86 | 87 | 88 | 89 | 90 | 91 | 92 | 93 | 94 |
| 1588 | Thapapali | c | b | Yes | b | b | b | a | c | a | a | c | c | Yes | c | Yes | c | c | b | c | b | a |
| 1589 | Dumerbahal | Yes | b | Yes | c | c | c | Yes | Yes | c | b | c | c | Yes | c | Yes | c | c | b | c | a | c |
| 1590 | Bandanbahali | c | a | Yes | c | c | c | Yes | c | c | b | c | c | Yes | c | Yes | Yes | c | b | c | b | c |
| 1591 | Ainlasari | c | b | Yes | b | b | b | Yes | c | Yes | a | c | c | Yes | c | Yes | c | c | b | c | a | c |
| 1592 | Ankriapadar | c | c | Yes | c | c | c | Yes | Yes | b | a | c | c | Yes | c | Yes | c | c | b | c | b | b |
| 1593 | Motijharia | c | a | Yes | c | c | c | Yes | c | c | Yes | c | c | Yes | c | Yes | c | c | a | c | a | c |
| 1594 | Burobhadi | c | b | Yes | c | c | c | Yes | Yes | c | a | c | c | Yes | c | Yes | c | c | b | c | a | c |
| 1595 | Timapali | a | a | Yes | c | c | c | b | a | b | b | a | a | Yes | a | Yes | a | a | b | a | b | b |
| 1596 | Keserkela | b | a | Yes | c | c | c | Yes | b | a | a | b | b | Yes | b | Yes | b | b | a | b | a | a |
| 1597 | Balbuka | b | a | Yes | c | c | c | Yes | c | b | a | c | c | Yes | c | Yes | c | c | a | c | b | b |
| 1598 | Junapadar | a | a | Yes | c | c | c | Yes | c | a | a | c | c | Yes | c | Yes | c | c | b | c | a | a |
| 1599 | Nuapali | c | b | Yes | c | c | c | Yes | c | b | b | c | c | Yes | c | Yes | c | c | b | c | b | b |
| 1600 | Gandabahal | c | a | Yes | c | c | c | Yes | b | a | b | b | Yes | Yes | b | Yes | Yes | Yes | Yes | b | a | a |
| 1601 | Kulerbahali | a | c | Yes | c | c | Yes | Yes | a | a | a | a | a | Yes | a | Yes | Yes | a | b | a | a | a |
| 1602 | Kadalipali | Yes | a | Yes | c | c | c | Yes | a | c | a | a | a | a | a | Yes | a | a | b | a | c | c |
| 1603 | Cherangabahali | Yes | Yes | Yes | c | c | c | a | a | c | a | a | a | Yes | a | Yes | a | a | a | a | c | c |
| 1604 | Kanheimunda | b | b | Yes | b | b | Yes | b | a | c | a | a | a | Yes | a | Yes | a | a | b | a | c | c |
| 1605 | Sikabahenga | Yes | Yes | Yes | b | b | Yes | Yes | a | c | b | a | a | Yes | a | Yes | a | Yes | Yes | a | b | c |
| 1606 | Pipalbahali | c | a | Yes | b | b | b | Yes | Yes | c | b | c | c | Yes | c | Yes | Yes | c | b | c | c | c |
| 1607 | Niljipali | c | b | Yes | b | b | Yes | Yes | Yes | c | a | c | c | Yes | c | Yes | c | c | b | c | c | c |
| 1608 | Gaintala | Yes | c | Yes | b | b | b | Yes | Yes | c | c | b | Yes | Yes | b | Yes | Yes | Yes | Yes | b | c | c |
| 1609 | Malmunda | c | Yes | Yes | b | b | b | Yes | Yes | b | a | b | Yes | Yes | b | Yes | Yes | Yes | Yes | b | a | b |
| 1610 | Randa | b | c | Yes | c | c | c | Yes | Yes | Yes | a | b | Yes | Yes | b | Yes | Yes | Yes | Yes | b | b | c |
| 1611 | Padampur | b | a | Yes | c | c | c | a | c | c | a | c | c | Yes | c | Yes | c | c | a | c | a | c |
| 1612 | Bubel | b | c | Yes | c | c | c | Yes | Yes | c | Yes | b | Yes | Yes | b | Yes | b | Yes | Yes | b | b | c |
| 1613 | Bichhupali | c | b | Yes | c | c | c | a | b | c | a | b | b | b | b | c | b | b | a | b | a | c |
| 1614 | Jharbalangir | c | b | Yes | c | c | Yes | Yes | a | Yes | c | a | a | Yes | a | Yes | a | a | a | a | b | b |
| 1615 | Bhainsapali | a | b | Yes | c | c | Yes | Yes | b | Yes | b | b | b | Yes | b | Yes | b | Yes | b | b | a | b |
| 1616 | Banabahal | c | b | Yes | b | b | b | Yes | c | c | a | c | c | Yes | c | Yes | c | c | a | c | a | c |
| 1617 | Arjunda | c | c | Yes | b | b | b | Yes | c | c | a | c | c | Yes | c | Yes | Yes | Yes | Yes | c | c | c |
| 1618 | Nagapali | | | | | | | | | | | | | | | | | | | | | |
| 1619 | Kandagad | c | a | Yes | c | c | c | Yes | Yes | c | b | c | c | Yes | c | Yes | Yes | c | a | c | c | c |
| 1620 | Bainrasar | c | c | Yes | c | c | c | Yes | Yes | c | b | b | b | Yes | b | Yes | Yes | a | a | c | c | c |
| 1621 | Khaliapali | c | c | Yes | c | c | c | Yes | Yes | c | a | c | c | Yes | c | Yes | c | c | b | c | c | c |
| 1622 | Michhapali | c | b | Yes | c | c | c | Yes | Yes | c | a | c | c | Yes | c | Yes | c | c | b | c | c | c |
| 1623 | Chhemtala | c | a | Yes | c | c | c | Yes | Yes | c | b | b | b | Yes | b | Yes | b | b | b | b | c | c |

| iven, If not or 5-10 Kms | | | Availability of electricity (Yes/No) | | | | Nearest Town | | Name of Village | Serial Number |
|---|---|---|---|---|---|---|---|---|---|---|
| Newspaper Supply | Assembly Polling station | Birth & Death Registration Office | Power Supply for Domestic Use (ED) | Power Supply for Agricultural Use (EAG) | Power Supply for Commercial Use (EC) | Power Supply for All Uses (EA) | Name | Distance range code i.e. a for < 5 Kms, b for 5-10 Kms and c for 10+ kms . | | |
| 95 | 96 | 97 | 98 | 99 | 100 | 101 | 102 | 103 | 2 | 1 |
| Yes | b | c | No | No | No | No | BALANGIR | c | Thapapali | 1588 |
| Yes | Yes | c | Yes | No | Yes | No | BALANGIR | c | Dumerbahal | 1589 |
| Yes | Yes | a | Yes | No | No | No | BALANGIR | c | Bandanbahali | 1590 |
| Yes | Yes | a | Yes | Yes | Yes | Yes | BALANGIR | c | Ainlasari | 1591 |
| Yes | Yes | a | Yes | No | Yes | No | BALANGIR | c | Ankriapadar | 1592 |
| Yes | a | c | Yes | No | Yes | No | BALANGIR | c | Motijharia | 1593 |
| Yes | Yes | a | Yes | No | No | No | BALANGIR | c | Burobhadi | 1594 |
| Yes | a | a | Yes | Yes | Yes | Yes | BALANGIR | c | Timapali | 1595 |
| Yes | Yes | b | Yes | No | No | No | BALANGIR | c | Keserkela | 1596 |
| Yes | Yes | b | Yes | Yes | Yes | Yes | BALANGIR | c | Balbuka | 1597 |
| Yes | Yes | b | Yes | No | Yes | No | BALANGIR | c | Junapadar | 1598 |
| Yes | b | b | Yes | No | No | No | BALANGIR | c | Nuapali | 1599 |
| Yes | Yes | b | Yes | Yes | Yes | Yes | BALANGIR | b | Gandabahal | 1600 |
| Yes | Yes | b | Yes | Yes | Yes | Yes | BALANGIR | c | Kulerbahali | 1601 |
| Yes | a | b | No | No | No | No | BALANGIR | c | Kadalipali | 1602 |
| Yes | a | a | Yes | No | No | No | BALANGIR | b | Cherangabahali | 1603 |
| Yes | a | c | Yes | No | No | No | BALANGIR | c | Kanheimunda | 1604 |
| Yes | Yes | b | Yes | Yes | Yes | Yes | BALANGIR | b | Sikabahenga | 1605 |
| Yes | a | b | Yes | Yes | Yes | Yes | BALANGIR | c | Pipalbahali | 1606 |
| Yes | a | b | Yes | Yes | Yes | Yes | BALANGIR | b | Niljipali | 1607 |
| Yes | Yes | c | Yes | Yes | Yes | Yes | BALANGIR | b | Gaintala | 1608 |
| Yes | Yes | c | Yes | No | Yes | No | BALANGIR | b | Malmunda | 1609 |
| Yes | Yes | c | Yes | Yes | Yes | Yes | BALANGIR | b | Randa | 1610 |
| Yes | b | c | Yes | Yes | Yes | Yes | BALANGIR | c | Padampur | 1611 |
| Yes | Yes | c | Yes | Yes | Yes | Yes | BALANGIR | c | Bubel | 1612 |
| b | b | b | No | No | No | No | BALANGIR | c | Bichhupali | 1613 |
| Yes | Yes | c | Yes | Yes | Yes | Yes | BALANGIR | c | Jharbalangir | 1614 |
| Yes | Yes | c | Yes | Yes | Yes | Yes | BALANGIR | c | Bhainsapali | 1615 |
| Yes | a | b | Yes | Yes | No | No | BALANGIR | c | Banabahal | 1616 |
| Yes | Yes | b | Yes | Yes | Yes | No | BALANGIR | c | Arjunda | 1617 |
| | | | | | | | BALANGIR | c | Nagapali | 1618 |
| Yes | b | b | Yes | Yes | Yes | Yes | BALANGIR | c | Kandagad | 1619 |
| Yes | Yes | c | Yes | Yes | Yes | Yes | BALANGIR | c | Bainrasar | 1620 |
| Yes | Yes | b | No | No | No | No | BALANGIR | c | Khaliapali | 1621 |
| Yes | Yes | b | No | No | No | No | BALANGIR | c | Michhapali | 1622 |
| Yes | Yes | b | Yes | No | Yes | No | BALANGIR | c | Chhemtala | 1623 |

Land Use

| Serial Number | Name of Village | Area under different types of land use ( in hectares rounded up to one decimal place) | | | | | | | | | | |
|---|---|---|---|---|---|---|---|---|---|---|---|---|
| | | Forests | Area under Non-agricultural Uses | Barren and Un-cultivable land | Permanent Pastures and Other Grazing Lands | Land Under Miscellaneous Tree Crops etc. | Culturable Waste Land | Fallow lands other than current fallows | Current Fallows | Net Area Sown | Total Irrigated Land Area | Total Un-irrigated Land Area |
| 1 | 2 | 104 | 105 | 106 | 107 | 108 | 109 | 110 | 111 | 112 | 113 | 114 |
| 1588 | Thapapali | 0 | 18.4 | 0 | 7.2 | 0 | 0 | 0 | 0 | 28.4 | 0 | 28.4 |
| 1589 | Dumerbahal | 13.5 | 60.3 | 0 | 15.4 | 1 | 0 | 0 | 0 | 208.7 | 208.7 | 0 |
| 1590 | Bandanbahali | 3.9 | 49.4 | 0 | 25.1 | 0 | 1 | 0 | 0 | 193.6 | 193.6 | 0 |
| 1591 | Ainlasari | 42.9 | 46.2 | 94.9 | 95.5 | 202.4 | 0 | 0 | 0 | 0 | 0 | 0 |
| 1592 | Ankriapadar | 0 | 1.6 | 0 | 16.1 | 0 | 78.9 | 1.9 | 0 | 98.5 | 98.5 | 0 |
| 1593 | Motijharia | 0 | 2.6 | 0 | 16.4 | 0 | 84.4 | 0 | 0.1 | 103.5 | 103.5 | 0 |
| 1594 | Burobhadi | 0 | 42.1 | 0 | 19.2 | 0 | 0 | 0 | 0 | 129.6 | 129.6 | 0 |
| 1595 | Timapali | 0 | 55.1 | 0 | 17.9 | 0 | 0 | 0 | 0 | 0 | 0 | 0 |
| 1596 | Keserkela | 0 | 36 | 0 | 16.4 | 0 | 0 | 0 | 0 | 134.6 | 0 | 134.6 |
| 1597 | Balbuka | 0 | 31.7 | 0 | 15.4 | 0 | 0 | 0 | 0 | 186.9 | 0 | 186.9 |
| 1598 | Junapadar | 4.1 | 1.9 | 0 | 14.6 | 0 | 86.7 | 0.8 | 0 | 108 | 108 | 0 |
| 1599 | Nuapali | 1.7 | 0.6 | 3.6 | 26.6 | 0 | 118.5 | 0 | 0 | 151 | 151 | 0 |
| 1600 | Gandabahal | 0 | 60.3 | 0 | 7.7 | 0 | 374 | 0 | 0 | 0 | 0 | 0 |
| 1601 | Kulerbahali | 0 | 20.4 | 0 | 17.7 | 3.6 | 210.2 | 0 | 0 | 0 | 0 | 0 |
| 1602 | Kadalipali | 0 | 5.4 | 0 | 8.2 | 4.3 | 60.6 | 0 | 0.6 | 0 | 0 | 0 |
| 1603 | Cherangabahali | 0 | 7.2 | 10.6 | 5.8 | 60.4 | 0 | 0 | 0 | 0 | 0 | 0 |
| 1604 | Kanheimunda | 0 | 1.6 | 0 | 7 | 0.5 | 65.8 | 0 | 0 | 75 | 75 | 0 |
| 1605 | Sikabahenga | 0 | 1.6 | 0 | 32.7 | 1.3 | 158.9 | 0 | 0 | 194.5 | 194.5 | 0 |
| 1606 | Pipalbahali | 0 | 15.1 | 0 | 14.1 | 6 | 158.8 | 0 | 0 | 0 | 0 | 0 |
| 1607 | Niljipali | 0 | 7.8 | 0 | 6.7 | 0 | 69.6 | 0 | 0.8 | 0 | 0 | 0 |
| 1608 | Gaintala | 0 | 60.6 | 0 | 20.3 | 5.6 | 417.5 | 0 | 0 | 0 | 0 | 0 |
| 1609 | Malmunda | 0 | 59.4 | 0 | 24.8 | 25.1 | 376.7 | 0 | 0 | 0 | 0 | 0 |
| 1610 | Randa | 0 | 36.1 | 0 | 19.2 | 18.8 | 333.9 | 0 | 0 | 0 | 0 | 0 |
| 1611 | Padampur | 0 | 16.8 | 0 | 14.5 | 0 | 112.7 | 0 | 0 | 0 | 0 | 0 |
| 1612 | Bubel | 9.5 | 99.8 | 0 | 33.3 | 0 | 0 | 0 | 0 | 364.4 | 364.4 | 0 |
| 1613 | Bichhupali | 0 | 46.7 | 0 | 1.6 | 6.7 | 0 | 0 | 0 | 173 | 0 | 173 |
| 1614 | Jharbalangir | 21.2 | 68.7 | 0 | 11 | 0 | 0 | 0 | 0 | 177 | 0 | 177 |
| 1615 | Bhainsapali | 1.1 | 60.4 | 0 | 6 | 0 | 0 | 0 | 84.7 | 84.7 | 0 | 84.7 |
| 1616 | Banabahal | 15.2 | 62.6 | 0 | 7.7 | 0 | 15.3 | 0 | 0 | 48.3 | 0 | 48.3 |
| 1617 | Arjunda | 0 | 91.2 | 0 | 10.6 | 18.5 | 0 | 0 | 0 | 186.6 | 0 | 186.6 |
| 1618 | Nagapali | 3.2 | 0 | 0 | 0.8 | 0 | 0.4 | 0 | 0.5 | 12.2 | 0 | 12.2 |
| 1619 | Kandagad | 0 | 37.2 | 0 | 2.9 | 7.4 | 0 | 0 | 0 | 111.5 | 111.5 | 0 |
| 1620 | Bainrasar | 2.2 | 9.2 | 0 | 1.1 | 0 | 2.3 | 0 | 0 | 7.1 | 0 | 7.1 |
| 1621 | Khaliapali | 0.4 | 13.9 | 0 | 1.9 | 0 | 0 | 0 | 0.1 | 26.7 | 0 | 26.7 |
| 1622 | Michhapali | 0 | 127.6 | 0 | 16.6 | 24.7 | 0 | 0 | 0 | 0 | 0 | 0 |
| 1623 | Chhemtala | 11.2 | 46.2 | 0 | 10.1 | 11.2 | 0 | 0 | 0 | 176.2 | 0 | 176.2 |

| Area irrigated by source (in hectare). | | | | | Name of three most important commodities manufactured | | | Name of Village | Serial Number |
|---|---|---|---|---|---|---|---|---|---|
| Canals ( C ) | Wells/Tube-wells(W/TW) | Tanks/Lakes(T/L) | Water Falls(WF) | Others(O) | First | Second | Third | | |
| 115 | 116 | 117 | 118 | 119 | 120 | 121 | 122 | 2 | 1 |
| 0 | 0 | 0 | 0 | 0 | | | | Thapapali | 1588 |
| 208.7 | 0 | 0 | 0 | 0 | | | | Dumerbahal | 1589 |
| 193.6 | 0 | 0 | 0 | 0 | | | | Bandanbahali | 1590 |
| 0 | 0 | 0 | 0 | 0 | | | | Ainlasari | 1591 |
| 98.5 | 0 | 0 | 0 | 0 | | | | Ankriapadar | 1592 |
| 103.5 | 0 | 0 | 0 | 0 | | | | Motijharia | 1593 |
| 129.6 | 0 | 0 | 0 | 0 | | | | Burobhadi | 1594 |
| 0 | 0 | 0 | 0 | 0 | | | | Timapali | 1595 |
| 0 | 0 | 0 | 0 | 0 | | | | Keserkela | 1596 |
| 0 | 0 | 0 | 0 | 0 | | | | Balbuka | 1597 |
| 108 | 0 | 0 | 0 | 0 | | | | Junapadar | 1598 |
| 151 | 0 | 0 | 0 | 0 | | | | Nuapali | 1599 |
| 0 | 0 | 0 | 0 | 0 | | | | Gandabahal | 1600 |
| 0 | 0 | 0 | 0 | 0 | | | | Kulerbahali | 1601 |
| 0 | 0 | 0 | 0 | 0 | | | | Kadalipali | 1602 |
| 0 | 0 | 0 | 0 | 0 | | | | Cherangabahali | 1603 |
| 75 | 0 | 0 | 0 | 0 | | | | Kanheimunda | 1604 |
| 194.5 | 0 | 0 | 0 | 0 | | | | Sikabahenga | 1605 |
| 0 | 0 | 0 | 0 | 0 | | | | Pipalbahali | 1606 |
| 0 | 0 | 0 | 0 | 0 | | | | Niljipali | 1607 |
| 0 | 0 | 0 | 0 | 0 | | | | Gaintala | 1608 |
| 0 | 0 | 0 | 0 | 0 | | | | Malmunda | 1609 |
| 0 | 0 | 0 | 0 | 0 | | | | Randa | 1610 |
| 0 | 0 | 0 | 0 | 0 | | | | Padampur | 1611 |
| 364.4 | 0 | 0 | 0 | 0 | | | | Bubel | 1612 |
| 0 | 0 | 0 | 0 | 0 | | | | Bichhupali | 1613 |
| 0 | 0 | 0 | 0 | 0 | | | | Jharbalangir | 1614 |
| 0 | 0 | 0 | 0 | 0 | | | | Bhainsapali | 1615 |
| 0 | 0 | 0 | 0 | 0 | | | | Banabahal | 1616 |
| 0 | 0 | 0 | 0 | 0 | | | | Arjunda | 1617 |
| 0 | 0 | 0 | 0 | 0 | | | | Nagapali | 1618 |
| 111.5 | 0 | 0 | 0 | 0 | | | | Kandagad | 1619 |
| 0 | 0 | 0 | 0 | 0 | | | | Bainrasar | 1620 |
| 0 | 0 | 0 | 0 | 0 | | | | Khaliapali | 1621 |
| 0 | 0 | 0 | 0 | 0 | | | | Michhapali | 1622 |
| 0 | 0 | 0 | 0 | 0 | | | | Chhemtala | 1623 |

| Sr.No. | Name village | Location code no. | Total area of the village ( in hectares rounded up to one decimal place) | Total population ( 2011 census ) | Number of households (2011 census) | Number of educational amenities available. (I the village , the distance range code viz; a fc Kms and c for 10+ kms of nearest place where is given). | | | | | | | | |
|---|---|---|---|---|---|---|---|---|---|---|---|---|---|---|
| | | | | | | Pre-Primary school (PP) | Primary school (P) | Middle school (M) | Secondary School (S) | Senior Secondary school (SS) | Degree college of arts science & commerce (ASC) | Engineering college(EC) | Medical college (MC) | Management institute (MI) |
| 1 | 2 | 3 | 4 | 5 | 6 | 7 | 8 | 9 | 10 | 11 | 12 | 13 | 14 | 15 |
| 1624 | Chichindapali | 420156 | 298 | 547 | 127 | | 1 a | b | c | c | c | c | c | |
| 1625 | Fatkara | 420157 | 96 | 911 | 231 b | | 1 a | a | c | c | a | c | c | |
| 1626 | Mundapala | 420158 | 175 | 350 | 70 | | 1 b | a | b | b | c | c | c | |
| 1627 | Bandhapada | 420159 | 305 | 701 | 161 | | 1 | 1 | 1 b | b | c | c | c | |
| 1628 | Brahmanipali | 420160 | 177 | 452 | 121 | | 1 a | b | c | b | c | c | c | |
| 1629 | Mangalapali | 420161 | 144 | 425 | 93 | | 1 a | a | c | c | c | c | c | |
| 1630 | Raghabapali | 420162 | 96 | 350 | 88 | | 1 a | a | c | c | c | c | c | |
| 1631 | Kharjhura | 420163 | 411 | 882 | 200 | | 1 a | b | c | c | c | c | c | |
| 1632 | Charpali | 420164 | 215 | 490 | 124 b | | 1 b | b | b | b | b | c | c | |
| 1633 | Kundamal | 420165 | 271 | 432 | 108 b | | 1 b | b | b | b | a | c | c | |
| 1634 | Belbahali | 420166 | 336 | 799 | 195 | | 1 b | a | c | c | c | c | c | |
| 1635 | Mehermunda | 420167 | 401 | 1114 | 280 c | | 1 | 1 b | b | c | c | c | c | |
| 1636 | Kureibhana | 420168 | 281 | 822 | 191 b | | 1 a | b | b | b | b | c | c | |
| 1637 | Bijabahali | 420169 | 120 | 249 | 68 c | | 1 a | a | c | c | c | c | c | |
| 1638 | Chandrapur | 420170 | 68 | 280 | 74 b | | 1 a | b | c | c | c | c | c | |
| 1639 | Kurlupali | 420171 | 172 | 458 | 105 a | | 1 a | a | b | b | c | c | c | |
| 1640 | Gadtiamunda | 420172 | 117 | 0 | 0 | | | | | | | | | |
| 1641 | Brahmanipali | 420173 | 327 | 945 | 236 | | 1 b | a | c | b | c | c | c | |
| 1642 | Lakhapali | 420174 | 127 | 617 | 149 b | | 1 b | b | b | b | c | c | c | |
| 1643 | Puintala | 420175 | 429 | 2838 | 687 a | | 3 | 1 | 1 a | a | c | c | c | |
| 1644 | Pudapali | 420202 | 298 | 718 | 183 b | | 1 a | a | b | b | b | c | c | |
| 1645 | Bhaler | 420203 | 520 | 1986 | 512 | | 2 | 1 | 1 b | b | b | c | c | |
| 1646 | Fatkara | 420204 | 388 | 664 | 149 | | 1 | 1 | 1 c | c | c | c | c | |
| 1647 | Janipali | 420205 | 154 | 172 | 38 a | | 1 b | a | b | b | c | c | c | |
| 1648 | Lepta | 420206 | 312 | 913 | 202 b | | 1 | 1 a | b | b | c | c | c | |
| 1649 | Chhakodimal | 420207 | 145 | 361 | 92 b | | 1 b | b | b | b | b | c | c | |
| 1650 | Khairmal | 420208 | 177 | 399 | 97 b | | 1 | 1 b | b | b | b | c | c | |
| 1651 | Chhatapipal | 420209 | 348 | 1479 | 367 b | | 1 | 1 | 1 | 2 b | b | c | c | |
| 1652 | Uttarbahal | 420210 | 222 | 371 | 78 | | 1 b | a | b | b | c | c | c | |
| 1653 | Amthimunda | 420211 | 144 | 404 | 105 | | 1 b | a | c | b | c | c | c | |
| 1654 | Jaljad | 420212 | 252 | 789 | 177 | | 1 | 1 a | b | b | c | c | c | |
| 1655 | Aenlapali | 420213 | 185 | 342 | 73 | | 1 b | a | b | b | c | c | c | |
| 1656 | Talgaj | 420214 | 300 | 807 | 181 b | | 1 a | a | c | c | c | c | c | |
| 1657 | Kundeigad | 420215 | 86 | 244 | 53 b | | 1 b | b | c | c | c | c | c | |
| 1658 | Jaljadpali | 420216 | 101 | 372 | 78 a | | 1 b | b | c | c | c | c | c | |
| 1659 | Patharla | 420217 | 239 | 886 | 211 a | | 1 | 1 | 1 b | b | c | c | c | |

f not available within
ɔr < 5 Kms, b for 5-10
e facility is available

Number of Medical Amenities available. (If not available within the village , the distance range code viz; a for < 5 Kms, b for 5-10 Kms and c for 10+ kms of nearest place where facility is available is given).

Number of Non-Government Medical Amenities available.

| Polytechnic (Pt) | Vocational training school /ITI | Non-formal training centre (NFTC) | Special school for disabled (SSD) | Others (specify) | Community health centre (CHC) | Primary health centre (PHC) | Primary health sub centre (PHS) | Maternity and child welfare centre (MCW) | T.B. clinic (TBC) | Hospital-allopathic (HA) | Hospital-alternative medicine (HO) | Dispensary (D) | Veterinary hospital (VH) | Mobile health clinic (MHC) | Family welfare centre (FWC) | Charitable non Govt. hospital/Nursing home. | Medical practitioner with MBBS Degree | Medical practitioner with other degree | Medical practitioner with no degree | Traditional practitioner and faith healer . | Medicine Shop | Others | Name of Village | Serial Number |
|---|---|---|---|---|---|---|---|---|---|---|---|---|---|---|---|---|---|---|---|---|---|---|---|---|
| 16 | 17 | 18 | 19 | 20 | 21 | 22 | 23 | 24 | 25 | 26 | 27 | 28 | 29 | 30 | 31 | 32 | 33 | 34 | 35 | 36 | 37 | 38 | 2 | 1 |
| c | c | c | c | | c | b | b | c | c | c | b | b | c | c | c | 0 | 0 | 0 | 3 | 0 | 0 | 0 | Chichindapali | 1624 |
| b | b | b | | | c | c | c | c | c | b | b | b | b | c | c | 0 | 0 | 0 | 0 | 3 | 0 | 0 | Fatkara | 1625 |
| c | c | c | c | | c | a | b | c | c | c | b | b | b | c | c | 0 | 0 | 0 | 0 | 0 | 0 | 0 | Mundapala | 1626 |
| c | c | c | c | | c | a | b | c | c | c | b | c | b | c | c | 0 | 0 | 0 | 1 | 0 | 0 | 0 | Bandhapada | 1627 |
| | | | | | c | a | b | c | b | c | b | c | c | c | c | 0 | 0 | 0 | 0 | 0 | 0 | 0 | Brahmanipali | 1628 |
| c | c | c | c | | c | c | b | c | c | c | b | b | c | c | c | 0 | 0 | 0 | 0 | 0 | 0 | 0 | Mangalapali | 1629 |
| c | c | c | c | | c | c | b | c | c | c | b | b | b | c | c | 0 | 0 | 0 | 0 | 0 | 0 | 0 | Raghabapali | 1630 |
| c | c | c | c | | c | c | c | c | c | c | b | a | b | c | c | 0 | 0 | 0 | 0 | 0 | 0 | 0 | Kharjhura | 1631 |
| b | b | b | b | | c | c | c | c | c | c | b | a | a | c | c | 0 | 0 | 0 | 0 | 0 | 0 | 0 | Charpali | 1632 |
| b | b | b | | | c | c | c | c | c | c | a | a | a | c | c | 0 | 0 | 0 | 0 | 0 | 0 | 0 | Kundamal | 1633 |
| c | c | c | c | | c | c | c | c | c | c | a | c | a | c | c | 0 | 0 | 0 | 0 | 0 | 0 | 0 | Belbahali | 1634 |
| | c | c | c | | c | b | | 1 b | c | c | b | | 1 c | c | c | 0 | 0 | 0 | 0 | 0 | 3 | 0 | Mehermunda | 1635 |
| b | b | b | b | | c | c | b | c | c | c | b | c | b | c | c | 0 | 0 | 0 | 0 | 0 | 0 | 0 | Kureibhana | 1636 |
| c | c | c | | | c | c | b | c | c | c | b | c | c | c | c | 0 | 0 | 0 | 0 | 0 | 0 | 0 | Bijabahali | 1637 |
| c | c | c | c | | c | c | | 1 c | c | c | b | b | c | c | b | 0 | 0 | 0 | 0 | 0 | 3 | 0 | Chandrapur | 1638 |
| c | b | b | b | | c | b | c | c | c | b | b | c | b | c | c | 0 | 0 | 0 | 0 | 0 | 0 | 0 | Kurlupali | 1639 |
| | | | | | | | | | | | | | | | | | | | | | | | Gadtiamunda | 1640 |
| | | | | | c | c | b | c | c | c | a | b | c | c | c | 0 | 0 | 0 | 0 | 0 | 0 | 0 | Brahmanipali | 1641 |
| a | | c | | | c | b | c | b | c | b | b | a | b | c | c | 0 | 0 | 0 | 0 | 0 | 0 | 0 | Lakhapali | 1642 |
| | a | | | | c | a | | 1 c | c | a | b | a | a | b | c | 0 | 0 | 0 | 0 | 0 | 3 | 0 | Puintala | 1643 |
| b | | | | | c | c | a | c | c | b | b | b | b | c | c | 0 | 0 | 0 | 1 | 0 | 0 | 0 | Pudapali | 1644 |
| b | b | b | | | c | c | | 1 c | c | b | b | c | b | c | c | 0 | 0 | 0 | 5 | 0 | 1 | 0 | Bhaler | 1645 |
| c | c | c | c | | c | c | a | c | c | c | a | a | c | c | c | 0 | 0 | 0 | 0 | 0 | 0 | 0 | Fatkara | 1646 |
| c | c | c | c | | c | c | b | c | c | c | b | b | a | c | c | 0 | 0 | 0 | 0 | 0 | 1 | 0 | Janipali | 1647 |
| | | | | | c | c | b | c | c | b | b | b | b | c | c | 0 | 0 | 0 | 1 | 0 | 0 | 0 | Lepta | 1648 |
| b | b | b | b | | c | c | b | c | c | b | b | a | b | c | c | 0 | 0 | 0 | 0 | 0 | 0 | 0 | Chhakodimal | 1649 |
| b | b | b | b | | c | c | c | c | c | c | b | c | a | c | c | 0 | 0 | 0 | 0 | 0 | 0 | 0 | Khairmal | 1650 |
| c | | b | b | b | c | c | | 1 c | c | c | b | b | c | c | c | 0 | 0 | 0 | 0 | 0 | 3 | 0 | Chhatapipal | 1651 |
| c | c | c | c | | c | c | c | c | c | c | b | b | b | c | c | 0 | 0 | 0 | 0 | 0 | 1 | 0 | Uttarbahal | 1652 |
| c | c | c | c | | c | a | c | c | c | c | b | b | b | c | c | 0 | 0 | 0 | 0 | 1 | 0 | 0 | Amthimunda | 1653 |
| c | c | c | c | | c | a | b | c | c | c | b | c | b | c | c | 0 | 0 | 0 | 0 | 0 | 0 | 0 | Jaljad | 1654 |
| c | c | c | c | | c | c | c | c | c | c | c | a | c | c | c | 0 | 0 | 0 | 0 | 0 | 0 | 0 | Aenlapali | 1655 |
| c | c | c | c | | c | a | c | c | c | c | b | a | a | c | c | 0 | 0 | 0 | 0 | 0 | 0 | 0 | Talgaj | 1656 |
| c | c | c | c | | c | c | b | c | c | c | b | c | a | c | c | 0 | 0 | 0 | 0 | 0 | 0 | 0 | Kundeigad | 1657 |
| c | c | c | c | | c | c | b | c | c | c | b | a | c | c | c | 0 | 0 | 0 | 0 | 0 | 0 | 0 | Jaljadpali | 1658 |
| c | c | c | c | | c | c | b | c | b | c | c | a | a | c | c | 0 | 0 | 0 | 1 | 1 | 0 | 0 | Patharla | 1659 |

| Serial Number | Name of Village | Availability of drinking water - Yes / No | | | | | | | | Availability of toilet & others Yes / No | | | | Communication and transport facilities (l except for Village Pin Code ,If not availabl viz; a for < 5 Kms, b for 5-10 Kms and c f available is given). | | | | | | | |
|---|---|---|---|---|---|---|---|---|---|---|---|---|---|---|---|---|---|---|---|---|---|
| | | Tap water (Treated/Untreated) | Well water (Covered / Uncovered well) | Hand Pump | Tube wells / Bore well | Spring | River / Canal | Tank / Pond / Lake | Others | Community toilet including bath. | Community toilet excluding bath. | Rural sanitary mart or sanitary hardware outlet available near the village. | Community bio- gas or recycle of waste for productive use. | Post office(PO) | Sub post office (SPO) | Post & Telegraph office (P&TO) | Village Pin Code | Telephones (Land lines) | Public call office (PCO) | Mobile phone coverage | Internet cafes/ Common service centre (CSC) |
| 1 | 2 | 39 | 40 | 41 | 42 | 43 | 44 | 45 | 46 | 47 | 48 | 49 | 50 | 51 | 52 | 53 | 54 | 55 | 56 | 57 | 58 |
| 1624 | Chichindapali | No | Yes | Yes | No | No | No | Yes | No | No | No | No | No | b | a | a | 767002 | Yes | | Yes | a |
| 1625 | Fatkara | No | Yes | Yes | No | No | No | Yes | No | No | No | No | No | Yes | a | b | 767002 | c | c | Yes | b |
| 1626 | Mundapala | No | Yes | Yes | No | No | No | Yes | No | No | No | No | No | a | c | c | 767002 | b | b | Yes | b |
| 1627 | Bandhapada | No | Yes | Yes | No | No | No | Yes | No | No | No | No | No | a | c | c | 767002 | c | c | Yes | b |
| 1628 | Brahmanipali | No | Yes | Yes | No | No | No | Yes | No | No | No | No | No | a | c | c | 767002 | c | c | c | c |
| 1629 | Mangalapali | No | Yes | Yes | No | No | No | Yes | No | No | No | No | No | a | c | a | 767002 | a | a | Yes | a |
| 1630 | Raghabapali | No | Yes | Yes | No | No | No | Yes | No | No | No | No | No | b | c | c | 767002 | Yes | | Yes | c |
| 1631 | Kharjhura | No | Yes | Yes | No | No | No | Yes | No | No | No | No | No | Yes | c | c | 767002 | Yes | | Yes | c |
| 1632 | Charpali | No | Yes | Yes | No | No | No | Yes | No | No | No | No | No | c | c | c | 767002 | Yes | | Yes | c |
| 1633 | Kundamal | No | Yes | Yes | No | No | No | Yes | No | No | No | No | No | c | c | c | 767002 | c | c | Yes | c |
| 1634 | Belbahali | No | Yes | Yes | No | No | No | Yes | No | No | No | No | No | a | c | c | 767002 | Yes | | Yes | c |
| 1635 | Mehermunda | No | Yes | Yes | No | No | No | Yes | No | No | No | No | No | a | c | c | 767002 | Yes | | Yes | c |
| 1636 | Kureibhana | No | Yes | Yes | No | No | No | Yes | No | No | No | No | No | a | c | a | 767002 | Yes | | Yes | c |
| 1637 | Bijabahali | No | Yes | Yes | No | No | No | Yes | No | No | No | No | No | c | a | a | 767002 | Yes | | Yes | c |
| 1638 | Chandrapur | No | Yes | Yes | No | No | No | Yes | No | No | No | No | No | b | c | c | 767002 | Yes | | Yes | c |
| 1639 | Kurlupali | No | Yes | Yes | No | No | No | Yes | No | No | No | No | No | a | b | b | 767002 | b | b | Yes | b |
| 1640 | Gadtiamunda | | | | | | | | | | | | | | | | | | | | |
| 1641 | Brahmanipali | No | Yes | Yes | No | No | No | Yes | No | No | No | No | No | a | c | c | 767002 | c | c | Yes | c |
| 1642 | Lakhapali | No | Yes | Yes | No | No | No | Yes | No | No | No | No | No | a | b | b | 767002 | Yes | | Yes | b |
| 1643 | Puintala | No | Yes | Yes | No | No | No | Yes | No | No | No | No | No | Yes | a | a | 767002 | Yes | Yes | Yes | a |
| 1644 | Pudapali | No | Yes | Yes | No | No | No | Yes | No | No | No | No | No | b | a | b | 767002 | Yes | | Yes | b |
| 1645 | Bhaler | Yes | Yes | Yes | No | No | No | Yes | No | No | No | No | No | Yes | c | c | 767002 | Yes | Yes | Yes | b |
| 1646 | Fatkara | No | Yes | Yes | No | No | No | Yes | No | No | No | No | No | a | c | a | 767002 | Yes | | Yes | a |
| 1647 | Janipali | No | Yes | Yes | No | No | No | Yes | No | No | No | No | No | a | c | c | 767002 | b | b | Yes | a |
| 1648 | Lepta | No | Yes | Yes | No | No | No | Yes | No | No | No | No | No | b | a | b | 767002 | Yes | Yes | Yes | c |
| 1649 | Chhakodimal | No | Yes | Yes | No | No | No | Yes | No | No | No | No | No | c | c | c | 767002 | c | c | Yes | c |
| 1650 | Khairmal | No | Yes | Yes | No | No | No | Yes | No | No | No | No | No | c | c | c | 767002 | c | c | Yes | c |
| 1651 | Chhatapipal | No | Yes | Yes | No | No | No | Yes | No | No | No | No | No | Yes | c | c | 767002 | Yes | Yes | Yes | c |
| 1652 | Uttarbahal | No | Yes | Yes | No | No | No | Yes | No | No | No | No | No | b | c | c | 767002 | Yes | | Yes | c |
| 1653 | Amthimunda | No | Yes | Yes | No | No | No | Yes | No | No | No | No | No | b | c | c | 767002 | c | c | c | c |
| 1654 | Jaljad | No | Yes | Yes | No | No | Yes | Yes | No | No | No | No | No | b | b | b | 767002 | b | b | Yes | b |
| 1655 | Aenlapali | No | Yes | Yes | No | No | No | Yes | No | No | No | No | No | a | c | c | 767002 | b | b | Yes | b |
| 1656 | Talgaj | No | Yes | Yes | No | No | No | Yes | No | No | No | No | No | a | a | c | 767002 | Yes | | Yes | b |
| 1657 | Kundeigad | No | Yes | Yes | No | No | No | Yes | No | No | No | No | No | a | a | c | 767002 | c | c | Yes | b |
| 1658 | Jaljadpali | No | Yes | Yes | No | No | No | Yes | No | No | No | No | No | b | c | c | 767002 | Yes | | Yes | c |
| 1659 | Patharla | No | Yes | Yes | No | No | No | Yes | No | No | No | No | No | Yes | c | c | 767002 | Yes | | Yes | c |

If amenities available code -Yes is given
le within the village , the distance range code
for 10+ kms of nearest place where facility is

Village connected to highways,village roads, banks & credit societies (If amenities
range code viz; a for < 5 Kms, b for 5-10 Kms and c for 10+

| Private courier facility | Bus service (Public & Private) | Railway stations | Auto/Modified Autos | Taxis and Vans | Tractors | Cycle-pulled rickshaws(Manual & Machine driven) | Carts driven by animals | Sea /River ferry service | Connected to national highway(NH) | Connected to state highway(SH) | Connected to major district road (MDR) | Connected to others district road | Pucca roads | Kutchcha roads | Name of Village | Serial Number |
|---|---|---|---|---|---|---|---|---|---|---|---|---|---|---|---|---|
| 59 | 60 | 61 | 62 | 63 | 64 | 65 | 66 | 67 | 68 | 69 | 70 | 71 | 72 | 73 | 2 | 1 |
| a | a | a | a | a | a | Yes | Yes | b | b | c | c | c | c | Yes | Chichindapali | 1624 |
| b | b | b | b | a | a | Yes | Yes | c | | c | c | c | c | Yes | Fatkara | 1625 |
| b | Yes | c | b | b | a | Yes | Yes | a | a | b | b | c | a | Yes | Mundapala | 1626 |
| b | b | c | b | b | Yes | Yes | Yes | a | a | b | b | Yes | Yes | Yes | Bandhapada | 1627 |
| c | b | c | c | b | c | Yes | c | a | a | c | c | c | c | Yes | Brahmanipali | 1628 |
| a | a | c | a | a | a | Yes | Yes | a | a | a | a | b | a | Yes | Mangalapali | 1629 |
| c | b | c | c | c | c | Yes | Yes | b | b | c | c | b | Yes | Yes | Raghabapali | 1630 |
| c | a | c | c | a | c | Yes | Yes | c | | a | a | c | a | Yes | Kharjhura | 1631 |
| c | b | c | c | b | c | Yes | Yes | c | c | b | b | Yes | Yes | Yes | Charpali | 1632 |
| c | Yes | c | c | b | c | Yes | Yes | Yes | c | c | c | c | Yes | Yes | Kundamal | 1633 |
| c | c | a | c | c | Yes | Yes | Yes | a | a | c | c | a | Yes | Yes | Belbahali | 1634 |
| c | a | c | c | c | c | Yes | Yes | a | a | c | c | c | c | Yes | Mehermunda | 1635 |
| c | b | c | c | a | c | Yes | Yes | Yes | a | a | a | c | Yes | Yes | Kureibhana | 1636 |
| c | a | c | c | a | a | Yes | c | c | c | a | a | c | a | Yes | Bijabahali | 1637 |
| c | c | c | c | c | c | Yes | Yes | b | b | c | c | c | c | Yes | Chandrapur | 1638 |
| b | b | b | b | b | a | Yes | Yes | a | a | b | b | c | a | Yes | Kurlupali | 1639 |
| | | | | | | | | | | | | | | | Gadtiamunda | 1640 |
| c | b | c | c | b | c | Yes | Yes | a | a | c | c | c | c | Yes | Brahmanipali | 1641 |
| b | a | b | b | b | b | Yes | Yes | a | a | b | b | c | a | Yes | Lakhapali | 1642 |
| Yes | Yes | Yes | Yes | Yes | Yes | Yes | Yes | c | Yes | Yes | c | c | Yes | Yes | Puintala | 1643 |
| b | Yes | b | Yes | a | a | Yes | Yes | b | b | a | a | Yes | Yes | Yes | Pudapali | 1644 |
| b | Yes | b | Yes | Yes | Yes | Yes | Yes | c | | c | Yes | Yes | Yes | Yes | Bhaler | 1645 |
| a | c | a | a | a | a | Yes | Yes | a | a | a | a | b | a | Yes | Fatkara | 1646 |
| a | Yes | c | c | a | a | Yes | Yes | a | a | c | c | a | Yes | Yes | Janipali | 1647 |
| c | b | b | b | b | Yes | Yes | Yes | b | b | b | b | c | Yes | Yes | Lepta | 1648 |
| c | b | c | c | c | c | Yes | Yes | c | c | c | c | Yes | Yes | Yes | Chhakodimal | 1649 |
| c | c | c | c | c | c | Yes | Yes | c | c | c | c | Yes | Yes | Yes | Khairmal | 1650 |
| c | b | c | c | b | Yes | Yes | Yes | c | | c | c | Yes | Yes | Yes | Chhatapipal | 1651 |
| c | c | c | b | b | b | Yes | Yes | b | b | b | b | b | b | Yes | Uttarbahal | 1652 |
| c | b | c | c | b | a | Yes | Yes | b | b | b | b | Yes | Yes | Yes | Amthimunda | 1653 |
| b | c | b | c | b | Yes | Yes | Yes | b | b | b | b | c | Yes | Yes | Jaljad | 1654 |
| b | b | c | b | b | a | Yes | Yes | a | a | b | b | c | a | Yes | Aenlapali | 1655 |
| b | Yes | c | c | a | c | Yes | Yes | a | a | a | a | Yes | c | Yes | Talgaj | 1656 |
| b | Yes | c | a | a | c | Yes | c | a | a | c | c | Yes | c | Yes | Kundeigad | 1657 |
| c | c | c | c | c | c | Yes | Yes | b | b | c | c | Yes | Yes | Yes | Jaljadpali | 1658 |
| c | Yes | c | b | b | c | Yes | Yes | c | | b | Yes | Yes | c | Yes | Patharla | 1659 |

s available code -Yes is given, If not available within the village , the distance - kms of nearest place where facility is available is given).

Availability of miscellaneous facilities (If amenities available code -Yes is gi available within the village , the distance range code viz; a for < 5 Kms, b f and c for 10+ kms of nearest place where facility is available is given).

| Serial Number | Name of Village | Water bounded macadam(WBM) roads | Navigable waterway (river/canal)(NW) | Footpaths (FP) | Commercial & Co-operative Banks | ATM | Agricultural Credit Societies | Self-Help Group (SHG) | Public distribution system (PDS) shop | Mandis / Regular market | Weekly Haat | Agricultural marketing society | Integrated Child Development Scheme (Nutritional Centres) | Anganwadi Centre (Nutritional Centres) | Others (Nutritional Centres) | ASHA (Accredited Social Health Activist) | Community centre with/without TV | Sports Field, | Sports Club / Recreation Centre | Cinema / Video Hall | Public Library | Public Reading Room |
|---|---|---|---|---|---|---|---|---|---|---|---|---|---|---|---|---|---|---|---|---|---|---|
| 1 | 2 | 74 | 75 | 76 | 77 | 78 | 79 | 80 | 81 | 82 | 83 | 84 | 85 | 86 | 87 | 88 | 89 | 90 | 91 | 92 | 93 | 94 |
| 1624 | Chichindapali | c | b | Yes | a | a | a | Yes | Yes | c | a | b | b | Yes | b | Yes | b | b | b | b | b | c |
| 1625 | Fatkara | Yes | c | Yes | b | b | b | Yes | Yes | c | a | b | b | Yes | b | Yes | b | b | b | b | b | c |
| 1626 | Mundapala | c | a | Yes | c | c | c | b | b | b | b | b | b | Yes | b | Yes | b | b | b | b | b | b |
| 1627 | Bandhapada | c | a | Yes | b | b | b | Yes | Yes | b | a | b | b | Yes | b | Yes | Yes | b | b | b | a | b |
| 1628 | Brahmanipali | c | a | Yes | b | b | b | Yes | Yes | c | b | a | a | Yes | a | Yes | a | a | b | a | b | c |
| 1629 | Mangalapali | Yes | a | Yes | a | a | a | a | Yes | c | a | b | b | Yes | b | Yes | b | b | a | b | a | c |
| 1630 | Raghabapali | c | b | Yes | c | c | c | Yes | c | c | a | c | c | Yes | c | Yes | c | c | a | c | b | c |
| 1631 | Kharjhura | c | c | Yes | c | c | c | Yes | c | b | b | c | c | Yes | c | Yes | c | c | a | c | a | b |
| 1632 | Charpali | c | c | Yes | c | c | c | Yes | b | b | a | b | b | Yes | b | Yes | b | b | a | b | a | b |
| 1633 | Kundamal | c | Yes | Yes | c | c | c | Yes | Yes | Yes | Yes | Yes | a | Yes | b | Yes | a | Yes | a | c | b | c |
| 1634 | Belbahali | c | a | Yes | c | c | c | Yes | c | c | b | c | c | Yes | c | Yes | c | c | a | c | a | c |
| 1635 | Mehermunda | b | a | Yes | c | c | c | Yes | c | c | c | c | c | Yes | c | Yes | Yes | Yes | Yes | c | b | c |
| 1636 | Kureibhana | a | c | Yes | c | c | c | Yes | c | c | a | c | c | Yes | c | Yes | Yes | c | a | c | a | c |
| 1637 | Bijabahali | Yes | c | Yes | c | c | c | Yes | b | b | b | b | b | Yes | b | Yes | b | b | a | b | b | a |
| 1638 | Chandrapur | a | b | Yes | c | c | c | a | b | b | a | b | b | Yes | b | Yes | b | b | a | b | a | b |
| 1639 | Kurlupali | c | Yes | Yes | b | b | b | b | c | a | b | c | c | Yes | c | Yes | c | c | a | c | a | a |
| 1640 | Gadtiamunda | | | | | | | | | | | | | | | | | | | | | |
| 1641 | Brahmanipali | c | a | Yes | c | c | c | Yes | Yes | a | b | a | b | Yes | b | Yes | Yes | b | a | c | c | a |
| 1642 | Lakhapali | c | a | Yes | b | b | b | Yes | a | b | c | a | a | Yes | a | Yes | a | a | a | a | c | b |
| 1643 | Puintala | Yes | c | Yes | a | a | a | Yes | Yes | a | a | b | Yes | Yes | b | Yes | Yes | Yes | Yes | b | c | a |
| 1644 | Pudapali | b | b | Yes | b | b | b | Yes | b | c | b | b | b | Yes | b | Yes | b | b | a | b | b | b |
| 1645 | Bhaler | a | c | Yes | b | b | b | Yes | Yes | c | b | Yes | Yes | Yes | b | Yes | Yes | Yes | Yes | b | Yes | Yes |
| 1646 | Fatkara | a | a | Yes | a | a | a | Yes | b | c | b | b | b | Yes | b | Yes | b | b | a | b | b | c |
| 1647 | Janipali | c | a | Yes | c | c | c | Yes | b | c | b | b | b | Yes | b | Yes | b | b | b | b | a | c |
| 1648 | Lepta | c | b | Yes | b | b | b | Yes | Yes | Yes | b | b | b | Yes | b | Yes | Yes | b | b | b | a | c |
| 1649 | Chhakodimal | c | c | Yes | b | b | b | Yes | a | c | b | a | a | Yes | a | Yes | a | a | a | a | c | b |
| 1650 | Khairmal | c | c | Yes | b | b | b | a | a | Yes | b | a | a | Yes | a | Yes | a | a | b | a | c | b |
| 1651 | Chhatapipal | c | c | Yes | c | c | c | Yes | Yes | Yes | b | a | a | Yes | a | Yes | Yes | Yes | Yes | a | c | c |
| 1652 | Uttarbahal | a | b | Yes | c | c | c | b | a | Yes | a | a | a | Yes | a | Yes | a | a | b | a | b | c |
| 1653 | Amthimunda | c | b | Yes | b | b | b | a | Yes | b | a | a | a | Yes | a | Yes | a | a | a | a | c | c |
| 1654 | Jaljad | c | b | Yes | c | c | c | Yes | Yes | Yes | a | a | a | Yes | a | Yes | Yes | a | a | a | c | a |
| 1655 | Aenlapali | c | a | Yes | a | a | a | Yes | b | Yes | b | b | b | Yes | b | Yes | b | b | a | b | b | b |
| 1656 | Talgaj | c | a | Yes | c | c | c | Yes | Yes | a | a | b | b | Yes | a | Yes | Yes | b | a | c | a | a |
| 1657 | Kundeigad | c | a | Yes | c | c | c | Yes | b | Yes | a | b | b | Yes | b | Yes | b | b | a | b | b | b |
| 1658 | Jaljadpali | c | b | Yes | c | c | c | b | c | Yes | a | c | c | Yes | c | Yes | c | c | a | c | a | a |
| 1659 | Patharla | c | c | Yes | c | c | c | Yes | c | a | a | c | c | Yes | c | Yes | Yes | c | a | c | b | b |

| iven, If not or 5-10 Kms | | | Availability of electricity (Yes/No) | | | | Nearest Town | | Name of Village | Serial Number |
|---|---|---|---|---|---|---|---|---|---|---|
| Newspaper Supply | Assembly Polling station | Birth & Death Registration Office | Power Supply for Domestic Use (ED) | Power Supply for Agricultural Use (EAG) | Power Supply for Commercial Use (EC) | Power Supply for All Uses (EA) | Name | Distance range code i.e. a for < 5 Kms, b for 5-10 Kms and c for 10+ kms . | | |
| 95 | 96 | 97 | 98 | 99 | 100 | 101 | 102 | 103 | 2 | 1 |
| Yes | a | b | No | No | No | No | BALANGIR | c | Chichindapali | 1624 |
| Yes | b | c | Yes | Yes | Yes | No | BALANGIR | b | Fatkara | 1625 |
| Yes | a | a | Yes | Yes | Yes | Yes | BALANGIR | c | Mundapala | 1626 |
| Yes | Yes | a | Yes | Yes | Yes | Yes | BALANGIR | c | Bandhapada | 1627 |
| Yes | a | a | No | No | No | No | BALANGIR | c | Brahmanipali | 1628 |
| Yes | b | c | No | No | No | No | BALANGIR | c | Mangalapali | 1629 |
| Yes | b | c | Yes | Yes | Yes | Yes | BALANGIR | c | Raghabapali | 1630 |
| Yes | Yes | c | Yes | Yes | Yes | Yes | BALANGIR | c | Kharjhura | 1631 |
| Yes | Yes | c | Yes | Yes | Yes | Yes | BALANGIR | c | Charpali | 1632 |
| Yes | Yes | c | Yes | Yes | Yes | Yes | BALANGIR | c | Kundamal | 1633 |
| Yes | Yes | c | Yes | Yes | Yes | Yes | BALANGIR | c | Belbahali | 1634 |
| Yes | Yes | b | Yes | Yes | Yes | Yes | BALANGIR | c | Mehermunda | 1635 |
| Yes | Yes | c | No | No | No | No | BALANGIR | c | Kureibhana | 1636 |
| Yes | a | c | Yes | No | No | No | BALANGIR | b | Bijabahali | 1637 |
| Yes | b | c | Yes | No | No | No | BALANGIR | b | Chandrapur | 1638 |
| Yes | b | b | Yes | No | No | No | BALANGIR | b | Kurlupali | 1639 |
| | | | | | | | BALANGIR | c | Gadtiamunda | 1640 |
| Yes | a | c | Yes | No | No | No | BALANGIR | b | Brahmanipali | 1641 |
| Yes | Yes | b | No | No | No | No | BALANGIR | b | Lakhapali | 1642 |
| Yes | Yes | a | Yes | Yes | Yes | Yes | BALANGIR | b | Puintala | 1643 |
| Yes | Yes | c | Yes | Yes | Yes | Yes | BALANGIR | b | Pudapali | 1644 |
| Yes | Yes | c | Yes | Yes | Yes | Yes | BALANGIR | b | Bhaler | 1645 |
| Yes | Yes | c | No | No | No | No | BALANGIR | c | Fatkara | 1646 |
| Yes | b | c | No | No | No | No | BALANGIR | b | Janipali | 1647 |
| Yes | Yes | c | Yes | No | No | No | BALANGIR | b | Lepta | 1648 |
| Yes | a | c | No | No | No | No | BALANGIR | c | Chhakodimal | 1649 |
| Yes | Yes | c | Yes | Yes | Yes | Yes | BALANGIR | c | Khairmal | 1650 |
| Yes | Yes | c | Yes | Yes | Yes | Yes | BALANGIR | c | Chhatapipal | 1651 |
| Yes | a | c | Yes | Yes | Yes | Yes | BALANGIR | c | Uttarbahal | 1652 |
| Yes | a | a | Yes | Yes | Yes | Yes | BALANGIR | c | Amthimunda | 1653 |
| Yes | Yes | a | Yes | Yes | Yes | Yes | BALANGIR | c | Jaljad | 1654 |
| Yes | b | c | Yes | Yes | Yes | Yes | BALANGIR | c | Aenlapali | 1655 |
| Yes | Yes | a | Yes | Yes | Yes | Yes | BALANGIR | c | Talgaj | 1656 |
| Yes | a | c | Yes | Yes | Yes | Yes | BALANGIR | c | Kundeigad | 1657 |
| Yes | b | c | Yes | Yes | Yes | Yes | BALANGIR | c | Jaljadpali | 1658 |
| Yes | Yes | c | Yes | Yes | Yes | Yes | BALANGIR | c | Patharla | 1659 |

Land Use

| Serial Number | Name of Village | Area under different types of land use ( in hectares rounded up to one decimal place) | | | | | | | | | | |
|---|---|---|---|---|---|---|---|---|---|---|---|---|
| | | Forests | Area under Non-agricultural Uses | Barren and Un-cultivable land | Permanent Pastures and Other Grazing Lands | Land Under Miscellaneous Tree Crops etc. | Culturable Waste Land | Fallow lands other than current fallows | Current Fallows | Net Area Sown | Total Irrigated Land Area | Total Un-irrigated Land Area |
| 1 | 2 | 104 | 105 | 106 | 107 | 108 | 109 | 110 | 111 | 112 | 113 | 114 |
| 1624 | Chichindapali | 24.9 | 72.3 | 0 | 13.5 | 0 | 0 | 0 | 0 | 187.3 | 0 | 187.3 |
| 1625 | Fatkara | 0 | 21.3 | 0 | 6.8 | 0 | 0.1 | 0 | 0.7 | 67.2 | 0 | 67.2 |
| 1626 | Mundapala | 0.7 | 123.9 | 0 | 15.6 | 34.8 | 0 | 0 | 0 | 0 | 0 | 0 |
| 1627 | Bandhapada | 21.9 | 75 | 0 | 11.4 | 0 | 0 | 0 | 0 | 196.7 | 196.7 | 0 |
| 1628 | Brahmanipali | 0 | 123.8 | 0 | 53.2 | 0 | 0 | 0 | 0 | 0 | 0 | 0 |
| 1629 | Mangalapali | 0 | 26.6 | 0 | 2 | 4.1 | 0 | 0 | 0 | 111.2 | 111.2 | 0 |
| 1630 | Raghabapali | 2.4 | 9.1 | 0 | 29 | 1.5 | 0 | 0 | 0 | 54.1 | 27.1 | 27.1 |
| 1631 | Kharjhura | 0 | 79.3 | 0 | 16.1 | 21.5 | 0 | 0 | 0 | 294.1 | 0 | 294.1 |
| 1632 | Charpali | 10.8 | 45.4 | 0 | 7 | 0 | 0.2 | 10.8 | 0 | 140.9 | 140.9 | 0 |
| 1633 | Kundamal | 0 | 61.2 | 0 | 1.5 | 21.5 | 0 | 0 | 0 | 186.9 | 186.9 | 0 |
| 1634 | Belbahali | 19.4 | 63.6 | 0 | 13.4 | 0 | 0 | 0 | 0 | 239.6 | 0 | 239.6 |
| 1635 | Mehermunda | 0 | 25.8 | 0 | 30.4 | 17.4 | 327.4 | 0 | 0 | 0 | 0 | 0 |
| 1636 | Kureibhana | 0 | 74.6 | 0 | 21.3 | 0 | 0 | 0 | 0 | 185 | 0 | 185 |
| 1637 | Bijabahali | 0 | 76.4 | 0 | 43.6 | 0 | 0 | 0 | 0 | 0 | 0 | 0 |
| 1638 | Chandrapur | 0 | 14 | 0 | 0 | 0 | 54 | 0 | 0 | 0 | 0 | 0 |
| 1639 | Kurlupali | 0 | 6.2 | 0 | 20.3 | 0.6 | 144.9 | 0 | 0 | 0 | 0 | 0 |
| 1640 | Gadtiamunda | 24.2 | 0 | 0 | 0 | 92.8 | 0 | 0 | 0 | 0 | 0 | 0 |
| 1641 | Brahmanipali | 0 | 77 | 0 | 33.1 | 0 | 0 | 0 | 0 | 216.9 | 0 | 216.9 |
| 1642 | Lakhapali | 0 | 15.7 | 0 | 7.2 | 0 | 0 | 0 | 0 | 104.1 | 0 | 104.1 |
| 1643 | Puintala | 0 | 33.9 | 0 | 8.6 | 0 | 172.1 | 0 | 0 | 214.5 | 214.5 | 0 |
| 1644 | Pudapali | 6.1 | 68.1 | 0 | 21.1 | 0 | 0 | 0 | 0 | 202.7 | 0 | 202.7 |
| 1645 | Bhaler | 13.9 | 91.5 | 0 | 0 | 29.6 | 0 | 0 | 0 | 385 | 0 | 385 |
| 1646 | Fatkara | 129.5 | 181.6 | 0 | 76.9 | 0 | 0 | 0 | 0 | 0 | 0 | 0 |
| 1647 | Janipali | 0 | 31.5 | 13.5 | 0 | 0 | 0 | 0 | 0 | 109 | 0 | 109 |
| 1648 | Lepta | 0 | 64.2 | 0 | 13.8 | 8.8 | 0 | 0 | 0 | 225.2 | 0 | 225.2 |
| 1649 | Chhakodimal | 0 | 28.4 | 0 | 15.7 | 0 | 0 | 0 | 0 | 100.9 | 0 | 100.9 |
| 1650 | Khairmal | 0 | 29.1 | 0 | 13.7 | 0 | 0 | 0 | 0 | 134.2 | 134.2 | 0 |
| 1651 | Chhatapipal | 99.9 | 42.8 | 43.6 | 8.2 | 10 | 0 | 0 | 0 | 143.5 | 0 | 143.5 |
| 1652 | Uttarbahal | 0 | 39.1 | 0 | 4.9 | 0 | 0.4 | 0 | 0 | 177.7 | 0 | 177.7 |
| 1653 | Amthimunda | 3 | 39.1 | 0 | 13.6 | 0 | 0 | 0 | 0 | 88.3 | 88.3 | 0 |
| 1654 | Jaljad | 0 | 69 | 0 | 0 | 17.4 | 4.2 | 0 | 0 | 161.4 | 161.4 | 0 |
| 1655 | Aenlapali | 9.6 | 4.8 | 43.4 | 3.3 | 9.6 | 0 | 0 | 0 | 114.3 | 0 | 114.3 |
| 1656 | Talgaj | 9.4 | 89.1 | 0 | 26.1 | 0 | 0 | 0 | 0 | 175.3 | 0 | 175.3 |
| 1657 | Kundeigad | 0 | 28.1 | 0 | 9 | 0 | 0 | 0 | 0 | 48.8 | 0 | 48.8 |
| 1658 | Jaljadpali | 0 | 35.1 | 0 | 14.8 | 0 | 0.2 | 0.1 | 0 | 50.8 | 50.8 | 0 |
| 1659 | Patharla | 0.2 | 69 | 0 | 16.4 | 0 | 0 | 0 | 0 | 153.5 | 153.5 | 0 |

| Area irrigated by source (in hectare). | | | | | Name of three most important commodities manufactured | | | Name of Village | Serial Number |
|---|---|---|---|---|---|---|---|---|---|
| Canals ( C ) | Wells/Tube-wells(W/TW) | Tanks/Lakes(T/L) | Water Falls(WF) | Others(O) | First | Second | Third | | |
| 115 | 116 | 117 | 118 | 119 | 120 | 121 | 122 | 2 | 1 |
| 0 | 0 | 0 | 0 | 0 | | | | Chichindapali | 1624 |
| 0 | 0 | 0 | 0 | 0 | | | | Fatkara | 1625 |
| 0 | 0 | 0 | 0 | 0 | | | | Mundapala | 1626 |
| 196.7 | 0 | 0 | 0 | 0 | | | | Bandhapada | 1627 |
| 0 | 0 | 0 | 0 | 0 | | | | Brahmanipali | 1628 |
| 111.2 | 0 | 0 | 0 | 0 | | | | Mangalapali | 1629 |
| 27.1 | 0 | 0 | 0 | 0 | | | | Raghabapali | 1630 |
| 0 | 0 | 0 | 0 | 0 | | | | Kharjhura | 1631 |
| 140.9 | 0 | 0 | 0 | 0 | | | | Charpali | 1632 |
| 186.9 | 0 | 0 | 0 | 0 | | | | Kundamal | 1633 |
| 0 | 0 | 0 | 0 | 0 | | | | Belbahali | 1634 |
| 0 | 0 | 0 | 0 | 0 | | | | Mehermunda | 1635 |
| 0 | 0 | 0 | 0 | 0 | | | | Kureibhana | 1636 |
| 0 | 0 | 0 | 0 | 0 | | | | Bijabahali | 1637 |
| 0 | 0 | 0 | 0 | 0 | | | | Chandrapur | 1638 |
| 0 | 0 | 0 | 0 | 0 | | | | Kurlupali | 1639 |
| 0 | 0 | 0 | 0 | 0 | | | | Gadtiamunda | 1640 |
| 0 | 0 | 0 | 0 | 0 | | | | Brahmanipali | 1641 |
| 0 | 0 | 0 | 0 | 0 | | | | Lakhapali | 1642 |
| 214.5 | 0 | 0 | 0 | 0 | | | | Puintala | 1643 |
| 0 | 0 | 0 | 0 | 0 | | | | Pudapali | 1644 |
| 0 | 0 | 0 | 0 | 0 | | | | Bhaler | 1645 |
| 0 | 0 | 0 | 0 | 0 | | | | Fatkara | 1646 |
| 0 | 0 | 0 | 0 | 0 | | | | Janipali | 1647 |
| 0 | 0 | 0 | 0 | 0 | | | | Lepta | 1648 |
| 0 | 0 | 0 | 0 | 0 | | | | Chhakodimal | 1649 |
| 134.2 | 0 | 0 | 0 | 0 | | | | Khairmal | 1650 |
| 0 | 0 | 0 | 0 | 0 | | | | Chhatapipal | 1651 |
| 0 | 0 | 0 | 0 | 0 | | | | Uttarbahal | 1652 |
| 88.3 | 0 | 0 | 0 | 0 | | | | Amthimunda | 1653 |
| 161.4 | 0 | 0 | 0 | 0 | | | | Jaljad | 1654 |
| 0 | 0 | 0 | 0 | 0 | | | | Aenlapali | 1655 |
| 0 | 0 | 0 | 0 | 0 | | | | Talgaj | 1656 |
| 0 | 0 | 0 | 0 | 0 | | | | Kundeigad | 1657 |
| 50.8 | 0 | 0 | 0 | 0 | | | | Jaljadpali | 1658 |
| 153.5 | 0 | 0 | 0 | 0 | | | | Patharla | 1659 |

| Sr.No. | Name village | Location code no. | Total area of the village ( in hectares rounded up to one decimal place) | Total population ( 2011 census ) | Number of households (2011 census) | Number of educational amenities available. (I the village , the distance range code viz; a fc Kms and c for 10+ kms of nearest place where is given). | | | | | | | | |
|---|---|---|---|---|---|---|---|---|---|---|---|---|---|---|
| | | | | | | Pre-Primary school (PP) | Primary school (P) | Middle school (M) | Secondary School (S) | Senior Secondary school (SS) | Degree college of arts science & commerce (ASC) | Engineering college(EC) | Medical college (MC) | Management institute (MI) |
| 1 | 2 | 3 | 4 | 5 | 6 | 7 | 8 | 9 | 10 | 11 | 12 | 13 | 14 | 15 |
| 1660 | Gadramunda | 420218 | 85 | 374 | 84 | a | 1 a | a | c | b | c | c | c | |
| 1661 | Beherapali | 420219 | 242 | 836 | 216 | | 1 | 1 a | c | c | c | c | c | |
| 1662 | Sundaribhana | 420220 | 175 | 382 | 104 | | 1 b | b | c | b | b | c | b | |
| 1663 | Tendipali | 420221 | 57 | 540 | 143 | | 1 a | b | c | c | c | c | c | |
| 1664 | Daspur | 420222 | 548 | 1623 | 368 | | 3 | 1 | 1 b | b | c | c | c | |
| 1665 | Naikenpali | 420223 | 134 | 557 | 128 | | 1 a | a | b | b | c | c | c | |
| 1666 | Surda | 420224 | 300 | 984 | 219 | | 1 | 1 a | b | b | c | c | c | |
| 1667 | Kankiria | 420225 | 90 | 535 | 142 | | 3 b | a | b | b | c | c | c | |
| 1668 | Siletpara | 420226 | 303 | 1288 | 341 | c | 2 | 1 a | a | c | c | c | c | |
| 1669 | Dumerpali | 420227 | 127 | 442 | 104 | | 1 b | a | b | b | c | c | c | |
| 1670 | Odiapali | 420228 | 211 | 838 | 195 | b | 1 b | b | a | b | b | c | b | |
| 1671 | Kasabahal | 420229 | 45 | 325 | 75 | b | 1 b | a | b | b | c | c | c | |
| 1672 | Bharatbahal | 420230 | 132 | 539 | 128 | | 1 | 1 b | b | b | c | c | c | |
| 1673 | Kurul | 420231 | 519 | 1888 | 445 | 1 | 2 | 1 | 1 | 1 b | c | c | c | |
| 1674 | Tandamunda | 420245 | 341 | 904 | 212 | c | 1 | 1 a | a | c | c | c | b | |
| 1675 | Atgaon | 420246 | 433 | 1830 | 452 | b | 2 | 1 | 1 a | b | c | c | c | |
| 1676 | Mahadebpali | 420247 | 99 | 424 | 102 | c | 1 b | a | a | c | c | c | c | |
| 1677 | Sanburkabahal | 420248 | 222 | 643 | 140 | c | 1 a | a | a | c | c | c | c | |
| 1678 | Kalijharan | 420249 | 180 | 369 | 83 | c | 1 a | a | a | c | c | c | c | |
| 1679 | Sirabahal | 420250 | 116 | 429 | 107 | | 1 b | a | c | c | c | c | c | |
| 1680 | Dahimal | 420251 | 170 | 251 | 75 | | 1 b | b | c | c | c | c | c | |
| 1681 | Mahimunda | 420252 | 649 | 2723 | 723 | | 1 | 1 | 1 | 1 | 1 c | c | c | |
| 1682 | Bihibandh | 420253 | 199 | 791 | 225 | | 1 b | b | c | c | c | c | c | |
| 1683 | Mendhipali | 420254 | 152 | 501 | 111 | | 1 b | a | a | a | c | c | c | |
| 1684 | Kutenpali | 420255 | 361 | 1077 | 250 | | 1 | 1 a | b | b | c | c | c | |
| 1685 | Bileikani | 420256 | 344 | 778 | 192 | | 1 | 1 b | c | c | c | c | c | |
| 1686 | Duhel | 420257 | 311 | 910 | 223 | a | 1 | 1 a | b | b | c | c | c | |
| 1687 | Barandabahal | 420258 | 203 | 351 | 97 | b | 1 a | a | b | b | c | c | c | |
| 1688 | Badburkabahal | 420259 | 144 | 460 | 114 | b | 1 a | b | b | b | c | c | c | |
| 1689 | Palsapadar | 420260 | 85 | 532 | 142 | b | 1 a | b | b | b | c | c | c | |
| 1690 | Talpali | 420261 | 164 | 942 | 235 | b | 3 | 1 | 1 b | b | c | c | c | |
| **Block T O T A L :** | | | **34078** | **111635** | **26570** | **10** | **157** | **60** | **26** | **8** | **4** | **0** | **0** | **0** |

| f not available within or < 5 Kms, b for 5-10 e facility is available | | | | | Number of Medical Amenities available. (If not available within the village , the distance range code viz; a for < 5 Kms, b for 5-10 Kms and c for 10+ kms of nearest place where facility is available is given). | | | | | | | | | | | | Number of Non-Government Medical Amenities available. | | | | | | | Name of Village | Serial Number |
|---|---|---|---|---|---|---|---|---|---|---|---|---|---|---|---|---|---|---|---|---|---|---|---|---|---|
| Polytechnic (Pt) | Vocational training school /ITI | Non-formal training centre (NFTC) | Special school for disabled (SSD) | Others (specify) | Community health centre (CHC) | Primary health centre (PHC) | Primary health sub centre (PHS) | Maternity and child welfare centre (MCW) | T.B. clinic (TBC) | Hospital-allopathic (HA) | Hospital-alternative medicine (HO) | Dispensary (D) | Veterinary hospital (VH) | Mobile health clinic (MHC) | Family welfare centre (FWC) | Charitable non Govt. hospital/Nursing home. | Medical practitioner with MBBS Degree | Medical practitioner with other degree | Medical practitioner with no degree | Traditional practitioner and faith healer . | Medicine Shop | Others | | |
| 16 | 17 | 18 | 19 | 20 | 21 | 22 | 23 | 24 | 25 | 26 | 27 | 28 | 29 | 30 | 31 | 32 | 33 | 34 | 35 | 36 | 37 | 38 | 2 | 1 |
| c | c | c | c | | c | b | c | c | c | b | c | a | a | c | c | 0 | 0 | 0 | 0 | 0 | 0 | 0 | Gadramunda | 1660 |
| c | c | | | | c | c | c | c | b | c | a | a | a | c | c | 0 | 0 | 0 | 0 | 0 | 0 | 0 | Beherapali | 1661 |
| b | b | b | b | | c | c | b | c | b | b | a | a | a | c | c | 0 | 0 | 0 | 0 | 0 | 0 | 0 | Sundaribhana | 1662 |
| c | c | c | | | c | b | b | c | b | c | c | c | a | c | c | 0 | 0 | 0 | 0 | 0 | 0 | 2 | Tendipali | 1663 |
| c | c | c | c | | c | b | 1 | c | a | c | c | a | c | c | c | 0 | 0 | 0 | 0 | 4 | 1 | 0 | Daspur | 1664 |
| c | c | c | c | | c | b | b | c | b | c | c | a | a | c | c | 0 | 0 | 0 | 1 | 1 | 0 | 0 | Naikenpali | 1665 |
| c | c | c | c | | c | b | c | c | b | c | c | c | a | c | c | 0 | 0 | 1 | 3 | 1 | 1 | 0 | Surda | 1666 |
| | b | | | | c | c | c | c | c | c | c | a | c | c | c | 0 | 0 | 0 | 0 | 0 | 0 | 0 | Kankiria | 1667 |
| c | a | c | c | | c | b | c | c | c | c | c | c | a | c | c | 0 | 0 | 0 | 0 | 0 | 0 | 0 | Siletpara | 1668 |
| | b | | | | c | c | c | c | b | c | c | b | c | c | c | 0 | 0 | 0 | 0 | 0 | 0 | 0 | Dumerpali | 1669 |
| b | b | b | b | | c | c | c | c | c | b | c | b | b | c | c | 0 | 0 | 0 | 0 | 0 | 0 | 0 | Odiapali | 1670 |
| b | b | b | b | | c | c | c | b | c | b | c | c | b | c | c | 0 | 0 | 0 | 0 | 0 | 0 | 0 | Kasabahal | 1671 |
| | b | | | | c | c | a | c | c | c | c | c | c | c | c | 0 | 0 | 0 | 0 | 0 | 0 | 0 | Bharatbahal | 1672 |
| | b | | | | c | b | b | c | b | c | c | b | c | c | c | 0 | 0 | 0 | 0 | 0 | 0 | 0 | Kurul | 1673 |
| c | c | c | c | | c | b | a | c | c | c | c | a | a | c | c | 0 | 0 | 0 | 0 | 0 | 0 | 0 | Tandamunda | 1674 |
| b | b | b | b | | c | b | 1 | c | c | b | b | | 1 | a | c | c | 0 | 0 | 0 | 0 | 0 | 3 | 0 | Atgaon | 1675 |
| c | c | c | c | | c | a | b | c | c | c | c | a | a | c | c | 0 | 0 | 0 | 0 | 0 | 0 | 0 | Mahadebpali | 1676 |
| c | c | c | c | | c | b | b | c | c | c | c | a | a | c | c | 0 | 0 | 0 | 0 | 0 | 0 | 0 | Sanburkabahal | 1677 |
| c | c | c | c | | c | a | b | c | c | c | c | a | a | c | c | 0 | 0 | 0 | 0 | 0 | 0 | 0 | Kalijharan | 1678 |
| | | | | | c | c | a | c | b | c | c | a | a | c | c | 0 | 0 | 0 | 0 | 0 | 0 | 0 | Sirabahal | 1679 |
| c | c | c | | | c | b | b | c | c | c | b | a | a | c | c | 0 | 0 | 0 | 0 | 0 | 0 | 0 | Dahimal | 1680 |
| | | | | | c | b | 1 | c | c | c | a | a | a | c | c | 0 | 0 | 0 | 0 | 0 | 3 | 0 | Mahimunda | 1681 |
| c | c | c | c | | c | b | b | c | c | c | a | a | a | c | c | 0 | 0 | 0 | 0 | 0 | 0 | 0 | Bihibandh | 1682 |
| c | c | c | c | | c | c | b | c | c | c | c | a | a | c | c | 0 | 0 | 0 | 0 | 1 | 0 | 0 | Mendhipali | 1683 |
| c | c | c | c | | c | c | b | c | c | c | a | a | a | c | c | 0 | 0 | 0 | 0 | 0 | 1 | 0 | Kutenpali | 1684 |
| c | c | c | c | | c | c | a | c | c | c | c | b | a | c | c | 0 | 0 | 0 | 0 | 0 | 0 | 0 | Bileikani | 1685 |
| c | c | c | c | | c | c | a | c | c | c | a | a | b | c | c | 0 | 0 | 0 | 0 | 0 | 0 | 0 | Duhel | 1686 |
| c | c | c | c | | c | c | b | c | c | c | b | a | a | c | c | 0 | 0 | 0 | 0 | 0 | 0 | 0 | Barandabahal | 1687 |
| c | c | c | c | | c | c | b | c | c | c | b | a | a | c | c | 0 | 0 | 0 | 0 | 0 | 0 | 0 | Badburkabahal | 1688 |
| c | c | c | c | | c | c | a | c | c | c | b | b | a | c | c | 0 | 0 | 0 | 0 | 0 | 0 | 0 | Palsapadar | 1689 |
| c | c | c | c | | c | c | b | c | c | b | b | c | b | c | c | 0 | 0 | 0 | 0 | 2 | 2 | 1 | Talpali | 1690 |
| **0** | **0** | **0** | **0** | **0** | **0** | **1** | **17** | **0** | **0** | **0** | **0** | **4** | **1** | **0** | **1** | **2** | **3** | **5** | **26** | **22** | **53** | **9** | | |

| Serial Number | Name of Village | Availability of drinking water - Yes / No | | | | | | | | Availability of toilet & others Yes / No | | | | Communication and transport facilities (l except for Village Pin Code ,If not availabl viz; a for < 5 Kms, b for 5-10 Kms and c f available is given). | | | | | | | |
|---|---|---|---|---|---|---|---|---|---|---|---|---|---|---|---|---|---|---|---|---|---|
| | | Tap water (Treated/Untreated) | Well water (Covered / Uncovered well) | Hand Pump | Tube wells / Bore well | Spring | River / Canal | Tank / Pond / Lake | Others | Community toilet including bath. | Community toilet excluding bath. | Rural sanitary mart or sanitary hardware outlet available near the village. | Community bio- gas or recycle of waste for productive use. | Post office(PO) | Sub post office (SPO) | Post & Telegraph office (P&TO) | Village Pin Code | Telephones (Land lines) | Public call office (PCO) | Mobile phone coverage | Internet cafes/ Common service centre (CSC) |
| 1 | 2 | 39 | 40 | 41 | 42 | 43 | 44 | 45 | 46 | 47 | 48 | 49 | 50 | 51 | 52 | 53 | 54 | 55 | 56 | 57 | 58 |
| 1660 | Gadramunda | No | Yes | Yes | No | No | No | Yes | No | No | No | No | No | a | a | c | 767002 | c | c | Yes | a |
| 1661 | Beherapali | No | Yes | Yes | No | No | No | Yes | No | No | No | No | No | c | c | c | 767002 | Yes | | Yes | c |
| 1662 | Sundaribhana | No | Yes | Yes | No | No | No | Yes | No | No | No | No | No | c | c | c | 767002 | c | c | Yes | c |
| 1663 | Tendipali | No | Yes | Yes | No | No | No | Yes | No | No | No | No | No | c | c | c | 767002 | c | c | Yes | c |
| 1664 | Daspur | No | Yes | Yes | No | No | Yes | Yes | No | No | No | No | No | Yes | c | c | 767002 | Yes | Yes | Yes | Yes |
| 1665 | Naikenpali | No | Yes | Yes | No | No | Yes | Yes | No | No | No | No | No | a | c | c | 767002 | c | c | Yes | a |
| 1666 | Surda | No | Yes | Yes | No | No | Yes | Yes | No | No | No | No | No | a | c | c | 767002 | b | b | Yes | a |
| 1667 | Kankiria | No | Yes | Yes | No | Yes | No | Yes | No | No | No | No | Yes | c | c | c | 767002 | Yes | | Yes | c |
| 1668 | Siletpara | No | Yes | Yes | No | No | No | Yes | No | No | No | No | No | c | c | c | 767002 | c | c | Yes | c |
| 1669 | Dumerpali | No | Yes | Yes | No | No | No | Yes | No | No | No | No | Yes | a | c | c | 767002 | Yes | | Yes | c |
| 1670 | Odiapali | No | Yes | Yes | No | No | No | Yes | No | No | No | No | No | b | a | b | 767002 | Yes | | Yes | b |
| 1671 | Kasabahal | No | Yes | Yes | No | No | No | Yes | No | No | No | No | No | b | a | b | 767002 | Yes | | Yes | b |
| 1672 | Bharatbahal | No | Yes | Yes | No | No | No | Yes | No | No | No | No | No | a | c | c | 767002 | Yes | | Yes | c |
| 1673 | Kurul | No | Yes | Yes | No | No | No | Yes | No | No | No | No | No | Yes | c | c | 767002 | Yes | Yes | Yes | c |
| 1674 | Tandamunda | No | Yes | Yes | No | No | No | Yes | No | No | No | No | No | c | a | c | 767002 | Yes | | Yes | c |
| 1675 | Atgaon | No | Yes | Yes | No | No | No | Yes | No | No | No | No | No | Yes | c | b | 767002 | Yes | | Yes | b |
| 1676 | Mahadebpali | No | Yes | Yes | No | No | No | Yes | No | No | No | No | No | c | a | c | 767002 | c | c | Yes | c |
| 1677 | Sanburkabahal | No | Yes | Yes | No | No | No | Yes | No | No | No | No | No | c | a | c | 767002 | c | c | Yes | c |
| 1678 | Kalijharan | No | Yes | Yes | No | No | No | Yes | No | No | No | No | No | c | a | c | 767002 | c | c | Yes | c |
| 1679 | Sirabahal | No | Yes | Yes | No | No | No | Yes | No | No | No | No | No | c | c | c | 767002 | Yes | | Yes | c |
| 1680 | Dahimal | No | Yes | Yes | No | No | No | Yes | No | No | No | No | No | a | c | c | 767002 | Yes | | Yes | c |
| 1681 | Mahimunda | No | Yes | Yes | No | No | No | Yes | No | No | No | No | No | Yes | c | c | 767002 | Yes | | Yes | c |
| 1682 | Bihibandh | No | Yes | Yes | No | No | No | Yes | No | No | No | No | No | a | a | a | 767002 | Yes | | Yes | c |
| 1683 | Mendhipali | No | Yes | Yes | No | No | Yes | Yes | No | No | No | No | No | a | c | c | 767002 | c | c | Yes | a |
| 1684 | Kutenpali | No | Yes | Yes | No | No | Yes | Yes | No | No | No | No | No | a | c | c | 767002 | Yes | | Yes | a |
| 1685 | Bileikani | No | Yes | Yes | No | No | No | Yes | No | No | No | No | No | a | c | c | 767002 | a | a | Yes | a |
| 1686 | Duhel | No | Yes | Yes | No | No | No | Yes | No | No | No | No | No | a | a | c | 767002 | b | b | Yes | a |
| 1687 | Barandabahal | No | Yes | Yes | No | No | No | Yes | No | No | No | No | No | a | a | c | 767002 | b | b | Yes | c |
| 1688 | Badburkabahal | No | Yes | Yes | No | No | No | Yes | No | No | No | No | No | b | b | c | 767002 | b | b | Yes | c |
| 1689 | Palsapadar | No | Yes | Yes | No | No | No | Yes | No | No | No | No | No | b | b | c | 767002 | Yes | | Yes | c |
| 1690 | Talpali | No | Yes | Yes | No | No | No | Yes | No | No | No | No | No | b | b | c | 767002 | c | c | Yes | c |
| **Block T O T A L :** | | **7** | **130** | **134** | **0** | **2** | **21** | **131** | **1** | **0** | **0** | | **0** | **9** | **25** | **1** | **0** | **134** | **71** | **11** | **132** | **1** |

If amenities available code -Yes is given
le within the village , the distance range code
for 10+ kms of nearest place where facility is

Village connected to highways,village roads, banks & credit societies (If amenities
range code viz; a for < 5 Kms, b for 5-10 Kms and c for 10+

| Private courier facility | Bus service (Public & Private) | Railway stations | Auto/Modified Autos | Taxis and Vans | Tractors | Cycle-pulled rickshaws(Manual & Machine driven) | Carts driven by animals | Sea /River ferry service | Connected to national highway(NH) | Connected to state highway(SH) | Connected to major district road (MDR) | Connected to others district road | Pucca roads | Kutchcha roads | Name of Village | Serial Number |
|---|---|---|---|---|---|---|---|---|---|---|---|---|---|---|---|---|
| 59 | 60 | 61 | 62 | 63 | 64 | 65 | 66 | 67 | 68 | 69 | 70 | 71 | 72 | 73 | 2 | 1 |
| a | a | c | c | Yes | c | Yes | c | a | a | c | c | a | c | Yes | Gadramunda | 1660 |
| c | b | c | c | Yes | Yes | Yes | Yes | c | c | b | b | Yes | Yes | Yes | Beherapali | 1661 |
| c | c | c | c | c | c | Yes | Yes | c | c | c | c | c | c | Yes | Sundaribhana | 1662 |
| c | c | c | c | a | c | Yes | Yes | c | c | a | a | c | Yes | Yes | Tendipali | 1663 |
| c | Yes | c | Yes | Yes | Yes | Yes | Yes | c | | c | c | Yes | Yes | Yes | Daspur | 1664 |
| a | a | c | a | a | a | Yes | Yes | a | a | c | c | a | Yes | Yes | Naikenpali | 1665 |
| a | Yes | c | c | Yes | Yes | Yes | Yes | a | a | c | c | Yes | Yes | Yes | Surda | 1666 |
| c | c | b | c | a | Yes | Yes | Yes | c | c | a | a | c | Yes | Yes | Kankiria | 1667 |
| c | c | c | c | c | Yes | Yes | Yes | c | c | c | c | c | Yes | Yes | Siletpara | 1668 |
| c | c | b | c | a | c | Yes | Yes | a | a | a | a | Yes | Yes | Yes | Dumerpali | 1669 |
| b | b | b | b | b | Yes | Yes | Yes | b | b | b | b | b | Yes | Yes | Odiapali | 1670 |
| b | Yes | b | b | b | b | Yes | Yes | b | b | b | b | b | Yes | Yes | Kasabahal | 1671 |
| c | Yes | c | c | a | c | Yes | Yes | a | a | a | Yes | Yes | Yes | Yes | Bharatbahal | 1672 |
| c | Yes | b | Yes | a | Yes | Yes | Yes | c | | a | Yes | Yes | Yes | Yes | Kurul | 1673 |
| c | c | c | c | c | Yes | Yes | Yes | c | c | c | c | c | Yes | Yes | Tandamunda | 1674 |
| b | Yes | b | Yes | b | Yes | Yes | Yes | c | | b | b | b | Yes | Yes | Atgaon | 1675 |
| c | Yes | c | c | c | c | Yes | Yes | c | c | c | c | c | Yes | Yes | Mahadebpali | 1676 |
| c | a | c | c | c | c | Yes | Yes | c | c | c | c | c | Yes | Yes | Sanburkabahal | 1677 |
| c | c | a | c | c | c | Yes | Yes | c | c | c | c | c | Yes | Yes | Kalijharan | 1678 |
| c | c | c | c | a | c | Yes | c | c | c | a | a | c | Yes | Yes | Sirabahal | 1679 |
| c | a | c | c | a | c | Yes | Yes | a | a | a | Yes | Yes | c | Yes | Dahimal | 1680 |
| Yes | Yes | c | Yes | c | Yes | Yes | Yes | c | | c | c | c | Yes | Yes | Mahimunda | 1681 |
| c | Yes | c | c | c | Yes | Yes | Yes | a | a | c | c | a | Yes | Yes | Bihibandh | 1682 |
| a | a | c | c | a | a | Yes | Yes | a | a | c | c | a | Yes | Yes | Mendhipali | 1683 |
| a | Yes | c | c | a | Yes | Yes | Yes | a | a | c | c | Yes | Yes | Yes | Kutenpali | 1684 |
| a | a | c | c | c | Yes | Yes | Yes | a | a | c | c | Yes | Yes | Yes | Bileikani | 1685 |
| a | a | c | b | b | c | Yes | Yes | a | a | b | b | Yes | a | Yes | Duhel | 1686 |
| c | a | c | a | a | c | Yes | c | a | a | c | c | a | c | Yes | Barandabahal | 1687 |
| c | b | c | a | a | c | Yes | c | b | b | a | a | Yes | c | Yes | Badburkabahal | 1688 |
| c | b | c | a | a | a | Yes | Yes | b | b | a | a | Yes | c | Yes | Palsapadar | 1689 |
| c | b | c | Yes | Yes | a | Yes | Yes | b | b | b | b | Yes | c | Yes | Talpali | 1690 |
| **7** | **60** | **2** | **20** | **18** | **52** | **134** | **122** | **8** | **6** | **11** | **12** | **48** | **85** | **134** | | |

s available code -Yes is given, If not available within the village , the distance - kms of nearest place where facility is available is given).

Availability of miscellaneous facilities (If amenities available code -Yes is gi available within the village , the distance range code viz; a for < 5 Kms, b f and c for 10+ kms of nearest place where facility is available is given).

| Serial Number | Name of Village | Water bounded macadam(WBM) roads | Navigable waterway (river/canal)(NW) | Footpaths (FP) | Commercial & Co-operative Banks | ATM | Agricultural Credit Societies | Self-Help Group (SHG) | Public distribution system (PDS) shop | Mandis / Regular market | Weekly Haat | Agricultural marketing society | Integrated Child Development Scheme (Nutritional Centres) | Anganwadi Centre (Nutritional Centres) | Others (Nutritional Centres) | ASHA (Accredited Social Health Activist) | Community centre with/without TV | Sports Field, | Sports Club / Recreation Centre | Cinema / Video Hall | Public Library | Public Reading Room |
|---|---|---|---|---|---|---|---|---|---|---|---|---|---|---|---|---|---|---|---|---|---|---|
| 1 | 2 | 74 | 75 | 76 | 77 | 78 | 79 | 80 | 81 | 82 | 83 | 84 | 85 | 86 | 87 | 88 | 89 | 90 | 91 | 92 | 93 | 94 |
| 1660 | Gadramunda | c | a | Yes | c | c | c | Yes | Yes | c | a | c | c | Yes | c | Yes | c | c | a | c | a | a |
| 1661 | Beherapali | c | Yes | Yes | c | c | c | Yes | b | c | a | b | b | Yes | b | Yes | Yes | Yes | a | b | a | a |
| 1662 | Sundaribhana | c | c | Yes | c | c | c | Yes | a | c | a | a | a | Yes | a | Yes | a | a | a | a | c | c |
| 1663 | Tendipali | c | Yes | Yes | c | c | c | Yes | b | c | a | b | b | Yes | b | Yes | b | b | a | b | c | c |
| 1664 | Daspur | c | c | Yes | c | c | c | Yes | Yes | c | Yes | b | Yes | Yes | b | Yes | Yes | Yes | Yes | b | c | c |
| 1665 | Naikenpali | c | a | Yes | c | c | c | Yes | b | c | b | b | b | Yes | b | Yes | b | b | b | b | c | c |
| 1666 | Surda | c | Yes | Yes | c | c | c | Yes | Yes | c | a | b | b | Yes | b | Yes | b | Yes | b | b | c | c |
| 1667 | Kankiria | c | c | Yes | b | b | Yes | Yes | Yes | b | Yes | Yes | b | Yes | b | Yes | Yes | b | a | b | c | c |
| 1668 | Siletpara | c | c | Yes | c | c | c | Yes | Yes | b | a | b | b | Yes | b | Yes | b | Yes | Yes | b | c | c |
| 1669 | Dumerpali | c | a | Yes | b | b | b | Yes | Yes | b | a | b | b | Yes | b | Yes | b | b | b | b | b | b |
| 1670 | Odiapali | c | b | Yes | b | b | b | Yes | Yes | Yes | c | Yes | b | Yes | b | Yes | b | b | a | b | b | b |
| 1671 | Kasabahal | b | b | Yes | b | b | b | Yes | Yes | b | c | b | b | Yes | b | Yes | b | b | b | b | b | b |
| 1672 | Bharatbahal | b | a | Yes | b | b | b | Yes | Yes | a | a | b | b | Yes | b | Yes | Yes | b | b | b | a | a |
| 1673 | Kurul | Yes | c | Yes | b | b | b | Yes | Yes | b | a | c | Yes | Yes | c | Yes | c | Yes | Yes | c | b | b |
| 1674 | Tandamunda | c | c | Yes | c | c | c | Yes | Yes | b | c | c | c | Yes | c | Yes | c | c | b | c | c | c |
| 1675 | Atgaon | b | c | Yes | b | b | b | Yes | Yes | b | Yes | b | Yes | Yes | b | Yes | b | Yes | Yes | a | b | c |
| 1676 | Mahadebpali | b | c | Yes | c | c | c | Yes | Yes | a | a | a | b | Yes | b | Yes | b | b | b | b | c | b |
| 1677 | Sanburkabahal | b | c | Yes | c | c | c | Yes | Yes | b | c | c | c | Yes | c | Yes | c | c | a | c | b | b |
| 1678 | Kalijharan | b | c | Yes | c | c | c | b | Yes | a | c | b | b | Yes | b | Yes | b | b | b | b | a | a |
| 1679 | Sirabahal | c | c | Yes | c | c | c | b | b | b | c | b | b | Yes | b | Yes | b | b | b | b | b | b |
| 1680 | Dahimal | c | a | Yes | c | c | Yes | a | b | a | a | b | b | Yes | b | Yes | b | b | a | b | a | a |
| 1681 | Mahimunda | c | c | Yes | c | c | c | Yes | Yes | a | c | c | Yes | Yes | c | Yes | Yes | Yes | Yes | c | b | b |
| 1682 | Bihibandh | c | a | Yes | c | c | c | Yes | Yes | c | a | b | b | Yes | b | Yes | b | b | b | b | a | a |
| 1683 | Mendhipali | c | a | Yes | c | c | c | Yes | b | c | b | b | b | Yes | b | Yes | b | b | b | b | a | a |
| 1684 | Kutenpali | c | a | Yes | c | c | c | Yes | Yes | c | c | c | c | Yes | c | Yes | Yes | Yes | Yes | c | b | c |
| 1685 | Bileikani | c | a | Yes | c | c | Yes | Yes | Yes | c | Yes | c | c | Yes | c | Yes | Yes | Yes | a | c | a | c |
| 1686 | Duhel | c | a | Yes | c | c | c | Yes | a | c | Yes | a | a | Yes | a | Yes | a | a | a | a | b | c |
| 1687 | Barandabahal | c | a | Yes | c | c | c | a | Yes | c | a | a | a | Yes | a | Yes | a | a | a | a | a | c |
| 1688 | Badburkabahal | Yes | b | Yes | c | c | c | Yes | Yes | c | a | a | a | Yes | a | Yes | a | a | a | a | b | c |
| 1689 | Palsapadar | Yes | b | Yes | c | c | Yes | Yes | a | b | b | a | a | Yes | a | Yes | Yes | a | a | a | a | c |
| 1690 | Talpali | Yes | b | Yes | c | c | c | Yes | Yes | b | b | b | b | Yes | b | Yes | Yes | b | a | b | a | c |
| **Block T O T A L :** | | **16** | **15** | **134** | **0** | **0** | **10** | **112** | **70** | **17** | **15** | **8** | **18** | **131** | **0** | **133** | **45** | **38** | **32** | **0** | **1** | **1** |

VILLAGE DIRECTORY

| iven, If not or 5-10 Kms | | | Availability of electricity (Yes/No) | | | | Nearest Town | | Name of Village | Serial Number |
|---|---|---|---|---|---|---|---|---|---|---|
| Newspaper Supply | Assembly Polling station | Birth & Death Registration Office | Power Supply for Domestic Use (ED) | Power Supply for Agricultural Use (EAG) | Power Supply for Commercial Use (EC) | Power Supply for All Uses (EA) | Name | Distance range code i.e. a for < 5 Kms, b for 5-10 Kms and c for 10+ kms . | | |
| 95 | 96 | 97 | 98 | 99 | 100 | 101 | 102 | 103 | 2 | 1 |
| Yes | b | b | Yes | Yes | Yes | Yes | BALANGIR | c | Gadramunda | 1660 |
| Yes | Yes | c | Yes | Yes | Yes | Yes | BALANGIR | b | Beherapali | 1661 |
| Yes | a | c | Yes | Yes | Yes | Yes | BALANGIR | c | Sundaribhana | 1662 |
| Yes | Yes | b | Yes | Yes | Yes | Yes | BALANGIR | c | Tendipali | 1663 |
| Yes | Yes | b | Yes | Yes | Yes | Yes | BALANGIR | c | Daspur | 1664 |
| Yes | Yes | b | No | No | No | No | BALANGIR | c | Naikenpali | 1665 |
| Yes | Yes | b | Yes | Yes | Yes | Yes | BALANGIR | b | Surda | 1666 |
| Yes | Yes | c | Yes | Yes | Yes | Yes | BALANGIR | b | Kankiria | 1667 |
| Yes | Yes | b | Yes | No | No | No | BALANGIR | c | Siletpara | 1668 |
| Yes | b | c | No | No | No | No | BALANGIR | b | Dumerpali | 1669 |
| Yes | Yes | c | Yes | Yes | Yes | No | BALANGIR | b | Odiapali | 1670 |
| Yes | Yes | c | Yes | No | Yes | No | BALANGIR | b | Kasabahal | 1671 |
| Yes | Yes | c | Yes | Yes | Yes | Yes | BALANGIR | b | Bharatbahal | 1672 |
| Yes | Yes | b | Yes | Yes | Yes | Yes | BALANGIR | b | Kurul | 1673 |
| Yes | Yes | b | Yes | No | No | No | BALANGIR | c | Tandamunda | 1674 |
| Yes | Yes | b | Yes | No | Yes | No | BALANGIR | b | Atgaon | 1675 |
| Yes | a | a | Yes | No | No | No | BALANGIR | c | Mahadebpali | 1676 |
| Yes | Yes | b | Yes | No | Yes | No | BALANGIR | c | Sanburkabahal | 1677 |
| Yes | b | a | Yes | No | No | No | BALANGIR | c | Kalijharan | 1678 |
| Yes | b | c | No | No | No | No | BALANGIR | c | Sirabahal | 1679 |
| Yes | b | b | Yes | No | No | No | BALANGIR | c | Dahimal | 1680 |
| Yes | Yes | b | Yes | No | Yes | No | BALANGIR | c | Mahimunda | 1681 |
| Yes | Yes | b | Yes | No | No | No | BALANGIR | c | Bihibandh | 1682 |
| Yes | Yes | c | Yes | No | No | No | BALANGIR | c | Mendhipali | 1683 |
| Yes | Yes | c | Yes | Yes | Yes | Yes | BALANGIR | c | Kutenpali | 1684 |
| Yes | Yes | c | Yes | No | No | No | BALANGIR | c | Bileikani | 1685 |
| Yes | Yes | c | Yes | Yes | Yes | Yes | BALANGIR | c | Duhel | 1686 |
| Yes | a | c | No | No | No | No | BALANGIR | c | Barandabahal | 1687 |
| Yes | Yes | c | No | No | No | No | BALANGIR | c | Badburkabahal | 1688 |
| Yes | Yes | c | Yes | Yes | Yes | Yes | BALANGIR | c | Palsapadar | 1689 |
| Yes | Yes | c | Yes | Yes | Yes | Yes | BALANGIR | c | Talpali | 1690 |
| **133** | **92** | **1** | **114** | **67** | **73** | **57** | | **0** | **0** | |

Land Use

| Serial Number | Name of Village | Area under different types of land use ( in hectares rounded up to one decimal place) | | | | | | | | | | |
|---|---|---|---|---|---|---|---|---|---|---|---|---|
| | | Forests | Area under Non-agricultural Uses | Barren and Un-cultivable land | Permanent Pastures and Other Grazing Lands | Land Under Miscellaneous Tree Crops etc. | Culturable Waste Land | Fallow lands other than current fallows | Current Fallows | Net Area Sown | Total Irrigated Land Area | Total Un-irrigated Land Area |
| 1 | 2 | 104 | 105 | 106 | 107 | 108 | 109 | 110 | 111 | 112 | 113 | 114 |
| 1660 | Gadramunda | 0 | 17.8 | 0 | 5.6 | 0 | 0 | 0 | 0.6 | 61 | 0 | 61 |
| 1661 | Beherapali | 6.8 | 54.7 | 0 | 15.7 | 0 | 0 | 0 | 0 | 164.8 | 164.8 | 0 |
| 1662 | Sundaribhana | 0.8 | 25.6 | 0 | 7.7 | 0.8 | 0.1 | 0 | 0 | 140 | 0 | 140 |
| 1663 | Tendipali | 0 | 7.6 | 0 | 0.9 | 0 | 0 | 0 | 0 | 48.6 | 48.6 | 0 |
| 1664 | Daspur | 0 | 99.6 | 0 | 44.6 | 0 | 0 | 0 | 0 | 403.8 | 0 | 403.8 |
| 1665 | Naikenpali | 14.1 | 40.3 | 0 | 0 | 16.5 | 0 | 0 | 0 | 63.1 | 0 | 63.1 |
| 1666 | Surda | 0 | 68.4 | 0 | 0 | 14.7 | 0 | 0 | 0 | 217 | 0 | 217 |
| 1667 | Kankiria | 0 | 16 | 0 | 5.4 | 0 | 0 | 0 | 0.9 | 67.6 | 67.6 | 0 |
| 1668 | Siletpara | 0 | 28.1 | 0 | 25.4 | 0 | 249.5 | 0 | 0 | 0 | 0 | 0 |
| 1669 | Dumerpali | 4.6 | 35.5 | 0 | 0 | 10.3 | 0 | 0 | 0 | 76.6 | 0 | 76.6 |
| 1670 | Odiapali | 0 | 22.1 | 0 | 27 | 0 | 161.9 | 0 | 0 | 0 | 0 | 0 |
| 1671 | Kasabahal | 0 | 7.1 | 1.9 | 0 | 36 | 0 | 0 | 0 | 0 | 0 | 0 |
| 1672 | Bharatbahal | 0 | 15.2 | 0 | 4.5 | 2.1 | 0 | 0 | 55.1 | 55.1 | 0 | 55.1 |
| 1673 | Kurul | 26 | 98.6 | 0 | 20.6 | 0 | 0 | 0 | 0 | 373.8 | 0 | 373.8 |
| 1674 | Tandamunda | 83.9 | 38.1 | 0 | 30.9 | 36.4 | 151.7 | 0 | 0 | 0 | 0 | 0 |
| 1675 | Atgaon | 0 | 111.8 | 0 | 15.1 | 5.3 | 300.8 | 0 | 0 | 0 | 0 | 0 |
| 1676 | Mahadebpali | 0 | 14 | 0 | 8.1 | 0 | 76.9 | 0 | 0 | 0 | 0 | 0 |
| 1677 | Sanburkabahal | 0 | 97.2 | 0 | 8.3 | 4.6 | 111.9 | 0 | 0 | 0 | 0 | 0 |
| 1678 | Kalijharan | 5.4 | 24.6 | 0 | 8.6 | 16.9 | 124.6 | 0 | 0 | 0 | 0 | 0 |
| 1679 | Sirabahal | 0 | 0 | 0 | 0 | 0 | 0 | 0 | 116 | 0 | 0 | 0 |
| 1680 | Dahimal | 0 | 29.5 | 0 | 13.2 | 0.8 | 126.5 | 0 | 0 | 0 | 0 | 0 |
| 1681 | Mahimunda | 0 | 0 | 0 | 0 | 0 | 0 | 0 | 649 | 0 | 0 | 0 |
| 1682 | Bihibandh | 0 | 28.6 | 0 | 9.1 | 0 | 161.3 | 0 | 0 | 0 | 0 | 0 |
| 1683 | Mendhipali | 0 | 28.6 | 0 | 13.7 | 0 | 0 | 0 | 0.4 | 109.4 | 0 | 109.4 |
| 1684 | Kutenpali | 0 | 99.8 | 0 | 19.5 | 0 | 0 | 0 | 0 | 241.8 | 0 | 241.8 |
| 1685 | Bileikani | 0 | 57.4 | 0 | 35.9 | 6.6 | 244.1 | 0 | 0 | 0 | 0 | 0 |
| 1686 | Duhel | 13.3 | 228.1 | 0 | 69.6 | 0 | 0 | 0 | 0 | 0 | 0 | 0 |
| 1687 | Barandabahal | 0 | 94.7 | 0 | 4 | 0 | 0 | 0 | 0 | 104.3 | 104.3 | 0 |
| 1688 | Badburkabahal | 9.6 | 49.5 | 0 | 6 | 0 | 0 | 0 | 0 | 79 | 0 | 79 |
| 1689 | Palsapadar | 0 | 19.5 | 0 | 10.3 | 0 | 0 | 0 | 0 | 55.2 | 55.2 | 0 |
| 1690 | Talpali | 0 | 35 | 0 | 7.3 | 3.7 | 0 | 0 | 0 | 117.9 | 0 | 117.9 |
| **Block T O T A L :** | | **758.9** | **5075.2** | **317.5** | **2381** | **1283.8** | **8461** | **496.1** | **1032.9** | **14270.9** | **7514** | **6757** |

| Area irrigated by source (in hectare). | | | | | Name of three most important commodities manufactured | | | Name of Village | Serial Number |
|---|---|---|---|---|---|---|---|---|---|
| Canals ( C ) | Wells/Tube-wells(W/TW) | Tanks/Lakes(T/L) | Water Falls(WF) | Others(O) | First | Second | Third | | |
| 115 | 116 | 117 | 118 | 119 | 120 | 121 | 122 | 2 | 1 |
| 0 | 0 | 0 | 0 | 0 | | | | Gadramunda | 1660 |
| 164.8 | 0 | 0 | 0 | 0 | | | | Beherapali | 1661 |
| 0 | 0 | 0 | 0 | 0 | | | | Sundaribhana | 1662 |
| 48.6 | 0 | 0 | 0 | 0 | | | | Tendipali | 1663 |
| 0 | 0 | 0 | 0 | 0 | | | | Daspur | 1664 |
| 0 | 0 | 0 | 0 | 0 | | | | Naikenpali | 1665 |
| 0 | 0 | 0 | 0 | 0 | | | | Surda | 1666 |
| 67.6 | 0 | 0 | 0 | 0 | | | | Kankiria | 1667 |
| 0 | 0 | 0 | 0 | 0 | | | | Siletpara | 1668 |
| 0 | 0 | 0 | 0 | 0 | | | | Dumerpali | 1669 |
| 0 | 0 | 0 | 0 | 0 | | | | Odiapali | 1670 |
| 0 | 0 | 0 | 0 | 0 | | | | Kasabahal | 1671 |
| 0 | 0 | 0 | 0 | 0 | | | | Bharatbahal | 1672 |
| 0 | 0 | 0 | 0 | 0 | | | | Kurul | 1673 |
| 0 | 0 | 0 | 0 | 0 | | | | Tandamunda | 1674 |
| 0 | 0 | 0 | 0 | 0 | | | | Atgaon | 1675 |
| 0 | 0 | 0 | 0 | 0 | | | | Mahadebpali | 1676 |
| 0 | 0 | 0 | 0 | 0 | | | | Sanburkabahal | 1677 |
| 0 | 0 | 0 | 0 | 0 | | | | Kalijharan | 1678 |
| 0 | 0 | 0 | 0 | 0 | | | | Sirabahal | 1679 |
| 0 | 0 | 0 | 0 | 0 | | | | Dahimal | 1680 |
| 0 | 0 | 0 | 0 | 0 | | | | Mahimunda | 1681 |
| 0 | 0 | 0 | 0 | 0 | | | | Bihibandh | 1682 |
| 0 | 0 | 0 | 0 | 0 | | | | Mendhipali | 1683 |
| 0 | 0 | 0 | 0 | 0 | | | | Kutenpali | 1684 |
| 0 | 0 | 0 | 0 | 0 | | | | Bileikani | 1685 |
| 0 | 0 | 0 | 0 | 0 | | | | Duhel | 1686 |
| 104.3 | 0 | 0 | 0 | 0 | | | | Barandabahal | 1687 |
| 0 | 0 | 0 | 0 | 0 | | | | Badburkabahal | 1688 |
| 55.2 | 0 | 0 | 0 | 0 | | | | Palsapadar | 1689 |
| 0 | 0 | 0 | 0 | 0 | | | | Talpali | 1690 |
| **7514** | **0** | **0** | **0** | | | | | | |

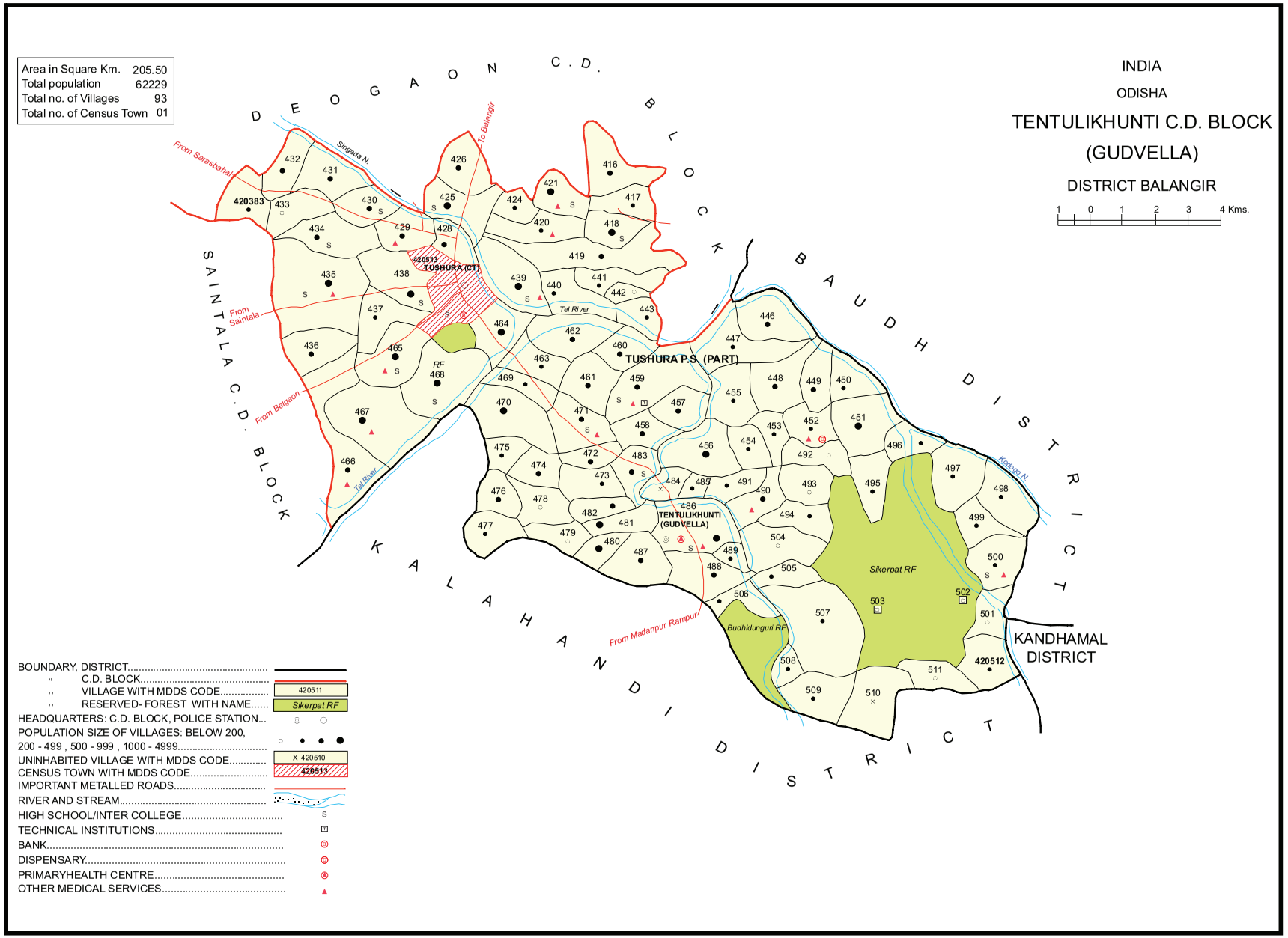
Area in Square Km. 205.50
Total population 62229
Total no. of Villages 93
Total no. of Census Town 01
INDIA
ODISHA
TENTULIKHUNTI C.D. BLOCK
(GUDVELLA)
DISTRICT BALANGIR
1 0 1 2 3 4 Kms.
DEOGAON C.D. BLOCK
SAINTALA C.D. BLOCK
BAUDH DISTRICT
KALAHANDI DISTRICT
KANDHAMAL DISTRICT
From Sarasbahal
To Balangir
From Saintala
From Belgaon
From Madanpur Rampur
Singada N.
Tel River
Kadagad N.
420383
420511 TUSHURA (CT)
TUSHURA P.S. (PART)
TENTULIKHUNTI (GUDVELLA)
RF
Sikerpat RF
Budhidungurl RF
420512
BOUNDARY, DISTRICT
,, C.D. BLOCK
,, VILLAGE WITH MDDS CODE 420511
,, RESERVED- FOREST WITH NAME Sikerpat RF
HEADQUARTERS: C.D. BLOCK, POLICE STATION...
POPULATION SIZE OF VILLAGES: BELOW 200,
200 - 499 , 500 - 999 , 1000 - 4999
UNINHABITED VILLAGE WITH MDDS CODE X 420510
CENSUS TOWN WITH MDDS CODE 420513
IMPORTANT METALLED ROADS
RIVER AND STREAM
HIGH SCHOOL/INTER COLLEGE S
TECHNICAL INSTITUTIONS T
BANK
DISPENSARY
PRIMARYHEALTH CENTRE
OTHER MEDICAL SERVICES

Census of India 2011- Village Directory

Amenities and Land use ( As in 2009 )

Name of District:-Balangir Location CodeNo:-393

Name of CD Block:-Gudvella (Tentulikhunti) Location CodeNo:-0254 DISTRICT CENSUS HANDBOOK

| Sr.No. | Name village | Location code no. | Total area of the village ( in hectares rounded up to one decimal place) | Total population ( 2011 census ) | Number of households (2011 census) | Number of educational amenities available. (I the village , the distance range code viz; a fc Kms and c for 10+ kms of nearest place where is given). | | | | | | | | |
|---|---|---|---|---|---|---|---|---|---|---|---|---|---|---|
| | | | | | | Pre-Primary school (PP) | Primary school (P) | Middle school (M) | Secondary School (S) | Senior Secondary school (SS) | Degree college of arts science & commerce (ASC) | Engineering college(EC) | Medical college (MC) | Management institute (MI) |
| 1 | 2 | 3 | 4 | 5 | 6 | 7 | 8 | 9 | 10 | 11 | 12 | 13 | 14 | 15 |
| 1691 | Dangapathar | 420383 | 185 | 432 | 94 | c | 1 b | b | b | b | c | c | c | c |
| 1692 | Madhiapali | 420416 | 251 | 779 | 208 | b | 1 | 1 a | b | b | c | c | c | c |
| 1693 | Chandanpali | 420417 | 52 | 309 | 77 | b | 1 a | b | b | b | c | c | c | c |
| 1694 | Chinched | 420418 | 264 | 1117 | 292 | b | 1 | 1 | 1 b | c | c | c | c | c |
| 1695 | Kandhenbahal | 420419 | 205 | 579 | 149 | c | 1 | 1 a | a | c | c | c | c | b |
| 1696 | Pipalmunda | 420420 | 79 | 236 | 64 | c | 1 a | a | a | c | c | c | c | c |
| 1697 | Rusuda | 420421 | 344 | 1086 | 285 | 1 | 2 | 2 | 1 | 1 | 1 c | c | c | c |
| 1698 | Deseimunda | 420424 | 90 | 317 | 91 | c | 1 a | a | b | c | c | c | c | c |
| 1699 | Likhiria | 420425 | 269 | 1123 | 291 | c | 1 | 1 | 1 c | c | c | c | c | c |
| 1700 | Barla | 420426 | 256 | 927 | 235 | c | 1 | 1 a | a | c | c | c | c | c |
| 1701 | Kharda | 420428 | 180 | 542 | 147 | | 1 b | a | a | c | c | c | c | c |
| 1702 | Nagaon | 420429 | 226 | 596 | 146 | | 1 b | a | a | c | c | c | c | c |
| 1703 | Sargada | 420430 | 233 | 596 | 158 | | 1 | 1 | 1 b | c | c | c | c | c |
| 1704 | Sindrabahali | 420431 | 137 | 510 | 152 | c | 1 b | a | c | c | c | c | c | c |
| 1705 | Tebdamunda | 420432 | 172 | 961 | 249 | c | 1 | 1 b | b | c | c | c | c | c |
| 1706 | Narsinghpur | 420433 | 159 | 161 | 40 | c | 1 b | a | a | c | c | c | c | c |
| 1707 | Badangomunda | 420434 | 245 | 625 | 170 | c | 1 | 1 | 1 b | c | c | c | c | c |
| 1708 | Samara | 420435 | 833 | 2656 | 729 | | 1 | 1 | 1 b | c | c | c | c | c |
| 1709 | Lurki | 420436 | 233 | 743 | 214 | a | 1 a | a | a | c | c | c | c | c |
| 1710 | Buromal | 420437 | 49 | 416 | 105 | a | 1 a | a | a | c | c | c | c | c |
| 1711 | Mahipur | 420438 | 314 | 1198 | 279 | 1 | 2 | 2 | 2 a | c | c | c | c | c |
| 1712 | Chantipadar | 420439 | 380 | 1251 | 318 | c | 1 | 1 | 1 a | c | c | c | c | c |
| 1713 | Sasanpali | 420440 | 224 | 395 | 105 | c | 1 a | a | a | c | c | c | c | c |
| 1714 | Lakharpadar | 420441 | 106 | 294 | 72 | b | 1 | 1 a | b | c | c | c | c | c |
| 1715 | Budhakhaman | 420442 | 82 | 115 | 29 | c | 1 b | b | c | c | c | c | c | c |
| 1716 | Turla | 420443 | 268 | 331 | 83 | b | 1 | 1 b | b | c | c | c | c | c |
| 1717 | Demuhan | 420446 | 359 | 844 | 207 | c | 1 | 1 b | c | c | c | c | c | c |
| 1718 | Sandhisara | 420447 | 208 | 480 | 120 | c | 1 a | a | c | c | c | c | c | c |
| 1719 | Biramunda | 420448 | 418 | 827 | 217 | c | 1 | 1 b | c | c | c | c | c | c |
| 1720 | Rahenmal | 420449 | 210 | 620 | 145 | c | 1 a | a | c | c | c | c | c | c |
| 1721 | Tikiripada | 420450 | 137 | 410 | 105 | c | 1 a | a | a | c | c | c | c | c |
| 1722 | Jamut | 420451 | 306 | 1073 | 264 | c | 1 | 1 | 1 c | c | c | c | c | c |
| 1723 | Badatarakmunda | 420452 | 119 | 470 | 107 | c | 1 a | b | b | c | c | c | c | c |

f not available within
or < 5 Kms, b for 5-10
e facility is available

Number of Medical Amenities available. (If not available within the village , the distance range code viz; a for < 5 Kms, b for 5-10 Kms and c for 10+ kms of nearest place where facility is available is given).

Number of Non-Government Medical Amenities available.

| Polytechnic (Pt) | Vocational training school /ITI | Non-formal training centre (NFTC) | Special school for disabled (SSD) | Others (specify) | Community health centre (CHC) | Primary health centre (PHC) | Primary health sub centre (PHS) | Maternity and child welfare centre (MCW) | T.B. clinic (TBC) | Hospital-allopathic (HA) | Hospital-alternative medicine (HO) | Dispensary (D) | Veterinary hospital (VH) | Mobile health clinic (MHC) | Family welfare centre (FWC) | Charitable non Govt. hospital/Nursing home. | Medical practitioner with MBBS Degree | Medical practitioner with other degree | Medical practitioner with no degree | Traditional practitioner and faith healer . | Medicine Shop | Others | Name of Village | Serial Number |
|---|---|---|---|---|---|---|---|---|---|---|---|---|---|---|---|---|---|---|---|---|---|---|---|---|
| 16 | 17 | 18 | 19 | 20 | 21 | 22 | 23 | 24 | 25 | 26 | 27 | 28 | 29 | 30 | 31 | 32 | 33 | 34 | 35 | 36 | 37 | 38 | 2 | 1 |
| | | | | | c | a | c | c | b | b | a | c | b | c | c | 0 | 0 | 0 | 0 | 1 | 0 | 0 | Dangapathar | 1691 |
| a | c | | | | c | c | a | c | a | b | c | a | b | c | c | 0 | 0 | 0 | 0 | 0 | 0 | 0 | Madhiapali | 1692 |
| | b | | | | c | c | c | c | c | b | c | b | a | c | c | 0 | 0 | 0 | 0 | 0 | 0 | 0 | Chandanpali | 1693 |
| | c | | | | c | c | c | c | c | b | c | a | b | c | b | 0 | 0 | 0 | 0 | 0 | 0 | 0 | Chinched | 1694 |
| | | | | | c | c | a | c | c | a | c | b | a | c | c | 0 | 0 | 0 | 0 | 0 | 0 | 0 | Kandhenbahal | 1695 |
| | | | | | c | c | c | | 1 c | c | | 1 a | b | c | c | 0 | 0 | 0 | 0 | 0 | 0 | 0 | Pipalmunda | 1696 |
| | | | | | c | c | | 1 | 1 b | a | c | c | a | c | 1 | 0 | 0 | 0 | 0 | 0 | 1 | 0 | Rusuda | 1697 |
| | | | | | c | c | c | c | c | b | c | a | b | c | c | 0 | 0 | 0 | 0 | 0 | 0 | 0 | Deseimunda | 1698 |
| c | b | | | | c | c | b | c | c | a | c | b | a | b | b | 0 | 0 | 0 | 0 | 3 | 0 | 0 | Likhiria | 1699 |
| | | | | | b | c | b | c | c | b | c | c | b | c | c | 0 | 0 | 0 | 0 | 0 | 0 | 0 | Barla | 1700 |
| | c | | b | | c | c | c | c | c | a | c | a | a | c | c | 0 | 0 | 0 | 0 | 0 | 0 | 0 | Kharda | 1701 |
| | c | | b | | c | c | | 1 c | c | a | c | b | a | c | c | 0 | 0 | 0 | 0 | 1 | 3 | 0 | Nagaon | 1702 |
| | | | | | c | c | a | c | c | b | c | b | b | c | c | 0 | 0 | 0 | 0 | 1 | 0 | 0 | Sargada | 1703 |
| | | | | | c | a | b | c | c | b | c | b | b | c | c | 0 | 0 | 0 | 0 | 2 | 0 | 0 | Sindrabahali | 1704 |
| | | | | | c | c | a | c | c | b | c | b | b | c | c | 0 | 0 | 0 | 0 | 2 | 0 | 0 | Tebdamunda | 1705 |
| c | b | | | | c | c | b | c | c | b | c | b | b | c | b | 0 | 0 | 0 | 0 | 0 | 0 | 0 | Narsinghpur | 1706 |
| | | | | | c | b | b | c | c | b | b | b | b | c | c | 0 | 0 | 0 | 0 | 2 | 0 | 0 | Badangomunda | 1707 |
| | c | | | | c | b | | 1 c | c | b | c | a | b | c | c | 0 | 0 | 0 | 0 | 1 | 3 | 0 | Samara | 1708 |
| | c | | | | c | c | b | c | c | a | c | a | a | c | c | 0 | 0 | 0 | 0 | 0 | 0 | 0 | Lurki | 1709 |
| | c | | | | c | b | b | c | c | a | b | a | a | c | c | 0 | 0 | 0 | 0 | 0 | 0 | 0 | Buromal | 1710 |
| | c | | b | | c | c | b | c | c | a | b | a | a | c | c | 0 | 0 | 0 | 0 | 1 | 0 | 0 | Mahipur | 1711 |
| | | | | | c | b | a | | 1 c | a | b | a | a | c | c | 0 | 0 | 0 | 0 | 0 | 0 | 0 | Chantipadar | 1712 |
| | | | | | c | c | a | c | c | c | b | b | a | b | c | 0 | 0 | 0 | 0 | 0 | 0 | 0 | Sasanpali | 1713 |
| | c | | | | b | b | c | c | c | b | c | a | b | c | c | 0 | 0 | 0 | 0 | 0 | 0 | 0 | Lakharpadar | 1714 |
| | c | | a | | c | b | a | c | c | b | c | a | a | c | c | 0 | 0 | 0 | 0 | 0 | 0 | 0 | Budhakhaman | 1715 |
| | c | | | | c | b | b | c | c | b | c | c | a | c | c | 0 | 0 | 0 | 0 | 0 | 0 | 0 | Turla | 1716 |
| | c | | c | | c | b | b | c | b | b | c | b | a | c | c | 0 | 0 | 0 | 0 | 0 | 0 | 0 | Demuhan | 1717 |
| | c | | c | | c | b | a | c | b | b | c | a | b | c | c | 0 | 0 | 0 | 0 | 0 | 0 | 0 | Sandhisara | 1718 |
| | c | c | | | c | b | a | c | b | b | b | c | a | c | c | 0 | 0 | 0 | 0 | 0 | 0 | 0 | Biramunda | 1719 |
| | c | | c | | c | c | a | c | b | b | b | c | c | c | c | 0 | 0 | 0 | 0 | 0 | 0 | 0 | Rahenmal | 1720 |
| | c | | c | | c | c | c | c | b | b | c | c | c | c | c | 0 | 0 | 0 | 0 | 0 | 1 | 0 | Tikiripada | 1721 |
| | c | | c | | c | b | c | c | b | b | b | | 1 c | c | c | 0 | 0 | 0 | 0 | 0 | 1 | 0 | Jamut | 1722 |
| | c | | c | | c | b | a | c | b | b | b | a | a | c | c | 0 | 0 | 0 | 0 | 0 | 0 | 0 | Badatarakmunda | 1723 |

| Serial Number | Name of Village | Availability of drinking water - Yes / No | | | | | | | | Availability of toilet & others Yes / No | | | | Communication and transport facilities (I except for Village Pin Code ,If not available viz; a for < 5 Kms, b for 5-10 Kms and c fo available is given). | | | | | | | |
|---|---|---|---|---|---|---|---|---|---|---|---|---|---|---|---|---|---|---|---|---|---|
| | | Tap water (Treated/Untreated) | Well water (Covered / Uncovered well) | Hand Pump | Tube wells / Bore well | Spring | River / Canal | Tank / Pond / Lake | Others | Community toilet including bath. | Community toilet excluding bath. | Rural sanitary mart or sanitary hardware outlet available near the village. | Community bio- gas or recycle of waste for productive use. | Post office(PO) | Sub post office (SPO) | Post & Telegraph office (P&TO) | Village Pin Code | Telephones (Land lines) | Public call office (PCO) | Mobile phone coverage | Internet cafes/ Common service centre (CSC) |
| 1 | 2 | 39 | 40 | 41 | 42 | 43 | 44 | 45 | 46 | 47 | 48 | 49 | 50 | 51 | 52 | 53 | 54 | 55 | 56 | 57 | 58 |
| 1691 | Dangapathar | No | Yes | Yes | No | No | No | Yes | No | No | No | No | No | Yes | b | b | 767030 | c | c | Yes | b |
| 1692 | Madhiapali | No | Yes | Yes | No | No | No | Yes | No | No | No | No | No | b | b | b | 767067 | b | b | Yes | b |
| 1693 | Chandanpali | No | Yes | Yes | No | No | No | Yes | No | No | No | No | No | b | b | b | 767067 | b | b | Yes | b |
| 1694 | Chinched | No | Yes | Yes | No | Yes | No | Yes | No | No | No | No | No | b | b | b | 767067 | b | b | Yes | c |
| 1695 | Kandhenbahal | No | Yes | Yes | No | No | Yes | Yes | No | No | No | No | No | a | b | b | 767067 | Yes | | Yes | a |
| 1696 | Pipalmunda | No | Yes | Yes | No | No | Yes | Yes | No | No | No | Yes | No | a | a | b | 767067 | c | c | Yes | a |
| 1697 | Rusuda | Yes | Yes | Yes | No | No | No | Yes | No | No | No | Yes | No | Yes | a | c | 767067 | c | c | Yes | Yes |
| 1698 | Deseimunda | No | Yes | Yes | No | No | Yes | Yes | No | No | No | Yes | No | a | b | c | 767067 | Yes | | Yes | c |
| 1699 | Likhiria | No | Yes | Yes | No | No | Yes | Yes | No | No | No | No | No | a | Yes | a | 767067 | c | c | Yes | a |
| 1700 | Barla | No | Yes | Yes | No | No | No | Yes | No | No | No | No | No | b | b | b | 767067 | Yes | | Yes | b |
| 1701 | Kharda | No | Yes | Yes | No | No | Yes | Yes | No | No | No | No | No | a | a | a | 767030 | c | c | Yes | a |
| 1702 | Nagaon | No | Yes | Yes | No | No | Yes | Yes | No | No | No | No | No | a | a | a | 767030 | Yes | | Yes | a |
| 1703 | Sargada | No | Yes | Yes | No | No | Yes | Yes | No | No | No | No | No | a | b | b | 767030 | Yes | | Yes | b |
| 1704 | Sindrabahali | No | Yes | Yes | No | No | Yes | Yes | No | No | No | No | No | Yes | b | b | 767030 | Yes | | Yes | b |
| 1705 | Tebdamunda | No | Yes | Yes | No | No | Yes | Yes | No | No | No | No | No | a | b | b | 767030 | Yes | | Yes | b |
| 1706 | Narsinghpur | No | Yes | Yes | No | No | No | Yes | No | No | No | No | No | a | b | b | 767030 | a | a | Yes | c |
| 1707 | Badangomunda | No | Yes | Yes | No | No | No | Yes | No | No | No | No | No | Yes | b | b | 767030 | Yes | | Yes | b |
| 1708 | Samara | No | Yes | Yes | No | No | No | Yes | No | No | No | No | No | Yes | b | b | 767030 | Yes | | Yes | b |
| 1709 | Lurki | No | Yes | Yes | No | No | No | Yes | No | No | No | No | No | a | a | a | 767030 | c | c | Yes | a |
| 1710 | Buromal | No | Yes | Yes | No | No | No | Yes | No | No | No | No | No | a | a | c | 767030 | a | a | Yes | a |
| 1711 | Mahipur | No | Yes | Yes | No | No | No | Yes | No | No | No | No | No | a | a | a | 767030 | Yes | Yes | Yes | a |
| 1712 | Chantipadar | No | Yes | Yes | No | No | Yes | Yes | No | No | No | No | No | a | a | a | 767067 | Yes | | Yes | a |
| 1713 | Sasanpali | No | Yes | Yes | No | No | Yes | Yes | No | No | No | Yes | No | a | a | b | 767067 | Yes | | Yes | c |
| 1714 | Lakharpadar | No | Yes | Yes | No | No | Yes | Yes | No | No | No | No | No | b | b | b | 767067 | b | b | Yes | b |
| 1715 | Budhakhaman | No | Yes | Yes | No | No | No | Yes | No | No | No | No | No | b | b | b | 767067 | b | b | Yes | c |
| 1716 | Turla | No | Yes | Yes | No | No | Yes | Yes | No | No | No | No | No | b | b | b | 767067 | b | b | Yes | b |
| 1717 | Demuhan | No | Yes | Yes | No | No | Yes | Yes | No | No | No | No | No | a | Yes | c | 767046 | Yes | | Yes | b |
| 1718 | Sandhisara | No | Yes | Yes | No | No | Yes | Yes | No | No | No | No | No | b | a | c | 767046 | b | b | Yes | b |
| 1719 | Biramunda | No | Yes | Yes | No | No | No | Yes | No | No | No | No | No | a | Yes | c | 767046 | Yes | | Yes | b |
| 1720 | Rahenmal | No | Yes | Yes | No | No | Yes | Yes | No | No | No | No | No | a | c | c | 767046 | b | b | Yes | b |
| 1721 | Tikiripada | No | Yes | Yes | No | No | Yes | Yes | No | No | No | No | No | a | c | c | 767046 | Yes | | Yes | b |
| 1722 | Jamut | No | Yes | Yes | No | No | Yes | Yes | No | No | No | No | No | Yes | c | c | 767046 | Yes | | Yes | b |
| 1723 | Badatarakmunda | No | Yes | Yes | No | No | No | Yes | No | No | No | No | No | a | a | c | 767046 | Yes | | Yes | b |

f amenities available code -Yes is given
e within the village , the distance range code
or 10+ kms of nearest place where facility is

Village connected to highways,village roads, banks & credit societies (If amenities range code viz; a for < 5 Kms, b for 5-10 Kms and c for 10+

| Private courier facility | Bus service (Public & Private) | Railway stations | Auto/Modified Autos | Taxis and Vans | Tractors | Cycle-pulled rickshaws(Manual & Machine driven) | Carts driven by animals | Sea /River ferry service | Connected to national highway(NH) | Connected to state highway(SH) | Connected to major district road (MDR) | Connected to others district road | Pucca roads | Kutchcha roads | Name of Village | Serial Number |
|---|---|---|---|---|---|---|---|---|---|---|---|---|---|---|---|---|
| 59 | 60 | 61 | 62 | 63 | 64 | 65 | 66 | 67 | 68 | 69 | 70 | 71 | 72 | 73 | 2 | 1 |
| b | Yes | b | c | b | c | Yes | Yes | c | | Yes | Yes | Yes | Yes | Yes | Dangapathar | 1691 |
| b | b | b | b | b | b | Yes | Yes | b | b | b | b | a | a | Yes | Madhiapali | 1692 |
| b | b | c | b | b | b | Yes | Yes | b | b | b | b | a | a | Yes | Chandanpali | 1693 |
| c | b | c | b | b | b | Yes | Yes | b | b | b | b | b | b | Yes | Chinched | 1694 |
| a | a | a | c | b | Yes | Yes | Yes | a | a | b | b | c | Yes | Yes | Kandhenbahal | 1695 |
| a | a | c | b | b | c | Yes | Yes | a | a | c | c | a | c | Yes | Pipalmunda | 1696 |
| c | Yes | c | a | a | Yes | Yes | Yes | c | | c | c | c | Yes | Yes | Rusuda | 1697 |
| c | b | c | c | b | c | Yes | Yes | a | a | c | c | Yes | Yes | Yes | Deseimunda | 1698 |
| a | a | b | b | a | c | Yes | Yes | a | a | b | b | c | Yes | Yes | Likhiria | 1699 |
| b | b | c | c | b | Yes | Yes | Yes | b | b | b | Yes | Yes | Yes | Yes | Barla | 1700 |
| a | Yes | c | c | a | Yes | Yes | Yes | Yes | a | c | Yes | c | Yes | Yes | Kharda | 1701 |
| a | Yes | c | c | a | Yes | Yes | Yes | a | a | c | Yes | Yes | c | Yes | Nagaon | 1702 |
| b | Yes | b | Yes | b | Yes | Yes | Yes | Yes | a | b | b | b | c | Yes | Sargada | 1703 |
| b | Yes | Yes | Yes | Yes | Yes | Yes | Yes | Yes | | Yes | Yes | Yes | c | Yes | Sindrabahali | 1704 |
| b | Yes | b | Yes | b | Yes | Yes | Yes | Yes | Yes | Yes | Yes | Yes | c | Yes | Tebdamunda | 1705 |
| c | Yes | b | b | Yes | b | Yes | Yes | a | a | b | b | a | c | Yes | Narsinghpur | 1706 |
| b | Yes | b | Yes | b | Yes | Yes | Yes | c | | b | Yes | c | Yes | Yes | Badangomunda | 1707 |
| Yes | Yes | b | Yes | b | Yes | Yes | Yes | c | | Yes | Yes | c | Yes | Yes | Samara | 1708 |
| a | a | b | Yes | a | a | Yes | Yes | a | a | Yes | c | Yes | a | Yes | Lurki | 1709 |
| a | Yes | c | c | a | a | Yes | Yes | a | a | Yes | c | Yes | a | Yes | Buromal | 1710 |
| a | Yes | c | a | a | a | Yes | Yes | a | a | a | Yes | Yes | Yes | Yes | Mahipur | 1711 |
| a | Yes | c | a | a | Yes | Yes | Yes | Yes | a | a | a | c | c | Yes | Chantipadar | 1712 |
| c | a | c | a | a | c | Yes | Yes | Yes | Yes | c | c | a | c | Yes | Sasanpali | 1713 |
| b | b | b | b | b | b | Yes | Yes | b | b | b | b | b | b | Yes | Lakharpadar | 1714 |
| c | b | c | c | b | c | Yes | Yes | b | b | b | b | b | b | Yes | Budhakhaman | 1715 |
| b | b | c | c | b | b | Yes | Yes | Yes | b | c | c | c | c | Yes | Turla | 1716 |
| b | c | c | c | a | a | Yes | Yes | Yes | a | a | a | Yes | Yes | Yes | Demuhan | 1717 |
| b | c | c | c | b | a | Yes | Yes | Yes | b | b | b | Yes | Yes | Yes | Sandhisara | 1718 |
| b | c | c | c | b | a | Yes | Yes | a | a | c | c | Yes | Yes | Yes | Biramunda | 1719 |
| b | c | c | c | a | Yes | Yes | Yes | Yes | a | a | a | Yes | Yes | Yes | Rahenmal | 1720 |
| b | c | c | c | a | c | Yes | c | Yes | a | a | a | Yes | Yes | Yes | Tikiripada | 1721 |
| b | c | c | c | c | Yes | Yes | Yes | Yes | | c | c | Yes | Yes | Yes | Jamut | 1722 |
| b | c | c | c | b | c | Yes | Yes | a | a | c | c | Yes | Yes | Yes | Badatarakmunda | 1723 |

available code -Yes is given, If not available within the village , the distance kms of nearest place where facility is available is given).

Availability of miscellaneous facilities (If amenities available code -Yes is gi available within the village , the distance range code viz; a for < 5 Kms, b fo c for 10+ kms of nearest place where facility is available is given).

| Serial Number | Name of Village | Water bounded macadam(WBM) roads | Navigable waterway (river/canal)(NW) | Footpaths (FP) | Commercial & Co-operative Banks | ATM | Agricultural Credit Societies | Self-Help Group (SHG) | Public distribution system (PDS) shop | Mandis / Regular market | Weekly Haat | Agricultural marketing society | Integrated Child Development Scheme (Nutritional Centres) | Anganwadi Centre (Nutritional Centres) | Others (Nutritional Centres) | ASHA (Accredited Social Health Activist) | Community centre with/without TV | Sports Field, | Sports Club / Recreation Centre | Cinema / Video Hall | Public Library | Public Reading Room |
|---|---|---|---|---|---|---|---|---|---|---|---|---|---|---|---|---|---|---|---|---|---|---|
| 1 | 2 | 74 | 75 | 76 | 77 | 78 | 79 | 80 | 81 | 82 | 83 | 84 | 85 | 86 | 87 | 88 | 89 | 90 | 91 | 92 | 93 | 94 |
| 1691 | Dangapathar | Yes | Yes | Yes | b | b | b | Yes | Yes | Yes | a | a | a | Yes | a | Yes | a | a | b | a | c | c |
| 1692 | Madhiapali | c | b | Yes | b | b | b | Yes | Yes | c | a | b | c | Yes | b | Yes | b | b | b | c | c | c |
| 1693 | Chandanpali | c | b | Yes | b | b | b | Yes | Yes | c | a | a | a | Yes | a | Yes | a | a | a | a | c | c |
| 1694 | Chinched | c | b | Yes | b | b | b | Yes | Yes | c | a | b | c | Yes | a | Yes | b | Yes | Yes | a | c | c |
| 1695 | Kandhenbahal | c | a | Yes | b | b | b | Yes | Yes | b | b | a | a | Yes | a | Yes | a | a | b | a | c | c |
| 1696 | Pipalmunda | c | a | Yes | a | a | a | Yes | Yes | b | b | a | a | Yes | a | Yes | a | a | b | a | b | b |
| 1697 | Rusuda | b | c | Yes | a | a | Yes | Yes | a | b | b | a | a | Yes | a | Yes | a | Yes | Yes | a | b | b |
| 1698 | Deseimunda | b | a | Yes | b | b | b | Yes | Yes | a | b | a | a | Yes | a | Yes | a | a | b | a | b | b |
| 1699 | Likhiria | c | a | Yes | a | a | a | Yes | a | b | b | a | a | Yes | a | Yes | a | Yes | Yes | a | a | a |
| 1700 | Barla | c | b | Yes | b | b | b | Yes | Yes | Yes | b | a | a | Yes | a | Yes | a | a | a | a | b | b |
| 1701 | Kharda | b | c | Yes | a | a | a | Yes | a | Yes | a | a | a | Yes | a | Yes | a | a | a | a | a | a |
| 1702 | Nagaon | b | a | Yes | a | a | a | Yes | b | a | a | b | b | Yes | b | Yes | b | b | a | b | b | b |
| 1703 | Sargada | b | c | Yes | b | b | b | Yes | a | b | a | a | a | Yes | a | Yes | a | a | b | a | a | a |
| 1704 | Sindrabahali | b | Yes | Yes | b | b | b | Yes | a | a | a | a | a | Yes | a | Yes | a | a | b | a | b | b |
| 1705 | Tebdamunda | c | c | Yes | b | b | b | Yes | Yes | b | a | b | b | Yes | b | Yes | b | b | a | b | a | a |
| 1706 | Narsinghpur | c | a | Yes | b | b | b | Yes | b | a | a | b | b | Yes | b | Yes | b | b | a | b | b | b |
| 1707 | Badangomunda | c | c | Yes | b | b | b | Yes | Yes | a | a | c | c | Yes | c | Yes | c | Yes | a | c | a | a |
| 1708 | Samara | c | c | Yes | b | b | b | Yes | Yes | b | a | b | Yes | Yes | a | Yes | Yes | Yes | Yes | c | a | a |
| 1709 | Lurki | Yes | Yes | Yes | a | a | a | Yes | a | Yes | a | a | a | Yes | a | Yes | a | a | b | a | c | b |
| 1710 | Buromal | c | a | Yes | a | a | a | Yes | a | c | a | a | a | Yes | a | Yes | a | a | b | a | c | c |
| 1711 | Mahipur | c | a | Yes | a | a | a | Yes | Yes | c | a | b | c | Yes | b | Yes | a | Yes | Yes | b | c | c |
| 1712 | Chantipadar | b | Yes | Yes | a | a | a | Yes | Yes | b | a | a | a | Yes | a | Yes | a | Yes | Yes | a | b | c |
| 1713 | Sasanpali | c | c | Yes | a | a | a | Yes | Yes | b | a | Yes | c | Yes | a | Yes | a | b | b | a | c | b |
| 1714 | Lakharpadar | c | b | Yes | b | b | b | Yes | Yes | a | b | b | c | Yes | b | Yes | a | b | a | c | b | b |
| 1715 | Budhakhaman | c | b | Yes | b | b | b | a | a | b | a | a | a | Yes | a | Yes | a | a | b | a | a | a |
| 1716 | Turla | b | c | Yes | b | b | b | Yes | Yes | Yes | a | a | a | Yes | a | Yes | a | a | b | a | b | b |
| 1717 | Demuhan | b | c | Yes | c | c | c | Yes | a | Yes | a | a | a | Yes | a | Yes | a | a | b | a | a | a |
| 1718 | Sandhisara | a | Yes | Yes | c | c | c | Yes | a | c | a | a | a | Yes | a | Yes | a | a | b | a | a | a |
| 1719 | Biramunda | c | a | Yes | c | c | c | Yes | Yes | c | a | c | c | Yes | c | Yes | c | b | b | c | b | c |
| 1720 | Rahenmal | c | c | Yes | c | c | c | Yes | b | c | a | b | b | Yes | b | Yes | b | b | b | b | a | c |
| 1721 | Tikiripada | b | c | Yes | c | c | c | Yes | a | c | b | a | a | Yes | a | Yes | a | a | a | a | b | c |
| 1722 | Jamut | b | c | Yes | c | c | c | Yes | Yes | c | Yes | b | b | Yes | b | Yes | b | Yes | Yes | b | a | c |
| 1723 | Badatarakmunda | b | a | Yes | c | c | c | Yes | b | c | a | b | b | Yes | b | Yes | b | b | b | b | b | c |

| ven, If not or 5-10 Kms and | | | Availability of electricity (Yes/No) | | | | Nearest Town | | | |
|---|---|---|---|---|---|---|---|---|---|---|
| Newspaper Supply | Assembly Polling station | Birth & Death Registration Office | Power Supply for Domestic Use (ED) | Power Supply for Agricultural Use (EAG) | Power Supply for Commercial Use (EC) | Power Supply for All Uses (EA) | Name | Distance range code i.e. a for < 5 Kms, b for 5-10 Kms and c for 10+ kms . | Name of Village | Serial Number |
| 95 | 96 | 97 | 98 | 99 | 100 | 101 | 102 | 103 | 2 | 1 |
| Yes | a | a | Yes | Yes | Yes | No | BALANGIR | c | Dangapathar | 1691 |
| Yes | b | c | Yes | No | No | No | BALANGIR | c | Madhiapali | 1692 |
| Yes | a | c | Yes | No | No | No | BALANGIR | c | Chandanpali | 1693 |
| Yes | Yes | c | Yes | No | No | No | BALANGIR | c | Chinched | 1694 |
| Yes | Yes | c | Yes | No | Yes | No | BALANGIR | c | Kandhenbahal | 1695 |
| Yes | a | c | Yes | No | No | No | BALANGIR | c | Pipalmunda | 1696 |
| Yes | Yes | c | Yes | No | No | No | BALANGIR | c | Rusuda | 1697 |
| Yes | a | c | Yes | No | No | No | BALANGIR | c | Deseimunda | 1698 |
| Yes | Yes | c | Yes | No | No | No | BALANGIR | c | Likhiria | 1699 |
| Yes | Yes | c | Yes | No | No | No | BALANGIR | c | Barla | 1700 |
| Yes | Yes | c | Yes | Yes | Yes | Yes | BALANGIR | c | Kharda | 1701 |
| Yes | Yes | c | Yes | Yes | Yes | Yes | BALANGIR | c | Nagaon | 1702 |
| Yes | Yes | c | Yes | Yes | Yes | No | BALANGIR | c | Sargada | 1703 |
| Yes | Yes | a | Yes | Yes | Yes | No | BALANGIR | c | Sindrabahali | 1704 |
| Yes | Yes | c | Yes | Yes | Yes | No | BALANGIR | c | Tebdamunda | 1705 |
| Yes | b | c | Yes | Yes | No | No | BALANGIR | c | Narsinghpur | 1706 |
| Yes | Yes | b | Yes | Yes | Yes | No | BALANGIR | c | Badangomunda | 1707 |
| Yes | Yes | b | Yes | Yes | Yes | No | BALANGIR | c | Samara | 1708 |
| Yes | Yes | c | Yes | Yes | No | No | BALANGIR | c | Lurki | 1709 |
| Yes | a | b | Yes | Yes | No | No | BALANGIR | c | Buromal | 1710 |
| Yes | Yes | c | Yes | Yes | Yes | Yes | BALANGIR | c | Mahipur | 1711 |
| Yes | Yes | b | Yes | No | No | No | BALANGIR | c | Chantipadar | 1712 |
| Yes | Yes | c | Yes | No | No | No | BALANGIR | c | Sasanpali | 1713 |
| Yes | b | b | Yes | No | No | No | BALANGIR | c | Lakharpadar | 1714 |
| Yes | a | b | Yes | No | No | No | BALANGIR | c | Budhakhaman | 1715 |
| Yes | a | b | Yes | No | No | No | BALANGIR | c | Turla | 1716 |
| Yes | Yes | b | Yes | Yes | No | No | BALANGIR | c | Demuhan | 1717 |
| Yes | a | b | No | Yes | No | No | BALANGIR | c | Sandhisara | 1718 |
| Yes | Yes | b | Yes | No | No | No | BALANGIR | c | Biramunda | 1719 |
| Yes | Yes | c | Yes | Yes | No | No | BALANGIR | c | Rahenmal | 1720 |
| Yes | a | c | No | No | No | No | BALANGIR | c | Tikiripada | 1721 |
| Yes | Yes | b | Yes | Yes | Yes | No | BALANGIR | c | Jamut | 1722 |
| Yes | b | b | Yes | No | Yes | No | BALANGIR | c | Badatarakmunda | 1723 |

Land Use

| Serial Number | Name of Village | Area under different types of land use ( in hectares rounded up to one decimal place) | | | | | | | | | | |
|---|---|---|---|---|---|---|---|---|---|---|---|---|
| | | Forests | Area under Non-agricultural Uses | Barren and Un-cultivable land | Permanent Pastures and Other Grazing Lands | Land Under Miscellaneous Tree Crops etc. | Culturable Waste Land | Fallow lands other than current fallows | Current Fallows | Net Area Sown | Total Irrigated Land Area | Total Un-irrigated Land Area |
| 1 | 2 | 104 | 105 | 106 | 107 | 108 | 109 | 110 | 111 | 112 | 113 | 114 |
| 1691 | Dangapathar | 2.6 | 5.2 | 3.8 | 18.4 | 0.2 | 0 | 0 | 8.7 | 146.1 | 0 | 146.1 |
| 1692 | Madhiapali | 10.6 | 16 | 1.2 | 10.4 | 0 | 0.1 | 0.1 | 16.7 | 195.8 | 0 | 195.8 |
| 1693 | Chandanpali | 0.6 | 2.6 | 0 | 2.6 | 0 | 0 | 0 | 3.4 | 42.8 | 0 | 42.8 |
| 1694 | Chinched | 13.8 | 12.1 | 5.4 | 18.6 | 0.4 | 0 | 0 | 12.6 | 201.1 | 0 | 201.1 |
| 1695 | Kandhenbahal | 3.2 | 15 | 2.9 | 8.1 | 0.1 | 2.9 | 0 | 8.9 | 163.9 | 0 | 163.9 |
| 1696 | Pipalmunda | 6.4 | 3.9 | 5.7 | 2.9 | 0 | 5.5 | 4.3 | 8.5 | 41.7 | 0 | 41.7 |
| 1697 | Rusuda | 4.5 | 21.2 | 0 | 13.9 | 0 | 0.1 | 0.1 | 18.3 | 286 | 0 | 286 |
| 1698 | Deseimunda | 5.3 | 7.5 | 4.8 | 3.2 | 0 | 0 | 0 | 1.5 | 67.6 | 0 | 67.6 |
| 1699 | Likhiria | 11.8 | 14.4 | 21.6 | 10 | 3.9 | 0.1 | 0.1 | 9.6 | 197.5 | 0 | 197.5 |
| 1700 | Barla | 17.9 | 11.5 | 8.9 | 11 | 0.3 | 3.8 | 6.1 | 13.5 | 183.1 | 0 | 183.1 |
| 1701 | Kharda | 9.6 | 4.3 | 24.6 | 10.3 | 4 | 0.7 | 0.9 | 14.1 | 111.4 | 0 | 111.4 |
| 1702 | Nagaon | 0.2 | 11.5 | 14.1 | 44.6 | 0.1 | 47.7 | 1 | 14.1 | 92.8 | 0 | 92.8 |
| 1703 | Sargada | 37.6 | 10.5 | 13.2 | 2.8 | 0.1 | 19.5 | 1.6 | 29.8 | 117.8 | 0 | 117.8 |
| 1704 | Sindrabahali | 0.7 | 8.2 | 10.3 | 5.6 | 0.1 | 0.5 | 0.1 | 5 | 106.5 | 0 | 106.5 |
| 1705 | Tebdamunda | 18.6 | 9.4 | 8.5 | 12.6 | 0 | 3.2 | 1 | 10.1 | 108.6 | 0 | 108.6 |
| 1706 | Narsinghpur | 77.7 | 2.2 | 1.3 | 16.2 | 0.1 | 1.4 | 0 | 7.4 | 52.8 | 0 | 52.8 |
| 1707 | Badangomunda | 56.9 | 7.4 | 0.5 | 36 | 0.9 | 4.3 | 0 | 19.6 | 119.4 | 0 | 119.4 |
| 1708 | Samara | 9 | 79.5 | 4.5 | 34.8 | 0.8 | 1.9 | 1 | 17.2 | 684.2 | 34 | 650.2 |
| 1709 | Lurki | 5.5 | 9 | 0.1 | 20.6 | 0.1 | 3.4 | 0 | 8.5 | 185.9 | 0 | 185.9 |
| 1710 | Buromal | 0 | 4.8 | 0 | 0 | 0.1 | 0 | 0 | 2.4 | 41.8 | 0 | 41.8 |
| 1711 | Mahipur | 14.5 | 16.4 | 0.2 | 17.1 | 0 | 0.2 | 0.9 | 16.1 | 248.6 | 0 | 248.6 |
| 1712 | Chantipadar | 20 | 36.4 | 50.6 | 13.9 | 0.3 | 5.4 | 1 | 9.7 | 242.6 | 27.8 | 214.8 |
| 1713 | Sasanpali | 5.4 | 11.2 | 69.6 | 6.1 | 0.1 | 0 | 0 | 13.9 | 117.6 | 0 | 117.6 |
| 1714 | Lakharpadar | 22 | 4.8 | 11 | 3.2 | 0.1 | 0.8 | 1.9 | 4.2 | 58.1 | 0 | 58.1 |
| 1715 | Budhakhaman | 14.1 | 3.5 | 1.6 | 12.8 | 0.1 | 6 | 0 | 0.5 | 43.4 | 0 | 43.4 |
| 1716 | Turla | 38.3 | 7 | 50.5 | 23 | 0.6 | 7.3 | 10.5 | 0 | 130.8 | 130.8 | 0 |
| 1717 | Demuhan | 26.8 | 8.1 | 46.9 | 17.5 | 0 | 11.1 | 0 | 14.1 | 234.6 | 0 | 234.6 |
| 1718 | Sandhisara | 19 | 2.5 | 47.3 | 12.5 | 0 | 0.2 | 0 | 2.6 | 123.9 | 0 | 123.9 |
| 1719 | Biramunda | 182.2 | 6.3 | 4.2 | 43.7 | 0 | 21.1 | 1.3 | 1.7 | 157.4 | 0 | 157.4 |
| 1720 | Rahenmal | 101.8 | 4.6 | 10.3 | 23.7 | 0 | 4.8 | 0 | 0 | 64.8 | 0 | 64.8 |
| 1721 | Tikiripada | 19.1 | 2.1 | 13.1 | 16.2 | 0 | 0.1 | 0.2 | 0 | 86.2 | 0 | 86.2 |
| 1722 | Jamut | 33.6 | 45.7 | 24.1 | 30.8 | 0 | 10 | 0.2 | 0.4 | 161.1 | 0 | 161.1 |
| 1723 | Badatarakmunda | 24.4 | 1.6 | 4.9 | 21.5 | 0 | 5 | 0.8 | 0.8 | 60 | 0 | 60 |

| Area irrigated by source (in hectare). | | | | | Name of three most important commodities manufactured | | | Name of Village | Serial Number |
|---|---|---|---|---|---|---|---|---|---|
| Canals ( C ) | Wells/Tube-wells(W/TW) | Tanks/Lakes(T/L) | Water Falls(WF) | Others(O) | First | Second | Third | | |
| 115 | 116 | 117 | 118 | 119 | 120 | 121 | 122 | 2 | 1 |
| 0 | 0 | 0 | 0 | 0 | | | | Dangapathar | 1691 |
| 0 | 0 | 0 | 0 | 0 | | | | Madhiapali | 1692 |
| 0 | 0 | 0 | 0 | 0 | | | | Chandanpali | 1693 |
| 0 | 0 | 0 | 0 | 0 | | | | Chinched | 1694 |
| 0 | 0 | 0 | 0 | 0 | | | | Kandhenbahal | 1695 |
| 0 | 0 | 0 | 0 | 0 | | | | Pipalmunda | 1696 |
| 0 | 0 | 0 | 0 | 0 | | | | Rusuda | 1697 |
| 0 | 0 | 0 | 0 | 0 | | | | Deseimunda | 1698 |
| 0 | 0 | 0 | 0 | 0 | | | | Likhiria | 1699 |
| 0 | 0 | 0 | 0 | 0 | | | | Barla | 1700 |
| 0 | 0 | 0 | 0 | 0 | | | | Kharda | 1701 |
| 0 | 0 | 0 | 0 | 0 | | | | Nagaon | 1702 |
| 0 | 0 | 0 | 0 | 0 | | | | Sargada | 1703 |
| 0 | 0 | 0 | 0 | 0 | | | | Sindrabahali | 1704 |
| 0 | 0 | 0 | 0 | 0 | | | | Tebdamunda | 1705 |
| 0 | 0 | 0 | 0 | 0 | | | | Narsinghpur | 1706 |
| 0 | 0 | 0 | 0 | 0 | | | | Badangomunda | 1707 |
| 34 | 0 | 0 | 0 | 0 | | | | Samara | 1708 |
| 0 | 0 | 0 | 0 | 0 | | | | Lurki | 1709 |
| 0 | 0 | 0 | 0 | 0 | | | | Buromal | 1710 |
| 0 | 0 | 0 | 0 | 0 | | | | Mahipur | 1711 |
| 0 | 0 | 27.8 | 0 | 0 | | | | Chantipadar | 1712 |
| 0 | 0 | 0 | 0 | 0 | | | | Sasanpali | 1713 |
| 0 | 0 | 0 | 0 | 0 | | | | Lakharpadar | 1714 |
| 0 | 0 | 0 | 0 | 0 | | | | Budhakhaman | 1715 |
| 130.8 | 0 | 0 | 0 | 0 | | | | Turla | 1716 |
| 0 | 0 | 0 | 0 | 0 | | | | Demuhan | 1717 |
| 0 | 0 | 0 | 0 | 0 | | | | Sandhisara | 1718 |
| 0 | 0 | 0 | 0 | 0 | | | | Biramunda | 1719 |
| 0 | 0 | 0 | 0 | 0 | | | | Rahenmal | 1720 |
| 0 | 0 | 0 | 0 | 0 | | | | Tikiripada | 1721 |
| 0 | 0 | 0 | 0 | 0 | | | | Jamut | 1722 |
| 0 | 0 | 0 | 0 | 0 | | | | Badatarakmunda | 1723 |

| Sr.No. | Name village | Location code no. | Total area of the village ( in hectares rounded up to one decimal place) | Total population ( 2011 census ) | Number of households (2011 census) | Number of educational amenities available. (I the village , the distance range code viz; a fc Kms and c for 10+ kms of nearest place where is given). | | | | | | | | |
|---|---|---|---|---|---|---|---|---|---|---|---|---|---|---|
| | | | | | | Pre-Primary school (PP) | Primary school (P) | Middle school (M) | Secondary School (S) | Senior Secondary school (SS) | Degree college of arts science & commerce (ASC) | Engineering college(EC) | Medical college (MC) | Management institute (MI) |
| 1 | 2 | 3 | 4 | 5 | 6 | 7 | 8 | 9 | 10 | 11 | 12 | 13 | 14 | 15 |
| 1724 | Jugimara | 420453 | 107 | 378 | 108 | c | 1 | 1 b | b | c | c | c | c | |
| 1725 | Kumbharpadar | 420454 | 168 | 372 | 99 | c | 1 a | b | c | c | c | c | c | |
| 1726 | Karlakhaman | 420455 | 268 | 319 | 86 | c | 1 a | a | c | c | c | c | c | |
| 1727 | Rajkel | 420456 | 410 | 1062 | 260 | c | 1 | 1 a | b | c | c | c | c | |
| 1728 | Lukapara | 420457 | 221 | 563 | 146 | c | 1 b | a | a | c | c | c | c | |
| 1729 | Madhekela | 420458 | 121 | 733 | 208 | b | 1 b | a | a | b | c | c | c | |
| 1730 | Bhuanpada | 420459 | 444 | 977 | 266 | c | 2 | 2 | 2 b | c | c | c | c | |
| 1731 | Atgaon | 420460 | 192 | 718 | 208 | b | 1 b | a | a | b | c | c | c | |
| 1732 | Kendupadar | 420461 | 257 | 574 | 149 | a | 1 | 1 a | a | b | c | | c | |
| 1733 | Pendimunda | 420462 | 330 | 957 | 237 | a | 1 a | a | a | b | c | c | c | |
| 1734 | Bhoigura | 420463 | 157 | 472 | 115 | a | 1 a | a | a | b | c | c | b | |
| 1735 | Dhanghara | 420464 | 213 | 1011 | 265 | | 1 b | a | a | c | c | c | c | |
| 1736 | Nuapara | 420465 | 591 | 2604 | 669 | c | 3 | 1 | 1 | 1 c | c | c | c | |
| 1737 | Kukedmal | 420466 | 242 | 737 | 200 | | 1 b | a | c | c | c | c | c | |
| 1738 | Tandigaon | 420467 | 630 | 1518 | 408 | c | 2 | 1 a | a | c | c | c | c | |
| 1739 | Kapsila | 420468 | 500 | 2051 | 531 | c | 2 | 1 | 1 c | c | c | c | c | |
| 1740 | Dungripali | 420469 | 160 | 277 | 65 | a | 1 b | a | a | a | c | | c | |
| 1741 | Tentulkhunti | 420470 | 421 | 1192 | 291 | c | 1 | 1 a | a | b | c | | c | |
| 1742 | Dahimal | 420471 | 223 | 685 | 162 | 1 | 1 | 1 | 1 | 1 | 1 c | c | c | |
| 1743 | Sirabahal | 420472 | 127 | 571 | 145 | b | 1 b | a | a | b | c | c | c | |
| 1744 | Rugudipali | 420473 | 100 | 268 | 75 | c | 1 b | a | a | c | c | c | c | |
| 1745 | Jambhel | 420474 | 294 | 739 | 189 | a | 1 | 1 a | c | b | c | c | c | |
| 1746 | Sirjapali | 420475 | 134 | 489 | 138 | c | 1 b | a | a | c | c | c | c | |
| 1747 | Kurebhana | 420476 | 198 | 678 | 176 | b | 1 | 1 b | b | b | c | c | c | |
| 1748 | Jammunda | 420477 | 138 | 459 | 124 | c | 1 | 1 b | b | c | c | c | c | |
| 1749 | Madhupur | 420478 | 42 | 144 | 43 | | 1 | 1 b | b | c | c | | c | |
| 1750 | Bhatrapali | 420479 | 99 | 122 | 36 | c | 1 b | b | b | c | c | c | c | |
| 1751 | Deulgudi | 420480 | 91 | 1098 | 283 | c | 1 | 1 b | b | c | c | c | c | |
| 1752 | Dungibahal | 420481 | 272 | 1406 | 396 | c | 2 | 1 a | a | c | c | c | c | |
| 1753 | Bagbahali | 420482 | 211 | 658 | 179 | c | 1 b | b | a | c | c | c | b | |
| 1754 | Kotgaon | 420483 | 357 | 548 | 150 | b | 2 | 1 | 1 a | | 1 | 1 | | 1 |
| 1755 | Ganjiagava | 420484 | 69 | 0 | 0 | | | | | | | | | |
| 1756 | Sindurmunda | 420485 | 80 | 268 | 75 | c | 1 a | a | b | c | c | c | c | |
| 1757 | Gudbhela | 420486 | 442 | 1974 | 482 | 1 | 2 | 1 | 1 c | c | c | c | c | |
| 1758 | Mundapala | 420487 | 239 | 535 | 142 | c | 1 a | b | b | c | c | c | c | |
| 1759 | Gunimunda | 420488 | 215 | 712 | 193 | c | 1 b | b | b | c | c | c | c | |

f not available within
ɔr < 5 Kms, b for 5-10
e facility is available

Number of Medical Amenities available. (If not available within the village , the distance range code viz; a for < 5 Kms, b for 5-10 Kms and c for 10+ kms of nearest place where facility is available is given).

Number of Non-Government Medical Amenities available.

| Polytechnic (Pt) | Vocational training school /ITI | Non-formal training centre (NFTC) | Special school for disabled (SSD) | Others (specify) | Community health centre (CHC) | Primary health centre (PHC) | Primary health sub centre (PHS) | Maternity and child welfare centre (MCW) | T.B. clinic (TBC) | Hospital-allopathic (HA) | Hospital-alternative medicine (HO) | Dispensary (D) | Veterinary hospital (VH) | Mobile health clinic (MHC) | Family welfare centre (FWC) | Charitable non Govt. hospital/Nursing home. | Medical practitioner with MBBS Degree | Medical practitioner with other degree | Medical practitioner with no degree | Traditional practitioner and faith healer . | Medicine Shop | Others | Name of Village | Serial Number |
|---|---|---|---|---|---|---|---|---|---|---|---|---|---|---|---|---|---|---|---|---|---|---|---|---|
| 16 | 17 | 18 | 19 | 20 | 21 | 22 | 23 | 24 | 25 | 26 | 27 | 28 | 29 | 30 | 31 | 32 | 33 | 34 | 35 | 36 | 37 | 38 | 2 | 1 |
| | c | | c | | c | b | c | c | b | a | b | a | a | c | c | 0 | 0 | 0 | 0 | 0 | 0 | 0 | Jugimara | 1724 |
| c | c | | c | | c | a | c | c | b | a | c | b | a | c | c | 0 | 0 | 0 | 0 | 0 | 0 | 0 | Kumbharpadar | 1725 |
| | c | | c | | c | b | c | c | b | b | c | a | b | c | c | 0 | 0 | 0 | 0 | 0 | 0 | 0 | Karlakhaman | 1726 |
| | c | | c | | c | b | c | c | b | a | c | c | a | c | b | 0 | 0 | 0 | 1 | 0 | 0 | 0 | Rajkel | 1727 |
| | c | c | | | c | a | c | c | b | c | c | b | c | c | c | 0 | 0 | 0 | 2 | 2 | 0 | 0 | Lukapara | 1728 |
| | b | c | c | | c | a | c | c | b | c | c | c | b | c | c | 0 | 0 | 0 | 2 | 0 | 0 | 0 | Madhekela | 1729 |
| | | 2 c | c | | c | b | | 1 c | b | c | c | c | c | c | c | 0 | 0 | 0 | 0 | 0 | 3 | 0 | Bhuanpada | 1730 |
| | b | c | c | | c | a | c | c | b | c | b | b | c | c | c | 0 | 0 | 0 | 2 | 2 | 0 | 0 | Atgaon | 1731 |
| b | | | | | c | b | b | c | b | b | b | b | b | c | c | 0 | 0 | 0 | 0 | 0 | 0 | 0 | Kendupadar | 1732 |
| | b | | | | c | c | c | c | b | b | c | b | b | c | c | 0 | 0 | 0 | 0 | 0 | 0 | 0 | Pendimunda | 1733 |
| | c | | | | c | b | b | b | a | b | b | b | b | c | c | 0 | 0 | 0 | 0 | 0 | 0 | 0 | Bhoigura | 1734 |
| | | | | | c | b | b | c | a | a | c | a | b | c | c | 0 | 0 | 0 | 0 | 1 | 0 | 0 | Dhanghara | 1735 |
| | | | | | c | c | | 1 | 1 b | a | b | b | a | c | c | 2 | 0 | 0 | 2 | 0 | 1 | 0 | Nuapara | 1736 |
| | | | | | c | b | b | | 1 a | b | c | b | b | c | c | 0 | 0 | 0 | 0 | 0 | 0 | 2 | Kukedmal | 1737 |
| | | a | | | c | b | b | | 1 a | b | c | a | b | c | c | 0 | 0 | 0 | 0 | 0 | 0 | 0 | Tandigaon | 1738 |
| | | | | | c | b | b | c | a | a | c | a | a | c | c | 0 | 0 | 0 | 2 | 0 | 0 | 0 | Kapsila | 1739 |
| | a | | | | c | b | b | c | a | c | c | b | a | c | c | 0 | 0 | 0 | 0 | 0 | 0 | 0 | Dungripali | 1740 |
| | b | | | | c | b | b | c | b | b | c | a | b | c | c | 0 | 0 | 0 | 0 | 0 | 0 | 0 | Tentulkhunti | 1741 |
| | a | | | | c | b | | 1 b | b | a | c | c | a | c | c | 0 | 0 | 0 | 0 | 0 | 3 | 0 | Dahimal | 1742 |
| | b | b | b | | c | b | b | c | a | c | c | b | c | c | c | 0 | 0 | 0 | 0 | 0 | 0 | 0 | Sirabahal | 1743 |
| | c | c | c | | c | c | b | c | b | b | c | b | b | c | b | 0 | 0 | 0 | 0 | 0 | 0 | 0 | Rugudipali | 1744 |
| | b | | | | c | b | b | c | b | b | c | b | b | c | c | 0 | 0 | 0 | 0 | 0 | 0 | 0 | Jambhel | 1745 |
| | b | | | | c | a | c | c | a | b | b | b | b | c | c | 0 | 0 | 0 | 0 | 0 | 0 | 0 | Sirjapali | 1746 |
| | c | c | c | | c | c | c | c | a | b | c | c | b | c | c | 0 | 0 | 0 | 0 | 0 | 0 | 0 | Kurebhana | 1747 |
| | c | c | | | c | a | c | c | b | b | c | c | c | c | c | 0 | 0 | 0 | 0 | 0 | 0 | 0 | Jammunda | 1748 |
| | c | a | c | | c | c | a | c | b | b | c | b | c | c | c | 0 | 0 | 0 | 0 | 0 | 0 | 0 | Madhupur | 1749 |
| | | | | | c | c | c | c | a | b | c | b | b | c | c | 0 | 0 | 0 | 0 | 0 | 0 | 0 | Bhatrapali | 1750 |
| | | | | | c | b | c | c | a | b | c | b | b | c | c | 0 | 0 | 0 | 0 | 0 | 2 | 0 | Deulgudi | 1751 |
| | c | | c | | c | b | c | c | b | a | b | c | b | c | c | 0 | 0 | 0 | 1 | 0 | 0 | 0 | Dungibahal | 1752 |
| | | | | | c | a | c | c | c | c | c | c | c | c | c | 0 | 0 | 0 | 2 | 0 | 0 | 0 | Bagbahali | 1753 |
| | | | | | c | c | a | c | a | c | c | c | c | c | c | 0 | 0 | 0 | 1 | 0 | 0 | 0 | Kotgaon | 1754 |
| | | | | | | | | | | | | | | | | | | | | | | | Ganjiagava | 1755 |
| | c | | c | | c | b | c | c | b | a | c | b | a | c | c | 0 | 0 | 0 | 1 | 0 | 0 | 0 | Sindurmunda | 1756 |
| | | | | | c | | 1 | 1 c | a | b | c | c | b | c | c | 0 | 0 | 0 | 0 | 0 | 2 | 0 | Gudbhela | 1757 |
| | c | c | c | | c | a | c | c | b | b | c | c | c | c | c | 0 | 0 | 0 | 0 | 0 | 0 | 0 | Mundapala | 1758 |
| | | | | | c | b | c | c | b | a | c | a | c | c | b | 0 | 0 | 0 | 0 | 0 | 0 | 0 | Gunimunda | 1759 |

| Serial Number | Name of Village | Availability of drinking water - Yes / No | | | | | | | | Availability of toilet & others Yes / No | | | | Communication and transport facilities (I except for Village Pin Code ,If not available viz; a for < 5 Kms, b for 5-10 Kms and c f available is given). | | | | | | | |
|---|---|---|---|---|---|---|---|---|---|---|---|---|---|---|---|---|---|---|---|---|---|
| | | Tap water (Treated/Untreated) | Well water (Covered / Uncovered well) | Hand Pump | Tube wells / Bore well | Spring | River / Canal | Tank / Pond / Lake | Others | Community toilet including bath. | Community toilet excluding bath. | Rural sanitary mart or sanitary hardware outlet available near the village. | Community bio- gas or recycle of waste for productive use. | Post office(PO) | Sub post office (SPO) | Post & Telegraph office (P&TO) | Village Pin Code | Telephones (Land lines) | Public call office (PCO) | Mobile phone coverage | Internet cafes/ Common service centre (CSC) |
| 1 | 2 | 39 | 40 | 41 | 42 | 43 | 44 | 45 | 46 | 47 | 48 | 49 | 50 | 51 | 52 | 53 | 54 | 55 | 56 | 57 | 58 |
| 1724 | Jugimara | No | Yes | Yes | No | No | No | Yes | No | No | No | No | No | a | a | c | 767046 | a | a | Yes | a |
| 1725 | Kumbharpadar | No | Yes | Yes | No | No | No | Yes | No | No | No | No | No | a | a | a | 767046 | a | a | Yes | a |
| 1726 | Karlakhaman | No | Yes | Yes | No | No | Yes | Yes | No | No | No | No | No | b | a | c | 767046 | b | b | Yes | b |
| 1727 | Rajkel | No | Yes | Yes | No | No | Yes | Yes | No | No | No | No | No | a | a | a | 767046 | a | a | Yes | a |
| 1728 | Lukapara | No | Yes | Yes | No | No | Yes | Yes | No | No | No | No | No | b | c | c | 767030 | b | b | Yes | c |
| 1729 | Madhekela | No | Yes | Yes | No | No | Yes | Yes | No | No | No | No | No | b | b | b | 767030 | Yes | | Yes | b |
| 1730 | Bhuanpada | No | Yes | Yes | No | No | Yes | Yes | No | No | No | No | No | b | b | c | 767030 | b | b | Yes | c |
| 1731 | Atgaon | No | Yes | Yes | No | No | Yes | Yes | No | No | No | No | No | b | b | b | 767030 | b | b | Yes | b |
| 1732 | Kendupadar | No | Yes | Yes | No | No | No | Yes | No | No | No | No | No | a | b | a | 767030 | b | b | Yes | b |
| 1733 | Pendimunda | No | Yes | Yes | No | No | Yes | Yes | No | No | No | No | No | b | a | b | 767030 | Yes | | Yes | b |
| 1734 | Bhoigura | No | Yes | Yes | No | No | Yes | Yes | No | No | No | No | No | b | a | b | 767030 | b | b | Yes | b |
| 1735 | Dhanghara | No | Yes | Yes | No | No | Yes | Yes | No | No | No | No | No | a | a | a | 767030 | c | c | Yes | a |
| 1736 | Nuapara | Yes | Yes | Yes | No | No | No | Yes | No | No | No | No | No | Yes | a | a | 767030 | Yes | | Yes | a |
| 1737 | Kukedmal | Yes | Yes | Yes | No | No | Yes | Yes | No | No | No | Yes | No | a | b | b | 767030 | Yes | | Yes | b |
| 1738 | Tandigaon | Yes | Yes | Yes | No | No | Yes | Yes | No | No | No | Yes | Yes | Yes | b | b | 767030 | Yes | | Yes | b |
| 1739 | Kapsila | No | Yes | Yes | No | No | Yes | Yes | No | No | No | Yes | No | Yes | a | a | 767030 | Yes | | Yes | a |
| 1740 | Dungripali | No | Yes | Yes | No | No | Yes | Yes | No | No | No | No | No | a | a | c | 767030 | Yes | | Yes | a |
| 1741 | Tentulkhunti | No | Yes | Yes | No | No | Yes | Yes | No | No | No | No | No | Yes | a | b | 767030 | Yes | | Yes | b |
| 1742 | Dahimal | No | Yes | Yes | No | No | No | Yes | No | No | No | No | No | Yes | c | a | 767030 | c | c | Yes | a |
| 1743 | Sirabahal | No | Yes | Yes | No | No | No | Yes | No | No | No | No | No | a | b | c | 767030 | Yes | | Yes | c |
| 1744 | Rugudipali | No | Yes | Yes | No | No | No | Yes | No | No | No | No | No | a | b | b | 767030 | c | c | Yes | b |
| 1745 | Jambhel | No | Yes | Yes | No | No | No | Yes | No | No | No | No | No | b | a | b | 767030 | Yes | | Yes | b |
| 1746 | Sirjapali | No | Yes | Yes | No | No | Yes | Yes | No | No | No | No | No | b | a | b | 767030 | b | b | Yes | b |
| 1747 | Kurebhana | No | Yes | Yes | No | No | No | Yes | No | No | No | No | No | b | b | c | 767030 | c | c | Yes | b |
| 1748 | Jammunda | No | Yes | Yes | No | No | No | Yes | No | No | No | No | No | a | c | c | 767030 | c | c | Yes | c |
| 1749 | Madhupur | No | Yes | Yes | No | No | No | Yes | No | No | No | No | No | a | c | c | 767030 | c | c | Yes | c |
| 1750 | Bhatrapali | No | Yes | Yes | No | No | No | Yes | No | No | No | No | No | a | c | c | 767030 | a | a | Yes | c |
| 1751 | Deulgudi | No | Yes | Yes | No | No | No | Yes | No | No | No | No | No | Yes | c | c | 767030 | Yes | | Yes | c |
| 1752 | Dungibahal | No | Yes | Yes | No | No | Yes | Yes | No | No | No | No | No | Yes | a | b | 767046 | Yes | | Yes | b |
| 1753 | Bagbahali | No | Yes | Yes | No | No | No | Yes | No | No | No | No | No | a | c | c | 767030 | Yes | | Yes | c |
| 1754 | Kotgaon | No | Yes | Yes | No | No | No | Yes | No | No | No | No | No | a | b | c | 767030 | Yes | | Yes | c |
| 1755 | Ganjiagava | | | | | | | | | | | | | | | | | | | | |
| 1756 | Sindurmunda | No | Yes | Yes | No | No | Yes | Yes | No | No | No | No | No | a | a | a | 767046 | a | a | Yes | a |
| 1757 | Gudbhela | No | No | Yes | No | No | Yes | Yes | No | No | No | No | No | Yes | c | c | 767046 | Yes | Yes | Yes | Yes |
| 1758 | Mundapala | No | Yes | Yes | No | No | No | Yes | No | No | No | No | No | a | b | c | 767030 | c | c | Yes | c |
| 1759 | Gunimunda | No | Yes | Yes | No | No | No | Yes | No | No | No | No | No | a | a | a | 767046 | a | a | Yes | a |

f amenities available code -Yes is given
e within the village , the distance range code
or 10+ kms of nearest place where facility is

Village connected to highways,village roads, banks & credit societies (If amenities range code viz; a for < 5 Kms, b for 5-10 Kms and c for 10+

| Private courier facility | Bus service (Public & Private) | Railway stations | Auto/Modified Autos | Taxis and Vans | Tractors | Cycle-pulled rickshaws(Manual & Machine driven) | Carts driven by animals | Sea /River ferry service | Connected to national highway(NH) | Connected to state highway(SH) | Connected to major district road (MDR) | Connected to others district road | Pucca roads | Kutchcha roads | Name of Village | Serial Number |
|---|---|---|---|---|---|---|---|---|---|---|---|---|---|---|---|---|
| 59 | 60 | 61 | 62 | 63 | 64 | 65 | 66 | 67 | 68 | 69 | 70 | 71 | 72 | 73 | 2 | 1 |
| a | c | c | c | c | a | Yes | Yes | a | a | c | c | Yes | Yes | Yes | Jugimara | 1724 |
| a | a | c | a | a | a | Yes | Yes | a | a | a | a | c | Yes | Yes | Kumbharpadar | 1725 |
| b | c | c | c | b | a | Yes | Yes | Yes | b | b | b | Yes | Yes | Yes | Karlakhaman | 1726 |
| a | a | c | a | a | Yes | Yes | Yes | Yes | a | a | a | c | Yes | Yes | Rajkel | 1727 |
| c | b | c | b | Yes | Yes | Yes | Yes | Yes | b | c | c | b | Yes | Yes | Lukapara | 1728 |
| b | b | c | b | Yes | Yes | Yes | Yes | Yes | b | c | c | b | Yes | Yes | Madhekela | 1729 |
| c | b | c | Yes | Yes | Yes | Yes | Yes | Yes | b | c | c | c | Yes | Yes | Bhuanpada | 1730 |
| b | b | c | b | Yes | Yes | Yes | Yes | Yes | b | c | c | b | Yes | Yes | Atgaon | 1731 |
| b | b | b | b | b | a | Yes | Yes | a | a | b | b | c | Yes | Yes | Kendupadar | 1732 |
| b | b | c | b | b | b | Yes | Yes | b | b | b | b | c | Yes | Yes | Pendimunda | 1733 |
| b | b | c | b | b | b | Yes | Yes | b | b | c | c | c | Yes | Yes | Bhoigura | 1734 |
| a | Yes | c | c | a | a | Yes | Yes | a | a | a | Yes | Yes | Yes | Yes | Dhanghara | 1735 |
| Yes | a | c | Yes | Yes | Yes | Yes | Yes | c | | Yes | Yes | Yes | Yes | Yes | Nuapara | 1736 |
| b | b | c | b | Yes | Yes | Yes | Yes | Yes | a | b | b | c | b | Yes | Kukedmal | 1737 |
| b | b | c | Yes | a | Yes | Yes | Yes | c | | a | a | c | Yes | Yes | Tandigaon | 1738 |
| Yes | a | c | Yes | Yes | Yes | Yes | Yes | c | | Yes | c | c | Yes | Yes | Kapsila | 1739 |
| a | Yes | c | a | Yes | c | Yes | Yes | a | a | Yes | c | c | Yes | Yes | Dungripali | 1740 |
| b | b | c | b | b | b | Yes | Yes | c | | b | Yes | Yes | Yes | Yes | Tentulkhunti | 1741 |
| a | Yes | c | a | a | Yes | Yes | Yes | c | | Yes | Yes | Yes | Yes | Yes | Dahimal | 1742 |
| c | Yes | Yes | b | b | a | Yes | Yes | a | a | Yes | Yes | b | Yes | Yes | Sirabahal | 1743 |
| b | a | c | c | b | b | Yes | Yes | a | a | b | b | a | Yes | Yes | Rugudipali | 1744 |
| b | b | c | b | b | b | Yes | Yes | b | b | c | c | Yes | Yes | Yes | Jambhel | 1745 |
| b | b | c | b | b | b | Yes | Yes | b | b | b | b | c | Yes | Yes | Sirjapali | 1746 |
| b | b | c | c | b | Yes | Yes | Yes | b | b | b | b | c | Yes | Yes | Kurebhana | 1747 |
| c | a | c | c | b | c | Yes | Yes | a | a | c | c | a | Yes | Yes | Jammunda | 1748 |
| c | a | c | c | c | c | Yes | Yes | a | a | c | c | a | Yes | Yes | Madhupur | 1749 |
| c | c | c | c | c | c | Yes | Yes | a | a | c | c | b | Yes | Yes | Bhatrapali | 1750 |
| c | Yes | c | c | a | Yes | Yes | Yes | c | | b | b | b | Yes | Yes | Deulgudi | 1751 |
| b | Yes | c | b | b | Yes | Yes | Yes | Yes | | c | Yes | Yes | Yes | Yes | Dungibahal | 1752 |
| c | a | b | c | c | c | Yes | Yes | Yes | a | c | c | c | Yes | Yes | Bagbahali | 1753 |
| c | Yes | c | b | b | b | Yes | Yes | a | a | b | b | b | Yes | Yes | Kotgaon | 1754 |
| | | | | | | | | | | | | | | | Ganjiagava | 1755 |
| a | a | c | a | a | a | Yes | Yes | Yes | a | a | a | c | Yes | Yes | Sindurmunda | 1756 |
| c | Yes | Yes | Yes | c | Yes | Yes | Yes | Yes | | c | c | c | Yes | Yes | Gudbhela | 1757 |
| c | b | c | c | Yes | c | Yes | Yes | a | a | c | c | a | Yes | Yes | Mundapala | 1758 |
| a | a | a | c | b | Yes | Yes | Yes | a | a | b | b | c | Yes | Yes | Gunimunda | 1759 |

available code -Yes is given, If not available within the village , the distance kms of nearest place where facility is available is given).

Availability of miscellaneous facilities (If amenities available code -Yes is gi available within the village , the distance range code viz; a for < 5 Kms, b fo c for 10+ kms of nearest place where facility is available is given).

| Serial Number | Name of Village | Water bounded macadam(WBM) roads | Navigable waterway (river/canal)(NW) | Footpaths (FP) | Commercial & Co-operative Banks | ATM | Agricultural Credit Societies | Self-Help Group (SHG) | Public distribution system (PDS) shop | Mandis / Regular market | Weekly Haat | Agricultural marketing society | Integrated Child Development Scheme (Nutritional Centres) | Anganwadi Centre (Nutritional Centres) | Others (Nutritional Centres) | ASHA (Accredited Social Health Activist) | Community centre with/without TV | Sports Field, | Sports Club / Recreation Centre | Cinema / Video Hall | Public Library | Public Reading Room |
|---|---|---|---|---|---|---|---|---|---|---|---|---|---|---|---|---|---|---|---|---|---|---|
| 1 | 2 | 74 | 75 | 76 | 77 | 78 | 79 | 80 | 81 | 82 | 83 | 84 | 85 | 86 | 87 | 88 | 89 | 90 | 91 | 92 | 93 | 94 |
| 1724 | Jugimara | c | a | Yes | c | c | c | Yes | Yes | c | a | b | b | Yes | b | Yes | b | b | b | b | a | c |
| 1725 | Kumbharpadar | c | a | Yes | c | c | c | Yes | b | b | b | Yes | b | Yes | b | Yes | b | b | a | b | a | c |
| 1726 | Karlakhaman | b | c | Yes | c | c | c | Yes | c | b | a | c | c | Yes | c | Yes | c | c | a | c | c | b |
| 1727 | Rajkel | c | c | Yes | c | c | c | Yes | c | b | a | c | c | Yes | c | Yes | c | Yes | Yes | c | c | b |
| 1728 | Lukapara | a | Yes | Yes | c | c | c | Yes | a | a | b | a | a | Yes | a | Yes | Yes | Yes | a | a | c | b |
| 1729 | Madhekela | c | Yes | Yes | b | b | b | Yes | a | b | a | a | a | Yes | a | Yes | Yes | Yes | a | a | b | a |
| 1730 | Bhuanpada | c | c | Yes | c | c | c | Yes | Yes | a | b | b | b | Yes | b | Yes | Yes | Yes | a | b | c | b |
| 1731 | Atgaon | a | Yes | Yes | b | b | b | Yes | b | b | b | b | b | Yes | b | Yes | Yes | Yes | a | b | c | a |
| 1732 | Kendupadar | b | a | Yes | b | b | b | Yes | a | a | b | a | a | Yes | a | Yes | a | a | a | a | c | b |
| 1733 | Pendimunda | a | b | Yes | b | b | b | Yes | Yes | a | b | a | a | Yes | a | Yes | a | a | b | a | c | a |
| 1734 | Bhoigura | a | b | Yes | b | b | b | Yes | b | b | b | b | b | Yes | b | Yes | b | b | a | b | b | a |
| 1735 | Dhanghara | a | a | Yes | a | a | a | Yes | Yes | Yes | a | b | c | Yes | b | Yes | b | Yes | Yes | c | Yes | Yes |
| 1736 | Nuapara | c | c | Yes | a | a | a | Yes | Yes | b | a | Yes | Yes | Yes | b | Yes | Yes | Yes | Yes | c | c | a |
| 1737 | Kukedmal | c | c | Yes | b | b | b | Yes | a | a | b | a | a | Yes | a | Yes | a | a | b | a | c | b |
| 1738 | Tandigaon | a | c | Yes | b | b | b | Yes | Yes | b | a | a | Yes | Yes | a | Yes | a | Yes | Yes | a | c | a |
| 1739 | Kapsila | c | c | Yes | a | a | a | Yes | Yes | a | a | Yes | Yes | Yes | b | Yes | Yes | Yes | Yes | c | c | b |
| 1740 | Dungripali | b | a | Yes | a | a | a | Yes | a | a | a | a | a | a | a | Yes | a | a | a | a | c | a |
| 1741 | Tentulkhunti | c | c | Yes | b | b | b | Yes | Yes | c | a | b | a | Yes | b | Yes | b | Yes | Yes | a | c | a |
| 1742 | Dahimal | c | c | Yes | a | a | a | Yes | Yes | c | Yes | a | b | Yes | b | Yes | b | Yes | b | b | c | c |
| 1743 | Sirabahal | c | a | Yes | b | b | b | Yes | b | c | b | b | b | Yes | b | Yes | Yes | Yes | a | b | c | c |
| 1744 | Rugudipali | c | a | Yes | b | b | b | Yes | b | b | a | b | b | Yes | b | Yes | b | b | b | b | c | c |
| 1745 | Jambhel | c | b | Yes | b | b | b | Yes | b | c | b | b | b | Yes | b | Yes | b | b | b | b | c | b |
| 1746 | Sirjapali | c | b | Yes | b | b | b | Yes | b | c | a | b | b | Yes | b | Yes | b | b | b | b | b | c |
| 1747 | Kurebhana | c | b | Yes | b | b | b | Yes | b | b | b | b | b | Yes | b | Yes | b | b | b | b | b | c |
| 1748 | Jammunda | c | a | Yes | c | c | c | a | b | a | a | b | b | Yes | b | Yes | b | b | a | b | c | b |
| 1749 | Madhupur | b | a | Yes | c | c | c | Yes | a | b | a | a | a | Yes | a | Yes | a | a | b | a | c | a |
| 1750 | Bhatrapali | b | a | Yes | c | c | c | a | b | a | a | b | b | Yes | b | Yes | b | b | a | b | c | b |
| 1751 | Deulgudi | c | c | Yes | c | c | c | Yes | a | b | a | a | a | Yes | a | Yes | a | Yes | Yes | a | b | a |
| 1752 | Dungibahal | c | Yes | Yes | b | b | b | Yes | a | a | a | Yes | a | Yes | a | Yes | a | Yes | Yes | a | b | b |
| 1753 | Bagbahali | c | c | Yes | c | c | c | Yes | a | a | a | a | a | Yes | a | Yes | a | a | a | a | c | a |
| 1754 | Kotgaon | c | a | Yes | b | b | b | Yes | b | c | a | b | b | Yes | b | Yes | Yes | Yes | a | b | c | a |
| 1755 | Ganjiagava | | | | | | | | | | | | | | | | | | | | | |
| 1756 | Sindurmunda | c | c | Yes | c | c | Yes | Yes | a | c | a | a | a | Yes | a | Yes | a | a | a | a | c | c |
| 1757 | Gudbhela | b | Yes | Yes | c | c | c | Yes | Yes | c | Yes | a | Yes | Yes | a | Yes | b | Yes | Yes | b | a | c |
| 1758 | Mundapala | b | a | Yes | c | c | c | Yes | a | c | a | a | a | Yes | a | Yes | a | a | b | a | b | c |
| 1759 | Gunimunda | c | a | Yes | c | c | c | Yes | a | c | a | Yes | a | Yes | a | Yes | a | a | a | a | a | c |

| ven, If not or 5-10 Kms and | | | Availability of electricity (Yes/No) | | | | Nearest Town | | Name of Village | Serial Number |
|---|---|---|---|---|---|---|---|---|---|---|
| Newspaper Supply | Assembly Polling station | Birth & Death Registration Office | Power Supply for Domestic Use (ED) | Power Supply for Agricultural Use (EAG) | Power Supply for Commercial Use (EC) | Power Supply for All Uses (EA) | Name | Distance range code i.e. a for < 5 Kms, b for 5-10 Kms and c for 10+ kms . | | |
| 95 | 96 | 97 | 98 | 99 | 100 | 101 | 102 | 103 | 2 | 1 |
| Yes | b | b | Yes | No | No | No | BALANGIR | c | Jugimara | 1724 |
| Yes | a | a | No | No | No | No | BALANGIR | c | Kumbharpadar | 1725 |
| Yes | b | b | No | No | No | No | BALANGIR | c | Karlakhaman | 1726 |
| Yes | Yes | b | Yes | Yes | Yes | Yes | BALANGIR | c | Rajkel | 1727 |
| Yes | Yes | a | Yes | Yes | Yes | Yes | BALANGIR | c | Lukapara | 1728 |
| Yes | Yes | a | Yes | Yes | Yes | Yes | BALANGIR | c | Madhekela | 1729 |
| Yes | Yes | b | Yes | Yes | Yes | Yes | BALANGIR | c | Bhuanpada | 1730 |
| Yes | Yes | a | Yes | Yes | Yes | Yes | BALANGIR | c | Atgaon | 1731 |
| Yes | Yes | b | Yes | No | No | No | BALANGIR | c | Kendupadar | 1732 |
| Yes | Yes | c | Yes | Yes | No | No | BALANGIR | c | Pendimunda | 1733 |
| Yes | b | b | Yes | No | No | No | BALANGIR | c | Bhoigura | 1734 |
| Yes | Yes | b | Yes | Yes | Yes | Yes | BALANGIR | c | Dhanghara | 1735 |
| Yes | Yes | c | Yes | Yes | Yes | No | BALANGIR | c | Nuapara | 1736 |
| Yes | Yes | b | Yes | Yes | Yes | Yes | BALANGIR | c | Kukedmal | 1737 |
| Yes | Yes | b | Yes | Yes | Yes | Yes | BALANGIR | c | Tandigaon | 1738 |
| Yes | Yes | b | Yes | Yes | Yes | No | BALANGIR | c | Kapsila | 1739 |
| Yes | a | b | Yes | Yes | Yes | Yes | BALANGIR | c | Dungripali | 1740 |
| Yes | Yes | b | Yes | Yes | Yes | No | BALANGIR | c | Tentulkhunti | 1741 |
| Yes | Yes | b | Yes | No | No | No | BALANGIR | c | Dahimal | 1742 |
| Yes | Yes | b | Yes | Yes | Yes | Yes | BALANGIR | c | Sirabahal | 1743 |
| Yes | b | c | Yes | No | No | No | BALANGIR | c | Rugudipali | 1744 |
| Yes | Yes | b | Yes | No | No | No | BALANGIR | c | Jambhel | 1745 |
| Yes | b | a | Yes | No | No | No | BALANGIR | c | Sirjapali | 1746 |
| Yes | Yes | c | Yes | No | No | No | BALANGIR | c | Kurebhana | 1747 |
| Yes | b | a | Yes | No | No | No | BALANGIR | c | Jammunda | 1748 |
| Yes | a | c | Yes | No | No | No | BALANGIR | c | Madhupur | 1749 |
| Yes | b | c | No | No | No | No | BALANGIR | c | Bhatrapali | 1750 |
| Yes | Yes | b | Yes | Yes | Yes | Yes | BALANGIR | c | Deulgudi | 1751 |
| Yes | Yes | b | Yes | Yes | No | No | BALANGIR | c | Dungibahal | 1752 |
| Yes | Yes | a | Yes | Yes | Yes | Yes | BALANGIR | c | Bagbahali | 1753 |
| Yes | Yes | c | Yes | Yes | Yes | Yes | BALANGIR | c | Kotgaon | 1754 |
| | | | | | | | BALANGIR | c | Ganjiagava | 1755 |
| Yes | a | b | Yes | Yes | Yes | Yes | BALANGIR | c | Sindurmunda | 1756 |
| Yes | Yes | Yes | Yes | Yes | Yes | Yes | BALANGIR | c | Gudbhela | 1757 |
| Yes | Yes | a | Yes | No | No | No | BALANGIR | c | Mundapala | 1758 |
| Yes | Yes | b | No | No | No | No | BALANGIR | c | Gunimunda | 1759 |

Land Use

| Serial Number | Name of Village | Area under different types of land use ( in hectares rounded up to one decimal place) | | | | | | | | | | |
|---|---|---|---|---|---|---|---|---|---|---|---|---|
| | | Forests | Area under Non-agricultural Uses | Barren and Un-cultivable land | Permanent Pastures and Other Grazing Lands | Land Under Miscellaneous Tree Crops etc. | Culturable Waste Land | Fallow lands other than current fallows | Current Fallows | Net Area Sown | Total Irrigated Land Area | Total Un-irrigated Land Area |
| 1 | 2 | 104 | 105 | 106 | 107 | 108 | 109 | 110 | 111 | 112 | 113 | 114 |
| 1724 | Jugimara | 12.5 | 2.5 | 0.2 | 14.6 | 0 | 1.8 | 0.2 | 1 | 74 | 0 | 74 |
| 1725 | Kumbharpadar | 46.4 | 3 | 2.4 | 22.3 | 0 | 22.3 | 0 | 0.4 | 71.3 | 0 | 71.3 |
| 1726 | Karlakhaman | 92.7 | 3.2 | 13.4 | 26.3 | 0 | 24.9 | 0.9 | 0.8 | 105.7 | 0 | 105.7 |
| 1727 | Rajkel | 51.3 | 6.2 | 42.4 | 31.9 | 0 | 16.9 | 0 | 2.5 | 258.8 | 0 | 258.8 |
| 1728 | Lukapara | 10.4 | 7.8 | 18.4 | 16.8 | 0 | 1.3 | 0 | 5.2 | 161.2 | 20.3 | 140.8 |
| 1729 | Madhekela | 9.7 | 1.8 | 0 | 4.8 | 0 | 5.3 | 0 | 3.6 | 95.9 | 40.2 | 55.7 |
| 1730 | Bhuanpada | 12.2 | 6.2 | 57.2 | 39.2 | 0 | 12.2 | 1.4 | 1.4 | 314.3 | 0 | 314.3 |
| 1731 | Atgaon | 6.2 | 5.4 | 41.4 | 9.7 | 0 | 0.6 | 0 | 8.1 | 120.5 | 20 | 100.5 |
| 1732 | Kendupadar | 15 | 8.2 | 0.5 | 18 | 0 | 1.2 | 0 | 4.3 | 209.7 | 0 | 209.7 |
| 1733 | Pendimunda | 20.7 | 4.6 | 88.7 | 14.1 | 0 | 4.8 | 2.5 | 2.4 | 192.1 | 0 | 192.1 |
| 1734 | Bhoigura | 0.3 | 2.4 | 27.2 | 6.1 | 0 | 0 | 0 | 5.2 | 115.7 | 0 | 115.7 |
| 1735 | Dhanghara | 0 | 8.8 | 58.2 | 8.7 | 0 | 0.2 | 0.2 | 7.3 | 129.7 | 0 | 129.7 |
| 1736 | Nuapara | 34.9 | 19.5 | 0.7 | 28.3 | 0.2 | 12.7 | 3 | 22.5 | 469.3 | 0 | 469.3 |
| 1737 | Kukedmal | 2 | 10.5 | 52 | 7.9 | 0 | 0.9 | 0.9 | 4.4 | 163.5 | 0 | 163.5 |
| 1738 | Tandigaon | 6.8 | 24.2 | 84.3 | 49.2 | 0.1 | 0.8 | 1.3 | 18.5 | 444.8 | 0 | 444.8 |
| 1739 | Kapsila | 11.9 | 28.6 | 85.9 | 19.8 | 0.1 | 0.3 | 0.3 | 11.7 | 341.5 | 0 | 341.5 |
| 1740 | Dungripali | 1.7 | 4.1 | 0 | 9.9 | 0 | 0 | 0 | 44.3 | 100 | 0 | 100 |
| 1741 | Tentulkhunti | 12 | 7 | 41.2 | 24.4 | 0 | 2.5 | 0 | 37.7 | 296.3 | 53.8 | 242.5 |
| 1742 | Dahimal | 6.7 | 4.2 | 0.6 | 17.2 | 0 | 1.1 | 0 | 6.5 | 186.8 | 0 | 186.8 |
| 1743 | Sirabahal | 14.7 | 2.9 | 1.6 | 17.9 | 0 | 2.7 | 0 | 1.4 | 85.8 | 14.7 | 71.1 |
| 1744 | Rugudipali | 13 | 1.8 | 0 | 8.9 | 0 | 1.8 | 0 | 4.3 | 70.2 | 0 | 70.2 |
| 1745 | Jambhel | 65.8 | 33.8 | 0 | 87.7 | 0 | 0 | 0 | 106.6 | 0 | 0 | 0 |
| 1746 | Sirjapali | 2.4 | 2 | 3.8 | 8.2 | 0 | 0.6 | 0 | 5.1 | 111.8 | 0 | 111.8 |
| 1747 | Kurebhana | 7.1 | 2.7 | 2.5 | 11.3 | 0 | 0.2 | 0 | 10.7 | 163.5 | 160.7 | 2.8 |
| 1748 | Jammunda | 3.4 | 4.8 | 0.6 | 19.5 | 0 | 2.8 | 2.2 | 9.9 | 94.8 | 88.2 | 6.5 |
| 1749 | Madhupur | 3.8 | 1.6 | 2.1 | 4.5 | 0 | 0.1 | 0 | 1.1 | 28.9 | 27.7 | 1.2 |
| 1750 | Bhatrapali | 1.8 | 2 | 0 | 15 | 0 | 0 | 0 | 3.7 | 76.5 | 0 | 76.5 |
| 1751 | Deulgudi | 1.1 | 4.4 | 0.8 | 5.8 | 0 | 0.2 | 0 | 3 | 75.6 | 0 | 75.6 |
| 1752 | Dungibahal | 25.2 | 4.9 | 12.6 | 11.1 | 0 | 6.2 | 20 | 26.8 | 165.3 | 0 | 165.3 |
| 1753 | Bagbahali | 20.6 | 5.5 | 3 | 20.3 | 0 | 2.6 | 0 | 6.5 | 152.5 | 0 | 152.5 |
| 1754 | Kotgaon | 46.9 | 9.5 | 122.1 | 62.2 | 0 | 8.2 | 6.7 | 18.2 | 83.2 | 83.2 | 0 |
| 1755 | Ganjiagava | 4.9 | 0 | 16.2 | 4.3 | 0 | 0.4 | 0 | 0.3 | 42.9 | 0 | 42.9 |
| 1756 | Sindurmunda | 9.3 | 1.6 | 9.5 | 8.6 | 0 | 0.8 | 0 | 1.2 | 49 | 0 | 49 |
| 1757 | Gudbhela | 14 | 8.8 | 25.6 | 28 | 1.1 | 26.7 | 17.3 | 34.7 | 285.9 | 0 | 285.9 |
| 1758 | Mundapala | 57.2 | 4.8 | 3.2 | 37.2 | 0 | 0.2 | 0 | 11.7 | 124.7 | 0 | 124.7 |
| 1759 | Gunimunda | 24.9 | 6.8 | 0 | 11.1 | 0 | 0 | 0 | 3 | 169.2 | 0 | 169.2 |

| Area irrigated by source (in hectare). | | | | | Name of three most important commodities manufactured | | | Name of Village | Serial Number |
|---|---|---|---|---|---|---|---|---|---|
| Canals ( C ) | Wells/Tube-wells(W/TW) | Tanks/Lakes(T/L) | Water Falls(WF) | Others(O) | First | Second | Third | | |
| 115 | 116 | 117 | 118 | 119 | 120 | 121 | 122 | 2 | 1 |
| 0 | 0 | 0 | 0 | 0 | | | | Jugimara | 1724 |
| 0 | 0 | 0 | 0 | 0 | | | | Kumbharpadar | 1725 |
| 0 | 0 | 0 | 0 | 0 | | | | Karlakhaman | 1726 |
| 0 | 0 | 0 | 0 | 0 | | | | Rajkel | 1727 |
| 20.3 | 0 | 0 | 0 | 0 | | | | Lukapara | 1728 |
| 40.2 | 0 | 0 | 0 | 0 | | | | Madhekela | 1729 |
| 0 | 0 | 0 | 0 | 0 | | | | Bhuanpada | 1730 |
| 20 | 0 | 0 | 0 | 0 | | | | Atgaon | 1731 |
| 0 | 0 | 0 | 0 | 0 | | | | Kendupadar | 1732 |
| 0 | 0 | 0 | 0 | 0 | | | | Pendimunda | 1733 |
| 0 | 0 | 0 | 0 | 0 | | | | Bhoigura | 1734 |
| 0 | 0 | 0 | 0 | 0 | | | | Dhanghara | 1735 |
| 0 | 0 | 0 | 0 | 0 | | | | Nuapara | 1736 |
| 0 | 0 | 0 | 0 | 0 | | | | Kukedmal | 1737 |
| 0 | 0 | 0 | 0 | 0 | | | | Tandigaon | 1738 |
| 0 | 0 | 0 | 0 | 0 | | | | Kapsila | 1739 |
| 0 | 0 | 0 | 0 | 0 | | | | Dungripali | 1740 |
| 53.8 | 0 | 0 | 0 | 0 | | | | Tentulkhunti | 1741 |
| 0 | 0 | 0 | 0 | 0 | | | | Dahimal | 1742 |
| 14.7 | 0 | 0 | 0 | 0 | | | | Sirabahal | 1743 |
| 0 | 0 | 0 | 0 | 0 | | | | Rugudipali | 1744 |
| 0 | 0 | 0 | 0 | 0 | | | | Jambhel | 1745 |
| 0 | 0 | 0 | 0 | 0 | | | | Sirjapali | 1746 |
| 160.7 | 0 | 0 | 0 | 0 | | | | Kurebhana | 1747 |
| 88.2 | 0 | 0 | 0 | 0 | | | | Jammunda | 1748 |
| 27.7 | 0 | 0 | 0 | 0 | | | | Madhupur | 1749 |
| 0 | 0 | 0 | 0 | 0 | | | | Bhatrapali | 1750 |
| 0 | 0 | 0 | 0 | 0 | | | | Deulgudi | 1751 |
| 0 | 0 | 0 | 0 | 0 | | | | Dungibahal | 1752 |
| 0 | 0 | 0 | 0 | 0 | | | | Bagbahali | 1753 |
| 83.2 | 0 | 0 | 0 | 0 | | | | Kotgaon | 1754 |
| 0 | 0 | 0 | 0 | 0 | | | | Ganjiagava | 1755 |
| 0 | 0 | 0 | 0 | 0 | | | | Sindurmunda | 1756 |
| 0 | 0 | 0 | 0 | 0 | | | | Gudbhela | 1757 |
| 0 | 0 | 0 | 0 | 0 | | | | Mundapala | 1758 |
| 0 | 0 | 0 | 0 | 0 | | | | Gunimunda | 1759 |

| Sr.No. | Name village | Location code no. | Total area of the village ( in hectares rounded up to one decimal place) | Total population ( 2011 census ) | Number of households (2011 census) | Number of educational amenities available. (I the village , the distance range code viz; a fc Kms and c for 10+ kms of nearest place where is given). | | | | | | | | |
|---|---|---|---|---|---|---|---|---|---|---|---|---|---|---|
| | | | | | | Pre-Primary school (PP) | Primary school (P) | Middle school (M) | Secondary School (S) | Senior Secondary school (SS) | Degree college of arts science & commerce (ASC) | Engineering college(EC) | Medical college (MC) | Management institute (MI) |
| 1 | 2 | 3 | 4 | 5 | 6 | 7 | 8 | 9 | 10 | 11 | 12 | 13 | 14 | 15 |
| 1760 | Dulikana | 420489 | 102 | 210 | 63 | c | 1 b | a | c | c | c | c | c | |
| 1761 | Ghuna | 420490 | 135 | 535 | 138 | c | 1 | 1 a | b | c | c | c | c | |
| 1762 | Ranimal | 420491 | 75 | 375 | 97 | c | 1 | 1 a | b | c | c | c | c | |
| 1763 | Santarakmunda | 420492 | 118 | 169 | 42 | c a | a | b | b | c | c | c | c | |
| 1764 | Kulkusum | 420493 | 234 | 161 | 41 | c | 1 b | b | c | c | c | c | c | |
| 1765 | Kamasingha | 420494 | 138 | 238 | 63 | c | 1 a | b | c | c | c | c | c | |
| 1766 | Sandangar | 420495 | 209 | 361 | 90 | c | 1 a | a | c | c | c | c | c | |
| 1767 | Tilkamal | 420496 | 160 | 307 | 86 | c | 1 a | a | c | c | c | c | c | |
| 1768 | Kanersingha | 420497 | 246 | 378 | 107 | c | 1 b | b | c | c | c | c | c | |
| 1769 | Lartara | 420498 | 280 | 440 | 124 | c | 1 b | b | c | c | c | c | c | |
| 1770 | Belgaon | 420499 | 123 | 263 | 64 | c | 1 b | b | c | c | c | c | c | |
| 1771 | Gambhergura | 420500 | 282 | 424 | 104 | | 2 | 2 a | | 1 c | c | c | c | |
| 1772 | Dhanpur | 420501 | 102 | 145 | 37 | c | 1 a | b | c | c | c | c | b | |
| 1773 | Sikelpadar | 420502 | 63 | 185 | 51 | c | 1 a | a | c | c | c | c | c | |
| 1774 | Thelkovela | 420503 | 10 | 65 | 17 | c | 1 b | a | c | c | c | c | c | |
| 1775 | Nimursingha | 420504 | 206 | 124 | 38 | c | 1 a | b | c | c | c | c | c | |
| 1776 | Gudungamal | 420505 | 127 | 452 | 72 | c | 1 | 1 b | c | c | c | c | c | |
| 1777 | Amgaon | 420506 | 151 | 280 | 74 | c | 1 b | b | c | c | c | c | c | |
| 1778 | Tirchabahal | 420507 | 83 | 230 | 64 | c | 1 b | b | c | c | c | c | c | |
| 1779 | Tarsuguda | 420508 | 180 | 307 | 87 | c | 1 b | a | c | c | c | c | c | |
| 1780 | Bakbahal | 420509 | 122 | 464 | 128 | c | 1 | 1 a | c | c | c | c | c | |
| 1781 | Dudunga | 420510 | 402 | 0 | 0 | | | | | | | | | |
| 1782 | Gabharasa | 420511 | 53 | 129 | 28 | c | 1 b | b | c | c | c | c | c | |
| 1783 | Raksibhata | 420512 | 187 | 276 | 74 | c | 1 b | a | c | c | c | c | c | |
| **Block T O T A L :** | | | **20144** | **57406** | **14935** | **4** | **101** | **43** | **17** | **4** | **3** | **1** | **0** | **1** |
| **District T O T A L :** | | | **535896** | **1451616** | **369273** | **95** | **2079** | **848** | **346** | **73** | **40** | **4** | **3** | **2** |

| f not available within ɔr < 5 Kms, b for 5-10 e facility is available | | | | | Number of Medical Amenities available. (If not available within the village , the distance range code viz; a for < 5 Kms, b for 5-10 Kms and c for 10+ kms of nearest place where facility is available is given). | | | | | | | | | | | | Number of Non-Government Medical Amenities available. | | | | | | | | | |
|---|---|---|---|---|---|---|---|---|---|---|---|---|---|---|---|---|---|---|---|---|---|---|---|---|---|
| Polytechnic (Pt) | Vocational training school /ITI | Non-formal training centre (NFTC) | Special school for disabled (SSD) | Others (specify) | Community health centre (CHC) | Primary health centre (PHC) | Primary health sub centre (PHS) | Maternity and child welfare centre (MCW) | T.B. clinic (TBC) | Hospital-allopathic (HA) | Hospital-alternative medicine (HO) | Dispensary (D) | Veterinary hospital (VH) | Mobile health clinic (MHC) | Family welfare centre (FWC) | Charitable non Govt. hospital/Nursing home. | Medical practitioner with MBBS Degree | Medical practitioner with other degree | Medical practitioner with no degree | Traditional practitioner and faith healer . | Medicine Shop | Others | Name of Village | Serial Number |
| 16 | 17 | 18 | 19 | 20 | 21 | 22 | 23 | 24 | 25 | 26 | 27 | 28 | 29 | 30 | 31 | 32 | 33 | 34 | 35 | 36 | 37 | 38 | 2 | 1 |
| | | | | | c | a | c | c | b | a | c | a | a | c | c | 0 | 0 | 0 | 0 | 0 | 0 | 0 | Dulikana | 1760 |
| c | | c | | | c | a | 1 | c | b | a | c | c | a | c | b | 0 | 0 | 0 | 0 | 0 | 3 | 0 | Ghuna | 1761 |
| | c | | c | | c | a | a | c | b | c | c | a | c | c | c | 0 | 0 | 0 | 0 | 0 | 0 | 0 | Ranimal | 1762 |
| | c | | c | | c | b | c | c | b | a | c | b | a | c | c | 0 | 0 | 0 | 0 | 0 | 0 | 0 | Santarakmunda | 1763 |
| | c | | c | | c | b | a | c | b | b | c | c | b | c | c | 0 | 0 | 0 | 0 | 0 | 0 | 0 | Kulkusum | 1764 |
| | c | c | | | c | c | a | c | c | b | c | c | c | c | c | 0 | 0 | 0 | 0 | 0 | 0 | 0 | Kamasingha | 1765 |
| | c | | c | | c | c | a | c | c | b | c | c | c | c | c | 0 | 0 | 0 | 0 | 0 | 0 | 0 | Sandangar | 1766 |
| | c | | c | | c | b | c | c | c | b | c | c | c | c | c | 0 | 0 | 0 | 0 | 0 | 0 | 0 | Tilkamal | 1767 |
| | c | | c | | c | c | c | c | c | c | c | c | c | c | c | 0 | 0 | 0 | 0 | 0 | 0 | 0 | Kanersingha | 1768 |
| | c | | c | | c | c | c | b | b | c | c | c | c | c | c | 0 | 0 | 0 | 0 | 0 | 0 | 0 | Lartara | 1769 |
| | c | | c | | c | c | c | c | b | c | c | c | c | c | c | 0 | 0 | 0 | 0 | 0 | 0 | 0 | Belgaon | 1770 |
| | c | | c | | c | b | 1 | c | b | c | c | c | c | c | c | 0 | 0 | 0 | 0 | 0 | 3 | 0 | Gambhergura | 1771 |
| | c | | c | | c | b | b | c | c | c | b | c | c | c | c | 0 | 0 | 0 | 0 | 0 | 0 | 0 | Dhanpur | 1772 |
| | c | | c | | c | b | b | c | c | c | c | c | c | c | c | 0 | 0 | 0 | 0 | 0 | 0 | 0 | Sikelpadar | 1773 |
| | c | | c | | c | b | b | c | c | c | c | c | c | c | c | 0 | 0 | 0 | 0 | 0 | 0 | 0 | Thelkovela | 1774 |
| c | | c | | | c | a | b | c | c | b | b | c | c | c | c | 0 | 0 | 0 | 0 | 0 | 0 | 0 | Nimursingha | 1775 |
| | c | | c | | c | b | b | b | c | b | b | c | c | c | c | 0 | 0 | 0 | 0 | 0 | 0 | 0 | Gudungamal | 1776 |
| | | | | | c | b | b | c | c | a | c | c | c | c | c | 0 | 0 | 0 | 0 | 0 | 0 | 0 | Amgaon | 1777 |
| | c | | c | | c | c | c | c | c | b | c | c | c | c | c | 0 | 0 | 0 | 0 | 0 | 0 | 0 | Tirchabahal | 1778 |
| c | c | | c | | c | a | c | c | b | c | c | b | c | c | c | 0 | 0 | 0 | 0 | 1 | 0 | 0 | Tarsuguda | 1779 |
| | c | | c | | c | a | b | c | b | b | c | c | b | c | c | 0 | 0 | 0 | 1 | 0 | 0 | 0 | Bakbahal | 1780 |
| | | | | | | | | | | | | | | | | | | | | | | | Dudunga | 1781 |
| | c | | c | | c | b | b | c | b | c | c | c | c | c | c | 0 | 0 | 0 | 0 | 0 | 0 | 0 | Gabharasa | 1782 |
| | c | | c | | c | b | b | c | b | c | c | c | c | c | c | 0 | 0 | 0 | 0 | 0 | 0 | 0 | Raksibhata | 1783 |
| **0** | **2** | **0** | **0** | **0** | **0** | **1** | **9** | **6** | **0** | **0** | **1** | **1** | **0** | **0** | **1** | **2** | **0** | **0** | **17** | **20** | **26** | **2** | | |
| **6** | **9** | **1** | **0** | **6** | **6** | **6** | **215** | **25** | **10** | **1** | **14** | **54** | **32** | **1** | **20** | **49** | **68** | **110** | **256** | **408** | **693** | **28** | | |

| Serial Number | Name of Village | Availability of drinking water - Yes / No | | | | | | | | Availability of toilet & others Yes / No | | | | Communication and transport facilities (I except for Village Pin Code ,If not available viz; a for < 5 Kms, b for 5-10 Kms and c f available is given). | | | | | | | |
|---|---|---|---|---|---|---|---|---|---|---|---|---|---|---|---|---|---|---|---|---|---|
| | | Tap water (Treated/Untreated) | Well water (Covered / Uncovered well) | Hand Pump | Tube wells / Bore well | Spring | River / Canal | Tank / Pond / Lake | Others | Community toilet including bath. | Community toilet excluding bath. | Rural sanitary mart or sanitary hardware outlet available near the village. | Community bio- gas or recycle of waste for productive use. | Post office(PO) | Sub post office (SPO) | Post & Telegraph office (P&TO) | Village Pin Code | Telephones (Land lines) | Public call office (PCO) | Mobile phone coverage | Internet cafes/ Common service centre (CSC) |
| 1 | 2 | 39 | 40 | 41 | 42 | 43 | 44 | 45 | 46 | 47 | 48 | 49 | 50 | 51 | 52 | 53 | 54 | 55 | 56 | 57 | 58 |
| 1760 | Dulikana | No | Yes | Yes | No | No | No | Yes | No | No | No | Yes | No | a | c | a | 767046 | c | c | Yes | c |
| 1761 | Ghuna | No | Yes | Yes | No | No | Yes | Yes | No | No | No | No | No | Yes | a | a | 767046 | Yes | | Yes | a |
| 1762 | Ranimal | No | Yes | Yes | No | No | No | Yes | No | No | No | No | No | b | b | c | 767046 | c | c | Yes | c |
| 1763 | Santarakmunda | No | Yes | Yes | No | No | No | Yes | No | No | No | No | No | a | a | c | 767046 | Yes | | Yes | a |
| 1764 | Kulkusum | No | Yes | Yes | No | No | No | Yes | No | No | No | No | No | b | b | b | 767046 | b | b | Yes | b |
| 1765 | Kamasingha | No | Yes | Yes | No | No | No | Yes | No | No | No | No | No | a | b | b | 767046 | b | b | Yes | b |
| 1766 | Sandangar | No | Yes | Yes | No | No | Yes | Yes | No | No | No | No | No | a | c | c | 767046 | b | b | Yes | c |
| 1767 | Tilkamal | No | Yes | Yes | No | No | Yes | Yes | No | No | No | No | No | a | c | c | 767046 | b | b | Yes | b |
| 1768 | Kanersingha | No | Yes | Yes | No | No | Yes | Yes | No | No | No | No | No | b | a | c | 767046 | c | c | Yes | c |
| 1769 | Lartara | No | Yes | Yes | No | No | Yes | Yes | No | No | No | No | No | b | a | c | 767046 | c | c | c | c |
| 1770 | Belgaon | No | Yes | Yes | No | No | No | Yes | No | No | No | No | No | b | a | c | 767046 | Yes | | Yes | c |
| 1771 | Gambhergura | No | Yes | Yes | No | No | No | Yes | No | No | No | No | No | b | a | a | 767046 | Yes | | Yes | c |
| 1772 | Dhanpur | No | Yes | Yes | No | No | No | Yes | No | No | No | No | No | c | Yes | c | 767046 | Yes | | Yes | c |
| 1773 | Sikelpadar | No | No | Yes | No | No | No | Yes | No | No | No | No | No | b | b | c | 767046 | c | c | c | c |
| 1774 | Thelkovela | No | No | Yes | No | No | No | Yes | No | No | No | No | No | c | b | c | 767046 | c | c | Yes | c |
| 1775 | Nimursingha | No | Yes | Yes | No | No | No | Yes | No | No | No | No | No | b | b | b | 767046 | b | b | Yes | c |
| 1776 | Gudungamal | No | Yes | Yes | No | No | Yes | Yes | No | No | No | No | No | b | b | b | 767046 | b | b | Yes | b |
| 1777 | Amgaon | No | Yes | Yes | No | Yes | Yes | Yes | No | No | No | No | No | a | a | a | 767046 | a | a | Yes | a |
| 1778 | Tirchabahal | No | Yes | Yes | No | No | Yes | Yes | No | No | No | No | No | b | c | c | 767046 | c | c | Yes | c |
| 1779 | Tarsuguda | No | Yes | Yes | No | No | Yes | Yes | No | No | No | No | No | b | b | c | 767046 | c | c | Yes | c |
| 1780 | Bakbahal | No | Yes | Yes | No | No | Yes | Yes | No | No | No | No | No | b | c | c | 767046 | c | c | Yes | c |
| 1781 | Dudunga | | | | | | | | | | | | | | | | | | | | |
| 1782 | Gabharasa | No | Yes | Yes | No | No | No | Yes | No | No | No | No | No | a | a | c | 767046 | c | c | Yes | c |
| 1783 | Raksibhata | No | Yes | Yes | No | No | No | Yes | No | No | No | No | No | c | b | c | 767046 | c | c | Yes | c |
| **Block T O T A L :** | | **4** | **88** | **91** | **0** | **2** | **46** | **91** | **0** | **0** | **0** | **8** | **1** | **15** | **4** | **0** | **91** | **37** | **2** | **89** | **2** |
| **District T O T A L :** | | **156** | **1621** | **1749** | **0** | **50** | **503** | **1575** | **42** | **0** | **0** | **40** | **20** | **283** | **21** | **0** | **1751** | **960** | **114** | **1726** | **34** |

f amenities available code -Yes is given
e within the village , the distance range code
or 10+ kms of nearest place where facility is

Village connected to highways,village roads, banks & credit societies (If amenities
range code viz; a for < 5 Kms, b for 5-10 Kms and c for 10+

| Private courier facility | Bus service (Public & Private) | Railway stations | Auto/Modified Autos | Taxis and Vans | Tractors | Cycle-pulled rickshaws(Manual & Machine driven) | Carts driven by animals | Sea /River ferry service | Connected to national highway(NH) | Connected to state highway(SH) | Connected to major district road (MDR) | Connected to others district road | Pucca roads | Kutchcha roads | Name of Village | Serial Number |
|---|---|---|---|---|---|---|---|---|---|---|---|---|---|---|---|---|
| 59 | 60 | 61 | 62 | 63 | 64 | 65 | 66 | 67 | 68 | 69 | 70 | 71 | 72 | 73 | 2 | 1 |
| c | b | c | c | b | c | Yes | Yes | a | a | Yes | Yes | c | Yes | Yes | Dulikana | 1760 |
| a | a | c | a | a | a | Yes | Yes | c | | c | c | c | Yes | Yes | Ghuna | 1761 |
| c | c | c | c | c | b | Yes | Yes | b | Yes | Yes | Yes | Yes | Yes | Yes | Ranimal | 1762 |
| a | c | c | c | c | a | Yes | Yes | a | a | c | c | Yes | c | Yes | Santarakmunda | 1763 |
| b | b | c | b | b | b | Yes | a | b | b | b | b | c | Yes | Yes | Kulkusum | 1764 |
| b | b | c | b | b | b | Yes | a | a | a | b | b | c | Yes | Yes | Kamasingha | 1765 |
| c | c | c | c | a | c | Yes | Yes | Yes | a | c | c | Yes | Yes | Yes | Sandangar | 1766 |
| b | c | c | c | c | c | Yes | Yes | a | a | c | c | Yes | Yes | Yes | Tilkamal | 1767 |
| c | c | c | c | a | c | Yes | Yes | b | b | a | a | Yes | Yes | Yes | Kanersingha | 1768 |
| c | c | c | c | c | c | Yes | Yes | Yes | b | c | c | Yes | Yes | Yes | Lartara | 1769 |
| c | c | c | c | a | c | Yes | Yes | Yes | b | a | a | Yes | Yes | Yes | Belgaon | 1770 |
| c | c | c | c | c | c | Yes | Yes | Yes | b | c | c | Yes | Yes | Yes | Gambhergura | 1771 |
| c | c | c | c | c | c | Yes | Yes | Yes | c | c | c | Yes | Yes | Yes | Dhanpur | 1772 |
| c | c | c | c | b | c | Yes | c | b | b | b | b | Yes | c | c | Sikelpadar | 1773 |
| c | c | c | c | a | c | Yes | c | Yes | c | a | a | c | c | c | Thelkovela | 1774 |
| c | b | c | b | b | a | Yes | a | b | b | b | b | b | Yes | Yes | Nimursingha | 1775 |
| b | b | c | b | b | c | Yes | Yes | Yes | b | b | b | c | Yes | Yes | Gudungamal | 1776 |
| a | a | c | c | c | c | Yes | Yes | a | a | c | c | c | Yes | Yes | Amgaon | 1777 |
| c | b | c | c | b | a | Yes | a | b | b | b | b | c | Yes | Yes | Tirchabahal | 1778 |
| c | c | c | c | c | b | Yes | Yes | b | b | c | c | b | Yes | Yes | Tarsuguda | 1779 |
| c | c | c | c | c | b | Yes | Yes | Yes | b | c | c | b | Yes | Yes | Bakbahal | 1780 |
| | | | | | | | | | | | | | | | Dudunga | 1781 |
| c | c | c | c | c | c | Yes | c | Yes | a | c | c | Yes | c | c | Gabharasa | 1782 |
| c | c | c | c | c | c | Yes | Yes | Yes | c | c | c | c | Yes | Yes | Raksibhata | 1783 |
| **3** | **21** | **3** | **11** | **11** | **28** | **91** | **83** | **33** | **3** | **13** | **17** | **35** | **70** | **88** | | |
| **99** | **548** | **33** | **214** | **199** | **601** | **1751** | **1574** | **128** | **85** | **121** | **283** | **454** | **1067** | **1737** | | |

available code -Yes is given, If not available within the village , the distance kms of nearest place where facility is available is given).

Availability of miscellaneous facilities (If amenities available code -Yes is gi available within the village , the distance range code viz; a for < 5 Kms, b fo c for 10+ kms of nearest place where facility is available is given).

| Serial Number | Name of Village | Water bounded macadam(WBM) roads | Navigable waterway (river/canal)(NW) | Footpaths (FP) | Commercial & Co-operative Banks | ATM | Agricultural Credit Societies | Self-Help Group (SHG) | Public distribution system (PDS) shop | Mandis / Regular market | Weekly Haat | Agricultural marketing society | Integrated Child Development Scheme (Nutritional Centres) | Anganwadi Centre (Nutritional Centres) | Others (Nutritional Centres) | ASHA (Accredited Social Health Activist) | Community centre with/without TV | Sports Field, | Sports Club / Recreation Centre | Cinema / Video Hall | Public Library | Public Reading Room |
|---|---|---|---|---|---|---|---|---|---|---|---|---|---|---|---|---|---|---|---|---|---|---|
| 1 | 2 | 74 | 75 | 76 | 77 | 78 | 79 | 80 | 81 | 82 | 83 | 84 | 85 | 86 | 87 | 88 | 89 | 90 | 91 | 92 | 93 | 94 |
| 1760 | Dulikana | b | a | Yes | c | c | c | Yes | Yes | c | c | a | a | Yes | a | Yes | a | a | b | a | b | c |
| 1761 | Ghuna | c | c | Yes | c | c | c | Yes | Yes | b | b | a | b | Yes | b | Yes | b | b | a | c | a | c |
| 1762 | Ranimal | Yes | Yes | Yes | c | c | c | Yes | Yes | b | a | a | a | Yes | a | Yes | a | a | a | a | b | b |
| 1763 | Santarakmunda | b | a | Yes | c | c | c | Yes | a | b | b | a | a | a | a | Yes | a | a | b | a | a | b |
| 1764 | Kulkusum | c | b | Yes | c | c | c | Yes | a | a | b | a | a | a | a | Yes | a | a | b | a | a | b |
| 1765 | Kamasingha | c | a | Yes | c | c | c | Yes | b | b | a | b | b | Yes | b | Yes | b | b | b | b | b | a |
| 1766 | Sandangar | c | c | Yes | c | c | c | Yes | a | a | b | a | a | Yes | a | Yes | a | a | b | a | c | b |
| 1767 | Tilkamal | c | a | Yes | c | c | c | Yes | b | b | b | b | b | Yes | b | Yes | b | b | b | b | b | a |
| 1768 | Kanersingha | c | b | Yes | c | c | c | Yes | b | a | a | b | b | Yes | b | Yes | b | b | b | b | b | b |
| 1769 | Lartara | b | c | Yes | c | c | c | Yes | b | a | b | b | b | Yes | b | Yes | b | b | a | b | a | a |
| 1770 | Belgaon | b | c | Yes | c | c | c | a | a | Yes | b | a | a | Yes | a | Yes | a | Yes | a | a | a | a |
| 1771 | Gambhergura | c | c | Yes | c | c | c | Yes | b | a | a | b | b | Yes | b | Yes | b | Yes | a | b | a | b |
| 1772 | Dhanpur | a | c | Yes | c | c | c | Yes | b | b | b | b | b | b | b | Yes | b | b | a | b | b | a |
| 1773 | Sikelpadar | c | b | Yes | c | c | c | Yes | b | a | b | b | b | Yes | b | Yes | b | b | a | b | b | b |
| 1774 | Thelkovela | b | c | Yes | c | c | c | Yes | b | b | a | b | b | b | b | a | b | b | a | b | c | a |
| 1775 | Nimursingha | c | b | Yes | c | c | c | Yes | a | a | a | a | a | a | a | Yes | a | a | a | a | a | b |
| 1776 | Gudungamal | c | c | Yes | c | c | c | Yes | a | a | b | a | a | Yes | a | Yes | a | a | b | a | b | a |
| 1777 | Amgaon | b | a | Yes | c | c | c | b | a | c | b | Yes | a | Yes | a | Yes | a | a | a | a | b | a |
| 1778 | Tirchabahal | b | b | Yes | c | c | Yes | Yes | a | Yes | a | a | a | Yes | a | Yes | a | a | a | a | b | c |
| 1779 | Tarsuguda | c | b | Yes | c | c | c | Yes | a | c | b | a | a | Yes | a | Yes | a | a | a | a | b | c |
| 1780 | Bakbahal | b | c | Yes | c | c | c | Yes | a | b | b | a | a | Yes | a | Yes | a | a | a | a | b | c |
| 1781 | Dudunga | | | | | | | | | | | | | | | | | | | | | |
| 1782 | Gabharasa | c | c | Yes | c | c | c | Yes | b | b | b | b | b | Yes | b | Yes | b | b | b | b | b | c |
| 1783 | Raksibhata | c | c | Yes | c | c | c | Yes | a | a | b | a | a | Yes | a | Yes | a | Yes | a | a | a | b |
| **Block T O T A L :** | | **3** | **11** | **91** | **0** | **0** | **3** | **86** | **31** | **9** | **3** | **7** | **5** | **85** | **0** | **90** | **9** | **27** | **16** | **0** | **1** | **1** |
| **District T O T A L :** | | **300** | **160** | **1751** | **3** | **2** | **112** | **1601** | **627** | **141** | **192** | **118** | **211** | **1642** | **13** | **1727** | **375** | **595** | **474** | **3** | **42** | **42** |

| ven, If not or 5-10 Kms and | | | Availability of electricity (Yes/No) | | | | Nearest Town | | Name of Village | Serial Number |
|---|---|---|---|---|---|---|---|---|---|---|
| Newspaper Supply | Assembly Polling station | Birth & Death Registration Office | Power Supply for Domestic Use (ED) | Power Supply for Agricultural Use (EAG) | Power Supply for Commercial Use (EC) | Power Supply for All Uses (EA) | Name | Distance range code i.e. a for < 5 Kms, b for 5-10 Kms and c for 10+ kms . | | |
| 95 | 96 | 97 | 98 | 99 | 100 | 101 | 102 | 103 | 2 | 1 |
| Yes | a | a | Yes | No | No | No | BALANGIR | c | Dulikana | 1760 |
| Yes | Yes | a | No | No | No | No | BALANGIR | c | Ghuna | 1761 |
| Yes | a | a | No | No | No | No | BALANGIR | c | Ranimal | 1762 |
| Yes | a | b | No | No | Yes | No | BALANGIR | c | Santarakmunda | 1763 |
| Yes | a | b | No | No | No | No | BALANGIR | c | Kulkusum | 1764 |
| Yes | b | c | No | No | No | No | BALANGIR | c | Kamasingha | 1765 |
| Yes | a | c | No | No | No | No | BALANGIR | c | Sandangar | 1766 |
| Yes | b | b | No | No | No | No | BALANGIR | c | Tilkamal | 1767 |
| Yes | b | c | No | No | No | No | BALANGIR | c | Kanersingha | 1768 |
| Yes | b | c | No | No | No | No | BALANGIR | c | Lartara | 1769 |
| Yes | Yes | c | No | No | No | No | BALANGIR | c | Belgaon | 1770 |
| Yes | Yes | b | No | No | No | No | BALANGIR | c | Gambhergura | 1771 |
| Yes | b | b | No | No | No | No | BALANGIR | c | Dhanpur | 1772 |
| Yes | b | b | No | No | No | No | BALANGIR | c | Sikelpadar | 1773 |
| b | a | b | No | No | No | No | BALANGIR | c | Thelkovela | 1774 |
| Yes | a | a | No | No | No | No | BALANGIR | c | Nimursingha | 1775 |
| Yes | Yes | b | Yes | Yes | Yes | Yes | BALANGIR | c | Gudungamal | 1776 |
| Yes | a | b | No | No | No | No | BALANGIR | c | Amgaon | 1777 |
| Yes | a | c | No | Yes | No | No | BALANGIR | c | Tirchabahal | 1778 |
| Yes | a | a | No | No | No | No | BALANGIR | c | Tarsuguda | 1779 |
| Yes | a | a | No | No | No | No | BALANGIR | c | Bakbahal | 1780 |
| | | | | | | | BALANGIR | c | Dudunga | 1781 |
| Yes | b | b | No | No | No | No | BALANGIR | c | Gabharasa | 1782 |
| Yes | a | b | No | No | No | No | BALANGIR | c | Raksibhata | 1783 |
| **90** | **48** | **1** | **64** | **38** | **32** | **19** | | **0** | **0** | |
| **1720** | **1127** | **13** | **1323** | **714** | **625** | **512** | | **0** | **0** | |

Land Use

| Serial Number | Name of Village | Area under different types of land use ( in hectares rounded up to one decimal place) | | | | | | | | | | |
|---|---|---|---|---|---|---|---|---|---|---|---|---|
| | | Forests | Area under Non-agricultural Uses | Barren and Un-cultivable land | Permanent Pastures and Other Grazing Lands | Land Under Miscellaneous Tree Crops etc. | Culturable Waste Land | Fallow lands other than current fallows | Current Fallows | Net Area Sown | Total Irrigated Land Area | Total Un-irrigated Land Area |
| 1 | 2 | 104 | 105 | 106 | 107 | 108 | 109 | 110 | 111 | 112 | 113 | 114 |
| 1760 | Dulikana | 11.9 | 0.8 | 3.9 | 13 | 0 | 1.9 | 0.3 | 4.4 | 65.8 | 0 | 65.8 |
| 1761 | Ghuna | 9.5 | 4.7 | 4.3 | 13.8 | 0 | 3.7 | 0 | 5.4 | 93.6 | 0 | 93.6 |
| 1762 | Ranimal | 5.5 | 3.2 | 8.3 | 11.3 | 0 | 3.8 | 0 | 2 | 40.9 | 0 | 40.9 |
| 1763 | Santarakmunda | 8.4 | 1.2 | 0.6 | 5.9 | 0 | 21.2 | 0.9 | 0.5 | 79.3 | 0 | 79.3 |
| 1764 | Kulkusum | 92.3 | 1.6 | 1 | 21.8 | 0 | 25.4 | 1 | 3.3 | 87.6 | 0 | 87.6 |
| 1765 | Kamasingha | 12.6 | 3.8 | 3 | 22.4 | 0 | 20.8 | 0 | 1 | 74.6 | 0 | 74.6 |
| 1766 | Sandangar | 20 | 3.3 | 13.2 | 11.2 | 0 | 56.5 | 3.8 | 0 | 101.1 | 0 | 101.1 |
| 1767 | Tilkamal | 40 | 5.8 | 10.3 | 21.7 | 0 | 1.6 | 0 | 0 | 80.5 | 0 | 80.5 |
| 1768 | Kanersingha | 51.9 | 2.8 | 13.3 | 30.2 | 0 | 1.4 | 0 | 0 | 146.4 | 0 | 146.4 |
| 1769 | Lartara | 79.6 | 6.5 | 27.3 | 27 | 0 | 0.1 | 0 | 0 | 139.5 | 0 | 139.5 |
| 1770 | Belgaon | 32.5 | 2.4 | 0 | 14.1 | 0 | 5 | 0 | 0 | 69 | 0 | 69 |
| 1771 | Gambhergura | 22.6 | 22.7 | 56.1 | 31.7 | 0 | 21.8 | 0.2 | 2.3 | 124.6 | 0 | 124.6 |
| 1772 | Dhanpur | 23.3 | 2.6 | 4.8 | 14.8 | 0 | 0 | 0 | 0 | 56.4 | 0 | 56.4 |
| 1773 | Sikelpadar | 63 | 0 | 0 | 0 | 0 | 0 | 0 | 0 | 0 | 0 | 0 |
| 1774 | Thelkovela | 10 | 0 | 0 | 0 | 0 | 0 | 0 | 0 | 0 | 0 | 0 |
| 1775 | Nimursingha | 15.2 | 1.5 | 49.4 | 22.9 | 0 | 53 | 0 | 1.9 | 62.2 | 0 | 62.2 |
| 1776 | Gudungamal | 14.3 | 2.2 | 11.1 | 16.7 | 0 | 14.9 | 0 | 0.6 | 67.1 | 0 | 67.1 |
| 1777 | Amgaon | 14.3 | 2.7 | 7.9 | 16.8 | 0 | 22.8 | 0 | 0.6 | 85.9 | 0 | 85.9 |
| 1778 | Tirchabahal | 3 | 4.8 | 0 | 6.5 | 0 | 0 | 0 | 13 | 55.8 | 0 | 55.8 |
| 1779 | Tarsuguda | 50.8 | 3.7 | 26 | 16.6 | 0 | 1.1 | 0 | 12.7 | 68.9 | 0 | 68.9 |
| 1780 | Bakbahal | 12.8 | 1.3 | 18.9 | 14.9 | 0 | 7.8 | 2.1 | 0 | 64.2 | 64.2 | 0 |
| 1781 | Dudunga | 0 | 0 | 0 | 0 | 0 | 0 | 0 | 402 | 0 | 0 | 0 |
| 1782 | Gabharasa | 8.7 | 0.6 | 2.9 | 5 | 0 | 0 | 1.8 | 0.1 | 33.9 | 0 | 33.9 |
| 1783 | Raksibhata | 62.8 | 2.9 | 6.8 | 14 | 0 | 4.6 | 0.8 | 12 | 83.2 | 0 | 83.2 |
| **Block T O T A L :** | | **2148.2** | **743.6** | **1553.1** | **1607.7** | **13.9** | **597.8** | **100.9** | **1191.7** | **12187.3** | **765.6** | **11421.5** |
| **District T O T A L :** | | **72202.8** | **56428.1** | **27109.5** | **34971.2** | **7822.7** | **32905.7** | **5295.3** | **13380.5** | **285769.3** | **24989.3** | **260780.2** |

| Area irrigated by source (in hectare). | | | | | Name of three most important commodities manufactured | | | Name of Village | Serial Number |
|---|---|---|---|---|---|---|---|---|---|
| Canals ( C ) | Wells/Tube-wells(W/TW) | Tanks/Lakes(T/L) | Water Falls(WF) | Others(O) | First | Second | Third | | |
| 115 | 116 | 117 | 118 | 119 | 120 | 121 | 122 | 2 | 1 |
| 0 | 0 | 0 | 0 | 0 | | | | Dulikana | 1760 |
| 0 | 0 | 0 | 0 | 0 | | | | Ghuna | 1761 |
| 0 | 0 | 0 | 0 | 0 | | | | Ranimal | 1762 |
| 0 | 0 | 0 | 0 | 0 | | | | Santarakmunda | 1763 |
| 0 | 0 | 0 | 0 | 0 | | | | Kulkusum | 1764 |
| 0 | 0 | 0 | 0 | 0 | | | | Kamasingha | 1765 |
| 0 | 0 | 0 | 0 | 0 | | | | Sandangar | 1766 |
| 0 | 0 | 0 | 0 | 0 | | | | Tilkamal | 1767 |
| 0 | 0 | 0 | 0 | 0 | | | | Kanersingha | 1768 |
| 0 | 0 | 0 | 0 | 0 | | | | Lartara | 1769 |
| 0 | 0 | 0 | 0 | 0 | | | | Belgaon | 1770 |
| 0 | 0 | 0 | 0 | 0 | | | | Gambhergura | 1771 |
| 0 | 0 | 0 | 0 | 0 | | | | Dhanpur | 1772 |
| 0 | 0 | 0 | 0 | 0 | | | | Sikelpadar | 1773 |
| 0 | 0 | 0 | 0 | 0 | | | | Thelkovela | 1774 |
| 0 | 0 | 0 | 0 | 0 | | | | Nimursingha | 1775 |
| 0 | 0 | 0 | 0 | 0 | | | | Gudungamal | 1776 |
| 0 | 0 | 0 | 0 | 0 | | | | Amgaon | 1777 |
| 0 | 0 | 0 | 0 | 0 | | | | Tirchabahal | 1778 |
| 0 | 0 | 0 | 0 | 0 | | | | Tarsuguda | 1779 |
| 64.2 | 0 | 0 | 0 | 0 | | | | Bakbahal | 1780 |
| 0 | 0 | 0 | 0 | 0 | | | | Dudunga | 1781 |
| 0 | 0 | 0 | 0 | 0 | | | | Gabharasa | 1782 |
| 0 | 0 | 0 | 0 | 0 | | | | Raksibhata | 1783 |
| **737.8** | **0** | **27.8** | **0** | | | | | | |
| **22584.2** | **184** | **791.7** | **303.2** | | | | | | |

**Appendix I - village directory**

**Summary showing total number of villages having educational, medical and other amenities - CD Block level**

**District: Balangir (393)**

| Sr.No. | Name of CD block | Total number of inhabited villages in the C. D. block | Total population of C.D. block | Villages having educational institutions | | | | | | | |
|---|---|---|---|---|---|---|---|---|---|---|---|
| | | | | Pre-primary school | Primary school | Middle school | Secondary school | Senior secondary school (SS) | Degree college of arts sceince & commerce | Degree college of engineering | Medical college |
| 1 | 2 | 3 | 4 | 5 | 6 | 7 | 8 | 9 | 10 | 11 | 12 |
| 1 | 0241-Agalpur | 102 | 96342 | 21 | 101 | 62 | 27 | 5 | 4 | 1 | 1 |
| 2 | 0242-Loisinga | 106 | 89713 | 2 | 104 | 46 | 23 | 5 | 2 | 0 | 0 |
| 3 | 0243-Patnagarh | 164 | 130783 | 7 | 163 | 85 | 30 | 3 | 3 | 0 | 0 |
| 4 | 0244-Khaprakhol | 132 | 93557 | 8 | 130 | 58 | 20 | 4 | 1 | 0 | 0 |
| 5 | 0245-Belpara | 119 | 128916 | 4 | 117 | 55 | 24 | 4 | 2 | 0 | 0 |
| 6 | 0246-Turekela | 101 | 82781 | 2 | 101 | 48 | 18 | 5 | 2 | 0 | 0 |
| 7 | 0247-Bangomunda | 132 | 111330 | 0 | 129 | 24 | 13 | 2 | 1 | 0 | 0 |
| 8 | 0248-Muribahal | 158 | 114839 | 3 | 151 | 50 | 23 | 2 | 1 | 0 | 0 |
| 9 | 0249-Titlagarh | 130 | 118942 | 4 | 123 | 59 | 25 | 1 | 1 | 0 | 0 |
| 10 | 0250-Saintala | 134 | 114775 | 5 | 127 | 60 | 22 | 4 | 5 | 0 | 0 |
| 11 | 0251-Deogaon | 126 | 97645 | 10 | 126 | 65 | 24 | 5 | 3 | 0 | 0 |
| 12 | 0252-Balangir | 122 | 102952 | 11 | 121 | 55 | 24 | 12 | 3 | 1 | 1 |
| 13 | 0253-Puintala | 134 | 111635 | 9 | 134 | 55 | 26 | 6 | 4 | 0 | 0 |
| 14 | 0254-Gudvella (Tentulikhunti) | 91 | 57406 | 4 | 90 | 39 | 15 | 4 | 3 | 1 | 0 |
| | Total | 1751 | 1451616 | 90 | 1717 | 761 | 314 | 62 | 35 | 3 | 2 |

| Sr.No. | Name of CD block | Villages having educational institutions (contd.) | | | | | | |
|---|---|---|---|---|---|---|---|---|
| | | Management institute | Polytechnic | Vocational training school /ITI | Non-formal training centre | Special school for disabled | Others (specify) | No educational facility |
| 1 | 2 | 13 | 14 | 15 | 16 | 17 | 18 | 19 |
| 1 | 0241-Agalpur | 0 | 0 | 0 | 0 | 0 | 1 | 1 |
| 2 | 0242-Loisinga | 0 | 0 | 0 | 0 | 0 | 0 | 2 |
| 3 | 0243-Patnagarh | 0 | 0 | 1 | 0 | 0 | 1 | 1 |
| 4 | 0244-Khaprakhol | 0 | 0 | 0 | 0 | 0 | 0 | 2 |
| 5 | 0245-Belpara | 0 | 0 | 0 | 0 | 0 | 2 | 2 |
| 6 | 0246-Turekela | 0 | 0 | 0 | 0 | 0 | 1 | 0 |
| 7 | 0247-Bangomunda | 0 | 0 | 0 | 0 | 0 | 0 | 3 |
| 8 | 0248-Muribahal | 0 | 0 | 0 | 0 | 0 | 0 | 7 |
| 9 | 0249-Titlagarh | 0 | 0 | 1 | 0 | 0 | 0 | 7 |
| 10 | 0250-Saintala | 0 | 0 | 1 | 0 | 0 | 0 | 7 |
| 11 | 0251-Deogaon | 0 | 3 | 1 | 0 | 0 | 0 | 0 |
| 12 | 0252-Balangir | 1 | 2 | 1 | 1 | 0 | 0 | 1 |
| 13 | 0253-Puintala | 0 | 0 | 0 | 0 | 0 | 0 | 0 |
| 14 | 0254-Gudvella (Tentulikhunti) | 1 | 0 | 1 | 0 | 0 | 0 | 1 |
| | Total | 2 | 5 | 6 | 1 | 0 | 5 | 34 |

| Sr.No. | Name of CD block | Villages having Medical institutions | | | | | |
|---|---|---|---|---|---|---|---|
| | | Community health centre | Primary health centre | Primary health sub centre | Maternity and child welfare centre | T.B. clinic | Hospital-allopathic |
| 1 | 2 | 20 | 21 | 22 | 23 | 24 | 25 |
| 1 | 0241-Agalpur | 1 | 0 | 13 | 4 | 2 | 0 |
| 2 | 0242-Loisinga | 0 | 0 | 13 | 1 | 0 | 0 |
| 3 | 0243-Patnagarh | 1 | 0 | 20 | 4 | 0 | 0 |
| 4 | 0244-Khaprakhol | 0 | 1 | 17 | 0 | 1 | 0 |
| 5 | 0245-Belpara | 1 | 0 | 18 | 4 | 2 | 1 |
| 6 | 0246-Turekela | 0 | 0 | 14 | 0 | 1 | 0 |
| 7 | 0247-Bangomunda | 1 | 0 | 15 | 0 | 0 | 0 |
| 8 | 0248-Muribahal | 0 | 1 | 16 | 1 | 0 | 0 |
| 9 | 0249-Titlagarh | 1 | 0 | 18 | 3 | 3 | 0 |
| 10 | 0250-Saintala | 1 | 0 | 17 | 1 | 1 | 0 |
| 11 | 0251-Deogaon | 0 | 1 | 14 | 0 | 0 | 0 |
| 12 | 0252-Balangir | 0 | 1 | 14 | 1 | 0 | 0 |
| 13 | 0253-Puintala | 0 | 1 | 17 | 0 | 0 | 0 |
| 14 | 0254-Gudvella (Tentulikhunti) | 0 | 1 | 9 | 6 | 0 | 0 |
| | Total | 6 | 6 | 215 | 25 | 10 | 1 |

| Sr.No. | Name of CD block | Villages having Medical institutions (contd.) … | | | | | | | | | |
|---|---|---|---|---|---|---|---|---|---|---|---|
| | | Hospital-alternative medicine | Dispensary | Veterinary hospital | Mobile health clinic | Family welfare centre | Medical practioner (with MBBS Degree) | Medical practioner (with other degree) | Medicine shop | Others | No medical facility |
| 1 | 2 | 26 | 27 | 28 | 29 | 30 | 31 | 32 | 33 | 34 | 35 |
| 1 | 0241-Agalpur | 1 | 4 | 3 | 0 | 2 | 8 | 11 | 16 | 1 | 59 |
| 2 | 0242-Loisinga | 2 | 5 | 4 | 0 | 2 | 5 | 8 | 18 | 1 | 80 |
| 3 | 0243-Patnagarh | 0 | 3 | 0 | 0 | 2 | 1 | 6 | 27 | 0 | 104 |
| 4 | 0244-Khaprakhol | 0 | 2 | 0 | 0 | 1 | 6 | 7 | 25 | 2 | 69 |
| 5 | 0245-Belpara | 5 | 3 | 5 | 0 | 2 | 3 | 12 | 21 | 0 | 59 |
| 6 | 0246-Turekela | 0 | 3 | 0 | 0 | 2 | 0 | 1 | 17 | 0 | 78 |
| 7 | 0247-Bangomunda | 0 | 5 | 0 | 0 | 0 | 0 | 0 | 15 | 0 | 116 |
| 8 | 0248-Muribahal | 0 | 2 | 0 | 0 | 1 | 4 | 8 | 18 | 2 | 125 |
| 9 | 0249-Titlagarh | 4 | 7 | 6 | 0 | 2 | 0 | 1 | 18 | 0 | 86 |
| 10 | 0250-Saintala | 0 | 5 | 6 | 0 | 1 | 8 | 6 | 21 | 2 | 99 |
| 11 | 0251-Deogaon | 0 | 0 | 0 | 1 | 0 | 0 | 0 | 14 | 0 | 112 |
| 12 | 0252-Balangir | 1 | 10 | 7 | 0 | 3 | 7 | 8 | 15 | 0 | 90 |
| 13 | 0253-Puintala | 0 | 4 | 1 | 0 | 1 | 2 | 4 | 25 | 5 | 90 |
| 14 | 0254-Gudvella (Tentulikhunti) | 1 | 1 | 0 | 0 | 1 | 0 | 0 | 12 | 1 | 56 |
| | Total | 14 | 54 | 32 | 1 | 20 | 44 | 72 | 262 | 14 | 1223 |

| Sr.No. | Name of CD block | Villages having drinking water | | | | | | | | | |
|---|---|---|---|---|---|---|---|---|---|---|---|
| | | Tap water (treated/untreated) | Well water (coverd/uncovered well) | Hand pump | Tubewell/ borewell | Spring | River/ canal | Tank/ pond/ lake | Others | No drinking water facility | Post office |
| 1 | 2 | 36 | 37 | 38 | 39 | 40 | 41 | 42 | 43 | 44 | 45 |
| 1 | 0241-Agalpur | 10 | 88 | 102 | 0 | 2 | 46 | 102 | 3 | 0 | 22 |
| 2 | 0242-Loisinga | 1 | 82 | 106 | 0 | 8 | 21 | 104 | 3 | 0 | 15 |
| 3 | 0243-Patnagarh | 34 | 164 | 164 | 0 | 1 | 38 | 164 | 3 | 0 | 28 |
| 4 | 0244-Khaprakhol | 15 | 132 | 132 | 0 | 10 | 46 | 132 | 3 | 0 | 21 |
| 5 | 0245-Belpara | 6 | 119 | 119 | 0 | 3 | 40 | 119 | 9 | 0 | 23 |
| 6 | 0246-Turekela | 0 | 100 | 100 | 0 | 2 | 10 | 68 | 1 | 1 | 15 |
| 7 | 0247-Bangomunda | 0 | 88 | 132 | 0 | 0 | 2 | 50 | 0 | 0 | 20 |
| 8 | 0248-Muribahal | 2 | 125 | 157 | 0 | 1 | 32 | 105 | 9 | 1 | 17 |
| 9 | 0249-Titlagarh | 36 | 130 | 130 | 0 | 3 | 59 | 129 | 2 | 0 | 21 |
| 10 | 0250-Saintala | 12 | 134 | 134 | 0 | 3 | 64 | 133 | 4 | 0 | 21 |
| 11 | 0251-Deogaon | 20 | 121 | 126 | 0 | 1 | 45 | 126 | 1 | 0 | 21 |
| 12 | 0252-Balangir | 9 | 120 | 122 | 0 | 12 | 33 | 121 | 3 | 0 | 19 |
| 13 | 0253-Puintala | 7 | 130 | 134 | 0 | 2 | 21 | 131 | 1 | 0 | 25 |
| 14 | 0254-Gudvella (Tentulikhunti) | 4 | 88 | 91 | 0 | 2 | 46 | 91 | 0 | 0 | 15 |
| | Total | 156 | 1621 | 1749 | 0 | 50 | 503 | 1575 | 42 | 2 | 283 |

| Sr.No. | Name of CD block | Villages having Post & Telegraph | | | | | |
|---|---|---|---|---|---|---|---|
| | | Sub post office | Post & telegraph office | Phone (land lines) | Public call office | Mobile phone coverage | Internet cafes/ Common service centre |
| 1 | 2 | 46 | 47 | 48 | 49 | 50 | 51 |
| 1 | 0241-Agalpur | 1 | 0 | 45 | 13 | 100 | 8 |
| 2 | 0242-Loisinga | 0 | 0 | 58 | 3 | 103 | 2 |
| 3 | 0243-Patnagarh | 0 | 0 | 111 | 7 | 162 | 3 |
| 4 | 0244-Khaprakhol | 4 | 0 | 82 | 10 | 131 | 2 |
| 5 | 0245-Belpara | 1 | 0 | 63 | 13 | 119 | 5 |
| 6 | 0246-Turekela | 3 | 0 | 49 | 7 | 99 | 1 |
| 7 | 0247-Bangomunda | 0 | 0 | 73 | 2 | 131 | 0 |
| 8 | 0248-Muribahal | 2 | 0 | 65 | 4 | 154 | 0 |
| 9 | 0249-Titlagarh | 1 | 0 | 77 | 16 | 129 | 4 |
| 10 | 0250-Saintala | 0 | 0 | 68 | 10 | 134 | 3 |
| 11 | 0251-Deogaon | 2 | 0 | 78 | 7 | 125 | 1 |
| 12 | 0252-Balangir | 2 | 0 | 83 | 9 | 118 | 2 |
| 13 | 0253-Puintala | 1 | 0 | 71 | 11 | 132 | 1 |
| 14 | 0254-Gudvella (Tentulikhunti) | 4 | 0 | 37 | 2 | 89 | 2 |
| | Total | 21 | 0 | 960 | 114 | 1726 | 34 |

| Sr.No. | Name of CD block | Villages having transport | | | | | | |
|---|---|---|---|---|---|---|---|---|
| | | Village roads-pucca road | Bus service (public/private) | Railway station | Auto/ modified autos | Taxi & vans | Tractors | Navigable water ways (river/canal/sea ferry service) |
| 1 | 2 | 52 | 53 | 54 | 55 | 56 | 57 | 58 |
| 1 | 0241-Agalpur | 52 | 32 | 4 | 18 | 20 | 46 | 10 |
| 2 | 0242-Loisinga | 57 | 39 | 1 | 14 | 15 | 54 | 6 |
| 3 | 0243-Patnagarh | 98 | 48 | 0 | 14 | 32 | 62 | 8 |
| 4 | 0244-Khaprakhol | 75 | 61 | 4 | 8 | 8 | 37 | 22 |
| 5 | 0245-Belpara | 70 | 29 | 0 | 22 | 24 | 49 | 10 |
| 6 | 0246-Turekela | 97 | 23 | 4 | 13 | 2 | 26 | 2 |
| 7 | 0247-Bangomunda | 53 | 17 | 0 | 11 | 2 | 11 | 0 |
| 8 | 0248-Muribahal | 49 | 38 | 3 | 13 | 6 | 35 | 9 |
| 9 | 0249-Titlagarh | 93 | 46 | 2 | 23 | 21 | 51 | 13 |
| 10 | 0250-Saintala | 114 | 50 | 6 | 17 | 11 | 34 | 27 |
| 11 | 0251-Deogaon | 80 | 40 | 1 | 13 | 11 | 60 | 9 |
| 12 | 0252-Balangir | 74 | 44 | 3 | 17 | 18 | 56 | 18 |
| 13 | 0253-Puintala | 85 | 60 | 2 | 20 | 18 | 52 | 15 |
| 14 | 0254-Gudvella (Tentulikhunti) | 70 | 21 | 3 | 11 | 11 | 28 | 11 |
| | Total | 1067 | 548 | 33 | 214 | 199 | 601 | 160 |

| Sr.No. | Name of CD block | Banks | | Credit societies | Villages having recreation facility | | | |
|---|---|---|---|---|---|---|---|---|
| | | Commercial & co-operative | ATM | Agricultural credit societies | Cinema / video halls | Public library | Public reading rooms | Availability of news paper |
| 1 | 2 | 59 | 60 | 61 | 62 | 63 | 64 | 65 |
| 1 | 0241-Agalpur | 0 | 0 | 1 | 2 | 12 | 12 | 102 |
| 2 | 0242-Loisinga | 0 | 0 | 1 | 0 | 0 | 0 | 103 |
| 3 | 0243-Patnagarh | 0 | 0 | 15 | 0 | 5 | 5 | 161 |
| 4 | 0244-Khaprakhol | 0 | 0 | 11 | 0 | 5 | 5 | 128 |
| 5 | 0245-Belpara | 1 | 1 | 6 | 1 | 5 | 5 | 118 |
| 6 | 0246-Turekela | 0 | 0 | 10 | 0 | 1 | 1 | 99 |
| 7 | 0247-Bangomunda | 1 | 0 | 14 | 0 | 2 | 2 | 131 |
| 8 | 0248-Muribahal | 0 | 0 | 10 | 0 | 1 | 1 | 154 |
| 9 | 0249-Titlagarh | 0 | 0 | 4 | 0 | 1 | 1 | 125 |
| 10 | 0250-Saintala | 1 | 1 | 7 | 0 | 6 | 6 | 131 |
| 11 | 0251-Deogaon | 0 | 0 | 9 | 0 | 0 | 0 | 125 |
| 12 | 0252-Balangir | 0 | 0 | 11 | 0 | 2 | 2 | 120 |
| 13 | 0253-Puintala | 0 | 0 | 10 | 0 | 1 | 1 | 133 |
| 14 | 0254-Gudvella (Tentulikhunti) | 0 | 0 | 3 | 0 | 1 | 1 | 90 |
| | Total | 3 | 2 | 112 | 3 | 42 | 42 | 1720 |

| Sr.No. | Name of CD block | Miscellaneous | | | | Villages having power | |
|---|---|---|---|---|---|---|---|
| | | Public distribution system (PDS) shop | Weekly haat | Asembly polling station | Birth & death registration office | Available | Not available |
| 1 | 2 | 66 | 67 | 68 | 69 | 70 | 71 |
| 1 | 0241-Agalpur | 44 | 11 | 77 | 1 | 93 | 9 |
| 2 | 0242-Loisinga | 43 | 27 | 66 | 0 | 100 | 6 |
| 3 | 0243-Patnagarh | 42 | 15 | 97 | 1 | 147 | 17 |
| 4 | 0244-Khaprakhol | 48 | 18 | 77 | 1 | 114 | 18 |
| 5 | 0245-Belpara | 58 | 23 | 90 | 2 | 105 | 14 |
| 6 | 0246-Turekela | 27 | 11 | 58 | 0 | 56 | 45 |
| 7 | 0247-Bangomunda | 11 | 1 | 94 | 1 | 2 | 130 |
| 8 | 0248-Muribahal | 45 | 13 | 101 | 1 | 90 | 68 |
| 9 | 0249-Titlagarh | 54 | 11 | 83 | 1 | 112 | 18 |
| 10 | 0250-Saintala | 78 | 19 | 81 | 1 | 108 | 26 |
| 11 | 0251-Deogaon | 35 | 9 | 88 | 1 | 109 | 17 |
| 12 | 0252-Balangir | 41 | 16 | 75 | 1 | 119 | 3 |
| 13 | 0253-Puintala | 70 | 15 | 92 | 1 | 114 | 20 |
| 14 | 0254-Gudvella (Tentulikhunti) | 31 | 3 | 48 | 1 | 67 | 24 |
| | Total | 627 | 192 | 1127 | 13 | 1336 | 415 |

Appendix IA - village directory

Villages by number of primary schools

**District: Balangir (393)**

| Sr.No. | Name of C.D.Block | Total number of inhabited villages | Number of primary schools | | | | |
|---|---|---|---|---|---|---|---|
| | | | None | One | Two | Three | Four + |
| 1 | 2 | 3 | 4 | 5 | 6 | 7 | 8 |
| 1 | 0241-Agalpur | 102 | 1 | 56 | 33 | 6 | 6 |
| 2 | 0242-Loisinga | 106 | 2 | 90 | 11 | 3 | 0 |
| 3 | 0243-Patnagarh | 164 | 1 | 143 | 12 | 6 | 2 |
| 4 | 0244-Khaprakhol | 132 | 2 | 117 | 11 | 1 | 1 |
| 5 | 0245-Belpara | 119 | 2 | 92 | 19 | 3 | 3 |
| 6 | 0246-Turekela | 101 | 0 | 87 | 12 | 2 | 0 |
| 7 | 0247-Bangomunda | 132 | 3 | 119 | 9 | 0 | 1 |
| 8 | 0248-Muribahal | 158 | 7 | 138 | 11 | 2 | 0 |
| 9 | 0249-Titlagarh | 130 | 7 | 93 | 23 | 6 | 1 |
| 10 | 0250-Saintala | 134 | 7 | 110 | 12 | 3 | 2 |
| 11 | 0251-Deogaon | 126 | 0 | 109 | 11 | 3 | 3 |
| 12 | 0252-Balangir | 122 | 1 | 98 | 20 | 3 | 0 |
| 13 | 0253-Puintala | 134 | 0 | 116 | 13 | 5 | 0 |
| 14 | 0254-Gudvella (Tentulikhunti) | 91 | 1 | 80 | 9 | 1 | 0 |
| | **Total** | **1751** | **34** | **1448** | **206** | **44** | **19** |

Appendix IB - village directory

Villages by primary, middle and secondary schools

**District: Balangir (393)**

| Sr.No. | Name of CD Block | Total number of inhabited villages | Type of educational institutions available | | | |
|---|---|---|---|---|---|---|
| | | | No school | At least one primary school and no middle school | At least one primary school and one middle school | At least one middle school and one secondary school |
| 1 | 2 | 3 | 4 | 5 | 6 | 7 |
| 1 | 0241-Agalpur | 102 | 1 | 39 | 62 | 27 |
| 2 | 0242-Loisinga | 106 | 2 | 58 | 46 | 23 |
| 3 | 0243-Patnagarh | 164 | 1 | 78 | 85 | 29 |
| 4 | 0244-Khaprakhol | 132 | 2 | 72 | 58 | 20 |
| 5 | 0245-Belpara | 119 | 2 | 62 | 55 | 24 |
| 6 | 0246-Turekela | 101 | 0 | 53 | 48 | 16 |
| 7 | 0247-Bangomunda | 132 | 3 | 105 | 24 | 13 |
| 8 | 0248-Muribahal | 158 | 7 | 101 | 50 | 23 |
| 9 | 0249-Titlagarh | 130 | 7 | 64 | 59 | 25 |
| 10 | 0250-Saintala | 134 | 7 | 67 | 60 | 22 |
| 11 | 0251-Deogaon | 126 | 0 | 61 | 65 | 24 |
| 12 | 0252-Balangir | 122 | 1 | 66 | 55 | 23 |
| 13 | 0253-Puintala | 134 | 0 | 79 | 55 | 26 |
| 14 | 0254-Gudvella (Tentulikhunti) | 91 | 1 | 51 | 39 | 15 |
| | **Total** | **1751** | **34** | **956** | **761** | **310** |

Appendix IC - Village Directory

Villages with different sources of drinking water facilities available

**District: Balangir (393)**

| Sr.No. | Name of C.D.Block | Number of villages with different sources of drinking water facilities available | | | | |
|---|---|---|---|---|---|---|
| | | Only tap (treated/ untreated) | Only well (covered / uncovered) | Only tubewell /borewell | Only handpump | More than one source only from tap, well, tubewell,hand pump |
| 1 | 2 | 3 | 4 | 5 | 6 | 7 |
| 1 | 0241-Agalpur | 0 | 0 | 0 | 14 | 88 |
| 2 | 0242-Loisinga | 0 | 0 | 0 | 23 | 83 |
| 3 | 0243-Patnagarh | 0 | 0 | 0 | 0 | 164 |
| 4 | 0244-Khaprakhol | 0 | 0 | 0 | 0 | 132 |
| 5 | 0245-Belpara | 0 | 0 | 0 | 0 | 119 |
| 6 | 0246-Turekela | 0 | 0 | 0 | 0 | 100 |
| 7 | 0247-Bangomunda | 0 | 0 | 0 | 44 | 88 |
| 8 | 0248-Muribahal | 0 | 0 | 0 | 32 | 125 |
| 9 | 0249-Titlagarh | 0 | 0 | 0 | 0 | 130 |
| 10 | 0250-Saintala | 0 | 0 | 0 | 0 | 134 |
| 11 | 0251-Deogaon | 0 | 0 | 0 | 5 | 121 |
| 12 | 0252-Balangir | 0 | 0 | 0 | 2 | 120 |
| 13 | 0253-Puintala | 0 | 0 | 0 | 4 | 130 |
| 14 | 0254-Gudvella (Tentulikhunti) | 0 | 0 | 0 | 3 | 88 |
| | **Total** | **0** | **0** | **0** | **127** | **1622** |

Appendix II- Village Directory

Villages with 5000 and above population which do not have one or more amenities available.

**District: Balangir (393)**

| Sr. No. | Name of CD Block | Name of village | Location code number | Population | Amenities not available (indicate N.A. where amenity not available) | | | | | | |
|---|---|---|---|---|---|---|---|---|---|---|---|
| | | | | | Senior secondary school | College | Primary health sub centre | Tap drinking water | Bus facility | Approach by pucca road | Banks |
| 1 | 2 | 3 | 4 | 5 | 6 | 7 | 8 | 9 | 10 | 11 | 12 |
| 1 | 0245-Belpara | Belpara | 420955 | 9454 | Available | Available | Available | N.A. | Available | Available | Available |
| 2 | 0247-Bangomunda | Sindhekela | 421411 | 5734 | Available | N.A. | Available | N.A. | Available | Available | Available |

Appendix V- Village Directory

Summary showing number of villages not having scheduled castes population

**District: Balangir(393)**

| Sr.No. | Name of C.D. Block | Total villages | Uninhabited villages | Inhabited villages | Number of inhabited villages having no scheduled castes population |
|---|---|---|---|---|---|
| 1 | 2 | 3 | 4 | 5 | 6 |
| 1 | 0241-Agalpur | 107 | 5 | 102 | 4 |
| 2 | 0242-Loisinga | 107 | 1 | 106 | 7 |
| 3 | 0243-Patnagarh | 164 | 0 | 164 | 5 |
| 4 | 0244-Khaprakhol | 133 | 1 | 132 | 10 |
| 5 | 0245-Belpara | 120 | 1 | 119 | 4 |
| 6 | 0246-Turekela | 104 | 3 | 101 | 3 |
| 7 | 0247-Bangomunda | 132 | 0 | 132 | 5 |
| 8 | 0248-Muribahal | 161 | 3 | 158 | 11 |
| 9 | 0249-Titlagarh | 131 | 1 | 130 | 11 |
| 10 | 0250-Saintala | 141 | 7 | 134 | 10 |
| 11 | 0251-Deogaon | 129 | 3 | 126 | 3 |
| 12 | 0252-Balangir | 125 | 3 | 122 | 4 |
| 13 | 0253-Puintala | 136 | 2 | 134 | 5 |
| 14 | 0254-Gudvella (Tentulikhunti) | 93 | 2 | 91 | 7 |
| | **Total** | **1783** | **32** | **1751** | **89** |

Appendix VI - Village Directory

Summary showing number of villages not having scheduled tribes population

District: Balangir(393)

| Sr.No. | Name of C.D. Block | Total villages | Uninhabited villages | Inhabited villages | Number of inhabited villages having no scheduled tribes population |
|---|---|---|---|---|---|
| 1 | 2 | 3 | 4 | 5 | 6 |
| 1 | 0241-Agalpur | 107 | 5 | 102 | 14 |
| 2 | 0242-Loisinga | 107 | 1 | 106 | 10 |
| 3 | 0243-Patnagarh | 164 | 0 | 164 | 5 |
| 4 | 0244-Khaprakhol | 133 | 1 | 132 | 4 |
| 5 | 0245-Belpara | 120 | 1 | 119 | 1 |
| 6 | 0246-Turekela | 104 | 3 | 101 | 1 |
| 7 | 0247-Bangomunda | 132 | 0 | 132 | 18 |
| 8 | 0248-Muribahal | 161 | 3 | 158 | 12 |
| 9 | 0249-Titlagarh | 131 | 1 | 130 | 3 |
| 10 | 0250-Saintala | 141 | 7 | 134 | 15 |
| 11 | 0251-Deogaon | 129 | 3 | 126 | 5 |
| 12 | 0252-Balangir | 125 | 3 | 122 | 8 |
| 13 | 0253-Puintala | 136 | 2 | 134 | 34 |
| 14 | 0254-Gudvella (Tentulikhunti) | 93 | 2 | 91 | 7 |
| | **Total** | **1783** | **32** | **1751** | **137** |

**Appendix VII - Village Directory**

**List of villages according to the proportion of the scheduled castes and the scheduled tribes to the total population by ranges.**

District: Balangir(393)

CD Block: Agalpur(0241)

**A - Scheduled Castes**

| Range of scheduled castes population (Percentages) | Location code number | Name of village |
|---|---|---|
| 1 | 2 | 3 |
| Nil | 419856 | Badipali |
| Nil | 419868 | Rampur |
| Nil | 419897 | Laxmanapali |
| Nil | 419901 | Sardhapali |
| Less than 5 | 419853 | Jemapali |
| Less than 5 | 419854 | Sansa |
| Less than 5 | 419899 | Gandapali |
| Less than 5 | 419912 | Tentelkhunti |
| Less than 5 | 419936 | Karkachia |
| 5 - 10 | 419816 | Gondpali |
| 5 - 10 | 419818 | Bhoipali |
| 5 - 10 | 419825 | Aenlapali |
| 5 - 10 | 419830 | Telenpali |
| 5 - 10 | 419831 | Ghuchepali |
| 5 - 10 | 419832 | Latsar |
| 5 - 10 | 419834 | Babupali |
| 5 - 10 | 419840 | Gudimunda |
| 5 - 10 | 419859 | Amaramunda |
| 5 - 10 | 419896 | Khaliapali |
| 5 - 10 | 419898 | Darlipali |
| 5 - 10 | 419908 | Sahajchhapar |
| 5 - 10 | 419910 | Burobhadi |
| 11 - 20 | 419815 | Mundapali |
| 11 - 20 | 419817 | Pudapadar |
| 11 - 20 | 419823 | Budula |
| 11 - 20 | 419826 | Dudukamunda |
| 11 - 20 | 419827 | Nagaon |
| 11 - 20 | 419828 | Baigankhari |
| 11 - 20 | 419829 | Kanthipali |
| 11 - 20 | 419833 | Babufasad |
| 11 - 20 | 419835 | Banjipali |
| 11 - 20 | 419836 | Jharbandhali |
| 11 - 20 | 419837 | Dengjuri |
| 11 - 20 | 419839 | Agalpur |
| 11 - 20 | 419841 | Bagjhola |
| 11 - 20 | 419842 | Uchabahal |
| 11 - 20 | 419845 | Fatamunda |

| Range of scheduled castes population (Percentages) | Location code number | Name of village |
|---|---|---|
| 1 | 2 | 3 |
| 11 - 20 | 419846 | Mahulpali |
| 11 - 20 | 419847 | Nuapali |
| 11 - 20 | 419848 | Kalasar |
| 11 - 20 | 419850 | Manupali |
| 11 - 20 | 419855 | Gundurumunda |
| 11 - 20 | 419857 | Guhirapadar |
| 11 - 20 | 419858 | Bharasuja |
| 11 - 20 | 419862 | Nuniapali |
| 11 - 20 | 419864 | Bhalupali |
| 11 - 20 | 419865 | Uparabahal |
| 11 - 20 | 419866 | Keseipali |
| 11 - 20 | 419867 | Duduka |
| 11 - 20 | 419869 | Fasad |
| 11 - 20 | 419873 | Manupali |
| 11 - 20 | 419876 | Mursundha |
| 11 - 20 | 419879 | Harabhanga |
| 11 - 20 | 419880 | Tentuligaon |
| 11 - 20 | 419881 | Kutasingha |
| 11 - 20 | 419883 | Semelmunda |
| 11 - 20 | 419884 | Patuapali |
| 11 - 20 | 419885 | Bakati |
| 11 - 20 | 419887 | Danipali |
| 11 - 20 | 419889 | Rampur |
| 11 - 20 | 419893 | Larambhamunda |
| 11 - 20 | 419894 | Ambajharan |
| 11 - 20 | 419900 | Patharamunda |
| 11 - 20 | 419904 | Jharanipali |
| 11 - 20 | 419905 | Saledungri |
| 11 - 20 | 419907 | Adendunguri |
| 11 - 20 | 419909 | Badatika |
| 11 - 20 | 419911 | Sanatika |
| 11 - 20 | 419917 | Khaliapali |
| 11 - 20 | 419928 | Nagaon |
| 11 - 20 | 419937 | Pandakital |
| 21 - 30 | 419819 | Mahakhand |
| 21 - 30 | 419821 | Rengali |
| 21 - 30 | 419822 | Buromunda |
| 21 - 30 | 419824 | Haladipadar |
| 21 - 30 | 419838 | Ingsa |
| 21 - 30 | 419843 | Rinbachan |
| 21 - 30 | 419849 | Roath |
| 21 - 30 | 419851 | Chhelakhai |
| 21 - 30 | 419852 | Bindhapali |

| Range of scheduled castes population (Percentages) | Location code number | Name of village |
|---|---|---|
| 1 | 2 | 3 |
| 21 - 30 | 419860 | Pandesara |
| 21 - 30 | 419871 | Luhuramunda |
| 21 - 30 | 419874 | Salebhata |
| 21 - 30 | 419878 | Bangabahal |
| 21 - 30 | 419890 | Dhauradadar |
| 21 - 30 | 419902 | Podhapali |
| 21 - 30 | 419903 | Kendumundi |
| 21 - 30 | 419915 | Bendra |
| 21 - 30 | 419918 | Khuntulimunda |
| 21 - 30 | 419919 | Dumerpali |
| 21 - 30 | 419920 | Pandridungri |
| 31 - 40 | 419820 | Guhiramunda |
| 31 - 40 | 419844 | Bandabahal |
| 31 - 40 | 419861 | Jhankarapali |
| 31 - 40 | 419870 | Sankhua |
| 31 - 40 | 419877 | Asuramunda |
| 31 - 40 | 419882 | Dunguripali |
| 31 - 40 | 419906 | Kudopali |
| 41 - 50 | 419872 | Rafakhala |
| 41 - 50 | 419875 | Khaliapali |
| 41 - 50 | 419888 | Jharbandhali |
| 41 - 50 | 419895 | Chungidadar |

**Appendix VII - Village Directory**

**List of villages according to the proportion of the scheduled castes and the scheduled tribes to the total population by ranges.**

District: Balangir(393)

CD Block: Loisinga(0242)

**A - Scheduled Castes**

| Range of scheduled castes population (Percentages) | Location code number | Name of village |
|---|---|---|
| 1 | 2 | 3 |
| Nil | 419931 | Sialbahali |
| Nil | 419957 | Kharmunda |
| Nil | 419987 | Latsar |
| Nil | 419991 | Sunaripali |
| Nil | 419997 | Jamjuri |
| Nil | 420022 | Belpali |
| Nil | 420028 | Budabahal |
| Less than 5 | 419938 | Mansapali |
| Less than 5 | 419940 | Fatamunda |
| Less than 5 | 419941 | Tentulikhunti |

| Range of scheduled castes population (Percentages) | Location code number | Name of village |
|---|---|---|
| 1 | 2 | 3 |
| Less than 5 | 419981 | Kuturapali |
| Less than 5 | 419983 | Pardhiapali |
| Less than 5 | 419999 | Phalsamal |
| Less than 5 | 420020 | Ranipali |
| Less than 5 | 420023 | Bianrpali |
| Less than 5 | 420027 | Rengali |
| Less than 5 | 420033 | Bagdungri |
| 5 - 10 | 419924 | Saltarpali |
| 5 - 10 | 419934 | Pandarani |
| 5 - 10 | 419942 | Khairpali |
| 5 - 10 | 419945 | Budelbahali |
| 5 - 10 | 419946 | Sujia |
| 5 - 10 | 419960 | Semelmunda |
| 5 - 10 | 419962 | Karlipat |
| 5 - 10 | 419977 | Raghupadar |
| 5 - 10 | 419985 | Ambapali |
| 5 - 10 | 419990 | Birkel |
| 5 - 10 | 419994 | Uchhabapali |
| 5 - 10 | 420009 | Pipili |
| 5 - 10 | 420017 | Lankabahal |
| 5 - 10 | 420026 | Taljuri |
| 5 - 10 | 420029 | Kapilbahal |
| 5 - 10 | 420030 | Kumiapali |
| 5 - 10 | 420035 | Dunguripali (G.S.) |
| 11 - 20 | 419913 | Negipali |
| 11 - 20 | 419921 | Kadalipali |
| 11 - 20 | 419922 | Bhalupali |
| 11 - 20 | 419925 | Jogisarda |
| 11 - 20 | 419926 | Ghusuramunda |
| 11 - 20 | 419932 | Dumdumi |
| 11 - 20 | 419935 | Kandajuri |
| 11 - 20 | 419939 | Jharmunda |
| 11 - 20 | 419947 | Dhodamahula |
| 11 - 20 | 419951 | Agalapali |
| 11 - 20 | 419952 | Chhelbahal |
| 11 - 20 | 419956 | Panesara |
| 11 - 20 | 419958 | Tebhadunguri |
| 11 - 20 | 419961 | Sarasmunda |
| 11 - 20 | 419963 | Mandiapadar |
| 11 - 20 | 419979 | Sadhupali |
| 11 - 20 | 419982 | Badimunda |
| 11 - 20 | 419984 | Luchkibahal |
| 11 - 20 | 419986 | Bhadra |

| Range of scheduled castes population (Percentages) | Location code number | Name of village |
|---|---|---|
| 1 | 2 | 3 |
| 11 - 20 | 419988 | Banjari |
| 11 - 20 | 419989 | Kusang |
| 11 - 20 | 419992 | Singhanimunda |
| 11 - 20 | 419993 | Sargad |
| 11 - 20 | 419995 | Uparbahal |
| 11 - 20 | 419996 | Barkani |
| 11 - 20 | 420002 | Banipali |
| 11 - 20 | 420003 | Babja |
| 11 - 20 | 420004 | Thakurpali |
| 11 - 20 | 420006 | Buromunda |
| 11 - 20 | 420007 | Taliudar |
| 11 - 20 | 420008 | Chhatabahal |
| 11 - 20 | 420011 | Jamatia |
| 11 - 20 | 420013 | Brahmanipali |
| 11 - 20 | 420018 | Ghungi |
| 11 - 20 | 420019 | Gerdi |
| 11 - 20 | 420024 | Dandpani |
| 11 - 20 | 420025 | Dumerjharan |
| 11 - 20 | 420031 | Antapali |
| 11 - 20 | 420032 | Banchhorpali |
| 11 - 20 | 420034 | Tabalbanji |
| 11 - 20 | 420037 | Magurbeda |
| 11 - 20 | 420038 | Patharkhandi |
| 11 - 20 | 420112 | Brahmanidunguri |
| 11 - 20 | 420116 | Podhmunda |
| 21 - 30 | 419916 | Pipilipali |
| 21 - 30 | 419923 | Badibahal |
| 21 - 30 | 419930 | Burda |
| 21 - 30 | 419949 | Gurjibhata |
| 21 - 30 | 419975 | Hirapur |
| 21 - 30 | 419978 | Bhoipali |
| 21 - 30 | 419980 | Maharpali |
| 21 - 30 | 420000 | Ratakhandi |
| 21 - 30 | 420005 | Uparudar |
| 21 - 30 | 420010 | Fatabahal |
| 21 - 30 | 420012 | Katapali |
| 21 - 30 | 420015 | Kusmel |
| 21 - 30 | 420036 | Pardhiapali |
| 21 - 30 | 420114 | Bijapati |
| 31 - 40 | 419927 | Budhipadar |
| 31 - 40 | 419929 | Banjipali |
| 31 - 40 | 419933 | Kutenpali |
| 31 - 40 | 419948 | Luhurapali |

| Range of scheduled castes population (Percentages) | Location code number | Name of village |
|---|---|---|
| 1 | 2 | 3 |
| 31 - 40 | 419955 | Gopalpur |
| 31 - 40 | 419998 | Sanjhankarpali |
| 31 - 40 | 420014 | Khaliapali |
| 31 - 40 | 420021 | Badipali |
| 41 - 50 | 419950 | Bhaliamunda |
| 41 - 50 | 419954 | Keutipali |
| 41 - 50 | 420016 | Bagdia |
| 41 - 50 | 420113 | Kaindapali |
| 51 - 75 | 419959 | Bardool |
| 76 and above | 419953 | Maharpali |

**Appendix VII - Village Directory**

**List of villages according to the proportion of the scheduled castes and the scheduled tribes to the total population by ranges.**

District: Balangir(393)

CD Block: Patnagarh(0243)

**A - Scheduled Castes**

| Range of scheduled castes population (Percentages) | Location code number | Name of village |
|---|---|---|
| 1 | 2 | 3 |
| Nil | 420515 | Sarathimunda |
| Nil | 420529 | Laherjuri |
| Nil | 420566 | Barjhula |
| Nil | 420579 | Dabmal |
| Nil | 420634 | Kusumkani |
| Less than 5 | 420555 | Gaelpita |
| Less than 5 | 420578 | Lakshmimunda |
| Less than 5 | 420590 | Putisbahal |
| Less than 5 | 420644 | Diadumer |
| Less than 5 | 420647 | Tentelkhunti |
| Less than 5 | 420679 | Dhatuk |
| Less than 5 | 420682 | Turlamal |
| 5 - 10 | 420520 | Khuripani |
| 5 - 10 | 420526 | Gadiajor |
| 5 - 10 | 420527 | Gunchadihi |
| 5 - 10 | 420534 | Ghasian |
| 5 - 10 | 420536 | Indpur |
| 5 - 10 | 420537 | Khursel |
| 5 - 10 | 420558 | Ghumer |
| 5 - 10 | 420559 | Ainlatunga |
| 5 - 10 | 420569 | Mudalsar |
| 5 - 10 | 420570 | Bagbahali |

| Range of scheduled castes population (Percentages) | Location code number | Name of village |
|---|---|---|
| 1 | 2 | 3 |
| 5 - 10 | 420571 | Dabkani |
| 5 - 10 | 420588 | Kuhabaunsa |
| 5 - 10 | 420591 | Dhaunradadar |
| 5 - 10 | 420597 | Barhamunda |
| 5 - 10 | 420603 | Bada Kalangapali |
| 5 - 10 | 420605 | Tamian |
| 5 - 10 | 420606 | Bhatpali |
| 5 - 10 | 420609 | Bijamagur |
| 5 - 10 | 420613 | Maruan |
| 5 - 10 | 420618 | Badbichhilibahal |
| 5 - 10 | 420620 | Pandamunda |
| 5 - 10 | 420621 | Bankibahal |
| 5 - 10 | 420626 | Balipata |
| 5 - 10 | 420630 | Batharla |
| 5 - 10 | 420632 | Chitadunguri |
| 5 - 10 | 420635 | Ulba |
| 5 - 10 | 420639 | Samalaisar |
| 5 - 10 | 420645 | Naktasar |
| 5 - 10 | 420646 | Chhelkhai |
| 5 - 10 | 420648 | Dhubalpara |
| 5 - 10 | 420652 | Bhalujuri |
| 5 - 10 | 420656 | Masinachhapar |
| 5 - 10 | 420658 | Ghikundi |
| 5 - 10 | 420661 | Sanjhankarpali |
| 5 - 10 | 420672 | San Bichhilibahal |
| 5 - 10 | 420673 | Chuladarha |
| 5 - 10 | 420674 | San Kalangapali |
| 5 - 10 | 420677 | Mallikmunda |
| 5 - 10 | 420680 | Babejuri |
| 5 - 10 | 420689 | Ghuchepali |
| 5 - 10 | 420699 | Fudurupara |
| 5 - 10 | 420700 | Maghamara |
| 11 - 20 | 420516 | Pandripani |
| 11 - 20 | 420517 | Gavara |
| 11 - 20 | 420518 | Chhualiudar |
| 11 - 20 | 420521 | Chandanjuri |
| 11 - 20 | 420522 | Bramhanipali |
| 11 - 20 | 420523 | Larambha |
| 11 - 20 | 420525 | Suliamal |
| 11 - 20 | 420528 | Thelkochhapar |
| 11 - 20 | 420530 | Sidhimunda |
| 11 - 20 | 420532 | Kuturla |
| 11 - 20 | 420533 | Jalpali |

| Range of scheduled castes population (Percentages) | Location code number | Name of village |
|---|---|---|
| 1 | 2 | 3 |
| 11 - 20 | 420539 | Debhuin |
| 11 - 20 | 420554 | Gerda |
| 11 - 20 | 420556 | Maral |
| 11 - 20 | 420560 | Fatamunda |
| 11 - 20 | 420562 | Pandesara |
| 11 - 20 | 420564 | Pudapadar |
| 11 - 20 | 420567 | Bharatbahal |
| 11 - 20 | 420568 | Champasar |
| 11 - 20 | 420572 | Dhodmahul |
| 11 - 20 | 420573 | Khuntasamalai |
| 11 - 20 | 420575 | Kusabahali |
| 11 - 20 | 420586 | Baliabhata |
| 11 - 20 | 420587 | Ainlapali |
| 11 - 20 | 420593 | Banjijhal |
| 11 - 20 | 420594 | Padhel |
| 11 - 20 | 420598 | Phulmunda |
| 11 - 20 | 420599 | Khutanapani |
| 11 - 20 | 420600 | Baneimunda |
| 11 - 20 | 420601 | Daldali |
| 11 - 20 | 420607 | Ghunghutipali |
| 11 - 20 | 420611 | Rakhiudar |
| 11 - 20 | 420614 | Talpadar |
| 11 - 20 | 420616 | Pandripani |
| 11 - 20 | 420617 | Bankabianr |
| 11 - 20 | 420619 | Dumerpadar |
| 11 - 20 | 420622 | Thakpara |
| 11 - 20 | 420624 | Nehenabandh |
| 11 - 20 | 420625 | Jharbandh |
| 11 - 20 | 420627 | Solbandh |
| 11 - 20 | 420628 | Bileisathi |
| 11 - 20 | 420631 | Beherabandh |
| 11 - 20 | 420633 | Tendapadar |
| 11 - 20 | 420636 | Kaudia |
| 11 - 20 | 420638 | Apursagar |
| 11 - 20 | 420640 | Kutmunda |
| 11 - 20 | 420642 | Rugudimunda |
| 11 - 20 | 420650 | Rengtasil |
| 11 - 20 | 420651 | Bhalupita |
| 11 - 20 | 420657 | Bhainsa |
| 11 - 20 | 420659 | Sarmuhan |
| 11 - 20 | 420662 | Babejuri |
| 11 - 20 | 420663 | Ratakhandi |
| 11 - 20 | 420664 | Sialbandh |

| Range of scheduled castes population (Percentages) | Location code number | Name of village |
|---|---|---|
| 1 | 2 | 3 |
| 11 - 20 | 420665 | Badjhankarpali |
| 11 - 20 | 420667 | Ranidarha |
| 11 - 20 | 420668 | Chingerbandh |
| 11 - 20 | 420669 | Gangasagar |
| 11 - 20 | 420676 | Jambahal |
| 11 - 20 | 420683 | Chakamal |
| 11 - 20 | 420686 | Guhiramunda |
| 11 - 20 | 420687 | Gadiajor |
| 11 - 20 | 420688 | Baghalabandh |
| 11 - 20 | 420692 | Gailmara |
| 11 - 20 | 420694 | Kendumundi |
| 11 - 20 | 420695 | Bindhanpathar |
| 11 - 20 | 420698 | Tulasidungri |
| 11 - 20 | 420702 | Amdarha |
| 21 - 30 | 420514 | Damkipali |
| 21 - 30 | 420524 | Dangbahal |
| 21 - 30 | 420535 | Rengali |
| 21 - 30 | 420557 | Gandamel |
| 21 - 30 | 420561 | Ladangabhata |
| 21 - 30 | 420574 | Daitarimunda |
| 21 - 30 | 420589 | Kerbeda |
| 21 - 30 | 420602 | Gargadchhapar |
| 21 - 30 | 420604 | Gahirpali |
| 21 - 30 | 420608 | Deulgaon |
| 21 - 30 | 420612 | Ganjaudar |
| 21 - 30 | 420623 | Jogimunda |
| 21 - 30 | 420629 | Banjari |
| 21 - 30 | 420637 | Barpadar |
| 21 - 30 | 420641 | Sunamudi |
| 21 - 30 | 420649 | Bandhanbadi |
| 21 - 30 | 420653 | Mudghat |
| 21 - 30 | 420654 | Jhaptupali |
| 21 - 30 | 420655 | Mundapala |
| 21 - 30 | 420660 | Podhmund |
| 21 - 30 | 420666 | Bhaludarha |
| 21 - 30 | 420670 | Siletpara |
| 21 - 30 | 420675 | Khalia |
| 21 - 30 | 420678 | Barbahal |
| 21 - 30 | 420681 | Niljibahal |
| 21 - 30 | 420685 | Rahenmal |
| 21 - 30 | 420690 | Maneipad |
| 21 - 30 | 420691 | Mundomahul |
| 21 - 30 | 420693 | Kadalimunda |

| Range of scheduled castes population (Percentages) | Location code number | Name of village |
|---|---|---|
| 1 | 2 | 3 |
| 21 - 30 | 420696 | Karlamal |
| 21 - 30 | 420697 | Podhachhapar |
| 21 - 30 | 420701 | Dandrabahal |
| 31 - 40 | 420519 | Kanheital |
| 31 - 40 | 420531 | Burdabahal |
| 31 - 40 | 420615 | Jhulenbar |
| 31 - 40 | 420643 | Barpita |
| 31 - 40 | 420684 | Salepali |
| 31 - 40 | 420703 | Semelmunda |
| 51 - 75 | 420563 | Barbhaga |
| 51 - 75 | 420565 | Guniabahal |
| 51 - 75 | 420610 | Barhamara |
| 51 - 75 | 420671 | Gaelpita |

**Appendix VII - Village Directory**

**List of villages according to the proportion of the scheduled castes and the scheduled tribes to the total population by ranges.**

District: Balangir(393)

CD Block: Khaprakhol(0244)

**A - Scheduled Castes**

| Range of scheduled castes population (Percentages) | Location code number | Name of village |
|---|---|---|
| 1 | 2 | 3 |
| Nil | 420538 | Bandhanmal |
| Nil | 420541 | Khola |
| Nil | 420585 | Kusumkani |
| Nil | 420704 | Mahul Pali |
| Nil | 420732 | Sapmund |
| Nil | 420733 | Beherapani |
| Nil | 420738 | Chitakutna |
| Nil | 420750 | Sanbanjipali |
| Nil | 420778 | Bheluakhol |
| Nil | 420801 | Bhaluchuan |
| Less than 5 | 420546 | Bhatli(Bahalbhatli) |
| Less than 5 | 420596 | Changria |
| Less than 5 | 420708 | Chhanchanbahali |
| Less than 5 | 420721 | Golamunda |
| Less than 5 | 420726 | Dudungdarha |
| Less than 5 | 420739 | Lahadun Guri |
| Less than 5 | 420741 | Bartia |
| Less than 5 | 420753 | Guchapali |
| Less than 5 | 420754 | Kulihamunda |

| Range of scheduled castes population (Percentages) | Location code number | Name of village |
|---|---|---|
| 1 | 2 | 3 |
| Less than 5 | 420796 | Pipalbahal |
| 5 - 10 | 420549 | Dameipali |
| 5 - 10 | 420581 | Dangiabahal |
| 5 - 10 | 420705 | Kandrabhata |
| 5 - 10 | 420706 | Nuapali |
| 5 - 10 | 420712 | Brahmani |
| 5 - 10 | 420719 | Putlamahul |
| 5 - 10 | 420722 | Tambipadar |
| 5 - 10 | 420723 | Sargipali |
| 5 - 10 | 420725 | Kuthurla |
| 5 - 10 | 420727 | Bagjharan |
| 5 - 10 | 420728 | Junanibahal |
| 5 - 10 | 420730 | Jamunapali |
| 5 - 10 | 420731 | Khuripani |
| 5 - 10 | 420734 | Nagdera |
| 5 - 10 | 420735 | Rengali |
| 5 - 10 | 420742 | Sunamudi |
| 5 - 10 | 420743 | Budhachhapar |
| 5 - 10 | 420744 | patrapali |
| 5 - 10 | 420745 | Sareibahal |
| 5 - 10 | 420747 | Tankapani |
| 5 - 10 | 420748 | Sangurjibhata |
| 5 - 10 | 420756 | Telenpali |
| 5 - 10 | 420757 | Karlamal |
| 5 - 10 | 420758 | Dudukipadar |
| 5 - 10 | 420760 | Banamal |
| 5 - 10 | 420762 | Bankera |
| 5 - 10 | 420763 | Bandepadar |
| 5 - 10 | 420764 | Badbanjipali |
| 5 - 10 | 420776 | Budhibahal |
| 5 - 10 | 420777 | Gundurupali |
| 5 - 10 | 420780 | Badgurjibhata |
| 5 - 10 | 420781 | Ghunsar |
| 5 - 10 | 420783 | Pingalmunda |
| 5 - 10 | 420784 | Phulkimunda |
| 5 - 10 | 420789 | Jamchuan |
| 5 - 10 | 420790 | Phuljhar |
| 5 - 10 | 420798 | Chahakapara |
| 5 - 10 | 420799 | Bender |
| 5 - 10 | 420805 | Mahurundi |
| 5 - 10 | 420806 | Kapsipali |
| 5 - 10 | 420807 | Udiapali |
| 5 - 10 | 420810 | Bharuamunda |

| Range of scheduled castes population (Percentages) | Location code number | Name of village |
|---|---|---|
| 1 | 2 | 3 |
| 5 - 10 | 420818 | Karlakutna |
| 11 - 20 | 420542 | Kadopani |
| 11 - 20 | 420543 | Nagenmal |
| 11 - 20 | 420545 | Ghagara |
| 11 - 20 | 420547 | Tengrapathar |
| 11 - 20 | 420548 | Kechhobahal |
| 11 - 20 | 420550 | Juria |
| 11 - 20 | 420551 | Luhasingha |
| 11 - 20 | 420552 | Hirli |
| 11 - 20 | 420576 | Dundel |
| 11 - 20 | 420577 | Luhakhan |
| 11 - 20 | 420580 | Kadalijharan |
| 11 - 20 | 420582 | Kirabahal |
| 11 - 20 | 420584 | Salepali |
| 11 - 20 | 420592 | Chitikamal |
| 11 - 20 | 420595 | Rengaljuri |
| 11 - 20 | 420709 | Turla |
| 11 - 20 | 420710 | Jhankarpali |
| 11 - 20 | 420714 | Jaliabahal |
| 11 - 20 | 420715 | Buromal |
| 11 - 20 | 420718 | Matiabhata |
| 11 - 20 | 420724 | Maharapadar |
| 11 - 20 | 420736 | Ambahali |
| 11 - 20 | 420737 | Sindhbahali |
| 11 - 20 | 420740 | Bharuamunda |
| 11 - 20 | 420751 | Jhalbahal |
| 11 - 20 | 420752 | Chancharabhata |
| 11 - 20 | 420759 | Chaulbanji |
| 11 - 20 | 420761 | Damnimal |
| 11 - 20 | 420766 | Malpara |
| 11 - 20 | 420767 | Baduden |
| 11 - 20 | 420771 | Patrapali |
| 11 - 20 | 420772 | Padiabahal |
| 11 - 20 | 420773 | Dedarha |
| 11 - 20 | 420774 | Pacher |
| 11 - 20 | 420775 | Dhandamunda |
| 11 - 20 | 420779 | Khaprakhol |
| 11 - 20 | 420782 | Putkelchuan |
| 11 - 20 | 420785 | Bagdia |
| 11 - 20 | 420786 | Suliabahal |
| 11 - 20 | 420787 | Sahajpani |
| 11 - 20 | 420788 | Malpara |
| 11 - 20 | 420792 | Jhalialiti |

| Range of scheduled castes population (Percentages) | Location code number | Name of village |
|---|---|---|
| 1 | 2 | 3 |
| 11 - 20 | 420793 | Karuanjhar |
| 11 - 20 | 420795 | Lathor |
| 11 - 20 | 420797 | Kandeichhapar |
| 11 - 20 | 420802 | Bharuamunda |
| 11 - 20 | 420803 | Jhankaripali |
| 11 - 20 | 420804 | Kurlumal |
| 21 - 30 | 420540 | Luhuret |
| 21 - 30 | 420544 | Gaonbhatli |
| 21 - 30 | 420553 | Bagmunda |
| 21 - 30 | 420583 | Goudpali |
| 21 - 30 | 420707 | Nandupala |
| 21 - 30 | 420711 | Danamal |
| 21 - 30 | 420713 | Bhanpur |
| 21 - 30 | 420716 | Anakamara |
| 21 - 30 | 420717 | Kendubhata |
| 21 - 30 | 420720 | Salepali |
| 21 - 30 | 420746 | Chormunda |
| 21 - 30 | 420749 | Masina |
| 21 - 30 | 420755 | Andalmundi |
| 21 - 30 | 420769 | Sanuden |
| 21 - 30 | 420770 | Kangaon |
| 21 - 30 | 420791 | Jalpankel |
| 21 - 30 | 420800 | Badimal |
| 21 - 30 | 420817 | Bhaludunguri |
| 31 - 40 | 420729 | Baliabahal |
| 31 - 40 | 420768 | Lachhimal |
| 31 - 40 | 420794 | Chauldia |

**Appendix VII - Village Directory**

**List of villages according to the proportion of the scheduled castes and the scheduled tribes to the total population by ranges.**

District: Balangir(393)

CD Block: Belpara(0245)

**A - Scheduled Castes**

| Range of scheduled castes population (Percentages) | Location code number | Name of village |
|---|---|---|
| 1 | 2 | 3 |
| Nil | 420819 | Barbahal |
| Nil | 420947 | Satchuan |
| Nil | 420960 | Guhiriapadar |
| Nil | 420985 | Kurenbahli |
| Less than 5 | 420815 | Malpara |

| Range of scheduled castes population (Percentages) | Location code number | Name of village |
|---|---|---|
| 1 | 2 | 3 |
| Less than 5 | 420900 | Pandkimal |
| Less than 5 | 420920 | Talbhata |
| Less than 5 | 420933 | Palesira |
| Less than 5 | 420937 | Balikhamar |
| Less than 5 | 420984 | Dahimal |
| 5 - 10 | 420814 | Godbhanga |
| 5 - 10 | 420822 | Sargimunda |
| 5 - 10 | 420901 | Jamjuri |
| 5 - 10 | 420907 | Darhamunda |
| 5 - 10 | 420909 | Budamunda |
| 5 - 10 | 420911 | Chhuinara |
| 5 - 10 | 420912 | Dhungiamunda |
| 5 - 10 | 420923 | Malpara |
| 5 - 10 | 420930 | Budhabhata |
| 5 - 10 | 420932 | Chacherbeng |
| 5 - 10 | 420940 | Mundodarha |
| 5 - 10 | 420951 | Jamkhari |
| 5 - 10 | 420952 | Sargigura |
| 5 - 10 | 420954 | Dunguripali |
| 5 - 10 | 420956 | Nunhad |
| 5 - 10 | 420972 | Semelpali |
| 5 - 10 | 420977 | Kenkeba |
| 5 - 10 | 420981 | Khalkhali |
| 5 - 10 | 420983 | Dangartal |
| 5 - 10 | 420987 | Dhumabhata |
| 5 - 10 | 420988 | Raikhal |
| 5 - 10 | 420999 | Pandrijor |
| 11 - 20 | 420808 | Karlabahali |
| 11 - 20 | 420809 | Baijalsagar |
| 11 - 20 | 420811 | Matikhai |
| 11 - 20 | 420812 | Kindrital |
| 11 - 20 | 420813 | Gambhari |
| 11 - 20 | 420816 | Darlipali |
| 11 - 20 | 420821 | Bahabal |
| 11 - 20 | 420823 | Kandhenjhula |
| 11 - 20 | 420902 | Dumerbahal |
| 11 - 20 | 420904 | Ghagara |
| 11 - 20 | 420908 | Tara |
| 11 - 20 | 420910 | Kapani |
| 11 - 20 | 420916 | Khaliapali |
| 11 - 20 | 420917 | Parlimal |
| 11 - 20 | 420918 | Rengali |
| 11 - 20 | 420919 | Bagdor |

| Range of scheduled castes population (Percentages) | Location code number | Name of village |
|---|---|---|
| 1 | 2 | 3 |
| 11 - 20 | 420921 | Dhourakhaman |
| 11 - 20 | 420924 | Kasakhunta |
| 11 - 20 | 420925 | Banmal |
| 11 - 20 | 420928 | Kumbharkhun |
| 11 - 20 | 420929 | Munapali |
| 11 - 20 | 420934 | Dumermunda |
| 11 - 20 | 420935 | Mundagaon |
| 11 - 20 | 420936 | Patrapali |
| 11 - 20 | 420938 | Malijhar |
| 11 - 20 | 420939 | Dunguiguda |
| 11 - 20 | 420941 | Khalipathar |
| 11 - 20 | 420942 | Juba |
| 11 - 20 | 420943 | Bileimara |
| 11 - 20 | 420946 | Bhuliabandh |
| 11 - 20 | 420948 | Debripali |
| 11 - 20 | 420949 | Tentelmunda |
| 11 - 20 | 420953 | Bharuamunda |
| 11 - 20 | 420957 | Sarmuhan |
| 11 - 20 | 420958 | Ainlabhata |
| 11 - 20 | 420959 | Bhalukhai |
| 11 - 20 | 420962 | Phulkani |
| 11 - 20 | 420965 | Salandi |
| 11 - 20 | 420966 | Kharbahali |
| 11 - 20 | 420967 | Bharuapali |
| 11 - 20 | 420969 | Kanut |
| 11 - 20 | 420973 | Sihini |
| 11 - 20 | 420974 | Mandal |
| 11 - 20 | 420978 | Radbahal |
| 11 - 20 | 420979 | Ainlapali |
| 11 - 20 | 420980 | Hatkat |
| 11 - 20 | 420982 | Jharphatamunda |
| 11 - 20 | 420986 | Jalia |
| 11 - 20 | 420989 | Solekela |
| 11 - 20 | 420991 | Khairmal |
| 11 - 20 | 420993 | Bahabal |
| 11 - 20 | 420995 | Suanbahal |
| 11 - 20 | 420997 | Lathakend |
| 11 - 20 | 420998 | Bichhubahali |
| 11 - 20 | 421000 | Gidhmal |
| 11 - 20 | 421001 | Karlabahali |
| 11 - 20 | 421003 | Dakara |
| 11 - 20 | 421004 | Bangomundabahal |
| 11 - 20 | 421005 | Chandrapura |

| Range of scheduled castes population (Percentages) | Location code number | Name of village |
|---|---|---|
| 1 | 2 | 3 |
| 21 - 30 | 420820 | Admunda |
| 21 - 30 | 420824 | Kansapala |
| 21 - 30 | 420905 | Amabanji |
| 21 - 30 | 420906 | Beheramunda |
| 21 - 30 | 420913 | Barbera |
| 21 - 30 | 420914 | Kadali |
| 21 - 30 | 420915 | Ghagrul |
| 21 - 30 | 420922 | Dudukamal |
| 21 - 30 | 420927 | Thudibahal |
| 21 - 30 | 420931 | Kharkhara |
| 21 - 30 | 420944 | Nagphena |
| 21 - 30 | 420950 | Bagudar |
| 21 - 30 | 420955 | Belpara |
| 21 - 30 | 420961 | Sagunbhadi |
| 21 - 30 | 420963 | Dunguripali |
| 21 - 30 | 420968 | Bhutungpara |
| 21 - 30 | 420970 | Tanla |
| 21 - 30 | 420971 | Padampur |
| 21 - 30 | 420976 | Katapali |
| 21 - 30 | 420990 | Madhyapur |
| 21 - 30 | 420992 | Bhlubahali |
| 21 - 30 | 420994 | Malpara |
| 21 - 30 | 420996 | Muribahal |
| 31 - 40 | 420903 | Chikhili |
| 31 - 40 | 420926 | Jhankripali |
| 31 - 40 | 420975 | Bhatapara |
| 41 - 50 | 420964 | Uding |
| 41 - 50 | 421002 | Mundapala |

**Appendix VII - Village Directory**

**List of villages according to the proportion of the scheduled castes and the scheduled tribes to the total population by ranges.**

District: Balangir(393)

CD Block: Turekela(0246)

**A - Scheduled Castes**

| Range of scheduled castes population (Percentages) | Location code number | Name of village |
|---|---|---|
| 1 | 2 | 3 |
| Nil | 420831 | Naktabahal |
| Nil | 420883 | Laljhara |
| Nil | 420897 | Sandhibahal |
| Less than 5 | 420836 | Damnichuan |

| Range of scheduled castes population (Percentages) | Location code number | Name of village |
|---|---|---|
| 1 | 2 | 3 |
| Less than 5 | 420839 | Mahulpati |
| Less than 5 | 420841 | Malikdara |
| Less than 5 | 420852 | Gurlaudar |
| Less than 5 | 420854 | Rameigad |
| Less than 5 | 420860 | Bandhanpali |
| Less than 5 | 420872 | Nuapara |
| Less than 5 | 421204 | Pakhanmunda |
| Less than 5 | 421205 | Jumutjuri |
| 5 - 10 | 420826 | Debriamunda |
| 5 - 10 | 420827 | Bhalukuna |
| 5 - 10 | 420830 | Gaindimal |
| 5 - 10 | 420833 | Bariali |
| 5 - 10 | 420837 | Dholmandal |
| 5 - 10 | 420840 | Magurjungal |
| 5 - 10 | 420847 | Budhibahal |
| 5 - 10 | 420851 | Nagphena |
| 5 - 10 | 420856 | Barla |
| 5 - 10 | 420859 | Thungajor |
| 5 - 10 | 420862 | Charpani |
| 5 - 10 | 420863 | Badbanki |
| 5 - 10 | 420865 | Pandren |
| 5 - 10 | 420866 | Pakhanmunda |
| 5 - 10 | 420869 | Semela |
| 5 - 10 | 420873 | Tentelkhunti |
| 5 - 10 | 420877 | Dhusamunda |
| 5 - 10 | 420879 | Mandala |
| 5 - 10 | 420880 | Kameimunda |
| 5 - 10 | 420881 | Rahenbhata |
| 5 - 10 | 420882 | Malpamunda |
| 5 - 10 | 420884 | Mankadchuan |
| 5 - 10 | 420890 | Tikrapada |
| 5 - 10 | 420891 | Mundkani |
| 5 - 10 | 420892 | Jubamal |
| 5 - 10 | 420893 | Kandei |
| 5 - 10 | 420895 | Gadiajor |
| 5 - 10 | 421199 | Beherensilet |
| 5 - 10 | 421202 | Dangamara |
| 5 - 10 | 421203 | Buromal |
| 5 - 10 | 421213 | Sargul |
| 5 - 10 | 421226 | Sargigura |
| 5 - 10 | 421227 | Andalpuri |
| 5 - 10 | 421236 | Baldas |
| 11 - 20 | 420825 | Kharli |

| Range of scheduled castes population (Percentages) | Location code number | Name of village |
|---|---|---|
| 1 | 2 | 3 |
| 11 - 20 | 420832 | Kushpali |
| 11 - 20 | 420835 | Gabhara |
| 11 - 20 | 420838 | Baghuapara |
| 11 - 20 | 420842 | Mahanilaha |
| 11 - 20 | 420843 | Ramod |
| 11 - 20 | 420844 | Rautmunda |
| 11 - 20 | 420845 | Larki |
| 11 - 20 | 420848 | Turekela |
| 11 - 20 | 420850 | Tentelkhunti |
| 11 - 20 | 420853 | Baddakla |
| 11 - 20 | 420855 | Ghunesh |
| 11 - 20 | 420861 | Muribahal |
| 11 - 20 | 420864 | Jamki |
| 11 - 20 | 420871 | Mahulbahali |
| 11 - 20 | 420874 | Jharni |
| 11 - 20 | 420875 | Khutulumunda |
| 11 - 20 | 420876 | Hial |
| 11 - 20 | 420885 | Khagsa |
| 11 - 20 | 420886 | Patimal |
| 11 - 20 | 420888 | Sanbanki |
| 11 - 20 | 420889 | Salemudgaon |
| 11 - 20 | 420896 | Bharuakani |
| 11 - 20 | 420898 | Nandol |
| 11 - 20 | 420899 | Mahakhand |
| 11 - 20 | 421197 | Dumerchuan |
| 11 - 20 | 421200 | Kurli |
| 11 - 20 | 421211 | Kuliadarha |
| 11 - 20 | 421228 | Kandhabahal |
| 11 - 20 | 421230 | Bandhanpali |
| 11 - 20 | 421231 | Kasamal |
| 11 - 20 | 421233 | Chaulsukha |
| 11 - 20 | 421235 | Simnabahal |
| 11 - 20 | 421237 | Rajamara |
| 21 - 30 | 420829 | Halanbhata |
| 21 - 30 | 420834 | Bahabal |
| 21 - 30 | 420849 | Gargadbahal |
| 21 - 30 | 420858 | Khujen |
| 21 - 30 | 420868 | Banjipali |
| 21 - 30 | 420887 | Salepara |
| 21 - 30 | 421201 | Chatuanka |
| 21 - 30 | 421206 | Dhumsu |
| 21 - 30 | 421207 | Ghanamahul |
| 21 - 30 | 421208 | Kukurahad |

| Range of scheduled castes population (Percentages) | Location code number | Name of village |
|---|---|---|
| 1 | 2 | 3 |
| 21 - 30 | 421212 | Karuamunda |
| 21 - 30 | 421229 | Jamutjhula |
| 31 - 40 | 420828 | Gurjibhata |
| 31 - 40 | 420857 | Kadobeda |
| 31 - 40 | 420867 | Kuhibahal |
| 31 - 40 | 420878 | Samarsing |
| 31 - 40 | 421196 | Karlabahali |
| 31 - 40 | 421198 | Dabri |
| 31 - 40 | 421210 | Dhamandanga |
| 31 - 40 | 421232 | Rengali |
| 41 - 50 | 421209 | Birna |

**Appendix VII - Village Directory**

**List of villages according to the proportion of the scheduled castes and the scheduled tribes to the total population by ranges.**

District: Balangir(393)

CD Block: Bangomunda(0247)

**A - Scheduled Castes**

| Range of scheduled castes population (Percentages) | Location code number | Name of village |
|---|---|---|
| 1 | 2 | 3 |
| Nil | 421346 | Kirabahal |
| Nil | 421409 | Bahalgubha |
| Nil | 421426 | Barkani |
| Nil | 421427 | Dabjhar |
| Nil | 421434 | Batharla |
| Less than 5 | 421216 | Talchake |
| Less than 5 | 421217 | Chhatrang |
| Less than 5 | 421327 | Sagunbhadi |
| Less than 5 | 421344 | Palasakhanda |
| Less than 5 | 421362 | Balikhamar |
| Less than 5 | 421408 | Pitamahul |
| Less than 5 | 421414 | Bhanpur |
| Less than 5 | 421419 | Paruabhadi |
| 5 - 10 | 421218 | Jurabandh |
| 5 - 10 | 421223 | Dangia |
| 5 - 10 | 421263 | Lukapara |
| 5 - 10 | 421264 | khaera |
| 5 - 10 | 421266 | Belpara |
| 5 - 10 | 421271 | Biripali |
| 5 - 10 | 421273 | Bhalumunda |
| 5 - 10 | 421275 | Phugura |

| Range of scheduled castes population (Percentages) | Location code number | Name of village |
|---|---|---|
| 1 | 2 | 3 |
| 5 - 10 | 421293 | Jerapara |
| 5 - 10 | 421297 | Talbhata |
| 5 - 10 | 421299 | Nanajhar |
| 5 - 10 | 421300 | Patalpara |
| 5 - 10 | 421302 | Godramunda |
| 5 - 10 | 421305 | Dhundimahul |
| 5 - 10 | 421331 | Bartunda |
| 5 - 10 | 421334 | Barlabahali |
| 5 - 10 | 421335 | Sandhisar |
| 5 - 10 | 421336 | Kundabhatla (Kundabahal) |
| 5 - 10 | 421357 | Bagartipara |
| 5 - 10 | 421358 | Tentulipara |
| 5 - 10 | 421368 | Jamtara |
| 5 - 10 | 421369 | Barkani |
| 5 - 10 | 421403 | Arsatula |
| 5 - 10 | 421412 | Telasarai |
| 5 - 10 | 421416 | Purniapali |
| 5 - 10 | 421423 | Jampadar |
| 5 - 10 | 421436 | Ganjiapara |
| 5 - 10 | 421437 | Bhursagura |
| 11 - 20 | 421215 | Barkani |
| 11 - 20 | 421220 | Malpara |
| 11 - 20 | 421221 | Sardhapur |
| 11 - 20 | 421224 | Degan |
| 11 - 20 | 421225 | Telipadar |
| 11 - 20 | 421252 | Chaulia |
| 11 - 20 | 421267 | Ganjabahal |
| 11 - 20 | 421268 | Tetelpara |
| 11 - 20 | 421269 | Kuturabeda |
| 11 - 20 | 421272 | Turekela |
| 11 - 20 | 421288 | Gohirapadar |
| 11 - 20 | 421290 | Borbahal |
| 11 - 20 | 421291 | Gandharabandh |
| 11 - 20 | 421292 | Tetelpara |
| 11 - 20 | 421294 | Sanmula |
| 11 - 20 | 421295 | Baladha |
| 11 - 20 | 421301 | Sahajot |
| 11 - 20 | 421323 | Kansil |
| 11 - 20 | 421329 | Chauliphunka |
| 11 - 20 | 421332 | Asurla |
| 11 - 20 | 421333 | Sindhbhari |
| 11 - 20 | 421337 | Badichaka |
| 11 - 20 | 421341 | Mundapadar |

| Range of scheduled castes population (Percentages) | Location code number | Name of village |
|---|---|---|
| 1 | 2 | 3 |
| 11 - 20 | 421345 | Bhushlad |
| 11 - 20 | 421350 | Bagbahal |
| 11 - 20 | 421352 | Putulatalai |
| 11 - 20 | 421366 | Pudapali |
| 11 - 20 | 421370 | Themara |
| 11 - 20 | 421371 | Utkela |
| 11 - 20 | 421404 | Kurdiamunda |
| 11 - 20 | 421405 | Bhatasar |
| 11 - 20 | 421410 | Jadamunda |
| 11 - 20 | 421411 | Sindhekela |
| 11 - 20 | 421417 | Jhalap |
| 11 - 20 | 421420 | Sriram |
| 11 - 20 | 421421 | Ganrei |
| 11 - 20 | 421424 | kalkut |
| 11 - 20 | 421428 | Jhinkipara |
| 11 - 20 | 421431 | sundhimunda |
| 11 - 20 | 421435 | Titisilet |
| 11 - 20 | 421438 | Chadotara |
| 21 - 30 | 421222 | Khujenbahal |
| 21 - 30 | 421276 | Dumerpara |
| 21 - 30 | 421296 | Kapilabhata |
| 21 - 30 | 421330 | Malapara |
| 21 - 30 | 421348 | Dedgaon |
| 21 - 30 | 421353 | Pandripani |
| 21 - 30 | 421354 | Budhipadar |
| 21 - 30 | 421356 | Bakagura |
| 21 - 30 | 421360 | Jharial |
| 21 - 30 | 421361 | Ranipur |
| 21 - 30 | 421363 | Phulbandha |
| 21 - 30 | 421367 | Beheravata |
| 21 - 30 | 421402 | Balbeng |
| 21 - 30 | 421407 | Alanda |
| 21 - 30 | 421413 | Putupara |
| 21 - 30 | 421415 | salebarat |
| 21 - 30 | 421422 | Jamakhunta |
| 21 - 30 | 421429 | Turekela |
| 21 - 30 | 421430 | Badapara |
| 21 - 30 | 421432 | Gandharla |
| 21 - 30 | 421439 | Chandagura |
| 31 - 40 | 421253 | Pipalmunda |
| 31 - 40 | 421265 | Bargamara |
| 31 - 40 | 421270 | Berapara |
| 31 - 40 | 421289 | Barkani |

| Range of scheduled castes population (Percentages) | Location code number | Name of village |
|---|---|---|
| 1 | 2 | 3 |
| 31 - 40 | 421303 | Kanabira |
| 31 - 40 | 421304 | Khairpadar |
| 31 - 40 | 421324 | Dumermunda |
| 31 - 40 | 421328 | Bhirkapara |
| 31 - 40 | 421340 | Gobindpur |
| 31 - 40 | 421351 | Salemudga |
| 31 - 40 | 421355 | Bahabal |
| 31 - 40 | 421364 | Malkasada |
| 31 - 40 | 421365 | Golabandh |
| 31 - 40 | 421406 | Deheli |
| 31 - 40 | 421433 | Kurlubhata |
| 41 - 50 | 421219 | Sangmara |
| 41 - 50 | 421298 | Manigan |
| 41 - 50 | 421325 | Titisilet |
| 41 - 50 | 421339 | Nangalajuri |
| 41 - 50 | 421342 | Kandhabahal |
| 41 - 50 | 421418 | Mamia |
| 41 - 50 | 421425 | Salemudagan |
| 51 - 75 | 421214 | Bagbahal |
| 51 - 75 | 421274 | Phundelpara |
| 51 - 75 | 421347 | Pudapali |
| 51 - 75 | 421349 | Lohrapali |
| 51 - 75 | 421359 | Banjupadar |
| 76 and above | 421326 | Beherabahal |
| 76 and above | 421338 | Dumerpara |

**Appendix VII - Village Directory**

**List of villages according to the proportion of the scheduled castes and the scheduled tribes to the total population by ranges.**

District: Balangir(393)

CD Block: Muribahal(0248)

**A - Scheduled Castes**

| Range of scheduled castes population (Percentages) | Location code number | Name of village |
|---|---|---|
| 1 | 2 | 3 |
| Nil | 421045 | Jampadar |
| Nil | 421100 | Patrapali |
| Nil | 421115 | Govindpur |
| Nil | 421116 | Jamilisar |
| Nil | 421311 | Dumermunda` |
| Nil | 421379 | Salepara |
| Nil | 421454 | Jubamal |

| Range of scheduled castes population (Percentages) | Location code number | Name of village |
|---|---|---|
| 1 | 2 | 3 |
| Nil | 421465 | Dangabanji |
| Nil | 421472 | Balpadar |
| Nil | 421488 | Dungriguda |
| Nil | 421491 | Bileikani |
| Less than 5 | 421027 | Saibandha |
| Less than 5 | 421093 | Jaintara |
| Less than 5 | 421118 | Bankel |
| Less than 5 | 421256 | Janipara |
| Less than 5 | 421261 | Salepara |
| Less than 5 | 421277 | Kudovata |
| Less than 5 | 421287 | Laripara |
| Less than 5 | 421307 | Jhinkidungri |
| Less than 5 | 421317 | Phatamunda |
| Less than 5 | 421467 | Rengali |
| Less than 5 | 421473 | Ranabandh |
| Less than 5 | 421490 | Pitapara |
| Less than 5 | 421498 | Bhutisada |
| Less than 5 | 421499 | Kharali |
| 5 - 10 | 421034 | Dhumamal |
| 5 - 10 | 421101 | Pudapali |
| 5 - 10 | 421109 | Ghusuramunda |
| 5 - 10 | 421110 | Barbandh |
| 5 - 10 | 421114 | Nuamunda |
| 5 - 10 | 421239 | Brahmani |
| 5 - 10 | 421240 | Barajura |
| 5 - 10 | 421246 | Siletpara |
| 5 - 10 | 421251 | Gargarbhal |
| 5 - 10 | 421309 | Bhoipara |
| 5 - 10 | 421374 | Tatopara |
| 5 - 10 | 421375 | Dungrigura |
| 5 - 10 | 421455 | Jamuan |
| 5 - 10 | 421458 | Patamara |
| 5 - 10 | 421463 | Tentelkhunti |
| 5 - 10 | 421464 | Karlapita |
| 5 - 10 | 421469 | Patrapali |
| 5 - 10 | 421480 | Lenjha |
| 5 - 10 | 421481 | Belpadar |
| 5 - 10 | 421496 | Tentulikhunti |
| 11 - 20 | 421024 | Jharkhamar |
| 11 - 20 | 421025 | Katarlaga |
| 11 - 20 | 421028 | Bahyaudar |
| 11 - 20 | 421029 | Sargul |
| 11 - 20 | 421030 | Bhandarbanji |

| Range of scheduled castes population (Percentages) | Location code number | Name of village |
|---|---|---|
| 1 | 2 | 3 |
| 11 - 20 | 421032 | Kharjuri |
| 11 - 20 | 421033 | Tengara |
| 11 - 20 | 421035 | Andaldarah |
| 11 - 20 | 421036 | Jharbahali |
| 11 - 20 | 421041 | Sargipali |
| 11 - 20 | 421044 | Antarla |
| 11 - 20 | 421094 | Chalki |
| 11 - 20 | 421095 | Bandupala |
| 11 - 20 | 421098 | Jamunabahal |
| 11 - 20 | 421103 | Chanabahal |
| 11 - 20 | 421106 | Sukunapadar |
| 11 - 20 | 421107 | Kumbhari |
| 11 - 20 | 421108 | Salepara |
| 11 - 20 | 421111 | Babejuri |
| 11 - 20 | 421117 | Karla |
| 11 - 20 | 421234 | Pagania |
| 11 - 20 | 421243 | Muribahal |
| 11 - 20 | 421245 | Dumerpara |
| 11 - 20 | 421249 | Lakhana |
| 11 - 20 | 421255 | Dangarapada |
| 11 - 20 | 421257 | Bijghat |
| 11 - 20 | 421258 | Makhapali |
| 11 - 20 | 421259 | Sahajapani |
| 11 - 20 | 421278 | Khapadara |
| 11 - 20 | 421282 | Phundelpadar |
| 11 - 20 | 421283 | Debang |
| 11 - 20 | 421284 | Patrapali |
| 11 - 20 | 421285 | Ailabhata |
| 11 - 20 | 421306 | Chitramunda |
| 11 - 20 | 421308 | Gurunda |
| 11 - 20 | 421310 | Kandakhal |
| 11 - 20 | 421312 | Katadungri |
| 11 - 20 | 421313 | Malpara |
| 11 - 20 | 421314 | Dhudukapara |
| 11 - 20 | 421316 | Ganrai |
| 11 - 20 | 421320 | Budhipadar |
| 11 - 20 | 421322 | Goimunda |
| 11 - 20 | 421372 | Pitapara |
| 11 - 20 | 421373 | Salebhata |
| 11 - 20 | 421377 | Jamkani |
| 11 - 20 | 421383 | Makripara |
| 11 - 20 | 421451 | Banbahal |
| 11 - 20 | 421453 | Dangarpara |

| Range of scheduled castes population (Percentages) | Location code number | Name of village |
|---|---|---|
| 1 | 2 | 3 |
| 11 - 20 | 421456 | Chilphaphada |
| 11 - 20 | 421461 | Haldi |
| 11 - 20 | 421466 | Desil |
| 11 - 20 | 421468 | Ghantbahali |
| 11 - 20 | 421471 | Bankel |
| 11 - 20 | 421475 | Podhmunda |
| 11 - 20 | 421482 | Debhuin |
| 11 - 20 | 421487 | Tikarapara |
| 11 - 20 | 421489 | Khairmal |
| 11 - 20 | 421494 | Rahenbhata |
| 11 - 20 | 421495 | Malisira |
| 11 - 20 | 421497 | Dengapadar |
| 11 - 20 | 421500 | Chiknibahali |
| 21 - 30 | 421026 | Baghuabahal |
| 21 - 30 | 421031 | Rengali |
| 21 - 30 | 421037 | Amjharan |
| 21 - 30 | 421040 | Khaliapali |
| 21 - 30 | 421042 | Ichhapara |
| 21 - 30 | 421043 | Sandhibahal |
| 21 - 30 | 421097 | Satighat |
| 21 - 30 | 421099 | Godighat |
| 21 - 30 | 421102 | Dhatukjuri |
| 21 - 30 | 421104 | Kurlubahal |
| 21 - 30 | 421112 | Balikhamar |
| 21 - 30 | 421238 | Bahaduki |
| 21 - 30 | 421241 | Salepara |
| 21 - 30 | 421242 | Gambharikhol |
| 21 - 30 | 421244 | Ghantabahali |
| 21 - 30 | 421247 | Sindhpali |
| 21 - 30 | 421248 | Tentulikhunti |
| 21 - 30 | 421260 | Malibahal |
| 21 - 30 | 421262 | Nuapara |
| 21 - 30 | 421281 | Kandenjhula |
| 21 - 30 | 421286 | Jamut |
| 21 - 30 | 421315 | Asurmunda |
| 21 - 30 | 421318 | Siletpara |
| 21 - 30 | 421321 | Bhairigubha |
| 21 - 30 | 421457 | Pudisada |
| 21 - 30 | 421470 | Kherat |
| 21 - 30 | 421483 | Sirol |
| 21 - 30 | 421484 | Chingermunda |
| 21 - 30 | 421486 | Gunchitara |
| 31 - 40 | 421038 | Chanutmal |

| Range of scheduled castes population (Percentages) | Location code number | Name of village |
|---|---|---|
| 1 | 2 | 3 |
| 31 - 40 | 421039 | Badsaimara |
| 31 - 40 | 421096 | Kachharbhadi |
| 31 - 40 | 421105 | Ledapadar |
| 31 - 40 | 421113 | Bijamal |
| 31 - 40 | 421250 | Hadahada |
| 31 - 40 | 421254 | Dandara |
| 31 - 40 | 421280 | Limpara |
| 31 - 40 | 421378 | Limpara |
| 31 - 40 | 421380 | Tupaudar |
| 31 - 40 | 421381 | Badudar |
| 31 - 40 | 421385 | Lebeda |
| 31 - 40 | 421460 | Jugirata |
| 31 - 40 | 421485 | Khajuripara |
| 31 - 40 | 421493 | Bitabandh |
| 41 - 50 | 421319 | Bhormunda |
| 41 - 50 | 421382 | Sukunabhata |
| 41 - 50 | 421459 | Khaliakani |
| 41 - 50 | 421476 | Dejuri |
| 41 - 50 | 421492 | Kandakhal |
| 51 - 75 | 421279 | Saraspara |
| 51 - 75 | 421384 | Gandpadar |
| 51 - 75 | 421474 | Putuli |

**Appendix VII - Village Directory**

**List of villages according to the proportion of the scheduled castes and the scheduled tribes to the total population by ranges.**

District: Balangir(393)

CD Block: Titlagarh(0249)

**A - Scheduled Castes**

| Range of scheduled castes population (Percentages) | Location code number | Name of village |
|---|---|---|
| 1 | 2 | 3 |
| Nil | 421504 | Gambharimal |
| Nil | 421510 | Kutrakenda |
| Nil | 421517 | Suagpur |
| Nil | 421521 | Thalka |
| Nil | 421536 | Chitarol |
| Nil | 421541 | Junapara |
| Nil | 421542 | Jampadar |
| Nil | 421566 | Salebhata |
| Nil | 421578 | Gurjibhata |
| Nil | 421591 | Rangabahali |

| Range of scheduled castes population (Percentages) | Location code number | Name of village |
|---|---|---|
| 1 | 2 | 3 |
| Nil | 421599 | Limpara |
| Less than 5 | 421511 | Dumerbahal |
| Less than 5 | 421514 | Gudguda |
| Less than 5 | 421515 | Banjhijhal |
| Less than 5 | 421523 | Bandupala |
| Less than 5 | 421537 | Bachhajujha |
| Less than 5 | 421547 | Khaliapara |
| Less than 5 | 421563 | Amurla |
| Less than 5 | 421585 | Belpada |
| Less than 5 | 421587 | Sinapali |
| 5 - 10 | 421392 | Ainlabhata |
| 5 - 10 | 421393 | Surda |
| 5 - 10 | 421394 | Beherabhata |
| 5 - 10 | 421395 | Mahangaon |
| 5 - 10 | 421397 | Ichgoan |
| 5 - 10 | 421449 | Digisira |
| 5 - 10 | 421512 | Sialjhudungi |
| 5 - 10 | 421534 | Khaliapara |
| 5 - 10 | 421540 | Naren |
| 5 - 10 | 421549 | Limpara |
| 5 - 10 | 421550 | Kholan |
| 5 - 10 | 421554 | Siluan |
| 5 - 10 | 421577 | Luthurbandh |
| 5 - 10 | 421580 | Dangapata |
| 5 - 10 | 421592 | Mathanpala |
| 5 - 10 | 421595 | Ghughurpala |
| 5 - 10 | 421598 | Chandutara |
| 5 - 10 | 421600 | Chormara |
| 11 - 20 | 421389 | Dungurigura |
| 11 - 20 | 421391 | Chantipala |
| 11 - 20 | 421401 | Parasara |
| 11 - 20 | 421440 | Sukunabhata |
| 11 - 20 | 421441 | Ghantasada |
| 11 - 20 | 421447 | Nimurla |
| 11 - 20 | 421448 | Gaudtula |
| 11 - 20 | 421477 | Badpatrapali |
| 11 - 20 | 421501 | Bhuslad |
| 11 - 20 | 421503 | Kapsibhata |
| 11 - 20 | 421505 | Dumdumi |
| 11 - 20 | 421508 | Gulmi |
| 11 - 20 | 421509 | Satbahani |
| 11 - 20 | 421513 | Piplibandha |
| 11 - 20 | 421516 | Siker |

| Range of scheduled castes population (Percentages) | Location code number | Name of village |
|---|---|---|
| 1 | 2 | 3 |
| 11 - 20 | 421522 | Bordipara |
| 11 - 20 | 421526 | Kumudipadar |
| 11 - 20 | 421527 | Pendrapadar |
| 11 - 20 | 421528 | Katarkela |
| 11 - 20 | 421531 | Kendumundi |
| 11 - 20 | 421532 | Sihini |
| 11 - 20 | 421533 | Turla |
| 11 - 20 | 421538 | Antarla |
| 11 - 20 | 421543 | Tankarupada |
| 11 - 20 | 421544 | Gandhargala |
| 11 - 20 | 421545 | Patharla |
| 11 - 20 | 421553 | Burabandha |
| 11 - 20 | 421556 | Balpadar |
| 11 - 20 | 421559 | Bineikela |
| 11 - 20 | 421560 | Lesunbahali |
| 11 - 20 | 421564 | Goidabri |
| 11 - 20 | 421570 | Ghantabahali |
| 11 - 20 | 421571 | Khairkhunta |
| 11 - 20 | 421572 | Serko |
| 11 - 20 | 421573 | Kapsibhata |
| 11 - 20 | 421575 | Bagdor |
| 11 - 20 | 421579 | Bhalegaon |
| 11 - 20 | 421581 | Kanijuri |
| 11 - 20 | 421586 | Banjipadar |
| 11 - 20 | 421588 | Karlapada |
| 11 - 20 | 421589 | Rigdol |
| 11 - 20 | 421590 | Pipaldani |
| 11 - 20 | 421596 | Thubuding |
| 11 - 20 | 421597 | Gokhurung |
| 11 - 20 | 421601 | Tarasing |
| 21 - 30 | 421386 | Sialjhudungi |
| 21 - 30 | 421390 | Adabahal |
| 21 - 30 | 421396 | Silanda |
| 21 - 30 | 421400 | Chhatabhata |
| 21 - 30 | 421442 | Kutmara |
| 21 - 30 | 421445 | Pipalpadar |
| 21 - 30 | 421446 | Kursud |
| 21 - 30 | 421478 | Sanpatrapali |
| 21 - 30 | 421479 | Darlo |
| 21 - 30 | 421502 | Nanjhar |
| 21 - 30 | 421507 | Dangarpara |
| 21 - 30 | 421518 | Sagadghat |
| 21 - 30 | 421519 | Manigaon |

| Range of scheduled castes population (Percentages) | Location code number | Name of village |
|---|---|---|
| 1 | 2 | 3 |
| 21 - 30 | 421524 | Desil |
| 21 - 30 | 421525 | Charbhata |
| 21 - 30 | 421530 | Kumuda |
| 21 - 30 | 421546 | Dangarpara |
| 21 - 30 | 421552 | Sukunabhata |
| 21 - 30 | 421557 | Ghodar |
| 21 - 30 | 421558 | Udepur |
| 21 - 30 | 421562 | Timanbhadi |
| 21 - 30 | 421568 | Mahada |
| 21 - 30 | 421584 | Malijhar |
| 21 - 30 | 421594 | Bijepur |
| 31 - 40 | 421388 | Ghantasada |
| 31 - 40 | 421398 | Kurlubhata |
| 31 - 40 | 421399 | Diatan |
| 31 - 40 | 421506 | Mahulpada |
| 31 - 40 | 421535 | Jagua |
| 31 - 40 | 421539 | Minapali |
| 31 - 40 | 421555 | Marlad |
| 31 - 40 | 421567 | Sirekela |
| 31 - 40 | 421569 | Sargunamunda |
| 31 - 40 | 421574 | Pudapadar |
| 31 - 40 | 421583 | Ghisiramal |
| 41 - 50 | 421387 | Brahmanipara |
| 41 - 50 | 421444 | Kandara |
| 41 - 50 | 421450 | Kuskela |
| 41 - 50 | 421520 | Pipalpadar |
| 41 - 50 | 421551 | Sikuan |
| 41 - 50 | 421565 | Gohirapadar |
| 51 - 75 | 421443 | Turukbhata |
| 51 - 75 | 421529 | Laitara |
| 51 - 75 | 421548 | Ludhipara |
| 51 - 75 | 421561 | Kanarla |
| 51 - 75 | 421582 | Pitapara |
| 51 - 75 | 421593 | Shishakani |

**Appendix VII - Village Directory**

**List of villages according to the proportion of the scheduled castes and the scheduled tribes to the total population by ranges.**

District: Balangir(393)

CD Block: Saintala(0250)

**A - Scheduled Castes**

| Range of scheduled castes population (Percentages) | Location code number | Name of village |
|---|---|---|
| 1 | 2 | 3 |
| Nil | 421009 | Belghati |
| Nil | 421015 | Saimara |
| Nil | 421050 | Lathakend |
| Nil | 421054 | Ekagudi |
| Nil | 421057 | Suliamal |
| Nil | 421058 | Kharlikani |
| Nil | 421064 | Dangarpara |
| Nil | 421072 | DAngarpara |
| Nil | 421089 | Surda |
| Nil | 421192 | Bhikabahali |
| Less than 5 | 421007 | Godramunda |
| Less than 5 | 421016 | Kadalimunda |
| Less than 5 | 421051 | Jhimanpali |
| Less than 5 | 421062 | Badmunda |
| Less than 5 | 421079 | Deng |
| Less than 5 | 421082 | Bijapadar |
| Less than 5 | 421121 | Kumbhekela |
| Less than 5 | 421129 | Banaras |
| Less than 5 | 421133 | Khajurpara |
| Less than 5 | 421134 | Liakani |
| Less than 5 | 421139 | Dunguripali |
| Less than 5 | 421147 | Tendilipali |
| Less than 5 | 421153 | Bhatasar |
| Less than 5 | 421176 | Jubamal |
| Less than 5 | 421177 | Nuapara |
| Less than 5 | 421186 | Bhorpara |
| 5 - 10 | 421008 | Patnipita |
| 5 - 10 | 421010 | Jurabandh |
| 5 - 10 | 421011 | Keumal |
| 5 - 10 | 421022 | Deogaon |
| 5 - 10 | 421049 | Patamara |
| 5 - 10 | 421052 | Rengali bahal |
| 5 - 10 | 421056 | Saledamak |
| 5 - 10 | 421070 | Gurlamal |

| Range of scheduled castes population (Percentages) | Location code number | Name of village |
|---|---|---|
| 1 | 2 | 3 |
| 5 - 10 | 421071 | Karlidhua |
| 5 - 10 | 421084 | Lamkani |
| 5 - 10 | 421085 | Dumermunda |
| 5 - 10 | 421087 | Chhanchhada |
| 5 - 10 | 421132 | Malpara |
| 5 - 10 | 421137 | Mayamunda |
| 5 - 10 | 421144 | Turchaupher |
| 5 - 10 | 421169 | Kechhomuhan |
| 5 - 10 | 421172 | Ghunsar |
| 5 - 10 | 421173 | Dumermunda |
| 5 - 10 | 421185 | Ghantbahali |
| 5 - 10 | 421188 | Babuulaba |
| 5 - 10 | 421191 | Kusamkhal |
| 11 - 20 | 421013 | Nuamunda |
| 11 - 20 | 421014 | Kharselbanji |
| 11 - 20 | 421017 | Tikrapara |
| 11 - 20 | 421020 | Phatamunda |
| 11 - 20 | 421047 | Kenduudar |
| 11 - 20 | 421048 | Jhinkidungri |
| 11 - 20 | 421053 | Dabjor |
| 11 - 20 | 421063 | Kandhkelgaon |
| 11 - 20 | 421067 | Sargipali |
| 11 - 20 | 421069 | Jaliadarah |
| 11 - 20 | 421073 | Junanimal |
| 11 - 20 | 421074 | Sandasmundi |
| 11 - 20 | 421075 | Kermeli |
| 11 - 20 | 421077 | Lachut |
| 11 - 20 | 421078 | Saintala |
| 11 - 20 | 421080 | Karlabahali |
| 11 - 20 | 421081 | Burda |
| 11 - 20 | 421086 | Karamtula |
| 11 - 20 | 421088 | Tustapali |
| 11 - 20 | 421122 | Kumbhari |
| 11 - 20 | 421124 | Siletpara |
| 11 - 20 | 421131 | Budabahal |
| 11 - 20 | 421136 | Babukelgaon |
| 11 - 20 | 421142 | Bheruanbhata |
| 11 - 20 | 421143 | Ghantamal |
| 11 - 20 | 421151 | Kangarlaga |
| 11 - 20 | 421154 | Gandapatrapali |
| 11 - 20 | 421155 | Jamkhunta |
| 11 - 20 | 421158 | Makri |
| 11 - 20 | 421163 | Bhadra |

| Range of scheduled castes population (Percentages) | Location code number | Name of village |
|---|---|---|
| 1 | 2 | 3 |
| 11 - 20 | 421165 | Chitamara |
| 11 - 20 | 421166 | Khasbahal |
| 11 - 20 | 421167 | Dunguripali |
| 11 - 20 | 421168 | Kusmal |
| 11 - 20 | 421170 | Bhejipadar |
| 11 - 20 | 421184 | Chilbahali |
| 11 - 20 | 421189 | Jamtara |
| 11 - 20 | 421190 | Siskela |
| 11 - 20 | 421193 | Siletpara |
| 11 - 20 | 421194 | Belgaon |
| 21 - 30 | 421012 | Dukerchanchara |
| 21 - 30 | 421018 | Kudasingha |
| 21 - 30 | 421023 | Merabahal |
| 21 - 30 | 421046 | Jharbahali |
| 21 - 30 | 421055 | Talbahal` |
| 21 - 30 | 421059 | Bagjor |
| 21 - 30 | 421066 | Biratkani |
| 21 - 30 | 421068 | Dhumapali |
| 21 - 30 | 421083 | Dhunkeda |
| 21 - 30 | 421092 | Lapher |
| 21 - 30 | 421120 | Penderamal |
| 21 - 30 | 421123 | Brahmani |
| 21 - 30 | 421125 | Bibina |
| 21 - 30 | 421128 | Tentulipadar |
| 21 - 30 | 421130 | Remenda |
| 21 - 30 | 421140 | Kuturamunda |
| 21 - 30 | 421145 | Santaufer |
| 21 - 30 | 421146 | Badipara |
| 21 - 30 | 421148 | Kuanrgaon |
| 21 - 30 | 421152 | Kuikeda |
| 21 - 30 | 421156 | Dharapgarh |
| 21 - 30 | 421157 | Goelbhadi |
| 21 - 30 | 421164 | Badamunda |
| 21 - 30 | 421171 | Kansar |
| 21 - 30 | 421174 | Deuli |
| 21 - 30 | 421179 | Barahmal |
| 21 - 30 | 421182 | Piprut |
| 21 - 30 | 421183 | Narabahali |
| 21 - 30 | 421187 | Kandhulba |
| 31 - 40 | 421006 | Khamgada |
| 31 - 40 | 421061 | Manumunda |
| 31 - 40 | 421065 | Sinakhaman |
| 31 - 40 | 421076 | Samara |

| Range of scheduled castes population (Percentages) | Location code number | Name of village |
|---|---|---|
| 1 | 2 | 3 |
| 31 - 40 | 421090 | Nagphena |
| 31 - 40 | 421091 | Dukalghat |
| 31 - 40 | 421119 | Kusmel |
| 31 - 40 | 421126 | Mahagaon |
| 31 - 40 | 421127 | Jampadar |
| 31 - 40 | 421135 | Kharibahal |
| 31 - 40 | 421141 | Ambapali |
| 31 - 40 | 421159 | Phapsi |
| 31 - 40 | 421178 | Luhurapali |
| 41 - 50 | 421149 | Bargaon |
| 51 - 75 | 421060 | Runimahul |
| 51 - 75 | 421138 | Bandhapara |
| 51 - 75 | 421175 | Dedhel |
| 76 and above | 421150 | Sikapatrapali |

**Appendix VII - Village Directory**

**List of villages according to the proportion of the scheduled castes and the scheduled tribes to the total population by ranges.**

District: Balangir(393)

CD Block: Deogaon(0251)

**A - Scheduled Castes**

| Range of scheduled castes population (Percentages) | Location code number | Name of village |
|---|---|---|
| 1 | 2 | 3 |
| Nil | 420318 | Brahmanipali |
| Nil | 420337 | Kuhimunda |
| Nil | 420338 | Mahammadpur |
| Less than 5 | 420265 | Chipakani |
| Less than 5 | 420268 | Pilatimahul |
| Less than 5 | 420291 | Gailpita |
| Less than 5 | 420295 | Barghati |
| Less than 5 | 420305 | Antarla |
| Less than 5 | 420330 | Bhimdunguri |
| Less than 5 | 420381 | Bahali |
| Less than 5 | 420382 | Naikensira |
| Less than 5 | 420445 | Ambadahan |
| 5 - 10 | 420263 | Paruabhadi |
| 5 - 10 | 420264 | Tangrupadar |
| 5 - 10 | 420267 | Satighat |
| 5 - 10 | 420269 | Sunarijor |
| 5 - 10 | 420289 | Talpali |
| 5 - 10 | 420296 | Kubrimahul |

| Range of scheduled castes population (Percentages) | Location code number | Name of village |
|---|---|---|
| 1 | 2 | 3 |
| 5 - 10 | 420299 | Lakshanpur |
| 5 - 10 | 420300 | Budabahal |
| 5 - 10 | 420304 | Brahmanijor |
| 5 - 10 | 420319 | Padampur |
| 5 - 10 | 420346 | Arda |
| 5 - 10 | 420354 | Palaskhand |
| 5 - 10 | 420361 | Bilaspur |
| 5 - 10 | 420363 | Singamunda |
| 5 - 10 | 420365 | Bhalukund |
| 5 - 10 | 420367 | Bankiamunda |
| 5 - 10 | 420368 | Ghatuldunguri |
| 5 - 10 | 420371 | Dahimal |
| 5 - 10 | 420379 | Mursing |
| 5 - 10 | 420388 | Sagarpali |
| 5 - 10 | 420396 | Pandel |
| 5 - 10 | 420410 | Brahmanipali |
| 11 - 20 | 420262 | Matupalli |
| 11 - 20 | 420266 | Dumerpita |
| 11 - 20 | 420292 | Ramchandrapur |
| 11 - 20 | 420294 | Luhakhan |
| 11 - 20 | 420297 | Desandh |
| 11 - 20 | 420298 | Khaliapali |
| 11 - 20 | 420301 | Tepren |
| 11 - 20 | 420311 | Gaddwar |
| 11 - 20 | 420313 | Raipali |
| 11 - 20 | 420321 | Uparjhar |
| 11 - 20 | 420322 | Rugudipali |
| 11 - 20 | 420328 | Khairgura |
| 11 - 20 | 420335 | Mahalei |
| 11 - 20 | 420336 | Nuapali |
| 11 - 20 | 420339 | Sirabahal |
| 11 - 20 | 420340 | Luhurenpali |
| 11 - 20 | 420342 | Ghuchepali |
| 11 - 20 | 420344 | Gaibahal |
| 11 - 20 | 420352 | Siletkani |
| 11 - 20 | 420353 | Sarasmal |
| 11 - 20 | 420357 | Dhandamal |
| 11 - 20 | 420359 | Chhatapipal |
| 11 - 20 | 420362 | Ghatul |
| 11 - 20 | 420364 | Amghat |
| 11 - 20 | 420366 | Gambharimal |
| 11 - 20 | 420372 | Rugudipali |
| 11 - 20 | 420373 | Landapathar |

| Range of scheduled castes population (Percentages) | Location code number | Name of village |
|---|---|---|
| 1 | 2 | 3 |
| 11 - 20 | 420376 | Karuanjhar |
| 11 - 20 | 420377 | Banjibahal |
| 11 - 20 | 420386 | Kachharpali |
| 11 - 20 | 420387 | Deogaon |
| 11 - 20 | 420392 | Badadunguripali |
| 11 - 20 | 420393 | Barkani |
| 11 - 20 | 420395 | Babijor |
| 11 - 20 | 420399 | Sargipali |
| 11 - 20 | 420400 | Kundeimal |
| 11 - 20 | 420401 | Gudkhapala |
| 11 - 20 | 420405 | Kultapara |
| 11 - 20 | 420406 | Mundapala |
| 11 - 20 | 420412 | Gaurgoth |
| 11 - 20 | 420413 | Badbahal |
| 11 - 20 | 420415 | Khaksikana |
| 11 - 20 | 420423 | Bagada |
| 11 - 20 | 420427 | Salepali |
| 11 - 20 | 420444 | Ratakhandi |
| 21 - 30 | 420302 | Sandhijor |
| 21 - 30 | 420312 | Ratanpur |
| 21 - 30 | 420314 | Jalia |
| 21 - 30 | 420323 | Makundpur |
| 21 - 30 | 420326 | Jamjharan |
| 21 - 30 | 420341 | Kharseldunguri |
| 21 - 30 | 420343 | Jurlakani |
| 21 - 30 | 420345 | Sikuan |
| 21 - 30 | 420351 | Badbandh |
| 21 - 30 | 420355 | Apamara |
| 21 - 30 | 420356 | Pipalpadar |
| 21 - 30 | 420369 | Dumerjor |
| 21 - 30 | 420370 | Jhinkermal |
| 21 - 30 | 420375 | Kanakpur |
| 21 - 30 | 420378 | Gailpita |
| 21 - 30 | 420380 | Kuturla |
| 21 - 30 | 420384 | Hatisara |
| 21 - 30 | 420385 | Sarasbahal |
| 21 - 30 | 420389 | Udar |
| 21 - 30 | 420391 | Jarasingha |
| 21 - 30 | 420394 | Kuliabahal |
| 21 - 30 | 420398 | Balarpali |
| 21 - 30 | 420422 | Budelguma |
| 31 - 40 | 420320 | Rengali |
| 31 - 40 | 420325 | Hirlimal |

| Range of scheduled castes population (Percentages) | Location code number | Name of village |
|---|---|---|
| 1 | 2 | 3 |
| 31 - 40 | 420332 | Bandhapali |
| 31 - 40 | 420333 | Katapali |
| 31 - 40 | 420334 | Thalbandh |
| 31 - 40 | 420358 | Dangarpara |
| 31 - 40 | 420360 | Bandhpara |
| 31 - 40 | 420374 | Chormara |
| 31 - 40 | 420397 | Kukurkhai |
| 31 - 40 | 420407 | Singhatimal |
| 31 - 40 | 420408 | Arjunpur |
| 31 - 40 | 420414 | Barhakuna |
| 41 - 50 | 420315 | Banjipali |
| 41 - 50 | 420317 | Fatamunda |
| 41 - 50 | 420324 | Telbali |
| 41 - 50 | 420327 | Bandhpara |
| 41 - 50 | 420329 | Purnapani |
| 41 - 50 | 420390 | Chandrapur |
| 41 - 50 | 420402 | Madhupur |
| 51 - 75 | 420303 | Sialjor |
| 51 - 75 | 420403 | Ainlapali |
| 51 - 75 | 420404 | Kumuria |
| 51 - 75 | 420411 | Kendughat |
| 76 and above | 420409 | Palsapadar |

**Appendix VII - Village Directory**

**List of villages according to the proportion of the scheduled castes and the scheduled tribes to the total population by ranges.**

District: Balangir(393)

CD Block: Balangir(0252)

**A - Scheduled Castes**

| Range of scheduled castes population (Percentages) | Location code number | Name of village |
|---|---|---|
| 1 | 2 | 3 |
| Nil | 420242 | Asurdungri |
| Nil | 420274 | Janakpur |
| Nil | 420280 | Pratappur |
| Nil | 420310 | Khasbahal |
| Less than 5 | 420067 | Baxiudar |
| Less than 5 | 420192 | Tusrabahal |
| Less than 5 | 420273 | Chantimunda |
| 5 - 10 | 419944 | Manahira |
| 5 - 10 | 419964 | Amamunda |
| 5 - 10 | 420117 | Kankara |

| Range of scheduled castes population (Percentages) | Location code number | Name of village |
|---|---|---|
| 1 | 2 | 3 |
| 5 - 10 | 420120 | Garjan |
| 5 - 10 | 420121 | Uchbahal |
| 5 - 10 | 420122 | Pipalkani |
| 5 - 10 | 420125 | Ghutupali |
| 5 - 10 | 420126 | Sargadpali |
| 5 - 10 | 420138 | Dumerpali |
| 5 - 10 | 420180 | Fuljharan |
| 5 - 10 | 420189 | Daupali |
| 5 - 10 | 420190 | Jiratmal |
| 5 - 10 | 420191 | Dangaghat |
| 5 - 10 | 420193 | Saraspita |
| 5 - 10 | 420275 | Bidighat |
| 5 - 10 | 420279 | Banakeda |
| 5 - 10 | 420287 | Sahajbahal |
| 5 - 10 | 420347 | Naranpur |
| 11 - 20 | 419943 | Bhainsa |
| 11 - 20 | 419965 | Baghapali |
| 11 - 20 | 419966 | Dhamanasar |
| 11 - 20 | 419974 | Fasada |
| 11 - 20 | 420039 | Bandhanghor |
| 11 - 20 | 420040 | Kutumdola |
| 11 - 20 | 420043 | Baghala |
| 11 - 20 | 420044 | Chandanbhati |
| 11 - 20 | 420045 | Kagaon |
| 11 - 20 | 420046 | Mirdhapali |
| 11 - 20 | 420109 | Barkani |
| 11 - 20 | 420111 | Haripali |
| 11 - 20 | 420123 | Mayabarha |
| 11 - 20 | 420128 | Santelen |
| 11 - 20 | 420131 | Khuntpali |
| 11 - 20 | 420133 | Jhankarpali |
| 11 - 20 | 420134 | Dudukasira |
| 11 - 20 | 420176 | Talpali |
| 11 - 20 | 420178 | Dhumamara |
| 11 - 20 | 420181 | Taljharan |
| 11 - 20 | 420186 | Barpita |
| 11 - 20 | 420187 | Dhulusar |
| 11 - 20 | 420188 | Chudapali |
| 11 - 20 | 420194 | Adendungri |
| 11 - 20 | 420195 | Karlapita |
| 11 - 20 | 420196 | Baidipali |
| 11 - 20 | 420198 | Kharlikani |
| 11 - 20 | 420201 | Bagbhadi |

| Range of scheduled castes population (Percentages) | Location code number | Name of village |
|---|---|---|
| 1 | 2 | 3 |
| 11 - 20 | 420232 | Dabkani |
| 11 - 20 | 420237 | Bijlimunda |
| 11 - 20 | 420239 | Kanakpur |
| 11 - 20 | 420271 | Sibtala |
| 11 - 20 | 420272 | Naikenpali |
| 11 - 20 | 420276 | Bargaon |
| 11 - 20 | 420278 | Kalijharan |
| 11 - 20 | 420282 | Chikalbahal |
| 11 - 20 | 420284 | Fatkara |
| 11 - 20 | 420286 | Nuapada |
| 11 - 20 | 420288 | Kundpathar |
| 11 - 20 | 420290 | Kundpani |
| 11 - 20 | 420307 | Rajamunda |
| 11 - 20 | 420308 | Kudasingha |
| 11 - 20 | 420309 | Santhmunda |
| 21 - 30 | 419968 | Khaliapali |
| 21 - 30 | 419973 | Sakama |
| 21 - 30 | 420042 | Duanpali |
| 21 - 30 | 420105 | Sindorbahal |
| 21 - 30 | 420106 | Badighor |
| 21 - 30 | 420107 | Salepali |
| 21 - 30 | 420110 | Sialbahali |
| 21 - 30 | 420115 | Khagasabahal |
| 21 - 30 | 420118 | Kakhal |
| 21 - 30 | 420119 | Bhundimuhan |
| 21 - 30 | 420129 | Badtelen |
| 21 - 30 | 420130 | Kutensilat |
| 21 - 30 | 420132 | Hardatal |
| 21 - 30 | 420135 | Barkani |
| 21 - 30 | 420136 | Sadeipali |
| 21 - 30 | 420183 | Gedabanji |
| 21 - 30 | 420184 | Barapudgia |
| 21 - 30 | 420185 | Kermeli |
| 21 - 30 | 420199 | Khujenpali |
| 21 - 30 | 420200 | Kalsaipali |
| 21 - 30 | 420233 | Aenlachuan |
| 21 - 30 | 420235 | Barkani |
| 21 - 30 | 420236 | Narayanpur |
| 21 - 30 | 420238 | Sikachhida |
| 21 - 30 | 420241 | Bhanpur |
| 21 - 30 | 420277 | Prataprudrapur |
| 21 - 30 | 420281 | Dhauradadar |
| 21 - 30 | 420283 | Kot |

| Range of scheduled castes population (Percentages) | Location code number | Name of village |
|---|---|---|
| 1 | 2 | 3 |
| 21 - 30 | 420285 | Jhareibahali |
| 21 - 30 | 420348 | Siris |
| 21 - 30 | 420349 | Kuthurla |
| 21 - 30 | 420350 | Nuniadhipa |
| 31 - 40 | 419967 | Ramsingha |
| 31 - 40 | 419969 | Semelia |
| 31 - 40 | 419970 | Kirabahal |
| 31 - 40 | 419971 | Ranipali |
| 31 - 40 | 419972 | Kuturpali |
| 31 - 40 | 420041 | Beniapali |
| 31 - 40 | 420047 | Tulandi |
| 31 - 40 | 420102 | Rinbachan |
| 31 - 40 | 420103 | Birmunda |
| 31 - 40 | 420104 | Dhubaudar |
| 31 - 40 | 420108 | Chareimara |
| 31 - 40 | 420124 | Karlapita |
| 31 - 40 | 420179 | Pakhanchepa |
| 31 - 40 | 420182 | Ghusuradungri |
| 31 - 40 | 420243 | Basupali |
| 31 - 40 | 420244 | Makadchuan |
| 31 - 40 | 420306 | Bhutiarbahal |
| 41 - 50 | 420137 | Madhiapali |
| 41 - 50 | 420177 | Gandhrel |
| 41 - 50 | 420234 | Pandrapita |
| 51 - 75 | 420139 | Khairpali |
| 51 - 75 | 420240 | Sinkhaman |

**Appendix VII - Village Directory**

**List of villages according to the proportion of the scheduled castes and the scheduled tribes to the total population by ranges.**

District: Balangir(393)

CD Block: Puintala(0253)

**A - Scheduled Castes**

| Range of scheduled castes population (Percentages) | Location code number | Name of village |
|---|---|---|
| 1 | 2 | 3 |
| Nil | 420082 | Thapapali |
| Nil | 420145 | Bichhupali |
| Nil | 420162 | Raghabapali |
| Nil | 420169 | Bijabahali |
| Nil | 420170 | Chandrapur |
| Less than 5 | 420069 | Belbahali |

| Range of scheduled castes population (Percentages) | Location code number | Name of village |
|---|---|---|
| 1 | 2 | 3 |
| Less than 5 | 420093 | Nuapali |
| Less than 5 | 420101 | Niljipali |
| Less than 5 | 420210 | Uttarbahal |
| Less than 5 | 420213 | Aenlapali |
| 5 - 10 | 420055 | Bileisarda |
| 5 - 10 | 420061 | Umria |
| 5 - 10 | 420065 | Laderbahal |
| 5 - 10 | 420074 | Kankaria |
| 5 - 10 | 420091 | Balbuka |
| 5 - 10 | 420096 | Kadalipali |
| 5 - 10 | 420098 | Kanheimunda |
| 5 - 10 | 420153 | Khaliapali |
| 5 - 10 | 420160 | Brahmanipali |
| 5 - 10 | 420166 | Belbahali |
| 5 - 10 | 420174 | Lakhapali |
| 5 - 10 | 420251 | Dahimal |
| 11 - 20 | 420051 | Ranikata |
| 11 - 20 | 420053 | Raksimunda |
| 11 - 20 | 420054 | Kasurpali |
| 11 - 20 | 420056 | Kulthipali |
| 11 - 20 | 420059 | Kalibhana |
| 11 - 20 | 420062 | Charbahali |
| 11 - 20 | 420068 | Khamarmunda |
| 11 - 20 | 420071 | Lastala |
| 11 - 20 | 420072 | Ainlasari |
| 11 - 20 | 420075 | Bhursipali |
| 11 - 20 | 420077 | Bahalpadar |
| 11 - 20 | 420081 | Bhadrapali |
| 11 - 20 | 420084 | Bandanbahali |
| 11 - 20 | 420088 | Burobhadi |
| 11 - 20 | 420089 | Timapali |
| 11 - 20 | 420092 | Junapadar |
| 11 - 20 | 420095 | Kulerbahali |
| 11 - 20 | 420097 | Cherangabahali |
| 11 - 20 | 420100 | Pipalbahali |
| 11 - 20 | 420156 | Chichindapali |
| 11 - 20 | 420158 | Mundapala |
| 11 - 20 | 420159 | Bandhapada |
| 11 - 20 | 420163 | Kharjhura |
| 11 - 20 | 420165 | Kundamal |
| 11 - 20 | 420171 | Kurlupali |
| 11 - 20 | 420205 | Janipali |
| 11 - 20 | 420206 | Lepta |

| Range of scheduled castes population (Percentages) | Location code number | Name of village |
|---|---|---|
| 1 | 2 | 3 |
| 11 - 20 | 420208 | Khairmal |
| 11 - 20 | 420214 | Talgaj |
| 11 - 20 | 420215 | Kundeigad |
| 11 - 20 | 420216 | Jaljadpali |
| 11 - 20 | 420218 | Gadramunda |
| 11 - 20 | 420224 | Surda |
| 11 - 20 | 420226 | Siletpara |
| 11 - 20 | 420230 | Bharatbahal |
| 11 - 20 | 420247 | Mahadebpali |
| 11 - 20 | 420252 | Mahimunda |
| 11 - 20 | 420256 | Bileikani |
| 21 - 30 | 420048 | Chhatamakhana |
| 21 - 30 | 420052 | Pipirda |
| 21 - 30 | 420060 | Jamgaon |
| 21 - 30 | 420064 | Padiabahal |
| 21 - 30 | 420070 | Sauntpur |
| 21 - 30 | 420073 | Budhisindhol |
| 21 - 30 | 420078 | Manglamunda |
| 21 - 30 | 420085 | Ainlasari |
| 21 - 30 | 420087 | Motijharia |
| 21 - 30 | 420099 | Sikabahenga |
| 21 - 30 | 420144 | Bubel |
| 21 - 30 | 420146 | Jharbalangir |
| 21 - 30 | 420149 | Arjunda |
| 21 - 30 | 420152 | Bainrasar |
| 21 - 30 | 420155 | Chhemtala |
| 21 - 30 | 420161 | Mangalapali |
| 21 - 30 | 420164 | Charpali |
| 21 - 30 | 420168 | Kureibhana |
| 21 - 30 | 420203 | Bhaler |
| 21 - 30 | 420204 | Fatkara |
| 21 - 30 | 420209 | Chhatapipal |
| 21 - 30 | 420212 | Jaljad |
| 21 - 30 | 420220 | Sundaribhana |
| 21 - 30 | 420222 | Daspur |
| 21 - 30 | 420227 | Dumerpali |
| 21 - 30 | 420228 | Odiapali |
| 21 - 30 | 420245 | Tandamunda |
| 21 - 30 | 420249 | Kalijharan |
| 21 - 30 | 420250 | Sirabahal |
| 21 - 30 | 420255 | Kutenpali |
| 21 - 30 | 420258 | Barandabahal |
| 31 - 40 | 420049 | Sankarbhoji |

| Range of scheduled castes population (Percentages) | Location code number | Name of village |
|---|---|---|
| 1 | 2 | 3 |
| 31 - 40 | 420050 | Durgapali |
| 31 - 40 | 420057 | Lokapada |
| 31 - 40 | 420058 | Bandanakata |
| 31 - 40 | 420066 | Jamsara |
| 31 - 40 | 420076 | Bargaon |
| 31 - 40 | 420079 | Pankelbahal |
| 31 - 40 | 420080 | Thelkomunda |
| 31 - 40 | 420083 | Dumerbahal |
| 31 - 40 | 420090 | Keserkela |
| 31 - 40 | 420094 | Gandabahal |
| 31 - 40 | 420140 | Gaintala |
| 31 - 40 | 420141 | Malmunda |
| 31 - 40 | 420143 | Padampur |
| 31 - 40 | 420148 | Banabahal |
| 31 - 40 | 420151 | Kandagad |
| 31 - 40 | 420157 | Fatkara |
| 31 - 40 | 420167 | Mehermunda |
| 31 - 40 | 420173 | Brahmanipali |
| 31 - 40 | 420202 | Pudapali |
| 31 - 40 | 420207 | Chhakodimal |
| 31 - 40 | 420211 | Amthimunda |
| 31 - 40 | 420217 | Patharla |
| 31 - 40 | 420219 | Beherapali |
| 31 - 40 | 420221 | Tendipali |
| 31 - 40 | 420223 | Naikenpali |
| 31 - 40 | 420229 | Kasabahal |
| 31 - 40 | 420231 | Kurul |
| 31 - 40 | 420248 | Sanburkabahal |
| 31 - 40 | 420253 | Bihibandh |
| 31 - 40 | 420254 | Mendhipali |
| 31 - 40 | 420261 | Talpali |
| 41 - 50 | 420063 | Kandhapali |
| 41 - 50 | 420086 | Ankriapadar |
| 41 - 50 | 420142 | Randa |
| 41 - 50 | 420147 | Bhainsapali |
| 41 - 50 | 420154 | Michhapali |
| 41 - 50 | 420175 | Puintala |
| 41 - 50 | 420225 | Kankiria |
| 41 - 50 | 420246 | Atgaon |
| 41 - 50 | 420259 | Badburkabahal |
| 51 - 75 | 420257 | Duhel |
| 51 - 75 | 420260 | Palsapadar |

**Appendix VII - Village Directory**

**List of villages according to the proportion of the scheduled castes and the scheduled tribes to the total population by ranges.**

District: Balangir(393)

CD Block: Gudvella (Tentulikhunti)(0254)

**A - Scheduled Castes**

| Range of scheduled castes population (Percentages) | Location code number | Name of village |
|---|---|---|
| 1 | 2 | 3 |
| Nil | 420441 | Lakharpadar |
| Nil | 420442 | Budhakhaman |
| Nil | 420479 | Bhatrapali |
| Nil | 420493 | Kulkusum |
| Nil | 420501 | Dhanpur |
| Nil | 420502 | Sikelpadar |
| Nil | 420503 | Thelkovela |
| Less than 5 | 420436 | Lurki |
| Less than 5 | 420453 | Jugimara |
| Less than 5 | 420462 | Pendimunda |
| Less than 5 | 420485 | Sindurmunda |
| Less than 5 | 420486 | Gudbhela |
| Less than 5 | 420495 | Sandangar |
| Less than 5 | 420500 | Gambhergura |
| Less than 5 | 420506 | Amgaon |
| Less than 5 | 420511 | Gabharasa |
| 5 - 10 | 420421 | Rusuda |
| 5 - 10 | 420432 | Tebdamunda |
| 5 - 10 | 420440 | Sasanpali |
| 5 - 10 | 420499 | Belgaon |
| 5 - 10 | 420505 | Gudungamal |
| 5 - 10 | 420512 | Raksibhata |
| 11 - 20 | 420383 | Dangapathar |
| 11 - 20 | 420416 | Madhiapali |
| 11 - 20 | 420425 | Likhiria |
| 11 - 20 | 420431 | Sindrabahali |
| 11 - 20 | 420433 | Narsinghpur |
| 11 - 20 | 420435 | Samara |
| 11 - 20 | 420438 | Mahipur |
| 11 - 20 | 420448 | Biramunda |
| 11 - 20 | 420450 | Tikiripada |
| 11 - 20 | 420452 | Badatarakmunda |
| 11 - 20 | 420454 | Kumbharpadar |

| Range of scheduled castes population (Percentages) | Location code number | Name of village |
|---|---|---|
| 1 | 2 | 3 |
| 11 - 20 | 420455 | Karlakhaman |
| 11 - 20 | 420456 | Rajkel |
| 11 - 20 | 420457 | Lukapara |
| 11 - 20 | 420458 | Madhekela |
| 11 - 20 | 420460 | Atgaon |
| 11 - 20 | 420461 | Kendupadar |
| 11 - 20 | 420463 | Bhoigura |
| 11 - 20 | 420464 | Dhanghara |
| 11 - 20 | 420465 | Nuapara |
| 11 - 20 | 420466 | Kukedmal |
| 11 - 20 | 420468 | Kapsila |
| 11 - 20 | 420469 | Dungripali |
| 11 - 20 | 420473 | Rugudipali |
| 11 - 20 | 420475 | Sirjapali |
| 11 - 20 | 420476 | Kurebhana |
| 11 - 20 | 420478 | Madhupur |
| 11 - 20 | 420481 | Dungibahal |
| 11 - 20 | 420488 | Gunimunda |
| 11 - 20 | 420489 | Dulikana |
| 11 - 20 | 420490 | Ghuna |
| 11 - 20 | 420491 | Ranimal |
| 11 - 20 | 420492 | Santarakmunda |
| 11 - 20 | 420496 | Tilkamal |
| 11 - 20 | 420504 | Nimursingha |
| 11 - 20 | 420508 | Tarsuguda |
| 21 - 30 | 420417 | Chandanpali |
| 21 - 30 | 420419 | Kandhenbahal |
| 21 - 30 | 420420 | Pipalmunda |
| 21 - 30 | 420426 | Barla |
| 21 - 30 | 420428 | Kharda |
| 21 - 30 | 420429 | Nagaon |
| 21 - 30 | 420430 | Sargada |
| 21 - 30 | 420434 | Badangomunda |
| 21 - 30 | 420439 | Chantipadar |
| 21 - 30 | 420446 | Demuhan |
| 21 - 30 | 420449 | Rahenmal |
| 21 - 30 | 420451 | Jamut |
| 21 - 30 | 420467 | Tandigaon |
| 21 - 30 | 420471 | Dahimal |
| 21 - 30 | 420474 | Jambhel |
| 21 - 30 | 420483 | Kotgaon |
| 21 - 30 | 420497 | Kanersingha |
| 21 - 30 | 420498 | Lartara |

| Range of scheduled castes population (Percentages) | Location code number | Name of village |
|---|---|---|
| 1 | 2 | 3 |
| 21 - 30 | 420509 | Bakbahal |
| 31 - 40 | 420418 | Chinched |
| 31 - 40 | 420424 | Deseimunda |
| 31 - 40 | 420437 | Buromal |
| 31 - 40 | 420443 | Turla |
| 31 - 40 | 420459 | Bhuanpada |
| 31 - 40 | 420470 | Tentulkhunti |
| 31 - 40 | 420472 | Sirabahal |
| 31 - 40 | 420477 | Jammunda |
| 31 - 40 | 420480 | Deulgudi |
| 31 - 40 | 420487 | Mundapala |
| 31 - 40 | 420507 | Tirchabahal |
| 41 - 50 | 420482 | Bagbahali |
| 41 - 50 | 420494 | Kamasingha |
| 51 - 75 | 420447 | Sandhisara |

**Appendix VII - Village Directory**

**List of villages according to the proportion of the scheduled castes and the scheduled tribes to the total population by ranges.**

District: Balangir(393)

CD Block: Agalpur(0241)

**B - Scheduled Tribes**

| Range of scheduled tribes population (percentages) | Location code number | Name of village |
|---|---|---|
| 1 | 2 | 3 |
| Nil | 419822 | Buromunda |
| Nil | 419829 | Kanthipali |
| Nil | 419847 | Nuapali |
| Nil | 419848 | Kalasar |
| Nil | 419851 | Chhelakhai |
| Nil | 419852 | Bindhapali |
| Nil | 419853 | Jemapali |
| Nil | 419854 | Sansa |
| Nil | 419856 | Badipali |
| Nil | 419868 | Rampur |
| Nil | 419879 | Harabhanga |
| Nil | 419901 | Sardhapali |
| Nil | 419902 | Podhapali |
| Nil | 419917 | Khaliapali |
| Less than 5 | 419820 | Guhiramunda |
| Less than 5 | 419825 | Aenlapali |
| Less than 5 | 419830 | Telenpali |
| Less than 5 | 419831 | Ghuchepali |
| Less than 5 | 419845 | Fatamunda |
| Less than 5 | 419850 | Manupali |
| Less than 5 | 419855 | Gundurumunda |
| Less than 5 | 419857 | Guhirapadar |
| Less than 5 | 419858 | Bharasuja |
| Less than 5 | 419859 | Amaramunda |
| Less than 5 | 419861 | Jhankarapali |
| Less than 5 | 419865 | Uparabahal |
| Less than 5 | 419872 | Rafakhala |
| Less than 5 | 419876 | Mursundha |
| Less than 5 | 419878 | Bangabahal |
| Less than 5 | 419880 | Tentuligaon |
| Less than 5 | 419881 | Kutasingha |
| Less than 5 | 419882 | Dunguripali |
| Less than 5 | 419884 | Patuapali |
| Less than 5 | 419885 | Bakati |
| Less than 5 | 419898 | Darlipali |
| Less than 5 | 419899 | Gandapali |
| Less than 5 | 419903 | Kendumundi |

| Range of scheduled tribes population (percentages) | Location code number | Name of village |
|---|---|---|
| 1 | 2 | 3 |
| 5 - 10 | 419815 | Mundapali |
| 5 - 10 | 419818 | Bhoipali |
| 5 - 10 | 419819 | Mahakhand |
| 5 - 10 | 419821 | Rengali |
| 5 - 10 | 419823 | Budula |
| 5 - 10 | 419824 | Haladipadar |
| 5 - 10 | 419827 | Nagaon |
| 5 - 10 | 419828 | Baigankhari |
| 5 - 10 | 419838 | Ingsa |
| 5 - 10 | 419839 | Agalpur |
| 5 - 10 | 419841 | Bagjhola |
| 5 - 10 | 419846 | Mahulpali |
| 5 - 10 | 419860 | Pandesara |
| 5 - 10 | 419864 | Bhalupali |
| 5 - 10 | 419866 | Keseipali |
| 5 - 10 | 419869 | Fasad |
| 5 - 10 | 419873 | Manupali |
| 5 - 10 | 419874 | Salebhata |
| 5 - 10 | 419877 | Asuramunda |
| 5 - 10 | 419904 | Jharanipali |
| 5 - 10 | 419911 | Sanatika |
| 5 - 10 | 419915 | Bendra |
| 5 - 10 | 419918 | Khuntulimunda |
| 5 - 10 | 419920 | Pandridungri |
| 11 - 20 | 419832 | Latsar |
| 11 - 20 | 419833 | Babufasad |
| 11 - 20 | 419835 | Banjipali |
| 11 - 20 | 419840 | Gudimunda |
| 11 - 20 | 419843 | Rinbachan |
| 11 - 20 | 419844 | Bandabahal |
| 11 - 20 | 419849 | Roath |
| 11 - 20 | 419867 | Duduka |
| 11 - 20 | 419870 | Sankhua |
| 11 - 20 | 419871 | Luhuramunda |
| 11 - 20 | 419928 | Nagaon |
| 21 - 30 | 419817 | Pudapadar |
| 21 - 30 | 419826 | Dudukamunda |
| 21 - 30 | 419834 | Babupali |
| 21 - 30 | 419836 | Jharbandhali |
| 21 - 30 | 419862 | Nuniapali |
| 21 - 30 | 419883 | Semelmunda |
| 21 - 30 | 419888 | Jharbandhali |
| 21 - 30 | 419895 | Chungidadar |

| Range of scheduled tribes population (percentages) | Location code number | Name of village |
|---|---|---|
| 1 | 2 | 3 |
| 21 - 30 | 419907 | Adendunguri |
| 21 - 30 | 419909 | Badatika |
| 21 - 30 | 419919 | Dumerpali |
| 21 - 30 | 419937 | Pandakital |
| 31 - 40 | 419875 | Khaliapali |
| 31 - 40 | 419887 | Danipali |
| 31 - 40 | 419890 | Dhauradadar |
| 31 - 40 | 419893 | Larambhamunda |
| 31 - 40 | 419896 | Khaliapali |
| 31 - 40 | 419900 | Patharamunda |
| 31 - 40 | 419908 | Sahajchhapar |
| 31 - 40 | 419912 | Tentelkhunti |
| 31 - 40 | 419936 | Karkachia |
| 41 - 50 | 419837 | Dengjuri |
| 41 - 50 | 419889 | Rampur |
| 41 - 50 | 419894 | Ambajharan |
| 41 - 50 | 419910 | Burobhadi |
| 51 - 75 | 419816 | Gondpali |
| 51 - 75 | 419842 | Uchabahal |
| 51 - 75 | 419905 | Saledungri |
| 51 - 75 | 419906 | Kudopali |
| 76 and above | 419897 | Laxmanapali |

**Appendix VII - Village Directory**

**List of villages according to the proportion of the scheduled castes and the scheduled tribes to the total population by ranges.**

District: Balangir(393)

CD Block: Loisinga(0242)

**B - Scheduled Tribes**

| Range of scheduled tribes population (percentages) | Location code number | Name of village |
|---|---|---|
| 1 | 2 | 3 |
| Nil | 419929 | Banjipali |
| Nil | 419940 | Fatamunda |
| Nil | 419953 | Maharpali |
| Nil | 419956 | Panesara |
| Nil | 419957 | Kharmunda |
| Nil | 419979 | Sadhupali |
| Nil | 419987 | Latsar |
| Nil | 419991 | Sunaripali |
| Nil | 420004 | Thakurpali |
| Nil | 420116 | Podhmunda |

| Range of scheduled tribes population (percentages) | Location code number | Name of village |
|---|---|---|
| 1 | 2 | 3 |
| Less than 5 | 419916 | Pipilipali |
| Less than 5 | 419925 | Jogisarda |
| Less than 5 | 419941 | Tentulikhunti |
| Less than 5 | 419949 | Gurjibhata |
| Less than 5 | 419950 | Bhaliamunda |
| Less than 5 | 419952 | Chhelbahal |
| Less than 5 | 419955 | Gopalpur |
| Less than 5 | 419959 | Bardool |
| Less than 5 | 419963 | Mandiapadar |
| Less than 5 | 419977 | Raghupadar |
| Less than 5 | 419978 | Bhoipali |
| Less than 5 | 419988 | Banjari |
| Less than 5 | 420006 | Buromunda |
| Less than 5 | 420007 | Taliudar |
| Less than 5 | 420009 | Pipili |
| Less than 5 | 420016 | Bagdia |
| Less than 5 | 420018 | Ghungi |
| Less than 5 | 420019 | Gerdi |
| Less than 5 | 420027 | Rengali |
| Less than 5 | 420035 | Dunguripali (G.S.) |
| Less than 5 | 420038 | Patharkhandi |
| 5 - 10 | 419926 | Ghusuramunda |
| 5 - 10 | 419927 | Budhipadar |
| 5 - 10 | 419930 | Burda |
| 5 - 10 | 419951 | Agalapali |
| 5 - 10 | 419975 | Hirapur |
| 5 - 10 | 419981 | Kuturapali |
| 5 - 10 | 419984 | Luchkibahal |
| 5 - 10 | 419985 | Ambapali |
| 5 - 10 | 419989 | Kusang |
| 5 - 10 | 420010 | Fatabahal |
| 5 - 10 | 420012 | Katapali |
| 5 - 10 | 420015 | Kusmel |
| 5 - 10 | 420034 | Tabalbanji |
| 5 - 10 | 420036 | Pardhiapali |
| 5 - 10 | 420112 | Brahmanidunguri |
| 11 - 20 | 419913 | Negipali |
| 11 - 20 | 419922 | Bhalupali |
| 11 - 20 | 419923 | Badibahal |
| 11 - 20 | 419934 | Pandarani |
| 11 - 20 | 419935 | Kandajuri |
| 11 - 20 | 419948 | Luhurapali |
| 11 - 20 | 419954 | Keutipali |

| Range of scheduled tribes population (percentages) | Location code number | Name of village |
|---|---|---|
| 1 | 2 | 3 |
| 11 - 20 | 419986 | Bhadra |
| 11 - 20 | 419992 | Singhanimunda |
| 11 - 20 | 419993 | Sargad |
| 11 - 20 | 419995 | Uparbahal |
| 11 - 20 | 419998 | Sanjhankarpali |
| 11 - 20 | 420005 | Uparudar |
| 11 - 20 | 420014 | Khaliapali |
| 11 - 20 | 420025 | Dumerjharan |
| 11 - 20 | 420031 | Antapali |
| 11 - 20 | 420037 | Magurbeda |
| 21 - 30 | 419947 | Dhodamahula |
| 21 - 30 | 419961 | Sarasmunda |
| 21 - 30 | 419962 | Karlipat |
| 21 - 30 | 419980 | Maharpali |
| 21 - 30 | 419990 | Birkel |
| 21 - 30 | 419994 | Uchhabapali |
| 21 - 30 | 420003 | Babja |
| 21 - 30 | 420017 | Lankabahal |
| 21 - 30 | 420028 | Budabahal |
| 21 - 30 | 420032 | Banchhorpali |
| 21 - 30 | 420113 | Kaindapali |
| 31 - 40 | 419921 | Kadalipali |
| 31 - 40 | 419932 | Dumdumi |
| 31 - 40 | 419933 | Kutenpali |
| 31 - 40 | 419938 | Mansapali |
| 31 - 40 | 419939 | Jharmunda |
| 31 - 40 | 419958 | Tebhadunguri |
| 31 - 40 | 419982 | Badimunda |
| 31 - 40 | 419983 | Pardhiapali |
| 31 - 40 | 419997 | Jamjuri |
| 31 - 40 | 420002 | Banipali |
| 31 - 40 | 420008 | Chhatabahal |
| 31 - 40 | 420011 | Jamatia |
| 31 - 40 | 420029 | Kapilbahal |
| 31 - 40 | 420030 | Kumiapali |
| 31 - 40 | 420033 | Bagdungri |
| 41 - 50 | 419945 | Budelbahali |
| 41 - 50 | 419996 | Barkani |
| 41 - 50 | 419999 | Phalsamal |
| 41 - 50 | 420000 | Ratakhandi |
| 41 - 50 | 420013 | Brahmanipali |
| 41 - 50 | 420020 | Ranipali |
| 41 - 50 | 420026 | Taljuri |

| Range of scheduled tribes population (percentages) | Location code number | Name of village |
|---|---|---|
| 1 | 2 | 3 |
| 41 - 50 | 420114 | Bijapati |
| 51 - 75 | 419942 | Khairpali |
| 51 - 75 | 419946 | Sujia |
| 51 - 75 | 419960 | Semelmunda |
| 51 - 75 | 420021 | Badipali |
| 51 - 75 | 420022 | Belpali |
| 51 - 75 | 420023 | Bianrpali |
| 76 and above | 419924 | Saltarpali |
| 76 and above | 419931 | Sialbahali |
| 76 and above | 420024 | Dandpani |

**Appendix VII - Village Directory**

**List of villages according to the proportion of the scheduled castes and the scheduled tribes to the total population by ranges.**

District: Balangir(393)

CD Block: Patnagarh(0243)

**B - Scheduled Tribes**

| Range of scheduled tribes population (percentages) | Location code number | Name of village |
|---|---|---|
| 1 | 2 | 3 |
| Nil | 420515 | Sarathimunda |
| Nil | 420530 | Sidhimunda |
| Nil | 420556 | Maral |
| Nil | 420589 | Kerbeda |
| Nil | 420660 | Podhmund |
| Less than 5 | 420565 | Guniabahal |
| Less than 5 | 420587 | Ainlapali |
| Less than 5 | 420603 | Bada Kalangapali |
| Less than 5 | 420622 | Thakpara |
| Less than 5 | 420639 | Samalaisar |
| Less than 5 | 420662 | Babejuri |
| Less than 5 | 420678 | Barbahal |
| 5 - 10 | 420531 | Burdabahal |
| 5 - 10 | 420533 | Jalpali |
| 5 - 10 | 420558 | Ghumer |
| 5 - 10 | 420604 | Gahirpali |
| 5 - 10 | 420614 | Talpadar |
| 5 - 10 | 420623 | Jogimunda |
| 5 - 10 | 420624 | Nehenabandh |
| 5 - 10 | 420628 | Bileisathi |
| 5 - 10 | 420669 | Gangasagar |
| 5 - 10 | 420679 | Dhatuk |

| Range of scheduled tribes population (percentages) | Location code number | Name of village |
|---|---|---|
| 1 | 2 | 3 |
| 11 - 20 | 420517 | Gavara |
| 11 - 20 | 420524 | Dangbahal |
| 11 - 20 | 420532 | Kuturla |
| 11 - 20 | 420535 | Rengali |
| 11 - 20 | 420554 | Gerda |
| 11 - 20 | 420561 | Ladangabhata |
| 11 - 20 | 420562 | Pandesara |
| 11 - 20 | 420564 | Pudapadar |
| 11 - 20 | 420572 | Dhodmahul |
| 11 - 20 | 420586 | Baliabhata |
| 11 - 20 | 420594 | Padhel |
| 11 - 20 | 420601 | Daldali |
| 11 - 20 | 420605 | Tamian |
| 11 - 20 | 420608 | Deulgaon |
| 11 - 20 | 420611 | Rakhiudar |
| 11 - 20 | 420630 | Batharla |
| 11 - 20 | 420633 | Tendapadar |
| 11 - 20 | 420636 | Kaudia |
| 11 - 20 | 420637 | Barpadar |
| 11 - 20 | 420638 | Apursagar |
| 11 - 20 | 420643 | Barpita |
| 11 - 20 | 420647 | Tentelkhunti |
| 11 - 20 | 420648 | Dhubalpara |
| 11 - 20 | 420654 | Jhaptupali |
| 11 - 20 | 420657 | Bhainsa |
| 11 - 20 | 420671 | Gaelpita |
| 11 - 20 | 420674 | San Kalangapali |
| 11 - 20 | 420675 | Khalia |
| 11 - 20 | 420693 | Kadalimunda |
| 11 - 20 | 420696 | Karlamal |
| 21 - 30 | 420514 | Damkipali |
| 21 - 30 | 420519 | Kanheital |
| 21 - 30 | 420525 | Suliamal |
| 21 - 30 | 420527 | Gunchadihi |
| 21 - 30 | 420539 | Debhuin |
| 21 - 30 | 420559 | Ainlatunga |
| 21 - 30 | 420560 | Fatamunda |
| 21 - 30 | 420563 | Barbhaga |
| 21 - 30 | 420569 | Mudalsar |
| 21 - 30 | 420574 | Daitarimunda |
| 21 - 30 | 420609 | Bijamagur |
| 21 - 30 | 420620 | Pandamunda |
| 21 - 30 | 420629 | Banjari |

| Range of scheduled tribes population (percentages) | Location code number | Name of village |
|---|---|---|
| 1 | 2 | 3 |
| 21 - 30 | 420631 | Beherabandh |
| 21 - 30 | 420635 | Ulba |
| 21 - 30 | 420640 | Kutmunda |
| 21 - 30 | 420642 | Rugudimunda |
| 21 - 30 | 420644 | Diadumer |
| 21 - 30 | 420650 | Rengtasil |
| 21 - 30 | 420659 | Sarmuhan |
| 21 - 30 | 420664 | Sialbandh |
| 21 - 30 | 420665 | Badjhankarpali |
| 21 - 30 | 420666 | Bhaludarha |
| 21 - 30 | 420668 | Chingerbandh |
| 21 - 30 | 420676 | Jambahal |
| 21 - 30 | 420684 | Salepali |
| 21 - 30 | 420694 | Kendumundi |
| 21 - 30 | 420695 | Bindhanpathar |
| 31 - 40 | 420516 | Pandripani |
| 31 - 40 | 420518 | Chhualiudar |
| 31 - 40 | 420521 | Chandanjuri |
| 31 - 40 | 420523 | Larambha |
| 31 - 40 | 420526 | Gadiajor |
| 31 - 40 | 420534 | Ghasian |
| 31 - 40 | 420537 | Khursel |
| 31 - 40 | 420567 | Bharatbahal |
| 31 - 40 | 420573 | Khuntasamalai |
| 31 - 40 | 420575 | Kusabahali |
| 31 - 40 | 420600 | Baneimunda |
| 31 - 40 | 420602 | Gargadchhapar |
| 31 - 40 | 420606 | Bhatpali |
| 31 - 40 | 420615 | Jhulenbar |
| 31 - 40 | 420619 | Dumerpadar |
| 31 - 40 | 420621 | Bankibahal |
| 31 - 40 | 420625 | Jharbandh |
| 31 - 40 | 420626 | Balipata |
| 31 - 40 | 420627 | Solbandh |
| 31 - 40 | 420649 | Bandhanbadi |
| 31 - 40 | 420653 | Mudghat |
| 31 - 40 | 420661 | Sanjhankarpali |
| 31 - 40 | 420667 | Ranidarha |
| 31 - 40 | 420670 | Siletpara |
| 31 - 40 | 420677 | Mallikmunda |
| 31 - 40 | 420686 | Guhiramunda |
| 31 - 40 | 420699 | Fudurupara |
| 31 - 40 | 420703 | Semelmunda |

| Range of scheduled tribes population (percentages) | Location code number | Name of village |
|---|---|---|
| 1 | 2 | 3 |
| 41 - 50 | 420520 | Khuripani |
| 41 - 50 | 420536 | Indpur |
| 41 - 50 | 420588 | Kuhabaunsa |
| 41 - 50 | 420598 | Phulmunda |
| 41 - 50 | 420607 | Ghunghutipali |
| 41 - 50 | 420610 | Barhamara |
| 41 - 50 | 420613 | Maruan |
| 41 - 50 | 420617 | Bankabianr |
| 41 - 50 | 420641 | Sunamudi |
| 41 - 50 | 420645 | Naktasar |
| 41 - 50 | 420655 | Mundapala |
| 41 - 50 | 420658 | Ghikundi |
| 41 - 50 | 420663 | Ratakhandi |
| 41 - 50 | 420672 | San Bichhilibahal |
| 41 - 50 | 420680 | Babejuri |
| 41 - 50 | 420681 | Niljibahal |
| 41 - 50 | 420683 | Chakamal |
| 41 - 50 | 420697 | Podhachhapar |
| 41 - 50 | 420701 | Dandrabahal |
| 51 - 75 | 420522 | Bramhanipali |
| 51 - 75 | 420528 | Thelkochhapar |
| 51 - 75 | 420555 | Gaelpita |
| 51 - 75 | 420557 | Gandamel |
| 51 - 75 | 420566 | Barjhula |
| 51 - 75 | 420578 | Lakshmimunda |
| 51 - 75 | 420579 | Dabmal |
| 51 - 75 | 420593 | Banjijhal |
| 51 - 75 | 420597 | Barhamunda |
| 51 - 75 | 420599 | Khutanapani |
| 51 - 75 | 420612 | Ganjaudar |
| 51 - 75 | 420616 | Pandripani |
| 51 - 75 | 420618 | Badbichhilibahal |
| 51 - 75 | 420632 | Chitadunguri |
| 51 - 75 | 420646 | Chhelkhai |
| 51 - 75 | 420651 | Bhalupita |
| 51 - 75 | 420652 | Bhalujuri |
| 51 - 75 | 420656 | Masinachhapar |
| 51 - 75 | 420673 | Chuladarha |
| 51 - 75 | 420682 | Turlamal |
| 51 - 75 | 420685 | Rahenmal |
| 51 - 75 | 420687 | Gadiajor |
| 51 - 75 | 420688 | Baghalabandh |
| 51 - 75 | 420689 | Ghuchepali |

| Range of scheduled tribes population (percentages) | Location code number | Name of village |
|---|---|---|
| 1 | 2 | 3 |
| 51 - 75 | 420690 | Maneipad |
| 51 - 75 | 420691 | Mundomahul |
| 51 - 75 | 420692 | Gailmara |
| 51 - 75 | 420698 | Tulasidungri |
| 51 - 75 | 420702 | Amdarha |
| 76 and above | 420529 | Laherjuri |
| 76 and above | 420568 | Champasar |
| 76 and above | 420570 | Bagbahali |
| 76 and above | 420571 | Dabkani |
| 76 and above | 420590 | Putisbahal |
| 76 and above | 420591 | Dhaunradadar |
| 76 and above | 420634 | Kusumkani |
| 76 and above | 420700 | Maghamara |

**Appendix VII - Village Directory**

**List of villages according to the proportion of the scheduled castes and the scheduled tribes to the total population by ranges.**

District: Balangir(393)

CD Block: Khaprakhol(0244)

**B - Scheduled Tribes**

| Range of scheduled tribes population (percentages) | Location code number | Name of village |
|---|---|---|
| 1 | 2 | 3 |
| Nil | 420734 | Nagdera |
| Nil | 420754 | Kulihamunda |
| Nil | 420761 | Damnimal |
| Nil | 420768 | Lachhimal |
| Less than 5 | 420545 | Ghagara |
| Less than 5 | 420583 | Goudpali |
| Less than 5 | 420739 | Lahadun Guri |
| Less than 5 | 420760 | Banamal |
| Less than 5 | 420763 | Bandepadar |
| Less than 5 | 420771 | Patrapali |
| Less than 5 | 420777 | Gundurupali |
| Less than 5 | 420791 | Jalpankel |
| 5 - 10 | 420550 | Juria |
| 5 - 10 | 420717 | Kendubhata |
| 5 - 10 | 420737 | Sindhbahali |
| 5 - 10 | 420776 | Budhibahal |
| 5 - 10 | 420794 | Chauldia |
| 5 - 10 | 420802 | Bharuamunda |
| 5 - 10 | 420817 | Bhaludunguri |

| Range of scheduled tribes population (percentages) | Location code number | Name of village |
|---|---|---|
| 1 | 2 | 3 |
| 11 - 20 | 420540 | Luhuret |
| 11 - 20 | 420551 | Luhasingha |
| 11 - 20 | 420580 | Kadalijharan |
| 11 - 20 | 420711 | Danamal |
| 11 - 20 | 420726 | Dudungdarha |
| 11 - 20 | 420757 | Karlamal |
| 11 - 20 | 420758 | Dudukipadar |
| 11 - 20 | 420764 | Badbanjipali |
| 11 - 20 | 420770 | Kangaon |
| 11 - 20 | 420774 | Pacher |
| 11 - 20 | 420775 | Dhandamunda |
| 11 - 20 | 420779 | Khaprakhol |
| 11 - 20 | 420795 | Lathor |
| 11 - 20 | 420796 | Pipalbahal |
| 21 - 30 | 420546 | Bhatli(Bahalbhatli) |
| 21 - 30 | 420547 | Tengrapathar |
| 21 - 30 | 420549 | Dameipali |
| 21 - 30 | 420552 | Hirli |
| 21 - 30 | 420553 | Bagmunda |
| 21 - 30 | 420581 | Dangiabahal |
| 21 - 30 | 420584 | Salepali |
| 21 - 30 | 420585 | Kusumkani |
| 21 - 30 | 420592 | Chitikamal |
| 21 - 30 | 420710 | Jhankarpali |
| 21 - 30 | 420713 | Bhanpur |
| 21 - 30 | 420744 | patrapali |
| 21 - 30 | 420747 | Tankapani |
| 21 - 30 | 420766 | Malpara |
| 21 - 30 | 420769 | Sanuden |
| 21 - 30 | 420772 | Padiabahal |
| 21 - 30 | 420780 | Badgurjibhata |
| 21 - 30 | 420789 | Jamchuan |
| 21 - 30 | 420799 | Bender |
| 21 - 30 | 420806 | Kapsipali |
| 31 - 40 | 420576 | Dundel |
| 31 - 40 | 420582 | Kirabahal |
| 31 - 40 | 420595 | Rengaljuri |
| 31 - 40 | 420707 | Nandupala |
| 31 - 40 | 420714 | Jaliabahal |
| 31 - 40 | 420718 | Matiabhata |
| 31 - 40 | 420719 | Putlamahul |
| 31 - 40 | 420720 | Salepali |
| 31 - 40 | 420723 | Sargipali |

| Range of scheduled tribes population (percentages) | Location code number | Name of village |
|---|---|---|
| 1 | 2 | 3 |
| 31 - 40 | 420745 | Sareibahal |
| 31 - 40 | 420773 | Dedarha |
| 31 - 40 | 420781 | Ghunsar |
| 31 - 40 | 420782 | Putkelchuan |
| 31 - 40 | 420786 | Suliabahal |
| 31 - 40 | 420793 | Karuanjhar |
| 31 - 40 | 420797 | Kandeichhapar |
| 31 - 40 | 420803 | Jhankaripali |
| 41 - 50 | 420538 | Bandhanmal |
| 41 - 50 | 420541 | Khola |
| 41 - 50 | 420544 | Gaonbhatli |
| 41 - 50 | 420596 | Changria |
| 41 - 50 | 420709 | Turla |
| 41 - 50 | 420712 | Brahmani |
| 41 - 50 | 420722 | Tambipadar |
| 41 - 50 | 420729 | Baliabahal |
| 41 - 50 | 420735 | Rengali |
| 41 - 50 | 420746 | Chormunda |
| 41 - 50 | 420767 | Baduden |
| 41 - 50 | 420804 | Kurlumal |
| 41 - 50 | 420807 | Udiapali |
| 51 - 75 | 420542 | Kadopani |
| 51 - 75 | 420543 | Nagenmal |
| 51 - 75 | 420548 | Kechhobahal |
| 51 - 75 | 420706 | Nuapali |
| 51 - 75 | 420715 | Buromal |
| 51 - 75 | 420716 | Anakamara |
| 51 - 75 | 420721 | Golamunda |
| 51 - 75 | 420724 | Maharapadar |
| 51 - 75 | 420725 | Kuthurla |
| 51 - 75 | 420727 | Bagjharan |
| 51 - 75 | 420730 | Jamunapali |
| 51 - 75 | 420731 | Khuripani |
| 51 - 75 | 420733 | Beherapani |
| 51 - 75 | 420736 | Ambahali |
| 51 - 75 | 420738 | Chitakutna |
| 51 - 75 | 420740 | Bharuamunda |
| 51 - 75 | 420742 | Sunamudi |
| 51 - 75 | 420743 | Budhachhapar |
| 51 - 75 | 420748 | Sangurjibhata |
| 51 - 75 | 420749 | Masina |
| 51 - 75 | 420750 | Sanbanjipali |
| 51 - 75 | 420751 | Jhalbahal |

| Range of scheduled tribes population (percentages) | Location code number | Name of village |
|---|---|---|
| 1 | 2 | 3 |
| 51 - 75 | 420753 | Guchapali |
| 51 - 75 | 420755 | Andalmundi |
| 51 - 75 | 420756 | Telenpali |
| 51 - 75 | 420759 | Chaulbanji |
| 51 - 75 | 420762 | Bankera |
| 51 - 75 | 420778 | Bheluakhol |
| 51 - 75 | 420784 | Phulkimunda |
| 51 - 75 | 420785 | Bagdia |
| 51 - 75 | 420787 | Sahajpani |
| 51 - 75 | 420788 | Malpara |
| 51 - 75 | 420790 | Phuljhar |
| 51 - 75 | 420792 | Jhalialiti |
| 51 - 75 | 420798 | Chahakapara |
| 51 - 75 | 420800 | Badimal |
| 51 - 75 | 420801 | Bhaluchuan |
| 51 - 75 | 420805 | Mahurundi |
| 51 - 75 | 420818 | Karlakutna |
| 76 and above | 420577 | Luhakhan |
| 76 and above | 420704 | Mahul Pali |
| 76 and above | 420705 | Kandrabhata |
| 76 and above | 420708 | Chhanchanbahali |
| 76 and above | 420728 | Junanibahal |
| 76 and above | 420732 | Sapmund |
| 76 and above | 420741 | Bartia |
| 76 and above | 420752 | Chancharabhata |
| 76 and above | 420783 | Pingalmunda |
| 76 and above | 420810 | Bharuamunda |

**Appendix VII - Village Directory**

**List of villages according to the proportion of the scheduled castes and the scheduled tribes to the total population by ranges.**

District: Balangir(393)

CD Block: Belpara(0245)

**B - Scheduled Tribes**

| Range of scheduled tribes population (percentages) | Location code number | Name of village |
|---|---|---|
| 1 | 2 | 3 |
| Nil | 420952 | Sargigura |
| Less than 5 | 420814 | Godbhanga |
| Less than 5 | 420916 | Khaliapali |
| Less than 5 | 420972 | Semelpali |
| Less than 5 | 420989 | Solekela |

| Range of scheduled tribes population (percentages) | Location code number | Name of village |
|---|---|---|
| 1 | 2 | 3 |
| Less than 5 | 421000 | Gidhmal |
| Less than 5 | 421004 | Bangomundabahal |
| 5 - 10 | 420808 | Karlabahali |
| 5 - 10 | 420915 | Ghagrul |
| 5 - 10 | 420933 | Palesira |
| 5 - 10 | 420954 | Dunguripali |
| 5 - 10 | 420955 | Belpara |
| 5 - 10 | 420963 | Dunguripali |
| 5 - 10 | 420971 | Padampur |
| 5 - 10 | 420973 | Sihini |
| 11 - 20 | 420901 | Jamjuri |
| 11 - 20 | 420917 | Parlimal |
| 11 - 20 | 420919 | Bagdor |
| 11 - 20 | 420921 | Dhourakhaman |
| 11 - 20 | 420925 | Banmal |
| 11 - 20 | 420930 | Budhabhata |
| 11 - 20 | 420934 | Dumermunda |
| 11 - 20 | 420953 | Bharuamunda |
| 11 - 20 | 420966 | Kharbahali |
| 11 - 20 | 420974 | Mandal |
| 11 - 20 | 420975 | Bhatapara |
| 11 - 20 | 420987 | Dhumabhata |
| 11 - 20 | 421001 | Karlabahali |
| 21 - 30 | 420913 | Barbera |
| 21 - 30 | 420932 | Chacherbeng |
| 21 - 30 | 420941 | Khalipathar |
| 21 - 30 | 420950 | Bagudar |
| 21 - 30 | 420956 | Nunhad |
| 21 - 30 | 420957 | Sarmuhan |
| 21 - 30 | 420967 | Bharuapali |
| 21 - 30 | 420969 | Kanut |
| 21 - 30 | 420976 | Katapali |
| 21 - 30 | 420984 | Dahimal |
| 21 - 30 | 420988 | Raikhal |
| 21 - 30 | 420995 | Suanbahal |
| 21 - 30 | 420996 | Muribahal |
| 21 - 30 | 420997 | Lathakend |
| 31 - 40 | 420809 | Baijalsagar |
| 31 - 40 | 420811 | Matikhai |
| 31 - 40 | 420813 | Gambhari |
| 31 - 40 | 420900 | Pandkimal |
| 31 - 40 | 420905 | Amabanji |
| 31 - 40 | 420910 | Kapani |

| Range of scheduled tribes population (percentages) | Location code number | Name of village |
|---|---|---|
| 1 | 2 | 3 |
| 31 - 40 | 420926 | Jhankripali |
| 31 - 40 | 420936 | Patrapali |
| 31 - 40 | 420938 | Malijhar |
| 31 - 40 | 420940 | Mundodarha |
| 31 - 40 | 420949 | Tentelmunda |
| 31 - 40 | 420962 | Phulkani |
| 31 - 40 | 420965 | Salandi |
| 31 - 40 | 420970 | Tanla |
| 31 - 40 | 420978 | Radbahal |
| 31 - 40 | 420993 | Bahabal |
| 41 - 50 | 420824 | Kansapala |
| 41 - 50 | 420903 | Chikhili |
| 41 - 50 | 420918 | Rengali |
| 41 - 50 | 420920 | Talbhata |
| 41 - 50 | 420927 | Thudibahal |
| 41 - 50 | 420929 | Munapali |
| 41 - 50 | 420935 | Mundagaon |
| 41 - 50 | 420942 | Juba |
| 41 - 50 | 420946 | Bhuliabandh |
| 41 - 50 | 420959 | Bhalukhai |
| 41 - 50 | 420964 | Uding |
| 41 - 50 | 420990 | Madhyapur |
| 41 - 50 | 421005 | Chandrapura |
| 51 - 75 | 420812 | Kindrital |
| 51 - 75 | 420815 | Malpara |
| 51 - 75 | 420816 | Darlipali |
| 51 - 75 | 420820 | Admunda |
| 51 - 75 | 420821 | Bahabal |
| 51 - 75 | 420823 | Kandhenjhula |
| 51 - 75 | 420906 | Beheramunda |
| 51 - 75 | 420907 | Darhamunda |
| 51 - 75 | 420908 | Tara |
| 51 - 75 | 420909 | Budamunda |
| 51 - 75 | 420912 | Dhungiamunda |
| 51 - 75 | 420914 | Kadali |
| 51 - 75 | 420922 | Dudukamal |
| 51 - 75 | 420923 | Malpara |
| 51 - 75 | 420924 | Kasakhunta |
| 51 - 75 | 420928 | Kumbharkhun |
| 51 - 75 | 420931 | Kharkhara |
| 51 - 75 | 420937 | Balikhamar |
| 51 - 75 | 420939 | Dunguiguda |
| 51 - 75 | 420944 | Nagphena |

| Range of scheduled tribes population (percentages) | Location code number | Name of village |
|---|---|---|
| 1 | 2 | 3 |
| 51 - 75 | 420948 | Debripali |
| 51 - 75 | 420951 | Jamkhari |
| 51 - 75 | 420958 | Ainlabhata |
| 51 - 75 | 420961 | Sagunbhadi |
| 51 - 75 | 420968 | Bhutungpara |
| 51 - 75 | 420977 | Kenkeba |
| 51 - 75 | 420979 | Ainlapali |
| 51 - 75 | 420980 | Hatkat |
| 51 - 75 | 420981 | Khalkhali |
| 51 - 75 | 420982 | Jharphatamunda |
| 51 - 75 | 420986 | Jalia |
| 51 - 75 | 420991 | Khairmal |
| 51 - 75 | 420992 | Bhlubahali |
| 51 - 75 | 420994 | Malpara |
| 51 - 75 | 420998 | Bichhubahali |
| 51 - 75 | 421002 | Mundapala |
| 76 and above | 420819 | Barbahal |
| 76 and above | 420822 | Sargimunda |
| 76 and above | 420902 | Dumerbahal |
| 76 and above | 420904 | Ghagara |
| 76 and above | 420911 | Chhuinara |
| 76 and above | 420943 | Bileimara |
| 76 and above | 420947 | Satchuan |
| 76 and above | 420960 | Guhiriapadar |
| 76 and above | 420983 | Dangartal |
| 76 and above | 420985 | Kurenbahli |
| 76 and above | 420999 | Pandrijor |
| 76 and above | 421003 | Dakara |

**Appendix VII - Village Directory**

**List of villages according to the proportion of the scheduled castes and the scheduled tribes to the total population by ranges.**

District: Balangir(393)

CD Block: Turekela(0246)

**B - Scheduled Tribes**

| Range of scheduled tribes population (percentages) | Location code number | Name of village |
|---|---|---|
| 1 | 2 | 3 |
| Nil | 420862 | Charpani |
| Less than 5 | 420825 | Kharli |
| Less than 5 | 420827 | Bhalukuna |
| Less than 5 | 420852 | Gurlaudar |

| Range of scheduled tribes population (percentages) | Location code number | Name of village |
|---|---|---|
| 1 | 2 | 3 |
| Less than 5 | 420865 | Pandren |
| Less than 5 | 420877 | Dhusamunda |
| Less than 5 | 420886 | Patimal |
| Less than 5 | 420889 | Salemudgaon |
| Less than 5 | 421200 | Kurli |
| Less than 5 | 421202 | Dangamara |
| Less than 5 | 421226 | Sargigura |
| 5 - 10 | 420842 | Mahanilaha |
| 5 - 10 | 420893 | Kandei |
| 5 - 10 | 420897 | Sandhibahal |
| 5 - 10 | 421211 | Kuliadarha |
| 5 - 10 | 421228 | Kandhabahal |
| 5 - 10 | 421237 | Rajamara |
| 11 - 20 | 420828 | Gurjibhata |
| 11 - 20 | 420829 | Halanbhata |
| 11 - 20 | 420830 | Gaindimal |
| 11 - 20 | 420845 | Larki |
| 11 - 20 | 420856 | Barla |
| 11 - 20 | 420861 | Muribahal |
| 11 - 20 | 420887 | Salepara |
| 11 - 20 | 420890 | Tikrapada |
| 11 - 20 | 420891 | Mundkani |
| 11 - 20 | 420895 | Gadiajor |
| 11 - 20 | 420898 | Nandol |
| 11 - 20 | 420899 | Mahakhand |
| 11 - 20 | 421196 | Karlabahali |
| 11 - 20 | 421213 | Sargul |
| 21 - 30 | 420843 | Ramod |
| 21 - 30 | 420844 | Rautmunda |
| 21 - 30 | 420848 | Turekela |
| 21 - 30 | 420855 | Ghunesh |
| 21 - 30 | 420867 | Kuhibahal |
| 21 - 30 | 420874 | Jharni |
| 21 - 30 | 420888 | Sanbanki |
| 21 - 30 | 420892 | Jubamal |
| 21 - 30 | 421201 | Chatuanka |
| 21 - 30 | 421203 | Buromal |
| 21 - 30 | 421233 | Chaulsukha |
| 31 - 40 | 420832 | Kushpali |
| 31 - 40 | 420869 | Semela |
| 31 - 40 | 420873 | Tentelkhunti |
| 31 - 40 | 420875 | Khutulumunda |
| 31 - 40 | 420878 | Samarsing |

| Range of scheduled tribes population (percentages) | Location code number | Name of village |
|---|---|---|
| 1 | 2 | 3 |
| 31 - 40 | 420884 | Mankadchuan |
| 31 - 40 | 420896 | Bharuakani |
| 31 - 40 | 421198 | Dabri |
| 31 - 40 | 421208 | Kukurahad |
| 41 - 50 | 420839 | Mahulpati |
| 41 - 50 | 420859 | Thungajor |
| 41 - 50 | 420860 | Bandhanpali |
| 41 - 50 | 420863 | Badbanki |
| 41 - 50 | 420871 | Mahulbahali |
| 41 - 50 | 420872 | Nuapara |
| 41 - 50 | 420876 | Hial |
| 41 - 50 | 420885 | Khagsa |
| 41 - 50 | 421197 | Dumerchuan |
| 41 - 50 | 421199 | Beherensilet |
| 41 - 50 | 421209 | Birna |
| 41 - 50 | 421210 | Dhamandanga |
| 41 - 50 | 421229 | Jamutjhula |
| 51 - 75 | 420826 | Debriamunda |
| 51 - 75 | 420833 | Bariali |
| 51 - 75 | 420834 | Bahabal |
| 51 - 75 | 420835 | Gabhara |
| 51 - 75 | 420837 | Dholmandal |
| 51 - 75 | 420840 | Magurjungal |
| 51 - 75 | 420841 | Malikdara |
| 51 - 75 | 420847 | Budhibahal |
| 51 - 75 | 420849 | Gargadbahal |
| 51 - 75 | 420850 | Tentelkhunti |
| 51 - 75 | 420851 | Nagphena |
| 51 - 75 | 420853 | Baddakla |
| 51 - 75 | 420857 | Kadobeda |
| 51 - 75 | 420858 | Khujen |
| 51 - 75 | 420864 | Jamki |
| 51 - 75 | 420866 | Pakhanmunda |
| 51 - 75 | 420868 | Banjipali |
| 51 - 75 | 420879 | Mandala |
| 51 - 75 | 420880 | Kameimunda |
| 51 - 75 | 420881 | Rahenbhata |
| 51 - 75 | 420882 | Malpamunda |
| 51 - 75 | 421204 | Pakhanmunda |
| 51 - 75 | 421206 | Dhumsu |
| 51 - 75 | 421207 | Ghanamahul |
| 51 - 75 | 421212 | Karuamunda |
| 51 - 75 | 421227 | Andalpuri |

| Range of scheduled tribes population (percentages) | Location code number | Name of village |
|---|---|---|
| 1 | 2 | 3 |
| 51 - 75 | 421230 | Bandhanpali |
| 51 - 75 | 421231 | Kasamal |
| 51 - 75 | 421232 | Rengali |
| 51 - 75 | 421235 | Simnabahal |
| 51 - 75 | 421236 | Baldas |
| 76 and above | 420831 | Naktabahal |
| 76 and above | 420836 | Damnichuan |
| 76 and above | 420838 | Baghuapara |
| 76 and above | 420854 | Rameigad |
| 76 and above | 420883 | Laljhara |
| 76 and above | 421205 | Jumutjuri |

**Appendix VII - Village Directory**

**List of villages according to the proportion of the scheduled castes and the scheduled tribes to the total population by ranges.**

District: Balangir(393)

CD Block: Bangomunda(0247)

**B - Scheduled Tribes**

| Range of scheduled tribes population (percentages) | Location code number | Name of village |
|---|---|---|
| 1 | 2 | 3 |
| Nil | 421220 | Malpara |
| Nil | 421266 | Belpara |
| Nil | 421292 | Tetelpara |
| Nil | 421299 | Nanajhar |
| Nil | 421327 | Sagunbhadi |
| Nil | 421328 | Bhirkapara |
| Nil | 421332 | Asurla |
| Nil | 421337 | Badichaka |
| Nil | 421338 | Dumerpara |
| Nil | 421346 | Kirabahal |
| Nil | 421349 | Lohrapali |
| Nil | 421356 | Bakagura |
| Nil | 421358 | Tentulipara |
| Nil | 421359 | Banjupadar |
| Nil | 421366 | Pudapali |
| Nil | 421412 | Telasarai |
| Nil | 421414 | Bhanpur |
| Nil | 421416 | Purniapali |
| Less than 5 | 421219 | Sangmara |
| Less than 5 | 421223 | Dangia |
| Less than 5 | 421224 | Degan |

| Range of scheduled tribes population (percentages) | Location code number | Name of village |
|---|---|---|
| 1 | 2 | 3 |
| Less than 5 | 421268 | Tetelpara |
| Less than 5 | 421269 | Kuturabeda |
| Less than 5 | 421272 | Turekela |
| Less than 5 | 421273 | Bhalumunda |
| Less than 5 | 421274 | Phundelpara |
| Less than 5 | 421291 | Gandharabandh |
| Less than 5 | 421295 | Baladha |
| Less than 5 | 421296 | Kapilabhata |
| Less than 5 | 421297 | Talbhata |
| Less than 5 | 421301 | Sahajot |
| Less than 5 | 421303 | Kanabira |
| Less than 5 | 421333 | Sindhbhari |
| Less than 5 | 421345 | Bhushlad |
| Less than 5 | 421354 | Budhipadar |
| Less than 5 | 421355 | Bahabal |
| Less than 5 | 421357 | Bagartipara |
| Less than 5 | 421404 | Kurdiamunda |
| Less than 5 | 421437 | Bhursagura |
| Less than 5 | 421439 | Chandagura |
| 5 - 10 | 421215 | Barkani |
| 5 - 10 | 421216 | Talchake |
| 5 - 10 | 421218 | Jurabandh |
| 5 - 10 | 421221 | Sardhapur |
| 5 - 10 | 421267 | Ganjabahal |
| 5 - 10 | 421270 | Berapara |
| 5 - 10 | 421271 | Biripali |
| 5 - 10 | 421288 | Gohirapadar |
| 5 - 10 | 421305 | Dhundimahul |
| 5 - 10 | 421342 | Kandhabahal |
| 5 - 10 | 421348 | Dedgaon |
| 5 - 10 | 421362 | Balikhamar |
| 5 - 10 | 421364 | Malkasada |
| 5 - 10 | 421368 | Jamtara |
| 5 - 10 | 421369 | Barkani |
| 5 - 10 | 421407 | Alanda |
| 5 - 10 | 421415 | salebarat |
| 5 - 10 | 421420 | Sriram |
| 5 - 10 | 421425 | Salemudagan |
| 5 - 10 | 421431 | sundhimunda |
| 5 - 10 | 421432 | Gandharla |
| 5 - 10 | 421438 | Chadotara |
| 11 - 20 | 421222 | Khujenbahal |
| 11 - 20 | 421252 | Chaulia |

| Range of scheduled tribes population (percentages) | Location code number | Name of village |
|---|---|---|
| 1 | 2 | 3 |
| 11 - 20 | 421264 | khaera |
| 11 - 20 | 421290 | Borbahal |
| 11 - 20 | 421294 | Sanmula |
| 11 - 20 | 421300 | Patalpara |
| 11 - 20 | 421323 | Kansil |
| 11 - 20 | 421324 | Dumermunda |
| 11 - 20 | 421326 | Beherabahal |
| 11 - 20 | 421329 | Chauliphunka |
| 11 - 20 | 421330 | Malapara |
| 11 - 20 | 421336 | Kundabhatla (Kundabahal) |
| 11 - 20 | 421344 | Palasakhanda |
| 11 - 20 | 421347 | Pudapali |
| 11 - 20 | 421351 | Salemudga |
| 11 - 20 | 421353 | Pandripani |
| 11 - 20 | 421363 | Phulbandha |
| 11 - 20 | 421365 | Golabandh |
| 11 - 20 | 421370 | Themara |
| 11 - 20 | 421408 | Pitamahul |
| 11 - 20 | 421410 | Jadamunda |
| 11 - 20 | 421411 | Sindhekela |
| 11 - 20 | 421417 | Jhalap |
| 11 - 20 | 421418 | Mamia |
| 11 - 20 | 421423 | Jampadar |
| 11 - 20 | 421433 | Kurlubhata |
| 21 - 30 | 421275 | Phugura |
| 21 - 30 | 421298 | Manigan |
| 21 - 30 | 421331 | Bartunda |
| 21 - 30 | 421340 | Gobindpur |
| 21 - 30 | 421350 | Bagbahal |
| 21 - 30 | 421352 | Putulatalai |
| 21 - 30 | 421367 | Beheravata |
| 21 - 30 | 421403 | Arsatula |
| 21 - 30 | 421405 | Bhatasar |
| 21 - 30 | 421413 | Putupara |
| 21 - 30 | 421419 | Paruabhadi |
| 21 - 30 | 421422 | Jamakhunta |
| 21 - 30 | 421424 | kalkut |
| 21 - 30 | 421429 | Turekela |
| 21 - 30 | 421430 | Badapara |
| 21 - 30 | 421436 | Ganjiapara |
| 31 - 40 | 421214 | Bagbahal |
| 31 - 40 | 421276 | Dumerpara |
| 31 - 40 | 421289 | Barkani |

| Range of scheduled tribes population (percentages) | Location code number | Name of village |
|---|---|---|
| 1 | 2 | 3 |
| 31 - 40 | 421293 | Jerapara |
| 31 - 40 | 421334 | Barlabahali |
| 31 - 40 | 421371 | Utkela |
| 31 - 40 | 421402 | Balbeng |
| 31 - 40 | 421406 | Deheli |
| 31 - 40 | 421409 | Bahalgubha |
| 31 - 40 | 421428 | Jhinkipara |
| 31 - 40 | 421435 | Titisilet |
| 41 - 50 | 421325 | Titisilet |
| 41 - 50 | 421339 | Nangalajuri |
| 41 - 50 | 421341 | Mundapadar |
| 41 - 50 | 421360 | Jharial |
| 51 - 75 | 421217 | Chhatrang |
| 51 - 75 | 421225 | Telipadar |
| 51 - 75 | 421253 | Pipalmunda |
| 51 - 75 | 421265 | Bargamara |
| 51 - 75 | 421304 | Khairpadar |
| 51 - 75 | 421335 | Sandhisar |
| 51 - 75 | 421361 | Ranipur |
| 51 - 75 | 421421 | Ganrei |
| 51 - 75 | 421434 | Batharla |
| 76 and above | 421263 | Lukapara |
| 76 and above | 421302 | Godramunda |
| 76 and above | 421426 | Barkani |
| 76 and above | 421427 | Dabjhar |

**Appendix VII - Village Directory**

**List of villages according to the proportion of the scheduled castes and the scheduled tribes to the total population by ranges.**

District: Balangir(393)

CD Block: Muribahal(0248)

**B - Scheduled Tribes**

| Range of scheduled tribes population (percentages) | Location code number | Name of village |
|---|---|---|
| 1 | 2 | 3 |
| Nil | 421096 | Kachharbhadi |
| Nil | 421101 | Pudapali |
| Nil | 421106 | Sukunapadar |
| Nil | 421241 | Salepara |
| Nil | 421248 | Tentulikhunti |
| Nil | 421311 | Dumermunda` |
| Nil | 421314 | Dhudukapara |

| Range of scheduled tribes population (percentages) | Location code number | Name of village |
|---|---|---|
| 1 | 2 | 3 |
| Nil | 421317 | Phatamunda |
| Nil | 421372 | Pitapara |
| Nil | 421384 | Gandpadar |
| Nil | 421470 | Kherat |
| Nil | 421472 | Balpadar |
| Nil | 421473 | Ranabandh |
| Less than 5 | 421034 | Dhumamal |
| Less than 5 | 421037 | Amjharan |
| Less than 5 | 421044 | Antarla |
| Less than 5 | 421100 | Patrapali |
| Less than 5 | 421103 | Chanabahal |
| Less than 5 | 421117 | Karla |
| Less than 5 | 421240 | Barajura |
| Less than 5 | 421246 | Siletpara |
| Less than 5 | 421250 | Hadahada |
| Less than 5 | 421312 | Katadungri |
| Less than 5 | 421375 | Dungrigura |
| Less than 5 | 421458 | Patamara |
| Less than 5 | 421467 | Rengali |
| Less than 5 | 421469 | Patrapali |
| 5 - 10 | 421108 | Salepara |
| 5 - 10 | 421234 | Pagania |
| 5 - 10 | 421242 | Gambharikhol |
| 5 - 10 | 421244 | Ghantabahali |
| 5 - 10 | 421280 | Limpara |
| 5 - 10 | 421284 | Patrapali |
| 5 - 10 | 421306 | Chitramunda |
| 5 - 10 | 421310 | Kandakhal |
| 5 - 10 | 421315 | Asurmunda |
| 5 - 10 | 421316 | Ganrai |
| 5 - 10 | 421321 | Bhairigubha |
| 5 - 10 | 421373 | Salebhata |
| 5 - 10 | 421374 | Tatopara |
| 5 - 10 | 421380 | Tupaudar |
| 5 - 10 | 421456 | Chilphaphada |
| 5 - 10 | 421466 | Desil |
| 5 - 10 | 421474 | Putuli |
| 5 - 10 | 421475 | Podhmunda |
| 5 - 10 | 421485 | Khajuripara |
| 5 - 10 | 421488 | Dungriguda |
| 5 - 10 | 421493 | Bitabandh |
| 5 - 10 | 421494 | Rahenbhata |
| 11 - 20 | 421036 | Jharbahali |

| Range of scheduled tribes population (percentages) | Location code number | Name of village |
|---|---|---|
| 1 | 2 | 3 |
| 11 - 20 | 421041 | Sargipali |
| 11 - 20 | 421045 | Jampadar |
| 11 - 20 | 421238 | Bahaduki |
| 11 - 20 | 421243 | Muribahal |
| 11 - 20 | 421245 | Dumerpara |
| 11 - 20 | 421251 | Gargarbhal |
| 11 - 20 | 421254 | Dandara |
| 11 - 20 | 421256 | Janipara |
| 11 - 20 | 421258 | Makhapali |
| 11 - 20 | 421261 | Salepara |
| 11 - 20 | 421279 | Saraspara |
| 11 - 20 | 421286 | Jamut |
| 11 - 20 | 421308 | Gurunda |
| 11 - 20 | 421309 | Bhoipara |
| 11 - 20 | 421318 | Siletpara |
| 11 - 20 | 421320 | Budhipadar |
| 11 - 20 | 421377 | Jamkani |
| 11 - 20 | 421381 | Badudar |
| 11 - 20 | 421383 | Makripara |
| 11 - 20 | 421385 | Lebeda |
| 11 - 20 | 421455 | Jamuan |
| 11 - 20 | 421457 | Pudisada |
| 11 - 20 | 421461 | Haldi |
| 11 - 20 | 421463 | Tentelkhunti |
| 11 - 20 | 421471 | Bankel |
| 11 - 20 | 421480 | Lenjha |
| 11 - 20 | 421481 | Belpadar |
| 11 - 20 | 421484 | Chingermunda |
| 11 - 20 | 421487 | Tikarapara |
| 11 - 20 | 421496 | Tentulikhunti |
| 21 - 30 | 421031 | Rengali |
| 21 - 30 | 421040 | Khaliapali |
| 21 - 30 | 421042 | Ichhapara |
| 21 - 30 | 421099 | Godighat |
| 21 - 30 | 421105 | Ledapadar |
| 21 - 30 | 421107 | Kumbhari |
| 21 - 30 | 421112 | Balikhamar |
| 21 - 30 | 421239 | Brahmani |
| 21 - 30 | 421259 | Sahajapani |
| 21 - 30 | 421283 | Debang |
| 21 - 30 | 421307 | Jhinkidungri |
| 21 - 30 | 421378 | Limpara |
| 21 - 30 | 421382 | Sukunabhata |

| Range of scheduled tribes population (percentages) | Location code number | Name of village |
|---|---|---|
| 1 | 2 | 3 |
| 21 - 30 | 421468 | Ghantbahali |
| 21 - 30 | 421476 | Dejuri |
| 21 - 30 | 421482 | Debhuin |
| 21 - 30 | 421483 | Sirol |
| 21 - 30 | 421486 | Gunchitara |
| 21 - 30 | 421489 | Khairmal |
| 21 - 30 | 421490 | Pitapara |
| 21 - 30 | 421495 | Malisira |
| 21 - 30 | 421499 | Kharali |
| 31 - 40 | 421032 | Kharjuri |
| 31 - 40 | 421033 | Tengara |
| 31 - 40 | 421038 | Chanutmal |
| 31 - 40 | 421043 | Sandhibahal |
| 31 - 40 | 421094 | Chalki |
| 31 - 40 | 421095 | Bandupala |
| 31 - 40 | 421097 | Satighat |
| 31 - 40 | 421102 | Dhatukjuri |
| 31 - 40 | 421109 | Ghusuramunda |
| 31 - 40 | 421113 | Bijamal |
| 31 - 40 | 421116 | Jamilisar |
| 31 - 40 | 421249 | Lakhana |
| 31 - 40 | 421277 | Kudovata |
| 31 - 40 | 421281 | Kandenjhula |
| 31 - 40 | 421285 | Ailabhata |
| 31 - 40 | 421322 | Goimunda |
| 31 - 40 | 421379 | Salepara |
| 31 - 40 | 421453 | Dangarpara |
| 31 - 40 | 421454 | Jubamal |
| 31 - 40 | 421459 | Khaliakani |
| 31 - 40 | 421491 | Bileikani |
| 31 - 40 | 421492 | Kandakhal |
| 31 - 40 | 421497 | Dengapadar |
| 41 - 50 | 421027 | Saibandha |
| 41 - 50 | 421035 | Andaldarah |
| 41 - 50 | 421039 | Badsaimara |
| 41 - 50 | 421093 | Jaintara |
| 41 - 50 | 421278 | Khapadara |
| 41 - 50 | 421313 | Malpara |
| 41 - 50 | 421460 | Jugirata |
| 41 - 50 | 421498 | Bhutisada |
| 51 - 75 | 421026 | Baghuabahal |
| 51 - 75 | 421029 | Sargul |
| 51 - 75 | 421030 | Bhandarbanji |

| Range of scheduled tribes population (percentages) | Location code number | Name of village |
|---|---|---|
| 1 | 2 | 3 |
| 51 - 75 | 421104 | Kurlubahal |
| 51 - 75 | 421110 | Barbandh |
| 51 - 75 | 421114 | Nuamunda |
| 51 - 75 | 421115 | Govindpur |
| 51 - 75 | 421118 | Bankel |
| 51 - 75 | 421247 | Sindhpali |
| 51 - 75 | 421255 | Dangarapada |
| 51 - 75 | 421257 | Bijghat |
| 51 - 75 | 421260 | Malibahal |
| 51 - 75 | 421262 | Nuapara |
| 51 - 75 | 421319 | Bhormunda |
| 51 - 75 | 421451 | Banbahal |
| 51 - 75 | 421500 | Chiknibahali |
| 76 and above | 421024 | Jharkhamar |
| 76 and above | 421025 | Katarlaga |
| 76 and above | 421028 | Bahyaudar |
| 76 and above | 421098 | Jamunabahal |
| 76 and above | 421111 | Babejuri |
| 76 and above | 421282 | Phundelpadar |
| 76 and above | 421287 | Laripara |
| 76 and above | 421464 | Karlapita |
| 76 and above | 421465 | Dangabanji |

**Appendix VII - Village Directory**

**List of villages according to the proportion of the scheduled castes and the scheduled tribes to the total population by ranges.**

District: Balangir(393)

CD Block: Titlagarh(0249)

**B - Scheduled Tribes**

| Range of scheduled tribes population (percentages) | Location code number | Name of village |
|---|---|---|
| 1 | 2 | 3 |
| Nil | 421400 | Chhatabhata |
| Nil | 421505 | Dumdumi |
| Nil | 421564 | Goidabri |
| Less than 5 | 421387 | Brahmanipara |
| Less than 5 | 421389 | Dungurigura |
| Less than 5 | 421391 | Chantipala |
| Less than 5 | 421392 | Ainlabhata |
| Less than 5 | 421396 | Silanda |
| Less than 5 | 421478 | Sanpatrapali |
| Less than 5 | 421501 | Bhuslad |

| Range of scheduled tribes population (percentages) | Location code number | Name of village |
|---|---|---|
| 1 | 2 | 3 |
| Less than 5 | 421547 | Khaliapara |
| Less than 5 | 421556 | Balpadar |
| Less than 5 | 421560 | Lesunbahali |
| Less than 5 | 421563 | Amurla |
| Less than 5 | 421569 | Sargunamunda |
| Less than 5 | 421580 | Dangapata |
| Less than 5 | 421585 | Belpada |
| Less than 5 | 421590 | Pipaldani |
| 5 - 10 | 421386 | Sialjhudungi |
| 5 - 10 | 421398 | Kurlubhata |
| 5 - 10 | 421401 | Parasara |
| 5 - 10 | 421442 | Kutmara |
| 5 - 10 | 421448 | Gaudtula |
| 5 - 10 | 421526 | Kumudipadar |
| 5 - 10 | 421529 | Laitara |
| 5 - 10 | 421536 | Chitarol |
| 5 - 10 | 421540 | Naren |
| 5 - 10 | 421543 | Tankarupada |
| 5 - 10 | 421553 | Burabandha |
| 5 - 10 | 421554 | Siluan |
| 5 - 10 | 421570 | Ghantabahali |
| 5 - 10 | 421574 | Pudapadar |
| 5 - 10 | 421582 | Pitapara |
| 5 - 10 | 421591 | Rangabahali |
| 11 - 20 | 421399 | Diatan |
| 11 - 20 | 421441 | Ghantasada |
| 11 - 20 | 421443 | Turukbhata |
| 11 - 20 | 421449 | Digisira |
| 11 - 20 | 421502 | Nanjhar |
| 11 - 20 | 421503 | Kapsibhata |
| 11 - 20 | 421506 | Mahulpada |
| 11 - 20 | 421507 | Dangarpara |
| 11 - 20 | 421509 | Satbahani |
| 11 - 20 | 421522 | Bordipara |
| 11 - 20 | 421524 | Desil |
| 11 - 20 | 421527 | Pendrapadar |
| 11 - 20 | 421528 | Katarkela |
| 11 - 20 | 421530 | Kumuda |
| 11 - 20 | 421532 | Sihini |
| 11 - 20 | 421545 | Patharla |
| 11 - 20 | 421546 | Dangarpara |
| 11 - 20 | 421550 | Kholan |
| 11 - 20 | 421555 | Marlad |

| Range of scheduled tribes population (percentages) | Location code number | Name of village |
|---|---|---|
| 1 | 2 | 3 |
| 11 - 20 | 421557 | Ghodar |
| 11 - 20 | 421558 | Udepur |
| 11 - 20 | 421562 | Timanbhadi |
| 11 - 20 | 421567 | Sirekela |
| 11 - 20 | 421572 | Serko |
| 11 - 20 | 421573 | Kapsibhata |
| 11 - 20 | 421575 | Bagdor |
| 11 - 20 | 421578 | Gurjibhata |
| 11 - 20 | 421581 | Kanijuri |
| 11 - 20 | 421584 | Malijhar |
| 11 - 20 | 421588 | Karlapada |
| 11 - 20 | 421593 | Shishakani |
| 11 - 20 | 421594 | Bijepur |
| 11 - 20 | 421600 | Chormara |
| 21 - 30 | 421393 | Surda |
| 21 - 30 | 421395 | Mahangaon |
| 21 - 30 | 421440 | Sukunabhata |
| 21 - 30 | 421445 | Pipalpadar |
| 21 - 30 | 421446 | Kursud |
| 21 - 30 | 421447 | Nimurla |
| 21 - 30 | 421450 | Kuskela |
| 21 - 30 | 421479 | Darlo |
| 21 - 30 | 421516 | Siker |
| 21 - 30 | 421517 | Suagpur |
| 21 - 30 | 421518 | Sagadghat |
| 21 - 30 | 421519 | Manigaon |
| 21 - 30 | 421520 | Pipalpadar |
| 21 - 30 | 421525 | Charbhata |
| 21 - 30 | 421531 | Kendumundi |
| 21 - 30 | 421533 | Turla |
| 21 - 30 | 421535 | Jagua |
| 21 - 30 | 421537 | Bachhajujha |
| 21 - 30 | 421538 | Antarla |
| 21 - 30 | 421542 | Jampadar |
| 21 - 30 | 421544 | Gandhargala |
| 21 - 30 | 421552 | Sukunabhata |
| 21 - 30 | 421559 | Bineikela |
| 21 - 30 | 421561 | Kanarla |
| 21 - 30 | 421577 | Luthurbandh |
| 21 - 30 | 421579 | Bhalegaon |
| 21 - 30 | 421589 | Rigdol |
| 21 - 30 | 421592 | Mathanpala |
| 21 - 30 | 421596 | Thubuding |

| Range of scheduled tribes population (percentages) | Location code number | Name of village |
|---|---|---|
| 1 | 2 | 3 |
| 21 - 30 | 421599 | Limpara |
| 21 - 30 | 421601 | Tarasing |
| 31 - 40 | 421388 | Ghantasada |
| 31 - 40 | 421397 | Ichgoan |
| 31 - 40 | 421511 | Dumerbahal |
| 31 - 40 | 421512 | Sialjhudungi |
| 31 - 40 | 421521 | Thalka |
| 31 - 40 | 421523 | Bandupala |
| 31 - 40 | 421548 | Ludhipara |
| 31 - 40 | 421549 | Limpara |
| 31 - 40 | 421565 | Gohirapadar |
| 31 - 40 | 421566 | Salebhata |
| 31 - 40 | 421568 | Mahada |
| 31 - 40 | 421583 | Ghisiramal |
| 31 - 40 | 421586 | Banjipadar |
| 41 - 50 | 421390 | Adabahal |
| 41 - 50 | 421444 | Kandara |
| 41 - 50 | 421508 | Gulmi |
| 41 - 50 | 421571 | Khairkhunta |
| 51 - 75 | 421394 | Beherabhata |
| 51 - 75 | 421504 | Gambharimal |
| 51 - 75 | 421513 | Piplibandha |
| 51 - 75 | 421539 | Minapali |
| 51 - 75 | 421551 | Sikuan |
| 51 - 75 | 421595 | Ghughurpala |
| 51 - 75 | 421597 | Gokhurung |
| 76 and above | 421477 | Badpatrapali |
| 76 and above | 421510 | Kutrakenda |
| 76 and above | 421514 | Gudguda |
| 76 and above | 421515 | Banjhijhal |
| 76 and above | 421534 | Khaliapara |
| 76 and above | 421541 | Junapara |
| 76 and above | 421587 | Sinapali |
| 76 and above | 421598 | Chandutara |

**Appendix VII - Village Directory**

**List of villages according to the proportion of the scheduled castes and the scheduled tribes to the total population by ranges.**

District: Balangir(393)

CD Block: Saintala(0250)

**B - Scheduled Tribes**

| Range of scheduled tribes population (percentages) | Location code number | Name of village |
|---|---|---|
| 1 | 2 | 3 |
| Nil | 421060 | Runimahul |
| Nil | 421064 | Dangarpara |
| Nil | 421065 | Sinakhaman |
| Nil | 421082 | Bijapadar |
| Nil | 421087 | Chhanchhada |
| Nil | 421129 | Banaras |
| Nil | 421132 | Malpara |
| Nil | 421133 | Khajurpara |
| Nil | 421136 | Babukelgaon |
| Nil | 421137 | Mayamunda |
| Nil | 421139 | Dunguripali |
| Nil | 421147 | Tendilipali |
| Nil | 421165 | Chitamara |
| Nil | 421183 | Narabahali |
| Nil | 421188 | Babuulaba |
| Less than 5 | 421017 | Tikrapara |
| Less than 5 | 421018 | Kudasingha |
| Less than 5 | 421061 | Manumunda |
| Less than 5 | 421066 | Biratkani |
| Less than 5 | 421086 | Karamtula |
| Less than 5 | 421088 | Tustapali |
| Less than 5 | 421121 | Kumbhekela |
| Less than 5 | 421124 | Siletpara |
| Less than 5 | 421131 | Budabahal |
| Less than 5 | 421134 | Liakani |
| Less than 5 | 421146 | Badipara |
| Less than 5 | 421150 | Sikapatrapali |
| Less than 5 | 421154 | Gandapatrapali |
| Less than 5 | 421155 | Jamkhunta |
| Less than 5 | 421176 | Jubamal |
| Less than 5 | 421178 | Luhurapali |
| Less than 5 | 421186 | Bhorpara |
| 5 - 10 | 421067 | Sargipali |
| 5 - 10 | 421068 | Dhumapali |

| Range of scheduled tribes population (percentages) | Location code number | Name of village |
|---|---|---|
| 1 | 2 | 3 |
| 5 - 10 | 421077 | Lachut |
| 5 - 10 | 421123 | Brahmani |
| 5 - 10 | 421130 | Remenda |
| 5 - 10 | 421144 | Turchaupher |
| 5 - 10 | 421153 | Bhatasar |
| 5 - 10 | 421157 | Goelbhadi |
| 5 - 10 | 421173 | Dumermunda |
| 11 - 20 | 421012 | Dukerchanchara |
| 11 - 20 | 421046 | Jharbahali |
| 11 - 20 | 421050 | Lathakend |
| 11 - 20 | 421052 | Rengali bahal |
| 11 - 20 | 421056 | Saledamak |
| 11 - 20 | 421069 | Jaliadarah |
| 11 - 20 | 421070 | Gurlamal |
| 11 - 20 | 421073 | Junanimal |
| 11 - 20 | 421075 | Kermeli |
| 11 - 20 | 421076 | Samara |
| 11 - 20 | 421079 | Deng |
| 11 - 20 | 421081 | Burda |
| 11 - 20 | 421085 | Dumermunda |
| 11 - 20 | 421090 | Nagphena |
| 11 - 20 | 421091 | Dukalghat |
| 11 - 20 | 421092 | Lapher |
| 11 - 20 | 421122 | Kumbhari |
| 11 - 20 | 421125 | Bibina |
| 11 - 20 | 421126 | Mahagaon |
| 11 - 20 | 421127 | Jampadar |
| 11 - 20 | 421128 | Tentulipadar |
| 11 - 20 | 421140 | Kuturamunda |
| 11 - 20 | 421148 | Kuanrgaon |
| 11 - 20 | 421156 | Dharapgarh |
| 11 - 20 | 421164 | Badamunda |
| 11 - 20 | 421166 | Khasbahal |
| 11 - 20 | 421169 | Kechhomuhan |
| 11 - 20 | 421171 | Kansar |
| 11 - 20 | 421172 | Ghunsar |
| 11 - 20 | 421185 | Ghantbahali |
| 11 - 20 | 421187 | Kandhulba |
| 11 - 20 | 421190 | Siskela |
| 11 - 20 | 421191 | Kusamkhal |
| 11 - 20 | 421194 | Belgaon |
| 21 - 30 | 421023 | Merabahal |
| 21 - 30 | 421047 | Kenduudar |

| Range of scheduled tribes population (percentages) | Location code number | Name of village |
|---|---|---|
| 1 | 2 | 3 |
| 21 - 30 | 421048 | Jhinkidungri |
| 21 - 30 | 421049 | Patamara |
| 21 - 30 | 421051 | Jhimanpali |
| 21 - 30 | 421053 | Dabjor |
| 21 - 30 | 421057 | Suliamal |
| 21 - 30 | 421078 | Saintala |
| 21 - 30 | 421083 | Dhunkeda |
| 21 - 30 | 421084 | Lamkani |
| 21 - 30 | 421089 | Surda |
| 21 - 30 | 421120 | Penderamal |
| 21 - 30 | 421138 | Bandhapara |
| 21 - 30 | 421141 | Ambapali |
| 21 - 30 | 421142 | Bheruanbhata |
| 21 - 30 | 421145 | Santaufer |
| 21 - 30 | 421159 | Phapsi |
| 21 - 30 | 421170 | Bhejipadar |
| 21 - 30 | 421177 | Nuapara |
| 21 - 30 | 421179 | Barahmal |
| 31 - 40 | 421020 | Phatamunda |
| 31 - 40 | 421022 | Deogaon |
| 31 - 40 | 421054 | Ekagudi |
| 31 - 40 | 421055 | Talbahal` |
| 31 - 40 | 421074 | Sandasmundi |
| 31 - 40 | 421135 | Kharibahal |
| 31 - 40 | 421143 | Ghantamal |
| 31 - 40 | 421152 | Kuikeda |
| 31 - 40 | 421167 | Dunguripali |
| 31 - 40 | 421168 | Kusmal |
| 31 - 40 | 421175 | Dedhel |
| 31 - 40 | 421182 | Piprut |
| 31 - 40 | 421184 | Chilbahali |
| 41 - 50 | 421008 | Patnipita |
| 41 - 50 | 421011 | Keumal |
| 41 - 50 | 421063 | Kandhkelgaon |
| 41 - 50 | 421071 | Karlidhua |
| 41 - 50 | 421149 | Bargaon |
| 41 - 50 | 421151 | Kangarlaga |
| 41 - 50 | 421163 | Bhadra |
| 41 - 50 | 421174 | Deuli |
| 41 - 50 | 421189 | Jamtara |
| 41 - 50 | 421192 | Bhikabahali |
| 41 - 50 | 421193 | Siletpara |
| 51 - 75 | 421006 | Khamgada |

| Range of scheduled tribes population (percentages) | Location code number | Name of village |
|---|---|---|
| 1 | 2 | 3 |
| 51 - 75 | 421009 | Belghati |
| 51 - 75 | 421013 | Nuamunda |
| 51 - 75 | 421014 | Kharselbanji |
| 51 - 75 | 421059 | Bagjor |
| 51 - 75 | 421062 | Badmunda |
| 51 - 75 | 421119 | Kusmel |
| 51 - 75 | 421158 | Makri |
| 76 and above | 421007 | Godramunda |
| 76 and above | 421010 | Jurabandh |
| 76 and above | 421015 | Saimara |
| 76 and above | 421016 | Kadalimunda |
| 76 and above | 421058 | Kharlikani |
| 76 and above | 421072 | DAngarpara |
| 76 and above | 421080 | Karlabahali |

**Appendix VII - Village Directory**

**List of villages according to the proportion of the scheduled castes and the scheduled tribes to the total population by ranges.**

District: Balangir(393)

CD Block: Deogaon(0251)

**B - Scheduled Tribes**

| Range of scheduled tribes population (percentages) | Location code number | Name of village |
|---|---|---|
| 1 | 2 | 3 |
| Nil | 420337 | Kuhimunda |
| Nil | 420359 | Chhatapipal |
| Nil | 420375 | Kanakpur |
| Nil | 420399 | Sargipali |
| Nil | 420414 | Barhakuna |
| Less than 5 | 420299 | Lakshanpur |
| Less than 5 | 420302 | Sandhijor |
| Less than 5 | 420303 | Sialjor |
| Less than 5 | 420304 | Brahmanijor |
| Less than 5 | 420318 | Brahmanipali |
| Less than 5 | 420320 | Rengali |
| Less than 5 | 420326 | Jamjharan |
| Less than 5 | 420333 | Katapali |
| Less than 5 | 420335 | Mahalei |
| Less than 5 | 420344 | Gaibahal |
| Less than 5 | 420352 | Siletkani |
| Less than 5 | 420354 | Palaskhand |
| Less than 5 | 420355 | Apamara |

| Range of scheduled tribes population (percentages) | Location code number | Name of village |
|---|---|---|
| 1 | 2 | 3 |
| Less than 5 | 420363 | Singamunda |
| Less than 5 | 420378 | Gailpita |
| Less than 5 | 420387 | Deogaon |
| Less than 5 | 420389 | Udar |
| Less than 5 | 420391 | Jarasingha |
| Less than 5 | 420403 | Ainlapali |
| Less than 5 | 420405 | Kultapara |
| Less than 5 | 420406 | Mundapala |
| Less than 5 | 420407 | Singhatimal |
| Less than 5 | 420445 | Ambadahan |
| 5 - 10 | 420301 | Tepren |
| 5 - 10 | 420317 | Fatamunda |
| 5 - 10 | 420321 | Uparjhar |
| 5 - 10 | 420324 | Telbali |
| 5 - 10 | 420327 | Bandhpara |
| 5 - 10 | 420334 | Thalbandh |
| 5 - 10 | 420345 | Sikuan |
| 5 - 10 | 420351 | Badbandh |
| 5 - 10 | 420360 | Bandhpara |
| 5 - 10 | 420376 | Karuanjhar |
| 5 - 10 | 420377 | Banjibahal |
| 5 - 10 | 420385 | Sarasbahal |
| 5 - 10 | 420397 | Kukurkhai |
| 5 - 10 | 420400 | Kundeimal |
| 5 - 10 | 420408 | Arjunpur |
| 5 - 10 | 420413 | Badbahal |
| 11 - 20 | 420294 | Luhakhan |
| 11 - 20 | 420297 | Desandh |
| 11 - 20 | 420300 | Budabahal |
| 11 - 20 | 420313 | Raipali |
| 11 - 20 | 420315 | Banjipali |
| 11 - 20 | 420323 | Makundpur |
| 11 - 20 | 420325 | Hirlimal |
| 11 - 20 | 420329 | Purnapani |
| 11 - 20 | 420336 | Nuapali |
| 11 - 20 | 420341 | Kharseldunguri |
| 11 - 20 | 420343 | Jurlakani |
| 11 - 20 | 420356 | Pipalpadar |
| 11 - 20 | 420358 | Dangarpara |
| 11 - 20 | 420361 | Bilaspur |
| 11 - 20 | 420374 | Chormara |
| 11 - 20 | 420379 | Mursing |
| 11 - 20 | 420380 | Kuturla |

| Range of scheduled tribes population (percentages) | Location code number | Name of village |
|---|---|---|
| 1 | 2 | 3 |
| 11 - 20 | 420381 | Bahali |
| 11 - 20 | 420382 | Naikensira |
| 11 - 20 | 420384 | Hatisara |
| 11 - 20 | 420386 | Kachharpali |
| 11 - 20 | 420393 | Barkani |
| 11 - 20 | 420395 | Babijor |
| 11 - 20 | 420401 | Gudkhapala |
| 11 - 20 | 420409 | Palsapadar |
| 11 - 20 | 420410 | Brahmanipali |
| 11 - 20 | 420412 | Gaurgoth |
| 11 - 20 | 420427 | Salepali |
| 11 - 20 | 420444 | Ratakhandi |
| 21 - 30 | 420268 | Pilatimahul |
| 21 - 30 | 420269 | Sunarijor |
| 21 - 30 | 420322 | Rugudipali |
| 21 - 30 | 420328 | Khairgura |
| 21 - 30 | 420332 | Bandhapali |
| 21 - 30 | 420339 | Sirabahal |
| 21 - 30 | 420346 | Arda |
| 21 - 30 | 420353 | Sarasmal |
| 21 - 30 | 420357 | Dhandamal |
| 21 - 30 | 420372 | Rugudipali |
| 21 - 30 | 420373 | Landapathar |
| 21 - 30 | 420388 | Sagarpali |
| 21 - 30 | 420392 | Badadunguripali |
| 21 - 30 | 420402 | Madhupur |
| 21 - 30 | 420404 | Kumuria |
| 21 - 30 | 420415 | Khaksikana |
| 31 - 40 | 420289 | Talpali |
| 31 - 40 | 420330 | Bhimdunguri |
| 31 - 40 | 420362 | Ghatul |
| 31 - 40 | 420364 | Amghat |
| 31 - 40 | 420367 | Bankiamunda |
| 31 - 40 | 420368 | Ghatuldunguri |
| 31 - 40 | 420370 | Jhinkermal |
| 31 - 40 | 420390 | Chandrapur |
| 31 - 40 | 420396 | Pandel |
| 31 - 40 | 420411 | Kendughat |
| 31 - 40 | 420423 | Bagada |
| 41 - 50 | 420292 | Ramchandrapur |
| 41 - 50 | 420314 | Jalia |
| 41 - 50 | 420319 | Padampur |
| 41 - 50 | 420366 | Gambharimal |

| Range of scheduled tribes population (percentages) | Location code number | Name of village |
|---|---|---|
| 1 | 2 | 3 |
| 41 - 50 | 420369 | Dumerjor |
| 41 - 50 | 420394 | Kuliabahal |
| 41 - 50 | 420422 | Budelguma |
| 51 - 75 | 420262 | Matupalli |
| 51 - 75 | 420263 | Paruabhadi |
| 51 - 75 | 420264 | Tangrupadar |
| 51 - 75 | 420265 | Chipakani |
| 51 - 75 | 420266 | Dumerpita |
| 51 - 75 | 420267 | Satighat |
| 51 - 75 | 420295 | Barghati |
| 51 - 75 | 420296 | Kubrimahul |
| 51 - 75 | 420298 | Khaliapali |
| 51 - 75 | 420311 | Gaddwar |
| 51 - 75 | 420312 | Ratanpur |
| 51 - 75 | 420340 | Luhurenpali |
| 51 - 75 | 420342 | Ghuchepali |
| 51 - 75 | 420365 | Bhalukund |
| 51 - 75 | 420371 | Dahimal |
| 51 - 75 | 420398 | Balarpali |
| 76 and above | 420291 | Gailpita |
| 76 and above | 420305 | Antarla |
| 76 and above | 420338 | Mahammadpur |

**Appendix VII - Village Directory**

**List of villages according to the proportion of the scheduled castes and the scheduled tribes to the total population by ranges.**

District: Balangir(393)

CD Block: Balangir(0252)

**B - Scheduled Tribes**

| Range of scheduled tribes population (percentages) | Location code number | Name of village |
|---|---|---|
| 1 | 2 | 3 |
| Nil | 419969 | Semelia |
| Nil | 420041 | Beniapali |
| Nil | 420103 | Birmunda |
| Nil | 420104 | Dhubaudar |
| Nil | 420108 | Chareimara |
| Nil | 420139 | Khairpali |
| Nil | 420232 | Dabkani |
| Nil | 420350 | Nuniadhipa |
| Less than 5 | 419943 | Bhainsa |
| Less than 5 | 419968 | Khaliapali |

| Range of scheduled tribes population (percentages) | Location code number | Name of village |
|---|---|---|
| 1 | 2 | 3 |
| Less than 5 | 419970 | Kirabahal |
| Less than 5 | 419971 | Ranipali |
| Less than 5 | 419972 | Kuturpali |
| Less than 5 | 419973 | Sakama |
| Less than 5 | 419974 | Fasada |
| Less than 5 | 420043 | Baghala |
| Less than 5 | 420067 | Baxiudar |
| Less than 5 | 420105 | Sindorbahal |
| Less than 5 | 420106 | Badighor |
| Less than 5 | 420124 | Karlapita |
| Less than 5 | 420189 | Daupali |
| Less than 5 | 420200 | Kalsaipali |
| Less than 5 | 420234 | Pandrapita |
| Less than 5 | 420286 | Nuapada |
| Less than 5 | 420306 | Bhutiarbahal |
| Less than 5 | 420307 | Rajamunda |
| Less than 5 | 420349 | Kuthurla |
| 5 - 10 | 419944 | Manahira |
| 5 - 10 | 419967 | Ramsingha |
| 5 - 10 | 420039 | Bandhanghor |
| 5 - 10 | 420044 | Chandanbhati |
| 5 - 10 | 420045 | Kagaon |
| 5 - 10 | 420120 | Garjan |
| 5 - 10 | 420137 | Madhiapali |
| 5 - 10 | 420185 | Kermeli |
| 5 - 10 | 420201 | Bagbhadi |
| 5 - 10 | 420233 | Aenlachuan |
| 5 - 10 | 420238 | Sikachhida |
| 5 - 10 | 420239 | Kanakpur |
| 5 - 10 | 420272 | Naikenpali |
| 5 - 10 | 420280 | Pratappur |
| 5 - 10 | 420281 | Dhauradadar |
| 5 - 10 | 420308 | Kudasingha |
| 11 - 20 | 420046 | Mirdhapali |
| 11 - 20 | 420047 | Tulandi |
| 11 - 20 | 420102 | Rinbachan |
| 11 - 20 | 420109 | Barkani |
| 11 - 20 | 420111 | Haripali |
| 11 - 20 | 420118 | Kakhal |
| 11 - 20 | 420121 | Uchbahal |
| 11 - 20 | 420123 | Mayabarha |
| 11 - 20 | 420128 | Santelen |
| 11 - 20 | 420131 | Khuntpali |

| Range of scheduled tribes population (percentages) | Location code number | Name of village |
|---|---|---|
| 1 | 2 | 3 |
| 11 - 20 | 420135 | Barkani |
| 11 - 20 | 420136 | Sadeipali |
| 11 - 20 | 420177 | Gandhrel |
| 11 - 20 | 420178 | Dhumamara |
| 11 - 20 | 420191 | Dangaghat |
| 11 - 20 | 420194 | Adendungri |
| 11 - 20 | 420199 | Khujenpali |
| 11 - 20 | 420240 | Sinkhaman |
| 11 - 20 | 420287 | Sahajbahal |
| 21 - 30 | 419966 | Dhamanasar |
| 21 - 30 | 420040 | Kutumdola |
| 21 - 30 | 420119 | Bhundimuhan |
| 21 - 30 | 420130 | Kutensilat |
| 21 - 30 | 420132 | Hardatal |
| 21 - 30 | 420133 | Jhankarpali |
| 21 - 30 | 420176 | Talpali |
| 21 - 30 | 420182 | Ghusuradungri |
| 21 - 30 | 420186 | Barpita |
| 21 - 30 | 420188 | Chudapali |
| 21 - 30 | 420196 | Baidipali |
| 21 - 30 | 420271 | Sibtala |
| 21 - 30 | 420274 | Janakpur |
| 21 - 30 | 420277 | Prataprudrapur |
| 21 - 30 | 420278 | Kalijharan |
| 21 - 30 | 420279 | Banakeda |
| 21 - 30 | 420283 | Kot |
| 21 - 30 | 420285 | Jhareibahali |
| 21 - 30 | 420348 | Siris |
| 31 - 40 | 419964 | Amamunda |
| 31 - 40 | 419965 | Baghapali |
| 31 - 40 | 420110 | Sialbahali |
| 31 - 40 | 420115 | Khagasabahal |
| 31 - 40 | 420122 | Pipalkani |
| 31 - 40 | 420125 | Ghutupali |
| 31 - 40 | 420181 | Taljharan |
| 31 - 40 | 420184 | Barapudgia |
| 31 - 40 | 420187 | Dhulusar |
| 31 - 40 | 420195 | Karlapita |
| 31 - 40 | 420235 | Barkani |
| 31 - 40 | 420237 | Bijlimunda |
| 31 - 40 | 420241 | Bhanpur |
| 31 - 40 | 420244 | Makadchuan |
| 31 - 40 | 420273 | Chantimunda |

| Range of scheduled tribes population (percentages) | Location code number | Name of village |
|---|---|---|
| 1 | 2 | 3 |
| 31 - 40 | 420282 | Chikalbahal |
| 31 - 40 | 420309 | Santhmunda |
| 41 - 50 | 420042 | Duanpali |
| 41 - 50 | 420134 | Dudukasira |
| 41 - 50 | 420138 | Dumerpali |
| 41 - 50 | 420179 | Pakhanchepa |
| 41 - 50 | 420190 | Jiratmal |
| 41 - 50 | 420192 | Tusrabahal |
| 41 - 50 | 420198 | Kharlikani |
| 41 - 50 | 420236 | Narayanpur |
| 41 - 50 | 420284 | Fatkara |
| 41 - 50 | 420288 | Kundpathar |
| 51 - 75 | 420107 | Salepali |
| 51 - 75 | 420117 | Kankara |
| 51 - 75 | 420126 | Sargadpali |
| 51 - 75 | 420129 | Badtelen |
| 51 - 75 | 420180 | Fuljharan |
| 51 - 75 | 420183 | Gedabanji |
| 51 - 75 | 420193 | Saraspita |
| 51 - 75 | 420243 | Basupali |
| 51 - 75 | 420275 | Bidighat |
| 51 - 75 | 420276 | Bargaon |
| 51 - 75 | 420290 | Kundpani |
| 76 and above | 420242 | Asurdungri |
| 76 and above | 420310 | Khasbahal |
| 76 and above | 420347 | Naranpur |

**Appendix VII - Village Directory**

**List of villages according to the proportion of the scheduled castes and the scheduled tribes to the total population by ranges.**

District: Balangir(393)

CD Block: Puintala(0253)

**B - Scheduled Tribes**

| Range of scheduled tribes population (percentages) | Location code number | Name of village |
|---|---|---|
| 1 | 2 | 3 |
| Nil | 420053 | Raksimunda |
| Nil | 420054 | Kasurpali |
| Nil | 420056 | Kulthipali |
| Nil | 420063 | Kandhapali |
| Nil | 420064 | Padiabahal |
| Nil | 420066 | Jamsara |

| Range of scheduled tribes population (percentages) | Location code number | Name of village |
|---|---|---|
| 1 | 2 | 3 |
| Nil | 420069 | Belbahali |
| Nil | 420075 | Bhursipali |
| Nil | 420078 | Manglamunda |
| Nil | 420079 | Pankelbahal |
| Nil | 420081 | Bhadrapali |
| Nil | 420082 | Thapapali |
| Nil | 420084 | Bandanbahali |
| Nil | 420085 | Ainlasari |
| Nil | 420086 | Ankriapadar |
| Nil | 420089 | Timapali |
| Nil | 420095 | Kulerbahali |
| Nil | 420096 | Kadalipali |
| Nil | 420098 | Kanheimunda |
| Nil | 420101 | Niljipali |
| Nil | 420143 | Padampur |
| Nil | 420145 | Bichhupali |
| Nil | 420148 | Banabahal |
| Nil | 420149 | Arjunda |
| Nil | 420152 | Bainrasar |
| Nil | 420153 | Khaliapali |
| Nil | 420156 | Chichindapali |
| Nil | 420160 | Brahmanipali |
| Nil | 420161 | Mangalapali |
| Nil | 420169 | Bijabahali |
| Nil | 420170 | Chandrapur |
| Nil | 420215 | Kundeigad |
| Nil | 420229 | Kasabahal |
| Nil | 420251 | Dahimal |
| Less than 5 | 420049 | Sankarbhoji |
| Less than 5 | 420051 | Ranikata |
| Less than 5 | 420055 | Bileisarda |
| Less than 5 | 420057 | Lokapada |
| Less than 5 | 420060 | Jamgaon |
| Less than 5 | 420062 | Charbahali |
| Less than 5 | 420065 | Laderbahal |
| Less than 5 | 420070 | Sauntpur |
| Less than 5 | 420073 | Budhisindhol |
| Less than 5 | 420076 | Bargaon |
| Less than 5 | 420077 | Bahalpadar |
| Less than 5 | 420080 | Thelkomunda |
| Less than 5 | 420087 | Motijharia |
| Less than 5 | 420088 | Burobhadi |
| Less than 5 | 420090 | Keserkela |

| Range of scheduled tribes population (percentages) | Location code number | Name of village |
|---|---|---|
| 1 | 2 | 3 |
| Less than 5 | 420091 | Balbuka |
| Less than 5 | 420092 | Junapadar |
| Less than 5 | 420094 | Gandabahal |
| Less than 5 | 420140 | Gaintala |
| Less than 5 | 420142 | Randa |
| Less than 5 | 420147 | Bhainsapali |
| Less than 5 | 420151 | Kandagad |
| Less than 5 | 420154 | Michhapali |
| Less than 5 | 420155 | Chhemtala |
| Less than 5 | 420159 | Bandhapada |
| Less than 5 | 420162 | Raghabapali |
| Less than 5 | 420164 | Charpali |
| Less than 5 | 420166 | Belbahali |
| Less than 5 | 420167 | Mehermunda |
| Less than 5 | 420168 | Kureibhana |
| Less than 5 | 420207 | Chhakodimal |
| Less than 5 | 420211 | Amthimunda |
| Less than 5 | 420213 | Aenlapali |
| Less than 5 | 420214 | Talgaj |
| Less than 5 | 420216 | Jaljadpali |
| Less than 5 | 420217 | Patharla |
| Less than 5 | 420218 | Gadramunda |
| Less than 5 | 420219 | Beherapali |
| Less than 5 | 420221 | Tendipali |
| Less than 5 | 420222 | Daspur |
| Less than 5 | 420228 | Odiapali |
| Less than 5 | 420247 | Mahadebpali |
| Less than 5 | 420252 | Mahimunda |
| Less than 5 | 420253 | Bihibandh |
| Less than 5 | 420255 | Kutenpali |
| Less than 5 | 420256 | Bileikani |
| Less than 5 | 420257 | Duhel |
| Less than 5 | 420260 | Palsapadar |
| Less than 5 | 420261 | Talpali |
| 5 - 10 | 420050 | Durgapali |
| 5 - 10 | 420052 | Pipirda |
| 5 - 10 | 420058 | Bandanakata |
| 5 - 10 | 420071 | Lastala |
| 5 - 10 | 420074 | Kankaria |
| 5 - 10 | 420083 | Dumerbahal |
| 5 - 10 | 420099 | Sikabahenga |
| 5 - 10 | 420100 | Pipalbahali |
| 5 - 10 | 420157 | Fatkara |

| Range of scheduled tribes population (percentages) | Location code number | Name of village |
|---|---|---|
| 1 | 2 | 3 |
| 5 - 10 | 420158 | Mundapala |
| 5 - 10 | 420171 | Kurlupali |
| 5 - 10 | 420175 | Puintala |
| 5 - 10 | 420202 | Pudapali |
| 5 - 10 | 420209 | Chhatapipal |
| 5 - 10 | 420225 | Kankiria |
| 5 - 10 | 420226 | Siletpara |
| 5 - 10 | 420231 | Kurul |
| 5 - 10 | 420245 | Tandamunda |
| 5 - 10 | 420249 | Kalijharan |
| 5 - 10 | 420250 | Sirabahal |
| 11 - 20 | 420048 | Chhatamakhana |
| 11 - 20 | 420061 | Umria |
| 11 - 20 | 420068 | Khamarmunda |
| 11 - 20 | 420072 | Ainlasari |
| 11 - 20 | 420093 | Nuapali |
| 11 - 20 | 420141 | Malmunda |
| 11 - 20 | 420144 | Bubel |
| 11 - 20 | 420146 | Jharbalangir |
| 11 - 20 | 420165 | Kundamal |
| 11 - 20 | 420203 | Bhaler |
| 11 - 20 | 420204 | Fatkara |
| 11 - 20 | 420212 | Jaljad |
| 11 - 20 | 420223 | Naikenpali |
| 11 - 20 | 420224 | Surda |
| 11 - 20 | 420227 | Dumerpali |
| 11 - 20 | 420246 | Atgaon |
| 11 - 20 | 420258 | Barandabahal |
| 11 - 20 | 420259 | Badburkabahal |
| 21 - 30 | 420059 | Kalibhana |
| 21 - 30 | 420097 | Cherangabahali |
| 21 - 30 | 420163 | Kharjhura |
| 21 - 30 | 420230 | Bharatbahal |
| 21 - 30 | 420248 | Sanburkabahal |
| 31 - 40 | 420173 | Brahmanipali |
| 31 - 40 | 420174 | Lakhapali |
| 31 - 40 | 420210 | Uttarbahal |
| 31 - 40 | 420220 | Sundaribhana |
| 41 - 50 | 420206 | Lepta |
| 41 - 50 | 420208 | Khairmal |
| 51 - 75 | 420205 | Janipali |
| 51 - 75 | 420254 | Mendhipali |

**Appendix VII - Village Directory**

**List of villages according to the proportion of the scheduled castes and the scheduled tribes to the total population by ranges.**

District: Balangir(393)

CD Block: Gudvella (Tentulikhunti)(0254)

**B - Scheduled Tribes**

| Range of scheduled tribes population (percentages) | Location code number | Name of village |
|---|---|---|
| 1 | 2 | 3 |
| Nil | 420417 | Chandanpali |
| Nil | 420424 | Deseimunda |
| Nil | 420458 | Madhekela |
| Nil | 420463 | Bhoigura |
| Nil | 420469 | Dungripali |
| Nil | 420472 | Sirabahal |
| Nil | 420482 | Bagbahali |
| Less than 5 | 420383 | Dangapathar |
| Less than 5 | 420419 | Kandhenbahal |
| Less than 5 | 420420 | Pipalmunda |
| Less than 5 | 420428 | Kharda |
| Less than 5 | 420468 | Kapsila |
| Less than 5 | 420480 | Deulgudi |
| Less than 5 | 420481 | Dungibahal |
| 5 - 10 | 420418 | Chinched |
| 5 - 10 | 420430 | Sargada |
| 5 - 10 | 420449 | Rahenmal |
| 5 - 10 | 420451 | Jamut |
| 5 - 10 | 420464 | Dhanghara |
| 5 - 10 | 420475 | Sirjapali |
| 5 - 10 | 420491 | Ranimal |
| 5 - 10 | 420501 | Dhanpur |
| 11 - 20 | 420416 | Madhiapali |
| 11 - 20 | 420429 | Nagaon |
| 11 - 20 | 420432 | Tebdamunda |
| 11 - 20 | 420435 | Samara |
| 11 - 20 | 420436 | Lurki |
| 11 - 20 | 420439 | Chantipadar |
| 11 - 20 | 420440 | Sasanpali |
| 11 - 20 | 420441 | Lakharpadar |
| 11 - 20 | 420448 | Biramunda |
| 11 - 20 | 420450 | Tikiripada |
| 11 - 20 | 420459 | Bhuanpada |

| Range of scheduled tribes population (percentages) | Location code number | Name of village |
|---|---|---|
| 1 | 2 | 3 |
| 11 - 20 | 420460 | Atgaon |
| 11 - 20 | 420462 | Pendimunda |
| 11 - 20 | 420466 | Kukedmal |
| 11 - 20 | 420476 | Kurebhana |
| 11 - 20 | 420477 | Jammunda |
| 11 - 20 | 420486 | Gudbhela |
| 11 - 20 | 420487 | Mundapala |
| 21 - 30 | 420442 | Budhakhaman |
| 21 - 30 | 420452 | Badatarakmunda |
| 21 - 30 | 420454 | Kumbharpadar |
| 21 - 30 | 420457 | Lukapara |
| 31 - 40 | 420433 | Narsinghpur |
| 31 - 40 | 420434 | Badangomunda |
| 31 - 40 | 420446 | Demuhan |
| 31 - 40 | 420447 | Sandhisara |
| 31 - 40 | 420461 | Kendupadar |
| 31 - 40 | 420465 | Nuapara |
| 31 - 40 | 420467 | Tandigaon |
| 31 - 40 | 420470 | Tentulkhunti |
| 31 - 40 | 420471 | Dahimal |
| 31 - 40 | 420474 | Jambhel |
| 31 - 40 | 420485 | Sindurmunda |
| 31 - 40 | 420488 | Gunimunda |
| 31 - 40 | 420509 | Bakbahal |
| 41 - 50 | 420431 | Sindrabahali |
| 41 - 50 | 420437 | Buromal |
| 41 - 50 | 420483 | Kotgaon |
| 41 - 50 | 420490 | Ghuna |
| 41 - 50 | 420494 | Kamasingha |
| 51 - 75 | 420425 | Likhiria |
| 51 - 75 | 420426 | Barla |
| 51 - 75 | 420443 | Turla |
| 51 - 75 | 420453 | Jugimara |
| 51 - 75 | 420455 | Karlakhaman |
| 51 - 75 | 420492 | Santarakmunda |
| 51 - 75 | 420496 | Tilkamal |
| 51 - 75 | 420497 | Kanersingha |
| 51 - 75 | 420498 | Lartara |
| 51 - 75 | 420507 | Tirchabahal |
| 51 - 75 | 420508 | Tarsuguda |
| 76 and above | 420421 | Rusuda |
| 76 and above | 420438 | Mahipur |
| 76 and above | 420456 | Rajkel |

| Range of scheduled tribes population (percentages) | Location code number | Name of village |
|---|---|---|
| 1 | 2 | 3 |
| 76 and above | 420473 | Rugudipali |
| 76 and above | 420478 | Madhupur |
| 76 and above | 420479 | Bhatrapali |
| 76 and above | 420489 | Dulikana |
| 76 and above | 420493 | Kulkusum |
| 76 and above | 420495 | Sandangar |
| 76 and above | 420499 | Belgaon |
| 76 and above | 420500 | Gambhergura |
| 76 and above | 420502 | Sikelpadar |
| 76 and above | 420503 | Thelkovela |
| 76 and above | 420504 | Nimursingha |
| 76 and above | 420505 | Gudungamal |
| 76 and above | 420506 | Amgaon |
| 76 and above | 420511 | Gabharasa |
| 76 and above | 420512 | Raksibhata |

# SECTION - II
# TOWN DIRECTORY

STATEMENT - I

| Sr. No. | Class, name and civic status of town | Location Code No. | Name of Taluk/ Tahsil/ Police Station/Islands etc. | Name of CD block | Area (sq. Km.) | Number of households including houseless households (2011 Census) | Scheduled Castes Population (2011 Census) | Scheduled Tribes Population (2011 Census) | Status and Growth History | | |
|---|---|---|---|---|---|---|---|---|---|---|---|
| | | | | | | | | | 1901 | 1911 | 1921 |
| 1 | 2 | 3 | 4 | 5 | 6 | 7 | 8 | 9 | 10 | 11 | 12 |
| 1 | V, Loisinga (CT), CT | 2139303141419976 | LOISINGA | LOISINGA | 6.16 | 1244 | 1136 | 1258 | 0 (0) | 0 (0) | 0 (0) |
| 2 | II, Balangir (M), M | 2139303142801890 | BOLANGIR | BOLANGIR | 31.08 | 19647 | 14346 | 4864 | 0 (0) | 0 (0) | 0 (0) |
| 3 | VI, Tushura (CT), CT | 2139303143420513 | TUSURA | GUDVELLA | 4.06 | 964 | 1238 | 456 | 0 (0) | 0 (0) | 0 (0) |
| 4 | III, Patnagarh (NAC), NAC | 2139303144801891 | PATNAGARH | PATNAGARH | 18.26 | 4204 | 2857 | 2354 | 0 (0) | 0 (0) | 0 (0) |
| 5 | III, Kantabanji (NAC), NAC | 2139303149801892 | KANTABANJI | TUREIKELA | 7.77 | 4363 | 3969 | 707 | 0 (0) | 0 (0) | 0 (0) |
| 6 | V, Bangomunda (CT), CT | 2139303150421343 | BANGOMUNDA | BANGOMUNDA | 11.02 | 1151 | 1318 | 481 | 0 (0) | 0 (0) | 0 (0) |
| 7 | III, Titlagarh (NAC + OG), NAC | 2139303152801893 | TITLAGARH | TITLAGARH | 15.34 | 6813 | | | 0 (0) | 0 (0) | 0 (0) |

| Sr. No. | Class, name and civic status of town | Population and growth rate (in brackets) of the town at the Censuses of | | | | | | | | | Density (2011 Census) | Sex ratio | | |
|---|---|---|---|---|---|---|---|---|---|---|---|---|---|---|
| | | 1931 | 1941 | 1951 | 1961 | 1971 | 1981 | 1991 | 2001 | 2011 | | 1991 | 2001 | 2011 |
| 1 | 2 | 13 | 14 | 15 | 16 | 17 | 18 | 19 | 20 | 21 | 22 | 23 | 24 | 25 |
| 1 | V, Loisinga (CT), CT | 0 (0) | 0 (0) | 0 (0) | 0 (0) | 0 (0) | 0 (0) | 0 (0) | 0 (0) | 0 (0) | 0 | 0 | 0 | 1008 |
| 2 | II, Balangir (M), M | 6473 (0) | 11105 (71.6) | 13646 (22.9) | 18663 (36.8) | 35748 (91.5) | 54943 (53.7) | 69920 (27.3) | 85261 (21.9) | 0 (15.22) | 0 | 901 | 932 | 942 |
| 3 | VI, Tushura (CT), CT | 0 (0) | 0 (0) | 0 (0) | 0 (0) | 0 (0) | 0 (0) | 0 (0) | 0 (0) | 0 (0) | 0 | 0 | 0 | 949 |
| 4 | III, Patnagarh (NAC), NAC | 0 (0) | 0 (0) | 5900 (0) | 7592 (28.7) | 10085 (32.8) | 13597 (34.8) | 16246 (19.5) | 18694 (15.1) | 0 (12.46) | 0 | 959 | 960 | 966 |
| 5 | III, Kantabanji (NAC), NAC | 0 (0) | 0 (0) | 7741 (0) | 8863 (14.5) | 10489 (18.4) | 14818 (41.3) | 17535 (18.3) | 20095 (14.6) | 0 (8.58) | 0 | 909 | 922 | 938 |
| 6 | V, Bangomunda (CT), CT | 0 (0) | 0 (0) | 0 (0) | 0 (0) | 0 (0) | 0 (0) | 0 (0) | 0 (0) | 0 (0) | 0 | 0 | 0 | 1055 |
| 7 | III, Titlagarh (NAC + OG), NAC | 0 (0) | 5652 (0) | 6050 (7) | 7433 (22.9) | 15840 (113.1) | 21486 (35.6) | 25719 (19.7) | 27904 (8.5) | 0 (12.53) | 0 | 907 | 927 | 957 |

STATEMENT-II

Physical Aspects and Location of Towns, 2009

| Sr. No. | Name of town | Physical aspects | | | Name of and road distance (in kms.) from | | | | | Railway station | Bus route |
|---|---|---|---|---|---|---|---|---|---|---|---|
| | | Rainfall (in mm) | Temperature (in centigrade) | | State HQ. | District HQ. | Sub-Division/ Taluk/ Tahsil / Police station/ Development Block/ Island HQ. | Nearest city with population of one lakh and more | Nearest city with population of five lakh and more | | |
| | | | Maximum | Minimum | | | | | | | |
| 1 | 2 | 3 | 4 | 5 | 6 | 7 | 8 | 9 | 10 | 11 | 12 |
| 1 | Loisinga (CT) | 1640.8 | 45.4 | 9 | BHUBANESWAR (351) | BALANGIR (20) | LOISINGA (0) | SAMBALPUR (110) | CUTTACK (331) | LOISINGA (0) | YES (0) |
| 2 | Balangir (M) | 1640.8 | 45.04 | 9 | BHUBANESWAR (327) | BALANGIR (0) | BALANGIR (0) | SAMBALPUR (140) | CUTTACK (298) | BALANGIR (0) | YES (0) |
| 3 | Tushura (CT) | 1620 | 43 | 8 | BHUBANESWAR (400) | BALANGIR (10) | TUSURA (0) | SAMBALPUR (50) | CUTTACK (290) | BOLANGIR (10) | YES (0) |
| 4 | Patnagarh (NAC) | 1478 | 43 | 9 | BHUBANESWAR (365) | BALANGIR (40) | PATNAGARH (0) | SAMBALPUR (120) | CUTTACK (336) | BOLANGIR (40) | YES (0) |
| 5 | Kantabanji (NAC) | 1103.48 | 48.7 | 9 | BHUBANESWAR (410) | BALANGIR (80) | KANTABANJI (65) | SAMBALPUR (221) | RAIPUR (125) | KANTABANJI (0) | YES (0) |
| 6 | Bangomunda (CT) | 1475.8 | 40.5 | 8 | BHUBANESWAR (348) | BALANGIR (110) | BANGOMUNDA (2) | SAMBALPUR (120) | CUTTACK (380) | KANTABANJI (15) | YES (0) |
| 7 | Titlagarh (NAC + OG) | 1145.8 | 46.5 | 8 | BHUBANESWAR (400) | BALANGIR (70) | TITLAGARH (0) | SAMBALPUR (200) | CUTTACK (365) | TITLAGARH (0) | YES (0) |

## STATEMENT - III

### Civic and other Amenities, 2009

| Sr.No. | Name of Town | Road length (in kms.) | System of drainage | | | | Number of latrines | | | | Protected water supply | |
|---|---|---|---|---|---|---|---|---|---|---|---|---|
| | | | Open (OD) | Closed (CD) | Both -Open & Closed (BD) | Nil | Pit System | Flush/Pour Flush (Water borne) | Service | Others | Source of supply (Codes) @ | System of storage with capacity in kilo litres (along with Codes) @ |
| 1 | 2 | 3 | 4 | 5 | 6 | 7 | 8 | 9 | 10 | 11 | 12 | 13 |
| 1 | Loisinga (CT) | 21 | OD | | | | 18 | 458 | 0 | 0 | SR,BWT | R/C(),TT() |
| 2 | Balangir (M) | 450 | | | BD | | 2938 | 13785 | 0 | 91 | OHT,SR | TT(1800),TW/B() |
| 3 | Tushura (CT) | 21 | OD | | | | 89 | 484 | 0 | 9 | SR,SR | TT(),TT() |
| 4 | Patnagarh (NAC) | 100 | OD | | | | 373 | 2535 | 0 | 13 | OHT,BWT | TT(),TW/B() |
| 5 | Kantabanji (NAC) | 230 | | | BD | | 142 | 2532 | 0 | 24 | OHT,SR | TT(),TW/B() |
| 6 | Bangomunda (CT) | 5 | OD | | | | 183 | 242 | 0 | 4 | BWT,PT | TW/B(),TT() |
| 7 | Titlagarh (NAC + OG) | 130.87 | OD | | | | 1555 | 4188 | 0 | 7 | OHT,SR | R/C(82),TT() |

| Sr.No. | Name of Town | Fire fighting service* | Electrification (Number of connections) | | | | |
|---|---|---|---|---|---|---|---|
| | | | Domestic | Industrial | Commercial | Road lighting (points) | Others |
| 1 | 2 | 14 | 15 | 16 | 17 | 18 | 19 |
| 1 | Loisinga (CT) | No,BALANGIR(20) | 496 | 7 | 50 | 5 | 0 |
| 2 | Balangir (M) | Yes | 22600 | 600 | 3297 | 50 | 4451 |
| 3 | Tushura (CT) | No,(32) | 496 | 7 | 50 | 6 | 0 |
| 4 | Patnagarh (NAC) | Yes | 2471 | 50 | 350 | 1516 | 0 |
| 5 | Kantabanji (NAC) | Yes | 2414 | 150 | 600 | 526 | 0 |
| 6 | Bangomunda (CT) | No,KANTABANJI(16) | 302 | 0 | 90 | 8 | 0 |
| 7 | Titlagarh (NAC + OG) | Yes | 4050 | 41 | 836 | 700 | 82 |

*In case this service is not available in the town, the name of the nearest place and its distance from the town where facility is available has been given

@Two major source only

**Abbreviation**

**TT:** Tap water from treated source

**TU:**Tap water from un-treated source

**CW:** Covered well

**UW:** Un-covered well

**HP:**Hand pump

**TW/B:**Tubewell /Borehole

**RW:**Rainwater

**S:**Spring

**TK/P/L:**Tank/Pond/Lake

**O:**Others

**OHT:**Over head Tank

**SR:**Service Reservoir

**RIG:**River Infiltration Gallery

**BWP:**Bore Well Pumping system

**PT:**Pressure Tank

**N\A,NA,N.A.:** Not Avialable

## STATEMENT - IV

### Medical Facilities, 2009

| Sr.No. | Name of Town | No. of Medical facilities* (with number of beds in brackets) | | | | | | | | | | Charitable Hospital/Nursing Home (Numbers) | Medicine Shop (Numbers) |
|---|---|---|---|---|---|---|---|---|---|---|---|---|---|
| | | Hospitals (Allopathic & Others) | Dispensaries / Health Center | Family Welfare Center | Maternity and Child Welfare Center | Maternity Homes | T.B.Hospital/ Clinic | Nursing Homes | Veterinary Hospital | Mobile Health Clinic | Others etc. | | |
| 1 | 2 | 3 | 4 | 5 | 6 | 7 | 8 | 9 | 10 | 11 | 12 | 13 | 14 |
| 1 | Loisinga (CT) | 1(4) | N.A. | N.A. | N.A. | N.A. | 20 Kms. | 20 Kms. | 1(0) | N.A. | N.A. | 0 | 2 |
| 2 | Balangir (M) | 7(208) | 1(10) | 1(5) | 1(5) | 140 Kms. | 1(17) | 140 Kms. | 1(0) | 1(0) | N.A. | 5 | 416 |
| 3 | Tushura (CT) | 1(4) | 1(5) | 32 Kms. | 32 Kms. | 32 Kms. | 33 Kms. | 33 Kms. | 1(0) | 120 Kms. | N.A. | 0 | 2 |
| 4 | Patnagarh (NAC) | 1(26) | 140 Kms. | 1(0) | 1(0) | 1(0) | 1(0) | 140 Kms. | 1(0) | 40 Kms. | N.A. | 1 | 22 |
| 5 | Kantabanji (NAC) | 1(30) | 1(0) | 1(0) | 65 Kms. | 65 Kms. | 180 Kms. | 80 Kms. | 1(0) | N.A. | N.A. | 0 | 14 |
| 6 | Bangomunda (CT) | 16 Kms. | 5 Kms. | 16 Kms. | 16 Kms. | 60 Kms. | 13 Kms. | 60 Kms. | 16 Kms. | 60 Kms. | N.A. | 0 | 2 |
| 7 | Titlagarh (NAC + OG) | 1(84) | N.A. | 1(6) | N.A. | N.A. | 1(0) | N.A. | N.A. | N.A. | 1(0) | 0 | 24 |

*If a medical facility is not available in the town,nearest place distance from the town where facility is available has been given

*N.A.:Not Available

## Statement-V

### Educational, Recreational and Cultural Facilities, 2009

| Sr. No. | Name of Town | Number of Educational Facilities* | | | | | | | | | | |
|---|---|---|---|---|---|---|---|---|---|---|---|---|
| | | Primary school | Middle school | Secondry school | Senior Secondry school | Arts/ Science/ Commerce colleges (of degree level and above) | Medical colleges | Engineering colleges | Management Institute/ colleges | Polytechnics | Recognised Shorthand, Typewriting and vocational training institutions | Non-formal Education Center (Sarva Shiksha Abhiyan Center) |
| 1 | 2 | 3 | 4 | 5 | 6 | 7 | 8 | 9 | 10 | 11 | 12 | 13 |
| 1 | Loisinga (CT) | 5 | 4 | 4 | 1 | 1 | BURLA(120) | BOLANGIR(20) | BURLA(120) | (0) | BOLANGIR(20) | BOLANGIR(20) |
| 2 | Balangir (M) | 27 | 16 | 16 | 7 | 6 | 1 | SADEIPALI(3) | (0) | 1 | 2 | SAMBALPUR(140) |
| 3 | Tushura (CT) | 5 | 4 | 4 | 1 | 1 | BURLA(120) | BOLANGIR(33) | BURLA(120) | BURLA(85) | BOLANGIR(33) | BOLANGIR(33) |
| 4 | Patnagarh (NAC) | 17 | 5 | 5 | 4 | 2 | BURLA(160) | BALANGIR(140) | BURLA(160) | BALANGIR(40) | 3 | BALANGIR(40) |
| 5 | Kantabanji (NAC) | 17 | 9 | 5 | 3 | 2 | BURLA(210) | SADEIPAH(87) | BALANGIR(80) | BALANGIR(80) | BALANGIR(80) | TITLAGARH(65) |
| 6 | Bangomunda (CT) | 4 | 2 | 1 | KANTABANJI(16) | TABANJI(16) | BURLA(201) | (0) | BALANGIR(60) | BALANGIR(60) | BALANGIR(60) | 1 |
| 7 | Titlagarh (NAC + OG) | 21 | 12 | 4 | 2 | 1 | BURLA(200) | BALANGIR(70) | BALANGIR(70) | 2 | 3 | BALANGIR(70) |

*If an educational facilitiy is not available in the town, the name of the nearest place and its distance from the town where facility is available has been given

| Sr. No. | Name of Town | Number of Social, Recreational and Cultural facilities | | | | | | | | | |
|---|---|---|---|---|---|---|---|---|---|---|---|
| | | Special School for Disabled | Others | No. of Orphanage Home | Working women's hostles | No. of Old Age Home | Stadium | Cinema Theatre | Auditorium/ Community halls | Public libraries | Reading rooms |
| 1 | 2 | 14 | 15 | 16 | 17 | 18 | 19 | 20 | 21 | 22 | 23 |
| 1 | Loisinga (CT) | SALEPALI(25) | (0) | SALEPALI(5) | BOLANGIR(20) | SALEPALI(20) | BOLANGIR(20) | BOLANGIR(20) | BOLANGIR(20) | BOLANGIR(20) | BOLANGIR(20) |
| 2 | Balangir (M) | 1 | 5 | PATHERCHEPA(7) | (0) | (0) | 2 | 2 | 1 | 2 | 2 |
| 3 | Tushura (CT) | SALEPALI(5) | (0) | SALEPALI(5) | BOLANGIR(33) | SALEPALI(5) | BOLANGIR(33) | BOLANGIR(33) | BOLANGIR(33) | BOLANGIR(33) | BOLANGIR(33) |
| 4 | Patnagarh (NAC) | BALANGIR(40) | (0) | BALANGIR(40) | (0) | (0) | BALANGIR(40) | 1 | 2 | 2 | 2 |
| 5 | Kantabanji (NAC) | TITLAGARH(65) | (0) | PATHERCHEPA(87) | (0) | (0) | 2 | 1 | 1 | 2 | 2 |
| 6 | Bangomunda (CT) | BALANGIR(60) | (0) | BALANGIR(60) | (2) | (0) | BALANGIR(60) | BALANGIR(60) | BALANGIR(60) | BALANGIR(60) | BALANGIR(60) |
| 7 | Titlagarh (NAC + OG) | 1 | 4 | PATHERCHEPA(70) | (0) | (0) | (0) | 2 | 2 | 2 | 2 |

*If an educational facilitiy is not a

STATEMENT - VI

Industry and Banking, 2009

| Sr. No. | Name of Town | Names of three most important commodities | | | Number of banks | | | Number of agricultural credit societies | Number of non-agricultural credit societies |
|---|---|---|---|---|---|---|---|---|---|
| | | 1st | 2nd | 3rd | Nationalised Bank | Private Commercial Bank | Co-operative Bank | | |
| 1 | 2 | 3 | 4 | 5 | 6 | 7 | 8 | 9 | 10 |
| 1 | Loisinga (CT) | | | | 1 | 0 | 1 | 1 | 0 |
| 2 | Balangir (M) | | | | 8 | 3 | 1 | 0 | 5 |
| 3 | Tushura (CT) | | | | 1 | 0 | 1 | 1 | 0 |
| 4 | Patnagarh (NAC) | | | | 3 | 1 | 1 | 2 | 2 |
| 5 | Kantabanji (NAC) | COTTON | | | 3 | 0 | 1 | 0 | 0 |
| 6 | Bangomunda (CT) | | | | 1 | 0 | 0 | 1 | 0 |
| 7 | Titlagarh (NAC + OG) | BREAD | STONE POLISHING | STEEL ALMIRA | 5 | 0 | 1 | 1 | 0 |

## STATEMENT - VII

### Civic and other amenities in Slums, 2009

| Sr. No. | Class and name of town | Name of the slum | Is it notified | No. of households (approximate) | Population of the Slum (approximate) | Paved roads (in kms.) |
|---|---|---|---|---|---|---|
| 1 | 2 | 3 | 4 | 5 | 6 | 7 |
| 1 | II,Balangir (M) | .KANSARI PARA, MOSJIT PADA, TIKRA PARA PART | No | 217 | 863 | 0.2 |
| 2 | II,Balangir (M) | ADARSHAPADA | No | 60 | 225 | 0.5 |
| 3 | II,Balangir (M) | ANANDANAGAR | No | 90 | 334 | 0.5 |
| 4 | II,Balangir (M) | BAGARPARA | No | 25 | 126 | 0.5 |
| 5 | II,Balangir (M) | BARAPALI PADA | No | 545 | 2180 | 1 |
| 6 | II,Balangir (M) | BEHERAPALI | No | 304 | 1216 | 2 |
| 7 | II,Balangir (M) | BEHERAPALI (TALIPARA) | No | 164 | 631 | 0.5 |
| 8 | II,Balangir (M) | BIBHUTI PARA | No | 235 | 1000 | 0.5 |
| 9 | II,Balangir (M) | BIJAKHAMAN | No | 140 | 715 | 1 |
| 10 | II,Balangir (M) | BISHNUMUNDA, KADAMPARA | No | 157 | 793 | 1 |
| 11 | II,Balangir (M) | BRAHMINPARA | No | 139 | 566 | 0.5 |
| 12 | II,Balangir (M) | CHIMINIVATI | No | 30 | 265 | 2 |
| 13 | II,Balangir (M) | CHOTIPADA (A) | No | 111 | 655 | 2 |
| 14 | II,Balangir (M) | DUNGRIPARA(A) | No | 144 | 557 | 1 |
| 15 | II,Balangir (M) | GANDHI NAGAR | No | 139 | 556 | 1 |
| 16 | II,Balangir (M) | GOTESAROBAR PARA | No | 162 | 648 | 0.2 |
| 17 | II,Balangir (M) | HATISOLPADA (PART) | No | 78 | 299 | 0.5 |
| 18 | II,Balangir (M) | HOTIPARA BAIJANTI PARA | No | 143 | 602 | 0.5 |
| 19 | II,Balangir (M) | ICHHAPARA | No | 200 | 805 | 0.5 |
| 20 | II,Balangir (M) | INDIRA NAGAR | No | 269 | 1076 | 0.5 |
| 21 | II,Balangir (M) | JAGANNATH PARA, RADHARANI PARA | No | 183 | 732 | 0.2 |
| 22 | II,Balangir (M) | JUNADIHI | No | 48 | 239 | 0.5 |
| 23 | II,Balangir (M) | KHADAL PARA PHILARPADA | No | 211 | 844 | 0.2 |
| 24 | II,Balangir (M) | KHAIRPARA | No | 116 | 465 | 0.2 |
| 25 | II,Balangir (M) | KHARSILPARA | No | 72 | 467 | 0.5 |
| 26 | II,Balangir (M) | KHOLIAPALI | No | 154 | 705 | 1 |
| 27 | II,Balangir (M) | KUNDHPALIPADA | No | 433 | 1503 | 1 |
| 28 | II,Balangir (M) | LARKIPALI | No | 320 | 1278 | 2 |
| 29 | II,Balangir (M) | LARKIPALI UM | No | 168 | 670 | 0.5 |
| 30 | II,Balangir (M) | LAXMIJOREKHANDI | No | 91 | 422 | 0.2 |
| 31 | II,Balangir (M) | LAXMINAGAR | No | 97 | 387 | 1 |
| 32 | II,Balangir (M) | MEGHANADPARA | No | 66 | 261 | 2 |
| 33 | II,Balangir (M) | MOLGODAMPARA | No | 216 | 974 | 0.5 |
| 34 | II,Balangir (M) | MOLPARA | No | 197 | 788 | 0.2 |
| 35 | II,Balangir (M) | PRATAP SAGAR PARA TIKRAPARA PART | No | 234 | 936 | 0.2 |
| 36 | II,Balangir (M) | RAJENDRA PARA | No | 201 | 502 | 0.5 |
| 37 | II,Balangir (M) | RAJIV NAGAR | No | 331 | 1420 | 1 |
| 38 | II,Balangir (M) | RAMESWAR NAGAR | No | 95 | 400 | 0.5 |
| 39 | II,Balangir (M) | RUGUDIPARA NOLKHANDIPARA | No | 353 | 100 | 0.5 |
| 40 | II,Balangir (M) | SALEPALI | No | 325 | 1300 | 1 |
| 41 | II,Balangir (M) | SASTRI NAGAR | No | 194 | 942 | 0.2 |
| 42 | II,Balangir (M) | SATYANARAYAN PARA | No | 27 | 116 | 0.5 |
| 43 | II,Balangir (M) | SUDAPARA, CHAMAR PARA, CHOTAPARA | No | 315 | 1260 | 0.5 |
| 44 | II,Balangir (M) | TELIGOTEPARA | No | 182 | 700 | 0.5 |
| 45 | II,Balangir (M) | THIKADARPADA | No | 230 | 919 | 0.5 |
| 46 | II,Balangir (M) | TOLPADIPARA | No | 588 | 1965 | 1 |
| 47 | II,Balangir (M) | TULSI NAGAR | No | 92 | 341 | 0.5 |
| 48 | II,Balangir (M) | UDOYANAGAR,MOLPARA PART | No | 557 | 2163 | 1 |
| 49 | II,Balangir (M) | UTKAL NAGAR | No | 31 | 110 | 0.5 |
| 50 | III,Patnagarh (NAC) | TWENTY FOUR SLUMS. NO LIST AVAILABLE | No | 328 | 8786 | 10 |
| 51 | III,Titlagarh (NAC + OG) | ADUVASUOADA | No | 0 | 0 | 0 |
| 52 | III,Titlagarh (NAC + OG) | BOHIDARPADA | No | 0 | 0 | 0 |
| 53 | III,Titlagarh (NAC + OG) | CHAMIANPADA | No | 0 | 0 | 0 |
| 54 | III,Titlagarh (NAC + OG) | DEOBANDHPADA | No | 0 | 0 | 0 |
| 55 | III,Titlagarh (NAC + OG) | HATPADAPADA | No | 0 | 0 | 0 |
| 56 | III,Titlagarh (NAC + OG) | HIGH SCHOOL PADA | No | 0 | 0 | 0 |
| 57 | III,Titlagarh (NAC + OG) | JHANKARPADA | No | 0 | 0 | 0 |
| 58 | III,Titlagarh (NAC + OG) | MADBHATIPADA | No | 0 | 0 | 0 |
| 59 | III,Titlagarh (NAC + OG) | MOHARPADA | No | 0 | 0 | 0 |
| 60 | III,Titlagarh (NAC + OG) | OLD TANNERY | No | 0 | 0 | 0 |
| 61 | III,Titlagarh (NAC + OG) | SAGAR ADI | No | 0 | 0 | 0 |
| 62 | III,Titlagarh (NAC + OG) | SARGIGUDA | No | 3851 | 14355 | 21 |
| 63 | III,Titlagarh (NAC + OG) | SIRBHATAPADA | No | 0 | 0 | 0 |
| 64 | III,Titlagarh (NAC + OG) | T.T.DUNGURI | No | 0 | 0 | 0 |

| Sr. No. | Class and name of town | System of drainage | | | | Number of latrines | | | | Community | No. of tap points/ public hydrants installed for supply of protected water | Electricity (Number of connections) | | |
|---|---|---|---|---|---|---|---|---|---|---|---|---|---|---|
| | | | | | | Private | | | | | | | | |
| | | Open | Closed | Both (Open & Closed) | Nil | Pit System | Flush/ Pour Flush (Water borne) | Service | Others | | | Domestic | Road lighting (points) | Others |
| 1 | 2 | 8 | 9 | 10 | 11 | 12 | 13 | 14 | 15 | 16 | 17 | 18 | 19 | 20 |
| 1 | II,Balangir (M) | OD | | | | 200 | 0 | 0 | 17 | 0 | 2 | 180 | 3 | 37 |
| 2 | II,Balangir (M) | OD | | | | 30 | 0 | 0 | 30 | 0 | 4 | 40 | 5 | 15 |
| 3 | II,Balangir (M) | OD | | | | 60 | 0 | 0 | 30 | 0 | 4 | 60 | 6 | 30 |
| 4 | II,Balangir (M) | OD | | | | 10 | 0 | 0 | 15 | 0 | 1 | 10 | 1 | 15 |
| 5 | II,Balangir (M) | OD | | | | 400 | 0 | 0 | 145 | 0 | 6 | 400 | 4 | 145 |
| 6 | II,Balangir (M) | OD | | | | 150 | 14 | 0 | 140 | 0 | 3 | 200 | 4 | 100 |
| 7 | II,Balangir (M) | OD | | | | 100 | 0 | 0 | 64 | 0 | 2 | 70 | 3 | 75 |
| 8 | II,Balangir (M) | OD | | | | 175 | 10 | 0 | 50 | 0 | 3 | 125 | 3 | 100 |
| 9 | II,Balangir (M) | OD | | | | 90 | 0 | 0 | 50 | 0 | 2 | 70 | 3 | 70 |
| 10 | II,Balangir (M) | OD | | | | 75 | 12 | 0 | 70 | 0 | 2 | 100 | 2 | 57 |
| 11 | II,Balangir (M) | OD | | | | 70 | 9 | 0 | 60 | 0 | 2 | 50 | 2 | 80 |
| 12 | II,Balangir (M) | OD | | | | 20 | 0 | 0 | 10 | 0 | 4 | 21 | 4 | 9 |
| 13 | II,Balangir (M) | OD | | | | 70 | 0 | 0 | 41 | 0 | 6 | 70 | 10 | 0 |
| 14 | II,Balangir (M) | OD | | | | 100 | 0 | 0 | 44 | 0 | 4 | 95 | 7 | 0 |
| 15 | II,Balangir (M) | OD | | | | 80 | 0 | 0 | 59 | 0 | 5 | 70 | 4 | 60 |
| 16 | II,Balangir (M) | OD | | | | 100 | 0 | 0 | 62 | 0 | 2 | 100 | 3 | 62 |
| 17 | II,Balangir (M) | OD | | | | 50 | 0 | 0 | 28 | 0 | 5 | 50 | 7 | 28 |
| 18 | II,Balangir (M) | OD | | | | 90 | 0 | 0 | 53 | 0 | 3 | 100 | 3 | 43 |
| 19 | II,Balangir (M) | OD | | | | 110 | 0 | 0 | 90 | 0 | 2 | 160 | 3 | 100 |
| 20 | II,Balangir (M) | OD | | | | 190 | 4 | 0 | 75 | 0 | 3 | 113 | 4 | 125 |
| 21 | II,Balangir (M) | OD | | | | 80 | 0 | 0 | 103 | 0 | 2 | 100 | 2 | 83 |
| 22 | II,Balangir (M) | OD | | | | 30 | 0 | 0 | 18 | 0 | 2 | 30 | 2 | 18 |
| 23 | II,Balangir (M) | OD | | | | 170 | 1 | 0 | 40 | 0 | 2 | 180 | 3 | 30 |
| 24 | II,Balangir (M) | OD | | | | 50 | 10 | 0 | 56 | 0 | 2 | 50 | 2 | 60 |
| 25 | II,Balangir (M) | OD | | | | 35 | 0 | 0 | 37 | 0 | 2 | 50 | 2 | 22 |
| 26 | II,Balangir (M) | OD | | | | 90 | 0 | 0 | 64 | 0 | 2 | 90 | 3 | 50 |
| 27 | II,Balangir (M) | OD | | | | 200 | 233 | 0 | 0 | 0 | 5 | 300 | 10 | 0 |
| 28 | II,Balangir (M) | | | BD | | 285 | 5 | 0 | 30 | 0 | 2 | 100 | 5 | 0 |
| 29 | II,Balangir (M) | OD | | | | 125 | 8 | 0 | 35 | 0 | 2 | 25 | 4 | 0 |
| 30 | II,Balangir (M) | OD | | | | 40 | 0 | 0 | 51 | 0 | 1 | 40 | 1 | 51 |
| 31 | II,Balangir (M) | OD | | | | 80 | 0 | 0 | 17 | 0 | 3 | 70 | 4 | 27 |
| 32 | II,Balangir (M) | OD | | | | 40 | 0 | 0 | 26 | 0 | 3 | 35 | 3 | 30 |
| 33 | II,Balangir (M) | OD | | | | 40 | 10 | 0 | 166 | 0 | 2 | 100 | 3 | 116 |
| 34 | II,Balangir (M) | OD | | | | 150 | 0 | 0 | 47 | 0 | 2 | 100 | 3 | 97 |
| 35 | II,Balangir (M) | OD | | | | 180 | 0 | 0 | 54 | 0 | 2 | 175 | 2 | 59 |
| 36 | II,Balangir (M) | OD | | | | 90 | 10 | 0 | 101 | 0 | 1 | 100 | 2 | 101 |
| 37 | II,Balangir (M) | OD | | | | 200 | 0 | 0 | 131 | 0 | 2 | 160 | 3 | 170 |
| 38 | II,Balangir (M) | OD | | | | 60 | 0 | 0 | 35 | 0 | 5 | 60 | 5 | 35 |
| 39 | II,Balangir (M) | OD | | | | 200 | 0 | 0 | 153 | 0 | 2 | 190 | 2 | 150 |
| 40 | II,Balangir (M) | OD | | | | 200 | 0 | 0 | 125 | 0 | 3 | 200 | 3 | 125 |
| 41 | II,Balangir (M) | OD | | | | 85 | 19 | 0 | 90 | 0 | 2 | 75 | 3 | 90 |
| 42 | II,Balangir (M) | OD | | | | 15 | 0 | 0 | 12 | 0 | 2 | 15 | 2 | 12 |
| 43 | II,Balangir (M) | OD | | | | 15 | 0 | 0 | 300 | 0 | 2 | 150 | 2 | 165 |
| 44 | II,Balangir (M) | OD | | | | 90 | 0 | 0 | 92 | 0 | 2 | 100 | 2 | 82 |
| 45 | II,Balangir (M) | OD | | | | 180 | 0 | 0 | 50 | 0 | 7 | 200 | 7 | 30 |
| 46 | II,Balangir (M) | OD | | | | 470 | 0 | 0 | 118 | 0 | 6 | 400 | 4 | 188 |
| 47 | II,Balangir (M) | OD | | | | 40 | 0 | 0 | 52 | 0 | 2 | 50 | 2 | 42 |
| 48 | II,Balangir (M) | OD | | | | 400 | 0 | 0 | 157 | 0 | 2 | 420 | 3 | 107 |
| 49 | II,Balangir (M) | OD | | | | 20 | 0 | 0 | 11 | 0 | 3 | 22 | 4 | 9 |
| 50 | III,Patnagarh (NAC) | OD | | | | 0 | 0 | 0 | 120 | 0 | 120 | 180 | 2 | 116 |
| 51 | III,Titlagarh (NAC + OG) | OD | | | | 0 | 0 | 0 | 0 | 0 | 0 | 0 | 0 | 0 |
| 52 | III,Titlagarh (NAC + OG) | OD | | | | 0 | 0 | 0 | 0 | 0 | 0 | 0 | 0 | 0 |
| 53 | III,Titlagarh (NAC + OG) | OD | | | | 0 | 0 | 0 | 0 | 0 | 0 | 0 | 0 | 0 |
| 54 | III,Titlagarh (NAC + OG) | OD | | | | 0 | 0 | 0 | 0 | 0 | 0 | 0 | 0 | 0 |
| 55 | III,Titlagarh (NAC + OG) | OD | | | | 0 | 0 | 0 | 0 | 0 | 0 | 0 | 0 | 0 |
| 56 | III,Titlagarh (NAC + OG) | OD | | | | 0 | 0 | 0 | 0 | 0 | 0 | 0 | 0 | 0 |
| 57 | III,Titlagarh (NAC + OG) | OD | | | | 0 | 0 | 0 | 0 | 0 | 0 | 0 | 0 | 0 |
| 58 | III,Titlagarh (NAC + OG) | OD | | | | 0 | 0 | 0 | 0 | 0 | 0 | 0 | 0 | 0 |
| 59 | III,Titlagarh (NAC + OG) | OD | | | | 0 | 0 | 0 | 0 | 0 | 0 | 0 | 0 | 0 |
| 60 | III,Titlagarh (NAC + OG) | OD | | | | 0 | 0 | 0 | 0 | 0 | 0 | 0 | 0 | 0 |
| 61 | III,Titlagarh (NAC + OG) | OD | | | | 0 | 0 | 0 | 0 | 0 | 0 | 0 | 0 | 0 |
| 62 | III,Titlagarh (NAC + OG) | OD | | | | 1500 | 79 | 0 | 1000 | 0 | 15 | 3000 | 35 | 0 |
| 63 | III,Titlagarh (NAC + OG) | OD | | | | 0 | 0 | 0 | 0 | 0 | 0 | 0 | 0 | 0 |
| 64 | III,Titlagarh (NAC + OG) | OD | | | | 0 | 0 | 0 | 0 | 0 | 0 | 0 | 0 | 0 |

**ORGI – ODISHA**
**English - (10-2011)**


**Directorate of Census Operations, Odisha**
**Ministry of Home Affairs,**
**Janaganana Bhawan, Janpath**
**Unit-IX, P.O. Bhoi Nagar**
**Bhubaneshwar – 751 022**

**Email:** dco-ori.rgi@censusindia.gov.in
**Website:** http://www.censusindia.gov.in


2011